

DIRECT or GRANTOR Index to Deeds — Greenville County, S. C.

REG. U. S. PAT OFFICE *Chas McCott* County Indexes Since 1888 An Identifying Trade Mark

Open at Proper Tab according to First Letter or Letters of Name and refer to Buff Sub-Index sheet for page reference.

COTT FAMILY NAME INDEX No. 75 © 1949
MADE BY THE COTT INDEX COMPANY, COLUMBUS, OHIO
SOLD BY WALKER, EVANS & COGSWELL CO., CHARLESTON, S.C.

(A)

FILE NUMBER	DATE OF RECORD	GRANTORS FAMILY NAMES	GIVEN NAMES ABCDEFGHIJ	GIVEN NAMES KLMNO	GIVEN NAMES PQRSTUVWXYZ	GRANTEES	BOOK	PAGE	No. of Acres	BRIEF DESCRIPTION, LOCATION, ETC. (Not Warranted)
16152	Jan 7, 1975	King		J. + Jr.	Linda	Robert H. Richard A. Benders <i>etal.</i>	1012	737		4 new lots "Pudside" Lot 22 part lot 23 Sec. C. Tract 9-31000 w. Georgia Rd.
16592	Jan 13, 1975	"			Shandra	Wm G. Nicholas	1013	89		Tract 7-28500 w. Holcombe Rd. "Sheffield Forest" Lot 11 Confederate Ave.
17550	Jan 24, 1975	"	B. + C. Jr.		Glenda James	Robert E. McCoston, <i>etal.</i>	1013	661		"Rivers" Lot 75 Route 100 "Cutter" "Cutter River" Lots 67 + 68 near...
18815	Feb 11, 1975	"	w. +		Charles Mary Jean	Charles Steven King	1014	523		
18817	Feb 11, 1975	"	w. +		Charles Mary Jean	W. B. King	1014	524		
18817	Feb 11, 1975	"			Ravina	W. B. King <i>etal.</i>	1014	717		Lot 71 "Cutter" St. Henrietta St. 1/2 lot pt. lot 45 Rice Tr.
20468	Mar 5, 1975	"			Lucille R.	Keefe C. King	1015	279		
22684	Apr 2, 1975	"			Edwison C.	Fitzwilliam W. King <i>etal.</i>	1016	242	235.55	Acc. D.C. Hwy 11 Cleveland Rd.
22912	Apr 4, 1975	"			Rachel	Ralph Cecil King	1016	375		Lot Cooling Bridge
25704	May 6, 1975	"			Ellis C.	Church of God at Waver Place by Tr.	1017	862		Lots 4 + 5 near Waver Place
26113	May 9, 1975	"	10-9-91		Herbert Killie	<i>cancelled</i> Dannie S. Lankford 1975 Lot 1316. 75-784	1018	56		Real Property Agree.
26263	May 12, 1975	"			Carol + Leo	D. C. Nat'l Bank	1018	127		Real Property Agree. + 145 Cutting Cir. Chick Dep 5
109	July 1, 1975	"			Johnson + Miller Johnny Dandra	Donald L. Merritt <i>etal.</i>	1020	642		Lots 129, 130 + 131 pt. lot 128/144
1377	July 16, 1975	"			John D. <i>etal.</i>	Greenville County	1021	313		Confirmation Agreement for public Rd.
5807	Sept 2, 1975	"			Gayle +	Rockie M. Pitman <i>etal.</i>	1023	575		Maple "Sec 5" Lot 54 Sylvanus Ct. "Richmond Bent"
8107	Sept 25, 1975	"			Lois Bryan	Mildred M. Harris	1024	790		Lot 11 James Dr. "Anderson"

DIRECT or GRANTOR Index to Deeds — Greenville County, S. C.

(AD) REG. U. S. PAT. OFFICE *Chas McCott* County Indexes Since 1888 An Identifying Trade Mark

Open at Proper Tab according to First Letter or Letters of Name and refer to Buff Sub-Index sheet for page reference.

COTT FAMILY NAME INDEX No. 75 © 1949 MADE BY THE COTT INDEX COMPANY, COLUMBUS, OHIO SOLD BY WALKER, EVANS & COGSWELL CO., CHARLESTON, S.C.

FILE NUMBER DATE OF RECORD	GRANTORS FAMILY NAMES	GIVEN NAMES ABCDEFGHIJ	GIVEN NAMES JKLMNO	GIVEN NAMES PQRSTUVWXYZ	GRANTEES	BOOK	PAGE	No. of Acres	BRIEF DESCRIPTION, LOCATION, ETC. (Not Warranted)
8597 Oct. 1, 1975	King			Nancy E. & Jimmy E.	Bonnie C. Pace	1025	79		Highland Estate Part Partly 29 Lot 17 Blk A+91 Views Ave East
11291 Oct. 28, 1975	King's			some of Guild	William E. Pritchard ^{etal}	1026	465		Home Release I "East Hills" Contract for Sale - lot 4 Walker
11260 Oct. 28, 1975	King	Horace		^{sp.} Bonnie S. Jankowsky ^{some}	Citizens & Southern Dist	1026	411		Real Property Lease
12091 Nov. 3, 1975	"	"		H. ^{etal.}	Jerry P. Thompson ^{etal.}	1026	863	}	Lot 112 + pt. Lot 111 Beck Ave. prop. B.H. Drummell ^{etal.}
"	"	"		Julius ^{etal.}	"	1026	863		
12563 Nov. 12, 1975	"	Acres, Inc.		Jean B.	the City of Green Comm. of Public Works &	1027	108	0.4	"King's Ave" Green Ave - lot 26 Bent Creek Rd
13294 Nov. 14, 1975	"	"		Ralph S. ^{in. etal.}	Calvin J. Keeler, ^{etal.}	1028	461	}	Advt. lot 137 Ave I (+ 24) Fifth Ave. 10e 11/20
"	"	"		Baruch J. ^{etal.}	"	1028	461		
13710 Nov. 24, 1975	"	Elaine W.			Charles Richard King ^{etal.}	1027	626		+ Riggs at "Stamton Ct." lot 14 Co. Stamton Ct. ^{Butler 29}
13930 Nov. 26, 1975	King			Nancy ^{E.} & Jimmy ^{E.}	Bonnie C. Pace	1027	765		"Highland Est." see I Blk A+B, Lot 17 Blk A w. Views Ave
"	"	"		"	"	1027	766		for Original see Book 1025 page 79
14738 Dec. 5, 1975	King	Jerry E. ^{etal.}			Blue Ridge Electric ^{Cooperative, Inc.}	1028	215	}	Right of Way Easement
"	"	Elaine H. ^{etal.}			"	1028	215		
14738 Dec. 5, 1975	"	"		James H. ^{sp. etal.}	Blue Ridge Electric ^{Cooperative, Inc.}	1028	243	}	Right of Way Easement
"	"	"		James H. ^{etal.}	"	1028	243		

DIRECT or GRANTOR Index to Deeds — Greenville County, S. C.

2
(B)

REG. U. S. PAT. OFFICE *Casey McCott* County Indexes Since 1888 An Identifying Trade Mark

Open at Proper Tab according to First Letter or Letters of Name and refer to Buff Sub-Index sheet for page reference.

COTT FAMILY NAME INDEX No. 75 © 1949
MADE BY THE COTT INDEX COMPANY, COLUMBUS, OHIO
SOLD BY WALKER, EVANS & COGSWELL CO., CHARLESTON, S.C.

FILE NUMBER	DATE OF RECORD	GRANTORS FAMILY NAMES	GIVEN NAMES ABCDEFGHIJ	GIVEN NAMES JKLMNOPQ	GIVEN NAMES RSTUVWXYZ	GRANTEES	BOOK	PAGE	No. of Acres	BRIEF DESCRIPTION, LOCATION, ETC. (Not Warranted)
14731	Dec. 5, 1975	King		Austin		Miller Oil Co., Inc.	1028	266	.60	Oaklawn Tp. Acc. D. C. Hwy. 8
14799	Dec. 8, 1975	"	Calvin E.	Mary Ellen etal.		Jid. Fed. D. + S. Arson.	1028	334		Real Property Acree.
"	"	"	Bobbie Spear etal.			"	1028	334		
15714	Dec. 17, 1975	"	Gary R.			Dist. of Commission Barrow Public Service	1028	915		Right of Way
"	"	"	Ann B.			"	1028	915		
17049	Jan. 5, 1976	"		Now Patricia King Euday Patricia Ann		Hattie B. Cohen	1029	745		Village Mills Mill G'ville Tp. Lot 67 (#1-2 Circle Dr.) Brookside Ave. "East Overbrook" pt. Lot 15 Co. Briarcliff Dr. + + Dedicated Rd. Rt. W. Petition Off David for Public Rd. Confirmation
17975	Jan. 14, 1976	"		as Exec. + Tr. Mabel C.		Mildred D. Howard	1030	207		
18371	Jan. 20, 1976	"	Armatha + Mitchell			Greenville County	1030	425		
18521	Jan. 22, 1976	"				Armatha	1030	504		
18903	Jan. 26, 1976	"	Armatha			Mitchell Lee King	1030	627		
20322	Feb. 11, 1976	King's		Some.		Mack D. Colvard, etal.	1031	508		Also Lot Kismet Dr. Lot 19 Millbrook Cir. N. Hampton Hampton Gardens Dec. II
20717	Feb. 17, 1976	King		Johnny + Damera		B. Phil Gillopie, etal.	1031	658		Lot 15 Hampton Court "Wade Forest Acc." Dec. II
20978	Feb. 18, 1976	"	Eleanor + James A.			James N. Baucism etal.	1031	763		Lot 93 Plano Dr. "Lona Woodside Mills Village, D'Pelle
22276	Mar. 3, 1976	"		Pearl W.		Nollie Madlin	1032	467		Lot 124 Third St. (#1 + Edwards Dr.) Hwy 8 near Polger, Oaklawn Tp.
22275	Mar. 3, 1976	"		Ellen Austin Mary		Carl B. Neely etal.	1032	471		Lot 1 pt of Mary A. King Prop. etc.
23039	Mar. 11, 1976	"	Corrie A.			Joe W. King	1032	886		Power of Atty.

DIRECT or GRANTOR Index to Deeds — Greenville County, S. C.

2

(B1) REG. U. S. PAT. OFFICE *Chas. McCall* County Indexes Since 1888 An Identifying Trade Mark

Open at Proper Tab according to First Letter or Letters of Name and refer to Buff Sub-Index sheet for page reference.

COTT FAMILY NAME INDEX No. 75 © 1949
MADE BY THE COTT INDEX COMPANY, COLUMBUS, OHIO
SOLD BY WALKER, EVANS & COGSWELL CO., CHARLESTON, S. C.

FILE NUMBER DATE OF RECORD	GRANTORS FAMILY NAMES	GIVEN NAMES ABCDEFGHIJ	GIVEN NAMES JKLMNO	GIVEN NAMES PQRSTUVWXYZ	GRANTEES	BOOK	PAGE	No. of Acres	BRIEF DESCRIPTION, LOCATION, ETC. (Not Warranted)
23282 Mar. 15, 1976	King			Inc. of G'ville	Marjorie P. Malone	1032	980		Alice M. Gilstrap Lot 9 Galphun Dr. Prop. See I "East Hills"
23542 Mar. 17, 1976	"			Inc. of G'ville	W. J. Skinner, Jr.	1033	182		Lot 6 Walker Springs Rd. See I "East Hills"
23543 Mar. 17, 1976	"			Inc. of G'ville	W. J. Skinner, Jr.	1033	183		Lot 2 Walker Springs Rd.
23853 Mar. 14, 1976	King	Campbell + Berrie Rose Greeley, Jr. Hoace Samuel Harold H. Charles Curtis Ellis	Milford + James David John + Samuel J. L. Samuel, et al. James Bluford, et al. Jessie	Edwards, et al. William et al. W. Woodrow et al. et al. et al. et al. et al.	Willard E. Darby " " " " " " " "	1033	405		Deeds Agreement
"	"				" "	1033	405		
"	"				" "	1033	405		
"	"				" "	1033	405		
"	"				" "	1033	405		
"	"				" "	1033	405		
24205 Mar. 24, 1976	"			James M.	Owens A. McMurkin	1033	540	2.48	Josh Rd. Oaklawn Tr. Geo. Davis Rd. (Bridg)
20862 May 28, 1976	"			et al. Lillie Mae James, Jr.	J. W. Long, et al.	1037	50	46	Quinn's Park Turn Church Geo. Old Josh Chaslo Rd. near "White Oak"
30931 May 28, 1976	"			John Lee Lile Olson	Joseph M. Nelson et al.	1037	152		Lot 57 Juniper St. Cir. Prop. Rd. Contee
31195 June 1, 1976	"	Now John John Lee as Committee for Mark S. King			Wingard S. Selom a S.C. Corp.	1037	238		Lot on Nelson St. + Standing Am. Mouldin also parcel
32023 June 9, 1976	King	Dwayne E.			General Properties, Ltd.	1037	621	.68	Acres on Whalley Cr. + West Butler

DIRECT or GRANTOR Index to Deeds — Greenville County, S. C.

REG. U. S. PAT. OFFICE *Chas. McCott* County Indexes Since 1888 An Identifying Trade Mark

Open at Proper Tab according to First Letter or Letters of Name and refer to Buff Sub-Index sheet for page reference.

COTT FAMILY NAME INDEX No. 75 © 1949
MADE BY THE COTT INDEX COMPANY, COLUMBUS, OHIO
SOLD BY WALKER, EVANS & COGSWELL CO., CHARLESTON, S.C.

(C)

FILE NUMBER DATE OF RECORD	GRANTORS FAMILY NAMES	GIVEN NAMES ABCDEFGH	GIVEN NAMES IJKLMNO	GIVEN NAMES PQRSTUVWXYZ	GRANTEES	BOOK	PAGE	No. of Acres	BRIEF DESCRIPTION, LOCATION, ETC. (Not Warranted)
32210 June 10, 1976	King	Acres, Inc.			Brown Enterprises of S.C., Inc.	1037	786		Lot 29 King Acres
32210 June 10, 1976	"	Acres, Inc.			Brown Enterprises of S.C., Inc.	1037	787		Lot 66 King Acres
32770 June 16, 1976	"	Autence N.			Francis B. Payne et al.	1038	79		"San Souci Sp." Lot 44 Morea St.
69 July 1, 1976	"	Jerry R.	et al.		M. J. Proffitt, Inc.	1038	955		pt. lots 170 & 171 Westcliffe Way Sec. III "Westcliffe"
"	"	Ann B.	et al.		" "	1038	955		
1943 July 20, 1976	"		Mamie		Ophelia C. Howard	1039	900		"Cochran Sub" Jamitt Tp West Lot 15A (pt. Lot 14) Mercy Ave
02004 July 21, 1976	"					1039	950		"OT a. ..."
3528 Aug 5, 1976	"		1-30-78 # 22518 Jr.	James H.	Donnie S. Lankford et al. First Fed. S & L Assn.	1040	812		Real Prop. Agri
3765 Aug 9, 1976	"	Esther C.			Hugh R. Samuel, III	1040	925		New Hope Church East 1500 to lot 20 Grand View Co. Grand
4455 Aug 16, 1976	Kingjo		Joe S. Jiville		William E. Pritchard	1041	263		"East Hills" Sec I lot 4 Walker Springs Rd.
5336 Aug 25, 1976	King	Curtis + Ellis	Lewis + John	et al. W. Woodruff	Willard E. Darby	1041	762	27.14	Acres S.C. Hwy. 418 Oaklawn Tp. also 7.06 Acres Oaklawn Tp.
"	"	Rene Campbell + Beattie	Samuel + James	et al. William E. Darby	" "	1041	762		
"	"	Gealy, Jr. + Nash	Barford, et al. George		" "	1041	762		
"	"	Samuel + Harold	Milford, et al. James		" "	1041	762		
"	"	Hugh + Charles	David, et al. John		" "	1041	762		
"	"				" "	1041	762		
"	"				" "	1041	762		
					--over--				7

DIRECT or GRANTOR Index to Deeds — Greenville County, S. C.

(C1) REG. U. S. PAT. OFFICE *Chas. McClatchy* County Indexes Since 1888 An Identifying Trade Mark

Open at Proper Tab according to First Letter or Letters of Name and refer to Buff Sub-Index sheet for page reference.

COTT FAMILY NAME INDEX No. 75 © 1949
MADE BY THE COTT INDEX COMPANY, COLUMBUS, OHIO
SOLD BY WALKER, EVANS & COGSWELL CO., CHARLESTON, S. C.

FILE NUMBER DATE OF RECORD	GRANTORS FAMILY NAMES	GIVEN NAMES ABCDEFGHIJ	GIVEN NAMES JKLMNO	GIVEN NAMES PQRSTUWXYZ	GRANTEES	BOOK	PAGE	No. of Acres	BRIEF DESCRIPTION, LOCATION, ETC. (Not Warranted)
5906 Aug. 30, 1916	King	Curtis + Ellie Rena Campbell	John Lewis + Samuel James +	etal W. Woodrow (William Woodrow) William E.	Willard E. Darby etal.	Re-record 1042 47			See 1041 pg. 718 see 1041 pg. 702
"	"	Bessie Opal, Jr. Noel Samuel	James + Rufus Jessie Mary etal.	etal.	" "	Re-record 1042 47			
"	"	Harold Hugh	James David etal.	etal.	" "	Re-record 1042 47			
"	"	Charles	John	etal.	" "	Re-record 1042 47			
6683 Sept. 8, 1916	"			Development Co. Realty + In. and Co. - 2005	Madame R. Jacobson etal.	1042 560			to use Parking area + septic tank lot Cleveland Tp. also right "Pinewood Farm"
9224 Oct. 4, 1916	"			Mitchell + A. etal.	Thomas G. Weaver, III	1044 6			lot 2 Woodland Hwy
9482 Oct. 14, 1916	"			William etal.	J. Walt Darby	1044 132			lot Oaklawn Tp. with R/W to Congress + express also lot County Rd. also lot Old Hundred Rd. also Pine Bluff
"	"			Shirley R.	" "	1044 132			
12085 Nov. 3, 1916	"			William etal.	Gertrude King	1045 596			lot "Chickadee Hills" cont. lot 7 Butternut
12712 Nov. 8, 1916	"	Dorothy +	James S.	etal.	Opemille County	1045 807			Petition
15638 Nov. 17, 1916	"	Fitz -	William W.		Blue Ridge Electric Corp	1046 361			Right of Way Easement for power line
14711 Nov. 20, 1916	"				Green Grove Hill	1046 247			lot = 1/2 lot 1000 Finley St, Chick Sgwy. Tp.
14929 Nov. 30, 1916	"			Edward B.	Civic Improvement Club	1046 867			lot Woodhill Rd. also lot 1.75 Acs. Millery Rd.
14929 Dec. 2, 1916	"			Nina Alexander	Mary K. Com, etal.	1047 132			cont. wife Est tract =

DIRECT or GRANTOR Index to Deeds — Greenville County, S. C.

2
(2)

REG. U. S. PAT. OFFICE *Chas. M. Calkins* County Indexes Since 1888 An Identifying Trade Mark

Open at Proper Tab according to First Letter or Letters of Name and refer to Buff Sub-Index sheet for page reference.

COTT FAMILY NAME INDEX No. 75 © 1949
MADE BY THE COTT INDEX COMPANY, COLUMBUS, OHIO
SOLD BY WALKER, EVANS & COGSWELL CO., CHARLESTON, S.C.

FILE NUMBER DATE OF RECORD	GRANTORS FAMILY NAMES	GIVEN NAMES ABCDEFGHIJ	GIVEN NAMES JKLMNOPQ	GIVEN NAMES RSTUVWXYZ	GRANTEES	BOOK	PAGE	No. of Acres	BRIEF DESCRIPTION, LOCATION, ETC. (Not Warranted)
17460 Dec. 30, 1976	King			etal.	George S. Rowley etal.	1048	803	21.67	Acc. Oaklawn Tp
19751 Jan. 26, 1977	"			Leonard S.	Civic Amvets, Inc.	1050	109		Quit claim Deed - lot Waddell Rd. also lot Finley St. Chick Spa Tp. for city. Deed see bk 1046 pg 267
"	"			"	"	1050	109		
"	"			"	"	1050	109		
20099 Jan. 31, 1977	"	Bill etal			Kenneth R. McElroy etal	1050	331		Cardell Subd # 10 Lot 2 Bent Bridge Rd.
20345 Feb. 2, 1977	"	Lawrence, etal			Parker Sewer & Fire etal	1050	469		
"	"	Jiana S. etal			"	1050	469		
21682 Feb. 16, 1977	"		James M.		Melvin Leroy Hammond etal	1051	127	2	Acc. Davis Rd. Oaklawn
21681 Feb. 16, 1977	"		James M.		Edward R. McCullough etal	1051	128	1	Acc. Davis Rd. Oaklawn Tp
22323 Feb. 23, 1977	"	Helen C.			Thomas A. Johnson etal	1051	536		Bridge Rd. Jan. Acc. near Market lot 2 & pt. lot 3 Ashmore
23837 May 10, 1977	"	Ellis C.			Sheila King Crawford	1052	441		lots 19 + 20 Old Hundred Rd.
23838 Mar. 10, 1977	"	Ellis C.			Dee Dee Diane King	1052	442		lots 11 + 12 Unnamed Rd.
24178 Mar. 14, 1977	"		James M.		Wilbur J. Dorn etal	1052	601	5.23	Acc. Davis Rd.
25900 Mar. 31, 1977	"	D. H. etal.			Richard W. Oliver etal.	1053	734		lot Old Jarvis Bridge Rd.
"	"	Bartha E. etal.			"	1053	734		
27922 Apr. 19, 1977	"		Nancy E.		Hellama Agency, Inc.	1054	840		"Elletson Acc." Sec. A lot 53 Abutuo Trail Oaklawn Tp.
28071 Apr. 20, 1977	"	R. Edmund			Samuel R. King	1054	936		lot Pitzer. Breunlich Road

DIRECT or GRANTOR Index to Deeds — Greenville County, S. C.

(DP)

REC. U. S. PAT. OFFICE *Chas McCott* County Indexes Since 1888 An Identifying Trade Mark


Open at Proper Tab according to First Letter or Letters of Name and refer to Buff Sub-Index sheet for page reference.

COTT FAMILY NAME INDEX No. 75 © 1949 MADE BY THE COTT INDEX COMPANY, COLUMBUS, OHIO SOLD BY WALKER, EVANS & COGSWELL CO., CHARLESTON, S.C.

FILE NUMBER DATE OF RECORD	GRANTORS FAMILY NAMES	GIVEN NAMES ABCDEFGHIJ	GIVEN NAMES KLMNO	GIVEN NAMES PQRSTUWXYZ	GRANTEES	BOOK	PAGE	No. of Acres	BRIEF DESCRIPTION, LOCATION, ETC. (Not Warranted)
28070 Apr 20, 1977 28492	King			Jed	Edmund Rayford King	1054	937		Oglethorpe Lat Pelzer - Greenville Rd.
Apr 26, 1977 30493	"			W. L.	Joseph Donnie Bishop	1055	351		Lat 12-B
May 10, 1977 31293	King's	Bymaster	Frank P. McQueen, Jr	John G. Giville	S. C. Water Pk.	1056	338		"East Hills" Syc. & Lot 6 Walker Springs Rd.
May 18, 1977 31638	King	NS a R.	Aulence	J. C.	Clyde E. Swatt	1056	788		lots 46 + 47 Main St.
May 20, 1977 32196	"	Marrison	James B.	James B. Harrison	Ed. S. S. S. S. S.	1057	32		Real Property Agree Dunklin Tp.
May 25, 1977 33200	"		Marion H.	et al.	Daniel D. Thomas	1057	316	1.06	Geo. Holliday Bridge Rd
June 2, 1977	"	Waller			Arch Reese	1057	334		Lot 40 Main Ave
	"	Dianna			"	1057	334		"Cotton Hill"
34000 June 9, 1977 33999	"		St. Agnes	Whitman King	Pearl W. Gerald Bridges	1058	325		Geo. More (Marie) Haysville Austin F lot 12 + pt. lot 15 Oakland
June 9, 1977 33998	"		Whitman		Pearl	1058	326		Woodside Hill Village Sville lot 126 (#11) Third St.
June 9, 1977 34004	"		Whitman		Pearl	1058	327		Woodside Hill Village Sville lot 111 (#34) Second St.
June 9, 1977 34002	"		Whitman		Pearl W. Virginia Easton	1058	328		Woodside Hill Village Sville lot 113 (#20) Second St.
June 9, 1977 34001	"		Whitman		Pearl	1058	329		Woodside Hill Village Sville lot 112 (#30) Second St.
June 9, 1977 34444	"		Whitman		Pearl W. Alice Ebbelby	1058	340		Woodside Hill Village Sville lot 106 (#41) Second St.
June 11, 1977 34444	"		Whitman		Pearl	1058	341		Woodside Hill Village Sville lot 105 (#16) Third St.
June 12, 1977	"		John P.		Laughon J. Carson	1058	429		Geo. More (Marie) Haysville Austin F lot 11 (#6) Second St.

DIRECT or GRANTOR Index to Deeds — Greenville County, S. C.

REG. U. S. PAT. OFFICE *Chas McCott* County Indexes Since 1888 An Identifying Trade Mark

 Open at Proper Tab according to First Letter or Letters of Name and refer to Buff Sub-Index sheet for page reference.

COTT FAMILY NAME INDEX No. 75 © 1949
MADE BY THE COTT INDEX COMPANY, COLUMBUS, OHIO
SOLD BY WALKER, EVANS & COGSWELL CO., CHARLESTON, S.C.

2
(E)

FILE NUMBER DATE OF RECORD	GRANTORS FAMILY NAMES	GIVEN NAMES ABCDEFGHIJ	GIVEN NAMES JKLMNO	GIVEN NAMES PQRSTUVWXYZ	GRANTEES	BOOK	PAGE	No. of Acres	BRIEF DESCRIPTION, LOCATION, ETC. (Not Warranted)
344 July 5, 1977	King			Inc. of Greenville	Realistic Builders, Inc.	1059	894		"Shamrock Acres" Lot 15 Shamrock Circle
3872 Aug. 4, 1977	King	Earl, et al	Clifford		Audrey J. Mason	1061	864		Lot 106 Du Pont Dr. "Shagwena Park"
" "	"		Anna Cheek, et al		" "	1061	864		
4021 Aug. 5, 1977	"			Jean E. + Rallie F.	Edward O'Brien, et al	1061	965		Lanier Lot 214 Also lot 213 Lake
5921 Aug. 23, 1977	King		Elise		Mary King Jordan	1063	248		sh. lot Hampton Ave. Dunklin Tp.
6364 Aug. 26, 1977	King			et al	Sandra B. Dorothy R. Beasley Robinson	1063	552		sh. 11.97 acs. Old Satimer Mill Rd. Hrove Tp.
6365 Aug. 26, 1977	"			et al	Sandra B. Dorothy R. Beasley Robinson	1063	553		sh. pt. lot 32 Sunny Lane
6366 Aug. 26, 1977	"			et al	Sandra B. Dorothy R. Beasley Robinson	1063	554	Int. 81.13	acs. Hwy 69 Dunklin Tp.
7049 Sept. 1, 1977	"			et al	Joe M. Marion E. Sinder,	1063	945		Lot 89 Hathaway Cir "Stratford Forest" Paris Mt. Jp.
" "	"			et al	Mary P " "	1063	945		Riggs St. "Staunton Ct." Lot 74 cor. Staunton Ct. + Clause
7442 Sept. 6, 1977	"	Richard		Hunt	Larry H. Shaw Builders, Inc.	1064	217		Cancellation of Reverter Forest "See II, Chick Spps. Tp. sh. lot 40 Edwood Dr. Edward
8885 Sept. 19, 1977	"	Charles		Presilla	Margaret Jacobs Childress	1065	90		
8849 Sept. 19, 1977	"			J. L.	Donna B. King	1065	44		
8820 Sept. 19, 1977	"	David K.			Randall E. Sedford, et al	1065	14		Lot 1 Pinehurst
" "	"			Norris D. et al	" "	1065	14		
" "	"			Nancy F. et al	" "	1065	14		
10390 Oct. 3, 1977	"	Brian R. +		Jenny R.	Woodrow W. Hughes, Jr.	1066	22		"Hills" Inc. II Lot 217 Amy Ln. "Colonial

DIRECT or GRANTOR Index to Deeds — Greenville County, S. C.

2

(81)

REG. U. S. PAT. OFFICE *Chas McCott* County Indexes Since 1888 An Identifying Trade Mark

Open at Proper Tab according to First Letter or Letters of Name and refer to Buff Sub-Index sheet for page reference.

COTT FAMILY NAME INDEX No. 75 © 1949
MADE BY THE COTT INDEX COMPANY, COLUMBUS, OHIO
SOLD BY WALKER, EVANS & COGSWELL CO., CHARLESTON, S.C.

FILE NUMBER DATE OF RECORD	GRANTORS FAMILY NAMES	GIVEN NAMES ABCDEFGHIJ	GIVEN NAMES JKLMNO	GIVEN NAMES PQRSTUVWXYZ	GRANTEES	BOOK	PAGE	No. of Acres	BRIEF DESCRIPTION, LOCATION, ETC. (Not Warranted)
11102 Oct. 7, 1977	King	Edwin G.			Marilyn Danbury	1066	404		(Xenander St.) "Pinebrook" Calhoun Sprng 4p. Lot 3 Edwards Rd. & Calhoun Dr.
11310 Oct. 10, 1977	"	Ansel A.			Richard G. King	1066	499		418 near Lot 1 cor. U.S. Hwy. 25 & U.S. Hwy.
11308 Oct. 10, 1977	"			Calayton, et al	Donnie R. Roberts, et al	1066	500	1.14	Ac. = Lot A U.S. Hwy 25 Also lot
"	"			Richard et al	" "	1066	500		
"	"			Patricia D. et al	" "	1066	500		
11663 Oct. 13, 1977	"		M. B.		W. M. Ashley, Jr.	1066	683	}	Trust Agreement
"	"		Jr.		" " "	1066	683		
"	"		J. Donald, et al		" " "	1066	683		
11667 Oct. 13, 1977	"		Jr.		Bobby Joe Lutheris, et al	1066	701		29, Piedmont Lot cor. Greenville St. & U.S. Hwy
11621 Oct. 13, 1977	"	Ansel A.		Virginia	Richard C King, et al	1066	674	2	Improve & egress Ac. Augusta Rd. Reversed
13166 Oct. 28, 1977	"		Irene		Calvin Johnson	1067	456		Contract
13458 Oct. 31, 1977	"	D. H. et al			Jennis Harold Owens, et al	1067	610	}	Lot 270 Aspenwood Dr. & Sellowood Cir. Westwood Sec. III Sville Austin Sp. "Sherywood Forest" Lot 53 Friantuck Rd.
"	"	Bertha T. et al			" " "	1067	610		
"	"				et al	1067	610		
15327 Nov. 16, 1977	"	Harriett P. H. Douglas			Timothy Paul Lawrence,	1068	547		
16243 Nov. 25, 1977	"			Sue G.	Sonnie R. Collins, et al	1069	65		Lot = 2.45 a. Sullivan Rd.
16438 Nov. 28, 1977	"			Ralph R. et al	Colonial Pipeline Co.	1069	163	}	Right of Way easement
"	"			Ralph R. et al	" " "	1069	163		
"	"			Dana J. et al	" " "	1069	163		
16438 Nov. 28, 1977	"			Ralph R. et al	Colonial Pipeline Co.	1069	167	}	Right of Way easement
"	"			Dana J. et al	" " "	1069	167		

DIRECT or GRANTOR Index to Deeds — Greenville County, S. C.

REG. U. S. PAT. OFFICE *Chas. McClatchey* County Indexes Since 1888 An Identifying Trade Mark

Open at Proper Tab according to First Letter or Letters of Name and refer to Buff Sub-Index sheet for page reference.

COTT FAMILY NAME INDEX No. 75 © 1949
MADE BY THE COTT INDEX COMPANY, COLUMBUS, OHIO
SOLD BY WALKER, EVANS & COGSWELL CO., CHARLESTON, S.C.

(F)

FILE NUMBER	DATE OF RECORD	GRANTORS FAMILY NAMES	GIVEN NAMES ABCDEFGHIJ	GIVEN NAMES KLMNO	GIVEN NAMES PQRSTUVWXYZ	GRANTEES	BOOK	PAGE	No. of Acres	BRIEF DESCRIPTION, LOCATION, ETC. (Not Warranted)
16468	Nov. 28, 1977	King			Lester S. Jr.	Richard A. Almeida	1069	235		"North Meadow Hgts." Lot 25 Meadow Great Cir.
16640	Nov. 30, 1977	"	D. A.			Gledus Harney, et al	1069	388	2.46	Gas Dains Rd. Oaklawn Trp Pg mfg. Village Haven. Bvll 29
19042	Dec. 22, 1977	"			Wanda S.	Elizabeth H. Parker	1070	676		Lot 168 Fifth Ave. Sec 7, W. Brandon Plant
19526	Dec. 29, 1977	"	Charles T. Jr.			John J. Nix	1070	978		Lot 375, Sec II "Abney Mills,
19764	Dec. 30, 1977	"			Melwyn D.	Patricia Ann Dussere	1071	105		Lot 6, Sunrise Dr.
"	"	"			Melmas M.	" " "	1071	105		
20369	Jan. 6, 1978	"	Ansel A.		Virginia	Richard C. King, et al	1071	482		Agreement
"	"	"			Richard C.	Ansel A. King, et al	1071	482		
"	"	"			Patricia D.	" " "	1071	482		
20371	Jan. 6, 1978	King			William A.	Idella King Carroll	1071	469		Butler Trp. Lot 101 Saul Rd. "W. C. Stewart" In. Also int. in streets, water lines, etc.
21191	Jan. 16, 1978	"			Mitchell, Jr.	WGC Williamsburg Associates	1071	972		Pl. lot 8 Edwards Rd. Cabot Spring for orig see deed BK 578 pg. 1
19596	Dec. 28, 1977	"			(Mrs. John) Ruth B. et al		1070	900		amended restriction - Stratford Forest, Sec B "Poppetree" Sec II
25270	Feb. 28, 1978	"	Anthony George		Dylcia H.	Alan P. Smith, et al	1074	391		Lot 220 Charter Oak Dr. Sec. D
25251	Feb. 28, 1978	"			Walter II	Mary Louise B. King	1074	407		Lot 426 Pimlico Rd. "House Gate" "Shiffeld Forest" Sec. III
25484	March 1, 1978	"	Ann M.		William A.	James Harold Faulk, et al	1074	524		Lot 69 Avon Dr. + Confederate Cir Lot 144 Fairview Trp.
25916	Mar. 6, 1978	"			Nancy Tommy E.	Bennett C. Griggard, Jr.	1074	711		Lots 1 + 2 Georgia St. E. Sta.

DIRECT or GRANTOR Index to Deeds — Greenville County, S. C.

2

(F 1) REG. U. S. PAT. OFFICE *Chas McCott* County Indexes Since 1888 An Identifying Trade Mark

Open at Proper Tab according to First Letter or Letters of Name and refer to Buff Sub-Index sheet for page reference.

COTT FAMILY NAME INDEX No. 75 © 1949
MADE BY THE COTT INDEX COMPANY, COLUMBUS, OHIO
SOLD BY WALKER, EVANS & COGSWELL CO., CHARLESTON, S.C.

FILE NUMBER DATE OF RECORD	GRANTORS FAMILY NAMES	GIVEN NAMES ABCDEFGHIJ	GIVEN NAMES JKLMNOPQ	GIVEN NAMES RSTUVWXYZ	GRANTEES	BOOK	PAGE	No. of Acres	BRIEF DESCRIPTION, LOCATION, ETC. (Not Warranted)
28564 Mar. 29, 1978	King	Edith Perkins			W. B. King	1076	134		Butler Tp. Lot 13 Yancey Dr. "Lake Forest Hgts"
29686 Apr. 7, 1978	King		Jean J. et al		Mary W. Thomas	1076	739		Int. Lot 67 Bedford Lane, "Crown Park"
31290 Apr. 21, 1978	"		Marion H.		Secretary of State	1077	549		Certificate of Incorporation Jp. Durr.
32585 May 2, 1978	"	Acres, Inc.			Farrell S. Campbell et al	1078	354		Lot 40 King Acres Chick Springs Rd.
34869 May 23, 1978	"		J. Bruce, II et al	9-12-78 # 8118	Edgar E. Harrett et al	1079	679		Pt. tract 4 = 4 Acs. Settlement
35999 June 1, 1978	"	<i>Cancelled</i> Bonnie S. Lankford	Michael D. et al	9-12-78 # 8118	First Citizens Bank + Tr. Co.	1080	296		Real Prop. Agree.
"	"		Joan J.	9-12-78 # 8118	"	1080	296		
36116 June 1, 1978	King	Curtis L. → Nancy A.			Willie Reid, Jr. et al	1080	290		Lot 8 Wood Circle "Wood Circle"
37293 June 13, 1978	"		Ludie E. Boyce et al		Nancy E. Long	1080	961		Power of Attorney Jp.
37641 June 15, 1978	King		Mary Sue		Norman B. Bowers	1081	278		Int. 48.7 Acs. Georgia Rd. Oakburn
37782 June 16, 1978	"		Louise G.		Wade King, Jr.	1081	344		Lot 7 to 10 Shanks Village Inc. Chick Springs Tp. Also easement
743 July 10, 1978	"	Acres, Inc.			Douglas D. Pitts, Jr. et al	1082	801		Lot 58 Bent Creek Dr. "King Acres Spring Rd. Dunklin Tp.
1926 July 19, 1978	King		Smith Michael		Paul Lee Crawford	1083	467	64/100	Curve, Cor. Cooley Br. Rd. + Beach
5049 Aug. 16, 1978	King	Ellis C.			William A. King	1085	391		Lots 13, 14, + 15 unnamed St.
5335 Aug. 15, 1978	King			3-4 Walter A. et al	Howe + H. Hammer, et al	1085	557		Lot 13 Yancey Dr. "Lake Forest Hgts"
"	"			Walter A.	"	1085	557		King Tp.

DIRECT or GRANTOR Index to Real Estate Deeds -- Greenville County, S. C.

Open at Proper Tab according to First Letter or Letters of Name and refer to Buff Sub-Index sheet for page reference.

(G)

RETA PRINTING CO., GREENVILLE, S. C.

FILE NUMBER	GRANTORS FAMILY NAMES	GIVEN NAMES ABCDEFGH	GIVEN NAMES IJKLMNO	GIVEN NAMES PQRSTUWXYZ	GRANTEES	BOOK	PAGE	NO. OF ACRES	BRIEF DESCRIPTION, LOCATION, ETC. (NOT WARRANTED)
5715 Aug. 22, 1978	King	Acres, Inc			Donald S. Arms, et al	1085	843		Chick Springs Tp. Lot 88 Gregory Dr. "Kings Acres" Inc
5919 Aug. 23, 1978	"	Acres, Inc			Alton F. Bell	1085	995		Chick Springs Tp. Lot 81 Boxwood Lane "King Acres" Rd. For org. on Dead Bk 1055-504
6761 Aug. 30, 1978	"		J. B.		Hervase Dill Dept.	1086	436	2.55	Ac. Near Old Hundred School
7481 Sept. 6, 1978	"	Ind. & Exec.	Plat of J. Manning King		S. C. State Hwy.	1086	892		Release
7855 Sept. 11, 1978	"	Francisco N. Marvin D.			Barry N. Glenn, et al	1087	66		See II
12422 Oct. 19, 1978	"			Thomas C.	Betty C. King	1090	247		Lot 44 Third Day St. "Panterbury" Waddell Rd. Chick Springs Tp. abt Lot 45 Cor. Flemings Dr. +
12838 Oct. 25, 1978	"	D. A. et al			Greenville County	1090	550		Petition
"	"	Eula, et al			" "	1090	550		
14273 Nov. 6, 1978	"		J. B.		Frank T. Bayne	1091	376	21.55	Acres, Peter's Creek Austin Tp.
14325 Nov. 7, 1978	"	Cancelled Plat of J. B. King	J. B. 5-2-97	# 30503	First Fed. S. & L. Assn.	1091	435		Real Property Agree.
14544 Nov. 9, 1978	"			William E.	Linda M. Kelly, et al	1091	556		Pt. 4 1/2 Acs. Oaklawn Tp. Properties "Fork Shoals"
16042 Nov. 22, 1978	"		Marie H.		Lorena A. Wilson	1092	509		Lot 23 Lickville Rd. "Residential"
17480 Dec. 8, 1978	King		John R. + Ruth S.		W. Glenn Loftis	1093	435		Lot 269 Foxhall Rd. "Woodfields" b/c B Village" Single
22143 Jan. 29, 1979	"			Pearl W.	James E. Lollis, et al	1096	150		Lot 48 A. St. Woodside Mills
23230 Feb. 9, 1979	"		Edward Lawrence		Charles Edward Spring	111+	767		Power of attorney
26766 Mar. 19, 1979	"			William W.	Robert H. Keller, et al	1098	688		"Panterbury" See II Lot 22 Fourth Day St.

DIRECT or GRANTOR Index to Real Estate Deeds -- Greenville County, S. C.

(G1)

Open at Proper Tab according to First Letter or Letters of Name and refer to Buff Sub-Index sheet for page reference.

KEYS PRINTING CO., GREENVILLE, S. C.

FILE NUMBER DATE OF RECORD	GRANTORS FAMILY NAMES	GIVEN NAMES ABCDEFGHIJ	GIVEN NAMES JKLMNO	GIVEN NAMES PQRSTUVWXYZ	GRANTEES	BOOK	PAGE	NO. OF ACRES	BRIEF DESCRIPTION, LOCATION, ETC. (NOT WARRANTED)
27878 Mar. 28, 1979	King	Evelyn E.			Authority Greenville County Redevelopment	1099	416		Lot 10 Oak St.
29134 Apr. 9, 1979	"		et al Jean L.		Michael G. Yost Construction Co. Inc.	1100	146		"Stone Land Co." D'ville Tp. Pt. Lot 6 Randall St. Sec. A
31538 Apr. 30, 1979	"			Virginia W.	B. F. Reeves + Sons	1101	462		Lot 6. Curtis St. D'ville
33618 May 17, 1979	"	Evelyn E. + Joella, et al			Greenville County Redevelopment	1102	735		Lot 11
34726 May 25, 1979	"		J. Bruce Jr.	Patricia C.	Inez H. Hair	1103	345		"Homer Eto." Sec. B Lot 265 Hemlock Rd. + Buckingham Rd
35136 May 30, 1979	"			D. M.	Eric H. Martin, et al	1103	628	4.31	Ac. Hwy 8
36010 June 5, 1979	"			William W.	Terry W. Buscha, et al	1104	98	1	Acres Home Tp.
36423 June 8, 1979	"	Ceres, Inc			Derwoodland	1104	429		Chick Spgs Tp. Lot 33 Bent Creek Dr. "King Ceres"
37923 June 21, 1979	"	Ceres, Inc.			Ratterree-James Inc Agency	1105	260		Chick Spgs Tp. Lot 51 Bent Creek Dr. Kings Ceres, Inc
1130 July 11, 1979	"	Ann M.		Alvin, II William Keith, et al	The Society of the U. S. Equitable Life Assurance	1106	478		"Pilgrims Point" Lot 3 Pilgrims Point Rd.
1133 July 11, 1979	"			Randall et al	Milford Dixon, et al	1106	492		Lot 11 Fairview Rd. "Maywood Eto." Sec. I
" " " "	"			Vickie J.	" " "	1106	492		
2112 July 18, 1979	"		Joella		Evelyn E. King	1107	31		Power of Attorney
2133 July 19, 1979	"		Jr. et al Mitchell, + Walter H		Michael Dimko, et al	1107	49		Rd.) + Cathy St. (Second St.) Lot Poinsett Hwy. (U.S. 25 + Buncombe Tp.
2327 July 20, 1979	"			D. M.	Jimmy B. King	1107	128	2.00	Ac. Walkers Hill Rd. "Oaklawn Slopes" Sec. II
3398 July 30, 1979	"		Linda D.	Tommy	Society of the U. S. a n. y. Corp. Equitable Life Assurance	1108	147		Lot 224 Duncan Rd. "Dunmy

DIRECT or GRANTOR Index to Deeds — Greenville County, S. C.

Open at Proper Tab according to First Letter or Letters of Name and refer to Buff Sub-Index sheet for page reference.

KEYS PRINTING CO., GREENVILLE, S. C.

(H)

FILE NUMBER	DATE OF RECORD	GRANTORS FAMILY NAMES	GIVEN NAMES ABCDEFGH	GIVEN NAMES IJKLMNO	GIVEN NAMES PQRSTUVWXYZ	GRANTEES	BOOK	PAGE	No. of Acres	BRIEF DESCRIPTION, LOCATION, ETC. (Not Warranted)
3523	July 31, 1979	King	Acres, Inc.			Fred M. Painter	1108	189		Cohick Springs Tp. Lot 50 Bowers Cir. "King Acres"
6102	Aug. 21, 1979	"	Bobby James ^{Dr.} + Mae H.			Herald Arthur Dixon	1109	778		Sec. II D'ville Lot 180 Cheyenne Dr. "Westwood"
7263	Aug. 30, 1979	"	et al Celena Mae			Robert B. Vaughn	1110	447		Lot Mullberry St.
7262	Aug. 30, 1979	"	Christopher Bernard			Robert B. Vaughn	1110	448		Lot Mullberry St.
8696	Sept. 12, 1979	"		Marion H.		Robert L. King	1111	237	1.22	Acc. Dunklin Tp.
8977	Sept. 14, 1979	"	Acres, Inc.			William E. Potrat, et al	1111	550		Lot 45 "King Acres" Cohick Springs Tp.
9481	Sept. 19, 1979	"	David L. + James, Dr.		Sandra H.	Virgil Koon, et al	1111	827		Re-Record Lease
9993	Sept. 21, 1979	"	Bobby + Mae H.			Herald Arthur Dixon	1111	977		Re-Record Lot 180 Cheyenne Dr. "Westwood"
	"	"	"	"		"	1111	977		Sec III D'ville For orig. see Deed Bk. 1109 Pg. 778
10933	Oct 1, 1979	"	Calvin E. et al			Fid. Fed. S. + L. Ans.	1112	775		Real Property Agreement
	"	"	Bobbie Jean, et al			"	1112	775		"
17070	Nov. 20, 1979	"			Samuel R.	Daniel E. Homby et al	1116	54		Lot Old Georgia Rd. Ashburn Tp.
17309	Nov. 21, 1979	"	Evelyn et al			City of Greenville	1116	198		Lot Gower St.
17862	Nov. 28, 1979	"	Ema W.			_____	1116	554		Affidavit. See Deed Bk. 421-107
18184	Nov. 30, 1979	"	Ellis G.			Samuel R. King, et al	1116	671	6.55	Acc. Old Hundred Rd.
19300	Dec. 12, 1979	"		Mary Jones		Joseph Wayne Pitman	1117	248		Sec. A Lot 208 Fophall Rd. "Woodfields"

DIRECT or GRANTOR Index to Deeds — Greenville County, S. C.

2

(H 1)

Open at Proper Tab according to First Letter or Letters of Name and refer to Buff Sub-Index sheet for page reference.

KEYS PRINTING CO., GREENVILLE, S. C.

FILE NUMBER DATE OF RECORD	GRANTORS FAMILY NAMES	GIVEN NAMES ABCDEFGH	GIVEN NAMES IJKLMNO	GIVEN NAMES PQRSTUWXYZ	GRANTEES	BOOK	PAGE	No. of Acres	BRIEF DESCRIPTION, LOCATION, ETC. (Not Warranted)
19531 Dec. 14, 1979 22621	King	Elizabeth H. et al Now Sandra A. King		Rutherford Sandra A.	Joseph L. Mullinax Jr. John P. Rutherford	1117	353		"Cagle Park" Lot 33 Lindal Ave.
24097 Jan. 22, 1980 Feb. 7, 1980	"	et al Frank H. et al Barbara J.			_____	1119	415		Int. Pt. Lot 20 Barry Drive
"	"				_____	1120	264		Affidavit - Lot 59 "Windrose Park"
"	"				_____	1120	264		
24074 Feb. 7, 1980	"	Acres, Inc.			Laurens J. James	1120	240		Chick Spring Tp. Lot 46 Bowers Cir. "King Acres"
25066 Feb. 19, 1980	"			James L. Acres 9-10-87 Donna S. Inksdale VENC	Nelson Lee Leslie #12334, 8, 4 Bk 104-876	1120	760		also: Per. Prop. Lot 10 + Pt. lot 9 Marion Rd. "Woodbriar"
27161 Mar. 12, 1980	"	Brian R. + Jenny R.			Lid. Fed. S. + L. Assn.	1122	22		Real Prop. Agree. Base Farms "Conestee"
27198 Mar. 12, 1980	"	Lillie Mae			Robert Hriswold, et al	1122	18		Lot Standing Springs Rd. "Air Hampton Gardens" Dec. II
27969 Mar. 20, 1980	"	James R.			Harriett Lucy King	1122	579		Int. Lot 7 Hampton Ct. "Wade
28116 Mar. 21, 1980	"	Acres, Inc.			Michael D. Edwards et al	1122	619		Chick Springs Tp. Lot 35 Sylvan Dr. "King Acres" Sec. I
28802 Mar. 28, 1980	"	Bobby J. Sr. + Mae B.			Flayd R. Gearsley et al	1122	980		Lot 10 Adams Mill Rd. "Brookside"
33656 May 20, 1980	"	James H. Jr. formerly Glidia M ^{rs} Kinney			Mollie Lou Gilbert	1126	85		"Wonderland Range" Lot 54 Wonderland Range 191.
34971 June 5, 1980	"	Julia M ^{rs} Kinney et al			Herman E. Cantrell	1127	38	.90	Acres Duncan Rd. Bates Sp.
2131 July 24, 1980	"			Pearl W.	John Rendon Coines, et al	1129	760		Lot E. Georgia Rd. N'ville Add "Bk 94"
3158 Aug 4, 1980	"	(M/K 12 Carol M. Perkins) Carol M. et al			Jackie D. Highley	1130	361		Lot 5 Pettigrew St "Bayer Lawn Del north Estates
3831 Aug. 8, 1980	"			Sherry Ann	Alan Dale King	1130	758		Int. lot 150 Del Norte Rd.

DIRECT or GRANTOR Index to Deeds — Greenville County, S. C.

Open at Proper Tab according to First Letter or Letters of Name and refer to Buff Sub-Index sheet for page reference.

KEYS PRINTING CO., GREENVILLE, S. C.

(I)

FILE NUMBER DATE OF RECORD	GRANTORS FAMILY NAMES	GIVEN NAMES ABCDEFGH	GIVEN NAMES IJKLMNO	GIVEN NAMES PQRSTUVWXYZ	GRANTEES	BOOK	PAGE	No. of Acres	BRIEF DESCRIPTION, LOCATION, ETC. (Not Warranted)
5303 Aug. 21, 1980	King	Charles M.			William M. King	1131	704		Int 9.64 acres
5342 Aug. 21, 1980	"		Lillie Mae,	etal	Walter Steele Brown	1131	705		Lot 3 School St.
7398 Sept. 8, 1980	"	Fred C.			Edwin R. Luskbaugh	1132	780		Mauldin Austin Sp. Lot 76 Fargo St. Glendale, Ill.
16611 Dec. 2, 1980	"		Johnny J.		Fid. Fed. S & L Assn	1138	257		Real Prop Agre.
17833 Dec. 15, 1980	"			Randall K. etal	Stephen D. Shannon	1138	932		Lot 26 Alice Street "Sunset Hgts."
" "	"			Vickie H. etal	" " "	1138	932		
19208 Dec. 31, 1980	"			Sylvia, etal	Pine Brook Forest Subd	1140	12		Cov. see Deed Bk. 977 Pg 767 Estr. of Arch. Comm. Powers. For Protection
21817 Jan. 30, 1981	"			Anthony Jerry etal	B & C Properties, a Gen Pts.	1141	783		Lot 36 Squire Place "Canterbury" Sec. 1
" "	"			Valerie P. etal	" " " " " "	1141	783		
22143 Feb. 3, 1981	"	Brenda June etal			Virginia Evelyn Bowman Virginia R. Bowman	1142	24		Easement Int. 2.95 acs. Also 4.60 acs. also Also Easement
22140 Feb. 3, 1981	"	Brenda June etal			Billy A. Rainey	1142	26		Int. 2.95 acres also 3.60 acres also Easement
22141 Feb. 3, 1981	"	Brenda June etal			Jackie B. Rainey	1142	28		Int. 2.95 acres also 3.60 acres 2.95 acres also Easement
22242 Feb. 4, 1981	"	S/A Brenda June King June R.			Harry W. King	1142	204		Int. 3.60 acres State Park Rd. also
23035 Feb. 13, 1981	"			Ruth S.	Laurens Electric Cooperative	1142	743		Right of way Easement Hills"
23114 Feb. 16, 1981	"	Rhett Donald			Helen C. King	1142	750		Lot 94 Chipley Lane "Trust Butler Sp.
26638 Mar. 24, 1981	"			W. A.	Edith Perkins King	1144	915		Lot 13 Yancey Dr "Lake Forest Hgts."

DIRECT or GRANTOR Index to Deeds — Greenville County, S. C.

(11)

Open at Proper Tab according to First Letter or Letters of Name and refer to Buff Sub-Index sheet for page reference.

KEYS PRINTING CO., GREENVILLE, S. C.

FILE NUMBER	GRANTORS FAMILY NAMES	GIVEN NAMES ABCDEFGHIJ	GIVEN NAMES JKLMNOPQ	GIVEN NAMES RSTUVWXYZ	GRANTEES	BOOK	PAGE	No. of Acres	BRIEF DESCRIPTION, LOCATION, ETC. (Not Warranted)
26860 Mar. 26, 1981	King	Claude G. & Marvin D.			Lyble J. King	1145	91	3 Parcels	
" "	"	Helen J. et al			" "	1145	91		
" "	"	Harvey J. et al			" "	1145	91		
28009 Apr. 6, 1981	"	as power of atty for Lillian White Cannon		Virginia White	Herman F. Dill, Jr.	1145	764		Lot 60 Hwy 276 Roland Hgts.
28468 Apr. 10, 1981	"			R. P. et al	Martha S. Rice	1146	78		Acres for Little 2 acres
28824 Apr. 14, 1981	"		John Leland		Mary King	1146	196	Parcel 1 = 1/2 Lot 81 Mimosa Dr. Parcel 2 = Lot 52 Central ave & Mimosa Dr. "Eastdale" Austin Tp	
" "	"		" "		" "	1146	196		Mauldin Austin Tp. Lot 79 Fargo St. Blendale III
30418 Apr. 30, 1981	"	Realty & Gen. Pte. Builders & et al			Kenith H. Bostic, et al	1147	204		Mauldin Austin Tp. Lot 79 Fargo St. Blendale III
30552 May 1, 1981	"	a Gen. Pte et al Builders & Realty			Lewis R. Mc Carter	1147	261		Mauldin Austin Tp. Lot 38 Fargo St. Blendale III
32344 May 20, 1981	"	Acres, Inc.			Laurens J. James Gen. Pts.	1148	390		Chick Spgs. Tp. Lot 27 Rent Creek Dr. King Acres
35274 June 19, 1981	"		Leonard O.		J. & B. Investment Co. A.S.C. Gen. Pts.	1150	337		Pt. lot 48 W. Craft St. Rd. Hills
35273 June 19, 1981	"		Leonard O.		J. & B. Investment Co. A.S.C.	1150	338		Lot 89 Long Hill St. Augusta
503 July 6, 1981	"	Abbott, et al France			Thomas P. Penner	1151	251	Lot 657 Lake Lanier	
" "	"	D. Selwyn, et al			" "	1151	251		
429 July 6, 1981	King	Acres, Inc.			Jarrell L. Campbell, et al	1151	253		Chick Spgs. Tp. Lot 37 Oldman Dr., King Acres
596 July 13, 1981	King			Tray	Joseph A. Jew, et al	1151	577	51.1	Rd. Highland Tp. acres Jug Factory Rd. & Cochrane

DIRECT or GRANTOR Index to Deeds — Greenville County, S. C.

Open at Proper Tab according to First Letter or Letters of Name and refer to Buff Sub-Index sheet for page reference.

KEYS PRINTING CO., GREENVILLE, S. C.

(J)

FILE NUMBER DATE OF RECORD	GRANTORS FAMILY NAMES	GIVEN NAMES ABCDEFGHIJ	GIVEN NAMES JKLMNO	GIVEN NAMES PQRSTUVWXYZ	GRANTEES	BOOK	PAGE	No. of Acres	BRIEF DESCRIPTION, LOCATION, ETC. (Not Warranted)
1094 July 14, 1981	King		Mary &	Richard	Corp. Employee Transfer	1151	649		Acres Sec. I Lot 60 Hampshire Dr. Homestead Blasingame Rd.
1642 July 17, 1981	King	Evelyn E. etal			Joe Henderson, Jr. etal a blk Pts.	1152	1		Lot 2 C. Hwy 291 North Sp. also lot Sville
2385 July 28, 1981	King	Charles E. etal			Group III Associates,	1152	495		Pt. lot 3 Cr. Jones + N. Maple St. Estr. (Joker Pt.)
3120 Aug 3, 1981	King	Harrison R.			Jean H. King	1152	921		Lot 13 + pt lot 12 Rock Creek Dr. Estate Sec D
7642 Sept 24, 1981	King			Walter G.	Mary Louise B. King	1155	692		Int. lot 426 Pimlico Rd. Gomer Hundred Rd. Oaklawn Sp.
7683 Sept 25, 1981	King	Ellis			D & W Associates	1155	733		Tracts 3 + 4 Augusta Rd. + old
8304 Oct 2, 1981	King	Clock			Collins Music Co. Inc.	1156	106		Cain Machine Agreement "Chestnut Hills" North Sp.
9330 Oct. 13, 1981	King			Sherril L.	Marvin L. King	1156	910		Int. lot 13 Butternut Dr.
11533 Nov. 9, 1981	King			Ruth B.	John M. King	1158	23		Int. lot 70 Kensington Rd.
12057 Nov. 16, 1981	King		S/A Mettie Victoria King		James E. Ellenburg etal	1158	384	2.00	Acres S.C. Hwy 8
12058 Nov. 16, 1981	King		S/A Mettie Victoria King		Eric H. Martin, etal	1158	385	3.38	Acres S.C. Hwy 8
12066 Nov. 16, 1981	King		Jr. + Catherine George D. Mary		Barry Keith King, etal	1158	394	0.858	Acres Gilliam Rd. Oaklawn Sp.
16486 Jan 21, 1982	King	Alex Hale			Steven B. Garland, etal	1161	327		Lot 150 ^{part} Glen Rd. "Del Norte Estate" Pt. + Westminster St. Wembury Way "Sville" Life Est. Reserved - Lot 79 Wembury Brookforest
17606 Feb. 5, 1982	King			Pearl W.	Willie Mae Reid Smith	1162	84		Int. lot 43 Fairmont Ave. Extrn. Rd. Simpsonville, S.C.
20128 Mar. 9, 1982	King			Richard L.	Catherine Joyce King	1163	636		Land Contract, 1/4 acre Sullivan
21825 Mar 31, 1982	King			Sherry N.	Gladys Lipton	1164	684		

DIRECT or GRANTOR Index to Deeds — Greenville County, S. C.

(J1)

☞ Open at Proper Tab according to First Letter or Letters of Name and refer to Buff Sub-Index sheet for page reference.

KEYS PRINTING CO., GREENVILLE, S. C.

FILE NUMBER DATE OF RECORD	GRANTORS FAMILY NAMES	GIVEN NAMES ABCDEFGHIJ	GIVEN NAMES JKLMNO	GIVEN NAMES PQRSTUWXYZ	GRANTEES	BOOK	PAGE	No. of Acres	BRIEF DESCRIPTION, LOCATION, ETC. (Not Warranted)
22284 Apr. 5, 1982	King		nina a.		Betty Y. Theodore	1164	967		Power of Attorney
23363 Apr. 20, 1982	"	Blanche & Morris			Robert D. Samples ^{etal}	1165	629		Blue Ridge Dr. Highland Sp. Bond for Title, Lot (1.09 acs)
23799 Apr. 26, 1982	"			Pearl W. ^{etal}	E. G. Whitmire, Jr.	1165	876		Int. Lot Moore St.
23800 Apr. 26, 1982	"			Pearl W. ^{etal}	Willie B. Bryson ^{etal}	1165	879		Lot Moore St.
25214 May 12, 1982	"		Jean B.		Michael Craig Thompson	1165	769		Lot 30 West View Hgts.
25219 May 12, 1982	"		Mitchell, Jr. & Walter D.		Fidelity Trust Corp.	1166	784		Lot Irvine St.
26564 May 28, 1982	"		AKA Mary King Kay ^{etal}		Ronald E. Kay	1167	676		Prop Req Unit 44 Fair Ridge Horiz Village Sec. 5
26948 June 2, 1982	"		FKA Jacqueline K. Ross ^{etal}		Henry L. Ross	1167	909		Lot 26 (#4) Webb Ct. Duncan Mill
27179 June 4, 1982	"		Jacqueline E. ^{etal}		Robert E. L. Mc Gowens ^{etal}	1168	60	} 0.65	Acres Lindsey Lake Rd.
" "	"		J. G. ^{etal}		" " "	1168	60		
27550 June 9, 1982	"		Lellie C. ^{etal}		Joyce King Kirby ^{etal}	1168	306		Mt. Lot Craig St. 3 rd Ave
28679 June 22, 1982	"	Billy Lawrence ^{etal}			Stewart A. Rivers ^{etal}	1169	37		Lot 34 Farmington Rd. "Chestnut Hills"
" "	"	Diana S. ^{etal}			" " "	1169	37		
28970 June 25, 1982	"		Julia ^{etal}		Robert E. L. Mc Gowens	1169	186	}	Agreement for Easement
" "	"		J. G. ^{etal}		" " "	1169	186		
958 July 13, 1982	"		51A Mittie Victoria King Mittie M. AKA Mrs. D.M. King		Roy Stanley Gilreath	1170	45	6.12	Ac. S.C. Hwy 8

DIRECT or GRANTOR Index to Deeds — Greenville County, S. C.

☞ Open at Proper Tab according to First Letter or Letters of Name and refer to Buff Sub-Index sheet for page reference.

KEYS PRINTING CO., GREENVILLE, S. C.

(K)

FILE NUMBER DATE OF RECORD	GRANTORS FAMILY NAMES	GIVEN NAMES ABCDEFGH	GIVEN NAMES IJKLMNO	GIVEN NAMES PQRSTUVWXYZ	GRANTEES	BOOK	PAGE	No. of Acres	BRIEF DESCRIPTION, LOCATION, ETC. (Not Warranted)
1016 July 14, 1982	King	Brenda G.	James R.		S.C. Fed. Savings & Loan ^{assoc.}	1170	70		Piedmont Mfg Co. Sec. 4 Lot 143 Bassie Rd. + Hwy 20 (29)
1947 July 27, 1982	"		Nethie Napier		Joe M. King	1170	670		Power of attorney
2463 July 30, 1982	"			William F. ^{etal}	Pro. Alfred Rader, Jr. ^{etal} architectural group, Inc. as agent The Tarleton - Tankersley	1171	61		Waiver of mechanic's Lien Book 1164 Page 967
5722 Sept. 7, 1982	"		Nina A.		Betty Y. Theodore	1173	412		Power of attorney. For orig see Deed
5721 Sept. 7, 1982	"	By atty in fact	Betty Y. Theodore		Louise K. Bagwell	1173	416	1.05 acs.	Chick Spgs. Sp.
6966 Sept. 20, 1982	"	Acres, Inc.	Nina Alexander		Derwood R. Ward	1174	249		Lot 33 Sylvan + Bent Creek Dr.
7324 Sept. 24, 1982	"		Linda R.		Donald M. King	1174	485		Lot 25 Spring Brook Terrace
8463 Oct. 6, 1982	"	Allen	Lindsey ^{etal}		Palmer E. King	1175	228		Int. lot 70 Swinton Dr. "Windsor Park"
" "	"		Jenny ^{etal}		" " "	1175	228		
8551 Oct. 7, 1982	"		Maudie P.		Howard P. King	1175	413		Durable Power of attorney see Deed Bk. 987 Pg 605
9245 Oct. 14, 1982	"	Ellis	J. B.		Clinton D. Crumley	1175	745		Renunciation of Power. For orig
9390 Oct. 18, 1982	"	Greenchie ^{cancel}		7-24-84 #2546	Leon Kazian ^{etal}	1175	814		Lot Pettigrew St.
11283 Nov. 9, 1982	"	Dannie S. Tankersley ^{cancel}	Janet B. ^{cancel}	William B. ^{cancel}	American Fed. S. & L. assoc.	1177	31		Real Prop. Agree.
11672 Nov. 12, 1982	"	H. J. Ford	King		Hindman Music Co.	1177	216		Coin Machine Agreement
12359 Nov. 22, 1982	"	Charles E.			Vernelle J. Davis	1177	583		Lot 124 Woodfields Sec. C
12736 Nov. 24, 1982	"		Jean E.	Rallie F.	Bobby J. Lister, ^{etal}	1177	849	20.8 acs.	Water Rd.

DIRECT or GRANTOR Index to Deeds — Greenville County, S. C.

(K1)

☞ Open at Proper Tab according to First Letter or Letters of Name and refer to Buff Sub-Index sheet for page reference.

KEYS PRINTING CO., GREENVILLE, S. C.

FILE NUMBER DATE OF RECORD	GRANTORS FAMILY NAMES	GIVEN NAMES ABCDEFGHIJ	GIVEN NAMES JKLMNO	GIVEN NAMES PQRSTUVWXYZ	GRANTEES	BOOK	PAGE	No. of Acres	BRIEF DESCRIPTION, LOCATION, ETC. (Not Warranted)
13111 Nov 30, 1982	King				Michael J. Fleming ^{etal}	1178	121	6.825	Acres East Georgia Rd.
13867 Dec 8, 1982	"	Annalyn Annalyn S. Sanderson	Janet P. 1-21-86 *	24056	City of Greenville	1178	556		Grant Real Property Agreement for Sec. A
14903 Dec 20, 1982	"	Worothy N.		Robert O.	Burton J. Dodd ^{etal}	1179	214		Lot 93 Pindick Rd. "Bowers Estab." Etc. Sec. C North Sp.
15459 Dec 27, 1982	"			Sarah H.	Wofford College	1179	519		Lot 62 Shuster Dr. "Englewood" Joy Drig. see Deed Blk 1152 Pg 495
17013 Jan 12, 1983	"	Charles E. ^{etal}			Group III Associates Church, Trustees	1180	720		Pt. lot 3 Cr. Jones & N. Maple St. Hill
17480 Jan 17, 1983	"	FKA Margaret Martin		Margaret Martin	Grove Station Baptist ^{etal}	1180	973	1	Acres Hwy 20 (#29) Grove Sp.
20298 Feb 16, 1983	"			Jean E. & Rallie J.	Kenneth E. Muxlow	1182	642		lot. 23.30 acres Darby Rd.
20660 Feb 21, 1983	"			J. Hoyt	Peter J. Leonard	1182	914		Lease Agreement
21344 Feb 24, 1983	"			Mattie Victoria	S. Marshall King Jr.	1183	347	12.43	acres = Tract 3 S.C. Hwy #8
21343 Feb 28, 1983	"			Mattie Victoria	Helen V. K. Chandler	1183	348	9.30	acres = Tract 2 S.C. Hwy #8
21336 Feb 28, 1983	"			Mattie Victoria	Mattie L. K. McDougle	1183	351	10.33	acres = Tract 1 S.C. Hwy #8
21682 Mar 2, 1983	King's	East Hawaiian Bakery			County of Greenville	1183	550		Storm Water Detention Agreement
21841 Mar 3, 1983	King	AKIA Cynthia L. Simmons/AIKA Cynthia Lewis Simmons			David M. Nannon	1183	575		Lot 28 Avon Dr. "Avon Park" mt. Sp.
22359 Mar 8, 1983	King			Jean R. FKA Lora Estelle Dill Exec. ^{etal}	John William King, Jr.	1183	981		mt. lot Newmont Dr. Paris
24412 Mar 28, 1983	King			Lora Estelle Dill Exec.	John L. Fowler ^{etal}	1185	64		Lot 3 & Pt. 4 Cox St.
25202 Apr 1, 1983	King			David L. & Sandra H.	Juniors Hamlett	1185	481	2.25	acres = Tract 7 Halcomb Rd.

DIRECT or GRANTOR Index to Deeds — Greenville County, S. C.

☞ Open at Proper Tab according to First Letter or Letters of Name and refer to Buff Sub-Index sheet for page reference.

KEYS PRINTING CO., GREENVILLE, S. C.

(L)

FILE NUMBER DATE OF RECORD	GRANTORS FAMILY NAMES	GIVEN NAMES ABCDEFGHIJ	GIVEN NAMES KLMNOP	GIVEN NAMES QRSTUVWXYZ	GRANTEES	BOOK	PAGE	No. of Acres	BRIEF DESCRIPTION, LOCATION, ETC. (Not Warranted)
27191 Apr. 19, 1983	King	Agnes Lollis			Shirley King M ^c Cullen	1186	649		Lot 2 Oakland Tp. Quit Claim Deed - Life Est. Reserved
27192 Apr. 19, 1983	"	Edmond	Martha Ann	William ^{et al} Ans	Shirley King M ^c Cullen	1186	650		Lot 2 Oaklawn Tp.
"	"		Mardene H.	Shirley May ^{et al}	" " "	1186	650		
"	"			Randolph ^{et al} Samuel	" " "	1186	650		
28350 Apr. 29, 1983	"		AKA Mary E. Evans Mary S.		B.C. Evans	1187	290		Woodside Mills Int. lot 69 (#21) second st.
29700 May 10, 1983	"	Eatler C.			Mervin W. Williams	1187	979		27 acres + 6.25 acres Saluda Sp.
33330 June 9, 1983	"	Olen Thomas	Linda D. ^{et al}		Loyal H. Smith	1189	923		Lot 170 Piedmont East.
"	"	Frank H. ^{et al}			" "	1189	923		
33760 June 13, 1983	"		J. Thorne, ^{et al}		Fredrick D. Wheeler, ^{et al}	1190	113		Lot 466 Sweetwater Rd. Sugar Creek Sec. 2 Map 2
"	"		Lyanda D. ^{et al}		" " "	1190	113		
33933 June 15, 1983	"			Cecil Ralph	David Chapman ^{et al}	1190	264		Lot Cooley Bridge Rd
34396 June 17, 1983	"		Master W. Daniel	Yarbrough J. Roy	Associates Financial Service of S.C. Inc.	1190	684		Lot 33 Cutler Ridge
35659 June 29, 1983	"	Helen Elizabeth			Betty K. Hangrove, ^{et al}	1191	331		Lot 9 Theodore Dr. Carolina Hgts. Chick Sp. Sp.
202 July 1, 1983	"	Acres Inc.			Thomas Riddle	1191	677		part Lot 81 Baywood Ln. King Acres View Ave (near E. Montclair)
2543 July 22, 1983	"		administrative, C+A Dorcy Perrell		Jeanne H. Ligon ^{et al}	1192	956		Quit Claim Deed Int. Lot 19 E. Side

(over)

DIRECT or GRANTOR Index to Deeds — Greenville County, S. C.

(L1)

Open at Proper Tab according to First Letter or Letters of Name and refer to Buff Sub-Index sheet for page reference.

KEYS PRINTING CO., GREENVILLE, S. C.

FILE NUMBER DATE OF RECORD	GRANTORS FAMILY NAMES	GIVEN NAMES ABCDEFGHIJ	GIVEN NAMES JKLMNO	GIVEN NAMES PQRSTUVWXYZ	GRANTEES	BOOK	PAGE	No. of Acres	BRIEF DESCRIPTION, LOCATION, ETC. (Not Warranted)
2581 July 22, 1983	King	Aces, Inc.			General Battery Corp	1192	901		6 Lots Kings Acres
3497 Aug 1, 1983	"	Evelyn E.			Marquette K. Pass	1193	560		Power of attorney Npts
3486 Aug 1, 1983	"		James H. + Wanda P.		Robert L. Wright, et al	1193	478		Lot 127 Lenoire Ave "Sano Sanci"
5170 Aug 12, 1983	"	By Martin W. Daniel Yorkborough Jr.			Horace King Jr.	1194	337		1.84 ac Layton Dr. Paris
5902 Aug 19, 1983	"	Aces, Inc.			Ferrall Campbell et al	1194	707		pp 28 Lots 38 + 39 King Acres Chiel
6687 Aug 25, 1983	"		James H., Jr. et al		R. Bruce Owen et al	1195	113		Pt. lot 77-A Oil Camp Trail Cleveland Sp.
" "	"		Jessie H. et al		" " "	1195	113		
7543 Sept 1, 1983	"	By adv atty in fact Evelyn E.	Marquette King Pass		Jerry D. Brown et al	1195	673		Ridge + Brier St. pt Echols St also, lot Cr. University St
7546 Sept 1, 1983	"	By adv atty in fact Evelyn E.	Marquette King Pass		Larry O. Brown et al	1195	674		pt 2 Lots Cr. Paris Mt Rd + Scott
7541 Sept 1, 1983	"	By adv atty in fact Evelyn E.	Marquette King Pass		Marquette King Pass	1195	677		pt lot 1 Dayvrie St
8164 Sept 8, 1983	"		Mary B. + Thomas P. Jr.		Relocation Management Inc. Merrill Lynch	1195	485		pt lot 162 Cannon Cr. Fine Brook Agreement of Intijete of unity Merrill Lynch of partnership
9554 Sept 21, 1983	"	Donald W. M. et al			Greenville Financial	1196	183		pt lot 21 Blair St, also pt lot
10766 Sept 30, 1983	"	Christopher B.			Rachel K. Chambers	1197	544		pt lot 21 Blair St, also pt lot
10772 Sept 30, 1983	"	Clara M.			Rachel K. Chambers	1197	538		pt lot 21 Blair St, also pt lot 22
12438 Oct 14, 1983	"	George Randle +		W. Jane Lyn	Crowe L. Wood Jr.	1198	559	2.67 ac.	
12437 Oct 14, 1983	"	George Randle +		W. Jane Lyn	Crowe L. Wood Jr.	1198	561		Quitclaim, pt. 0.15 ac.

DIRECT or GRANTOR Index to Deeds — Greenville County, S. C.

Open at Proper Tab according to First Letter or Letters of Name and refer to Buff Sub-Index sheet for page reference.

KEYS PRINTING CO., GREENVILLE, S. C.

(M)

FILE NUMBER DATE OF RECORD	GRANTORS FAMILY NAMES	GIVEN NAMES ABCDEFGHIJ	GIVEN NAMES JKLMNOPQ	GIVEN NAMES RSTUVWXYZ	GRANTEES	BOOK	PAGE	No. of Acres	BRIEF DESCRIPTION, LOCATION, ETC. (Not Warranted)
19439 Oct 14, 1983	King	George R.			et al Dana Lynn Crowder L. Woods	1198	557	11.77 ac.	
12902 Oct. 19, 1983	"			Mitchell Jr. & Walter S.	Martin D. Lawless, Jr.	1198	852		4 Lots, Richland Ave. (Augusta Rd)
13006 Oct 20, 1983	"	George R.			et al Charles C. Heathley	1198	925		9.78 ac + 19.19 ac. Hwy 25
13675 Oct 26, 1983	"	Dwaine E.			Daven Cone Eleven	1199	289		Que. Mauldin Sub Co. Bohme Br Rd + W Butler
13676 Oct 26, 1983	"	Dwaine E.			Daven Cone Eleven	1199	293		Que. Mauldin Sub Claim Need Sub lot. Whalley
14168 Oct 31, 1983	"	Fred J.		Ruth	et al Robin L. Davis	1199	585	.06 ac.	O'Neal Camp Rd O'Neal Sp.
14996 Nov 7, 1983	"			et al Velma D.	Alvin D. Drake Jr.	1200	47		Pine Forest Sub 115. Pine Ck Lake Cr.
15391 Nov 10, 1983	"	Danell R. & Johnny M.			et al Elizabeth W. King	1200	251		Sub 115 See A Sub Estate Sub 83 Woodbine
15460 Nov 11, 1983	"	Fred J.		Ruth	Robin L. Davis et al	1200	296		Strip O'Neal Sp.
19234 Dec 16, 1983	"			John Christopher	Redca Builders, Inc	1202	616		Park Lot 17 Tiffany Dr. Cardinal
19525 Dec 20, 1983	"			Sam Maguire	James P. King	1202	867		Sub lot 6 Marshall ct, also 29 ac.
19526 Dec 20, 1983	"	Clark Phillips			James P. King	1202	868		Sub lot 6 Marshall ct. also 29 ac.
20235 Dec 28, 1983	"	Brian A.			Stephen Parkhill	1203	289		Sub 11 Sille, Austin Sp. Lot 84 Semole Dr. Westwood
20329 Dec 29, 1983	"	Acres, Inc.			Aerwood Ray Ward	1203	349		Chick Spg. Sp. Lot 34 Sylan Dr. "King Acres"
22000 Jan 16, 1984	"	Edmund & Marlene			et al Claude E. Parker	1204	475		Saklaw Sp. Lot 2 Hwy 8 (Pelzer Rd.)
24181 Feb 3, 1984	"	Charles E.			Aurke Power Co.	1205	800		Right of way

DIRECT or GRANTOR Index to Deeds - Greenville County, S. C.

(M)

Open at Proper Tab according to First Letter or Letters of Name and refer to Buff Sub-Index sheet for page reference.

KEYS PRINTING CO., GREENVILLE, S. C.

FILE NUMBER DATE OF RECORD	GRANTORS FAMILY NAMES	GIVEN NAMES ABCDEFGHIJ	GIVEN NAMES JKLMNO	GIVEN NAMES PQRSTUVWXYZ	GRANTEES	BOOK	PAGE	No. of Acres	BRIEF DESCRIPTION, LOCATION, ETC. (Not Warranted)
23998 Feb 3, 1984	King			Ralph L. S. et al	Duke Power Co.	1205	806		Right of way
24374 Feb 7, 1984	"			Matthew Hamby	Genie Crawford	1205	934		1.1 ac. Standing Spr. Rd. Conata
26427 Feb 29, 1984	"			John M + W. Andy et al	Louis Blackwell	1207	77		Lot 14 Montague Cr. Paris Mt. Sp.
28068 Mar 13, 1984	"	Fred T. + J. Hayt + Truman L.			Michael E. King	1208	14	20.29	acres. Epps Rd. Dunklin Sp.
"	"	Truman E. et al		"	" " "	1208	14		
"	"	Hazel E. et al		"	" " "	1208	14		
28067 Mar 13, 1984	"	Fred T. + J. Hayt et al			Truman L. King	1208	24		
"	"	Truman E. et al		"	" " "	1208	24		
"	"	Hazel E. et al		"	" " "	1208	24		
28335 Mar 15, 1984	"		Louise		Cheryl J. Califf et al	1208	236	5.0	ac. Terrace
29809 Mar 27, 1984	"	Edwin C.			Olivia Jane Olson	1208	996		Lot 21 Wade Hampton
30768 Apr 3, 1984	"	(Indexed in Error) Truman E. + J. Hayt + Truman L.			Michael Lee Hall et al	1209	711	}	Sub 2 = 29 ac. Dunklin Sp.
"	"	(Indexed in Error) Hazel E.		"	" " "	1209	711		
30758 Apr 3, 1984	"	Carolee L. et al			Ray Wath King	1209	733		pt lot 4 East Jarvis Rd.
30757 Apr 3, 1984	"			Ray Wath King et al	Ray Wath King et al	1209	735		pt lot 4, East Jarvis Rd.
30768 Apr 3, 1984	"	Truman E. + J. Hayt + Truman L.			Michael Lee Hall	1209	711	}	Sub 2 = 29 ac. Dunklin Sp.
"	"	Fred J. et al		"	" " "	1209	711		
"	"	Hazel E. et al		"	" " "	1209	714		

DIRECT or GRANTOR Index to Deeds — Greenville County, S. C.

(N)

()

Open at Proper Tab according to First Letter or Letters of Name and refer to Buff Sub-Index sheet for page reference.

KEYS PRINTING CO., GREENVILLE, S. C.

FILE NUMBER DATE OF RECORD	GRANTORS FAMILY NAMES	GIVEN NAMES ABCDEFGH	GIVEN NAMES IJKLMNO	GIVEN NAMES PQRSTUVWXYZ	GRANTEES	BOOK	PAGE	No. of Acres	BRIEF DESCRIPTION, LOCATION, ETC. (Not Warranted)
316 87 Apr 11, 1984	King			Ronald L.	Majorie J. King	1210	247		Power of Attorney
316 88 Apr 11, 1984	"			Majorie J.	Ronald L. King	1210	250		Power of Attorney
340 58 May 1, 1984	"			Richard C Patricia D	Jeff D Smith etc	1211	588	2	ac. Augusta Rd.
340 57 May 1, 1984	"			Ronald L Virginia	Jeff D. Smith etc	1211	589	2.19	ac.
342 36 May 2, 1984	"			Alvin etc	William C. Dillion	1211	681		Lot 8+9 Sixth St. Corner.
343 30 May 2, 1984	"			Catonia etc	" "	1211	681		
344 70 May 3, 1984	"			Arwen De.	Daniel Battery Corp.	1211	739		Lot 62 King Ac.
346 26 May 4, 1984	"			Bennett M.	Dorothy M. Reid etc	1211	809		Lot Goodrich Street
382 04 June 1, 1984	"			Alec C. + Wilma L.	John Waddy Bates	1211	885		Lot 8, Fairway Lane, Four Seasons
384 79 June 5, 1984	"			Mitchell J. Walter S.	Walter Griffing Jr.	1214	186		Int Lot Main St.
388 00 June 7, 1984	"			Barlow L.	Charles W. King Transport Co.	1214	344		Power of attorney
391 59 June 12, 1984	"			Charles J. + Patricia W.	Merrill Leach Robertson	1214	491		Lot 6 Camdent Dr. less easement, also .29 acre int Lot 6 Marshall Court
392 00 June 12, 1984	"			Clark P.	Janet P. King	1214	740		easement, also .29 acre int Lot 6 Marshall Court less part
391 98 June 12, 1984	"			Sam Wigger	Janet P. King	1214	741		int Lot 6 Marshall Court less part
	"			Kathy	Palmer Eugene King	1214	721		Lot 10 Swinton Dr. Windsor

DIRECT or GRANTOR Index to Deeds — Greenville County, S. C.

(N1)

Open at Proper Tab according to First Letter or Letters of Name and refer to Buff Sub-Index sheet for page reference.

KEYS PRINTING CO., GREENVILLE, S. C.

()

FILE NUMBER DATE OF RECORD	GRANTORS FAMILY NAMES	GIVEN NAMES ABCDEFGHIJ	GIVEN NAMES JKLMNO	GIVEN NAMES PQRSTUVWXYZ	GRANTEES	BOOK	PAGE	No. of Acres	BRIEF DESCRIPTION, LOCATION, ETC. (Not Warranted)
39532 June 14, 1984	King	Deborah T.	Jerry Michael		H. Marion Durham	1215	7		Blvd. "Cutter Ridge" Grant Sp. Lot 37 Rosalee Dr + Albemarle
39531 June 19, 1984	"	Charles J.	Patricia W.		Dennis B. Binkley et al	1215	234		Lot 100 Baldwin Cr. Yardin
40875 June 26, 1984	"	Brian A.			Community Bank	1215	730		Int. Interest Shyphatation + pledge of General Bill + Laurens Counties
1586 July 13, 1984	"	Brian A.	Patricia B.		Bobby A. Brown et al	1217	150		Lots 344 Bent Tree Ranchetts Park
2040 July 19, 1984	King	Hawaiian Bakery	West Inc		Kitchen of Love	1217	402		Memorandum of optin Agreement
2692 July 25, 1984	King	Donna M. +	Jerry A.		Moffatt B. Long Jr. et al	1217	814		Lot 7 Vista Hills Highland Sp.
3479 July 31, 1984	"	Blanche +	Marion		Ronert D. Samples	1218	355	1.09	Acres Blue Ridge Dr.
3978 Aug 2, 1984	"			Virginia W.	Martha W. Rogers	1218	560		Power of attorney
4376 Aug 9, 1984	"		Juanita E.		Johnie E. Abercrombie et al	1218	982	6.48	Acres. Davis Rd. Oklawaha Sp.
5992 Aug 22, 1984	King	Hawaiian Bakery	West Inc.		Kitchen of Love Inc	1219	948		Amendment to optin Agreement
6864 Aug 31, 1984	King			Stephanie	Diana M. Smith	1221	718		Lot 42, Montclair Dr. 3, Mable
8428 Sept 17, 1984	"			William A.	Greenville County	1221	855		Drainage Assistance Agreement
"	"			Shirley M.	"	1221	855		
8614 Sept 18, 1984	"	Dene N.	et al		Leg. State of S.C.	1221	990		Statement of Intent to Dissolve (Answer) Phone Inc
"	"	Dale S.	et al		"	1221	990		
"	"	Carol A.	et al		"	1221	990		

DIRECT or GRANTOR Index to Deeds — Greenville County, S. C.

Open at Proper Tab according to First Letter or Letters of Name and refer to Buff Sub-Index sheet for page reference.

(0)

FILE NUMBER DATE OF RECORD	GRANTORS FAMILY NAMES	GIVEN NAMES ABCDEFGH	GIVEN NAMES IJKLMNO	GIVEN NAMES PQRSTUVWXYZ	GRANTEES	BOOK	PAGE	No. of Acres	BRIEF DESCRIPTION, LOCATION, ETC. (Not Warranted)
9676 Sept 28, 1984	King		acp. Oil Co.		John Kenneth J. Moorhead	1222	863		25 Dunklin St. Sub, U.S. Hwy 76 + U.S. Hwy
9722 Sept 28, 1984	"			William Q. Eugene Palmer	Duke Power Co. Earl J. Rathburn	1223	01		Right of way
10358 Oct 4, 1984	"	Byrron W. Spivey Michael			Earl J. Rathburn	1223	380		Sub lot 70 Swinton Dr. Windsor
10814 Oct 4, 1984	"				Earl J. Rathburn	1223	382		Sub lot 70 Swinton Dr. Windsor
10814 Oct 9, 1984	"	Furman E. H. Hoyt Hazel E. et al			Truman L. King	1223	704		Tracts 2 + 3 = 19.163 acres Dunklin St.
11500 Oct 16, 1984	"			W. Mark Ralph L.	Patrick J. Newman Greenville County	1224	162		Mill Sec. C Sub 44 E. Seventh St. Woodside
13305 Oct 31, 1984	"				Kim L. Hunt	1225	336		Drainage Assistance Agreement
14382 Nov 1, 1984	"	Julie M. + James H. Jr. Janice S. et al		Darryl W. et al	Kim L. Hunt Kenneth E. Blanton	1225	376		Sub 668 Westwood Sec. VI
16815 Nov 12, 1984	"				" " "	1226	266		Lot 22 Farmington Acres Sec II
17394 Dec 4, 1984	"	Brian A.			Community Bank	1227	874		Cancellation, for Hypothecation + pledge of Bond pt. Interest, for my use and BE. 1215 pg 130
1998 Dec 10, 1984	King				Kitchens of Sara Lee, Inc.	1227	874		Hydric Site Deal, Bl. 1217 pg. 402 Second Amendment to option Agreement
20283 Dec 14, 1984	"	Quanta E.			Dore E. Roman	1228	806		81.03 ac. on Davis Rd + SC. 450 Oklawaha
Jan 8, 1985	King			R. P. et al	Martha S. Rice	1230	620	0.78	acres also Int. in Street

DIRECT or GRANTOR Index to Deeds — Greenville County, S. C.

(01)


Open at Proper Tab according to First Letter or Letters of Name and refer to Buff Sub-Index sheet for page reference.

()

FILE NUMBER DATE OF RECORD	GRANTORS FAMILY NAMES	GIVEN NAMES ABCDEFGHIJ	GIVEN NAMES JKLMNO	GIVEN NAMES PQRSTUVWXYZ	GRANTEES	BOOK	PAGE	No. of Acres	BRIEF DESCRIPTION, LOCATION, ETC. (Not Warranted)
21918 Jan 24, 1985	King	Callie S.	Michael D.		Sec 2 Housing & Urban	1231	691		Woodside Mill Sec 2 Lot 2 E. Nock Sixth St
23145 Jan 5, 1985	"	Donna M.	James H.		Reserve Pointe Sec 2	1232	402		Applicable to Reserves Pointe Sec 2 during the period 1225 #328
25278 Feb. 27, 1985	"	Furman E.			James J. Hardy	1233	785		29.63 Acre.
25279 Feb. 27, 1985	"	Furman E.			Clarence Thomas Hamrick	1233	786		28.55 Acre. Cr. Hwy 50 & Hwy. 29
25477 Mar 1, 1985	"			Sam Morgan	Janet P. King	1233	945		29 Acre Int lot 6 Marshall Ct. also
25478 Mar 1, 1985	"	Clark Phillips			Janet P. King	1233	946		29 Acre Int lot 6 Marshall Ct. also
25674 Mar 1, 1985	"	Raines & Russell Buffard James			Grace R. King	1234	79		Rd. Dunklin Sp. Int 6.47 Acre Dunklin Br.
25673 Mar 1, 1985	"			William	Grace R. King	1234	81		Int 6.47 Acre Dunklin Br.
27312 Mar 18, 1985	"	Lillian			Charles J. Shockey	1235	32		Int lot 82 Goodrich St.
28244 Mar 26, 1985	"	Donnie & Tankersley RMC		Joe Payne Beth	Johnny B. Payne	1235	608		Contract
28273 Mar 26, 1985	"	Beatrice Logan			Konnie Maling Baxter	1235	608		Int Lots 2 + 3 Anderson
29906 Apr 5, 1985	"	Boyce V. & Martha			El. Bethel Baptist	1236	667		0.20 ac. Cr. Remington Ave + Parker St
32559 Apr 30, 1985	"				Gary Lynn Rogers	1238	218		Int lots 11 + 12 + 13 + 14 Park Lot 141 Iron Dr. Avon

DIRECT or GRANTOR Index to Deeds — Greenville County, S. C.

REG. U. S. PAT OFFICE *Chas McCott* County Indexes Since 1888 An Identifying Trade Mark

 Open at Proper Tab according to First Letter or Letters of Name and refer to Buff Sub-Index sheet for page reference.

COTT FAMILY NAME INDEX No. 75 © 1949
MADE BY THE COTT INDEX COMPANY, COLUMBUS, OHIO
SOLD BY WALKER, EVANS & COGSWELL CO., CHARLESTON, S.C.

(P)

FILE NUMBER	GRANTORS	GIVEN NAMES	GIVEN NAMES	GIVEN NAMES	GRANTEES	BOOK	PAGE	No. of Acres	BRIEF DESCRIPTION, LOCATION, ETC.
DATE OF RECORD	FAMILY NAMES	ABCDEFGHIJ	IJKLMNO	PQRSTUVWXYZ					(Not Warranted)
36760 June 3, 1985 37177	King				J. Bruce King II	1240	876		Durable power of attorney
June 6, 1985 1793	"	L. aka G. J. King Darland			Charles A. Johnson	1241	117		Lot 13 (1.18 ac) Pine Mt. Rd
July 16, 1985 1895	"	Ellis C			Carolyn J. King	1244	303		Lots 9+10 Old Hundred Rd. Acres
July 17, 1985 2284	"			Ray W., Jr.	Allen R. Ramey	1244	366		Lot 104, Halsey Dr., Augusta (Garden)
July 22, 1985 3258	"			Dandra M.	Stanley J. Madine	1244	682		Lot 27 Oriole St Wade Hampton
July 30, 1985 4757	"	Dick W. + Kathy H.		James	Tary D. Jones	1245	131		Lot 42 Mountain Shadows North Hills
Aug 9, 1985 4866	"			Louise B. + Robert	Bette M. Riddle	1246	224		Lot 32 Mc Donald St.
Aug 12, 1985 5434	"	Evelyn J.			John P. King Jr.	1246	283		Power of attorney
Aug 15, 1985 " "	"	Catherine		+ Truett	Guy W. Strickland	1246	541		Lot Augusta Rd (Hwy 25) Browne Sp.
" "	"	Charles		etal	" " "	1246	541		
5433 Aug. 16, 1985 5761	"			attyn in fact for Jennie C. Daines Sue C.	Grady S. Thames	1246	559		St. Judeon Mill Village Sec. 5 Lot 31 A. South P. Honour
Aug 19, 1985 6304	"			Ordina A + R. L.	Ellis Bailey	1246	752		Brentwood Sec 12 Lot 209 Brentwood Way Place Sec 13
Aug 22, 1985 8994	"	Hugh T. + Joy S.			Benjamin N. Freshwater	1247	51		Lot 324 + Pt Lot 325, Derenzer Park
Sept 13, 1985 10889	"	Agatha + Michael A.			Steven D. Bush	1248	749		Lot 150 Marlow Dr. Aron Sec 1 Taylors
Sept 30, 1985 11161	"	David A. Jr.		Sara M.	Joseph E. Mahry	1249	775		Lot 4 Burlington Industries
Oct 1, 1985	"			M. Judith	Walter A. Nease E. Habron	1250	30		Lot 13, Barlowe Sec. 3 Mauldin

DIRECT or GRANTOR Index to Deeds — Greenville County, S. C.

(P1)

REG. U. S. PAT OFFICE *Chas McCott* County Indexes Since 1888 An Identifying Trade Mark

Open at Proper Tab according to First Letter or Letters of Name and refer to Buff Sub-Index sheet for page reference.

COTT FAMILY NAME INDEX No. 75 © 1949
MADE BY THE COTT INDEX COMPANY, COLUMBUS, OHIO
SOLD BY WALKER, EVANS & COGSWELL CO., CHARLESTON, S.C.

FILE NUMBER DATE OF RECORD	GRANTORS FAMILY NAMES	GIVEN NAMES ABCDEFGHIJ	GIVEN NAMES JKLMNO	GIVEN NAMES PQRSTUWXYZ	GRANTEES	BOOK	PAGE	No. of Acres	BRIEF DESCRIPTION, LOCATION, ETC. (Not Warranted)
12262 Oct 9, 1985	King	Harold & Mary Jones	etal	etal	Pecan Terrace Sec 2	1250	526		restrictions to Sec 2 Pecan Terrace Amendment & Alteration 7
13490 Oct 18, 1985	"	Martha	etal		Sec 9 State of S.C.	1251	420		Certificate of Incorporation Kingsgate Int Lot 23 Donnington Mrs.
16011 Nov 7, 1985	"			Willie A. jr.	Emily W. King	1252	916		
17643 Nov 22, 1985	"	Broadus			Jackie Z. Hanson	1253	866		Land Contract
17907 Nov 25, 1985	"			Mae Willie	Patricia M. McCarroll	1254	34		Waiver of Rights Under Contract
17877 Nov 25, 1985	"			Warren R.	First Alabama Bank of Mobile, N.A.	1253	987		Lot 374 Deninger Place Sec 15
"	"			Patti T.	" " "	1253	987		
19141 Dec 6, 1985	"	Lillie Mae			Serge A. King	1254	771		Power of attorney
24602 Jan 20, 1986	"	Robert James			Thomas T. Sloan	1258	23		Lot 44 James Alley
24619 Jan 27, 1986	"	Eula			Nellie J. King	1258	434		Int 17.82 ac - Austin Sp. Simpsonville.
24771 Jan 21, 1986	"			Virgie W.	The Law of Simpsonville	1257	618		Int 17 - Lot 5 Old Georgia Rd.
26202 Feb 7, 1986	"	A. Hall	etal		Keith N. Rawlings	1259	490		Lot 203 Gray Stone Ct. Sugar Creek Group 2 Sec 1
"	"				" " "	1259	490		
26209 Feb 7, 1986	"	Cynthia L. By master w. Daniel Barberough jr.			Addie Nancy Ellenburg	1259	497		Lot 15 Cr Georgia - Aves. + Peachtree St
"	"	Clare G. By master w. Daniel Barberough jr.			" " "	1259	497		
26374 Feb 10, 1986	"	Connie L.			Ronnie L. Leopard	1259	586	2.21	Acres Hwy 417 Austin Sp.

DIRECT or GRANTOR Index to Deeds — Greenville County, S. C.

Open at Proper Tab according to First Letter or Letters of Name and refer to Buff Sub-Index sheet for page reference.

(Q)

FILE NUMBER DATE OF RECORD	GRANTORS FAMILY NAMES	GIVEN NAMES ABCDEFGHIJ	GIVEN NAMES JKLMNO	GIVEN NAMES PQRSTUVWXYZ	GRANTEES	BOOK	PAGE	No. of Acres	BRIEF DESCRIPTION, LOCATION, ETC. (Not Warranted)
26375 Feb 10, 1986	King		Margaret J.		Gloria Durham	1259	587	.0536	Acres Hwy 417 Austin, Sp. Ranfur Plant Bates Sp.
27576 Feb 21, 1986	"	Eunice P.			Charles Pace (New King)	1260	259		Lot 69 Circle Rd. Abney Mills
28526 Mar 2, 1986	"		Richard Jimmy		Charles E. Waller	1260	836		Int lot 72 Bentfield w Sec. I
29280 Mar 7, 1986	"			Robert A.	Robert W. King et al	1261	419		Lot 323 Westwood Sec. 4 Austin
30935 Mar 24, 1986	"			By atty in fact George H. King et al Lillie H. King et al	George H. King " " "	1262	479		Lot 420 Sec 2 Abney Mills Brandon Plant, Robs St.
" 3352 Apr 9, 1986	"			By atty in fact George H. King et al Lillie H. King et al	" " "	1262	479		
34427 Apr 21, 1986	"	Alfred J.	John David		Donald Joseph King Lawrence Queen et al	1263	792		Depos Alw Lot 1 = 2.22 ac. Paris mt. Sp. Sec 2d)
35717 Apr 30, 1986	"		Marian		Cooperative Inc. Laurens Electric	1264	562		Lot 62 + pt 63 Woodbine Ave
3702 May 14, 1986	"		Louise new James D. King et al		Michael A. Jener	1266	365		Right of way property Austin Sp. Int pt lot 6 Lilly St. Also Parcel
37587 May 14, 1986	"	David G.		Jennie	Lybille C. King	1266	325		Int lot 36, Fontaine Rd. Sec. Two
38026 May 16, 1986	"		H. Julius		Dorsey B. Walter et al	1266	518		Lot 22 Judson Road
3857 May 28, 1986	"	Dore M.		William	David J. Lindley	1267	173	1.38	ac. old White Ridge Rd.
40131 June 2, 1986	"		Janita E.		W. H. Alford	1267	650	1.29	ac. Oaklawn Sp. Ests. South Sp. Secs A
40732 June 5, 1986	"		Gerry W.		Harold C. Ferguson	1267	947		Lot 114 Englewood Dr. Englewood
June 5, 1986	"		Gerry W.		Harold C. Ferguson	1267	948		South Sp. Lot 115 Sec A, Englewood, Ests

DIRECT or GRANTOR Index to Deeds — Greenville County, S. C.

(21)

Open at Proper Tab according to First Letter or Letters of Name and refer to Buff Sub-Index sheet for page reference.

()

FILE NUMBER DATE OF RECORD	GRANTORS FAMILY NAMES	GIVEN NAMES ABCDEFGH	GIVEN NAMES IJKLMNO	GIVEN NAMES PQRSTUVWXYZ	GRANTEES	BOOK	PAGE	No. of Acres	BRIEF DESCRIPTION, LOCATION, ETC. (Not Warranted)
42130 June 16, 1986	King	Waller Cheryl L.			etal Tony M. Caldwell	1268	786		Lot 72 Brookfield West Sec 1
41971 June 16, 1986	"	Edmund R. Jr.	etal		etal Charles E. Phillips	1268	760		Lot 13 Hwy 29, Grove Sp
"	"	Carol Barber	etal		" " "	1268	760		Colonial Hills
5688 Aug 8, 1986	"	By master w. Daniel yarbrough jr. Annie Marie +		Patrick A.	Administrators of Veterans Affairs	1273	12		Lot 70 Sanford Cir. Sec 5
9970 Sept 8, 1986	"	By master w. Daniel yarbrough jr.		Patricia S.	Floyd A. Cornell	1275	314		2 Parcel Pineview Pine land Est.
10044 Sept 9, 1986	"	David R.			David G. W. Cox	1275	353		Tract 15
12502 Sept 16, 1986	"			Randall	Donald P. Spinner	1276	752		Lot 19 Maywood Estd. Sec 1
"	"			Vickie J.	" " "	1276	752		
1235 Sept 19, 1986	"	Bruce		Yvonne Jr.	David G. Davis Jr.	1276	797		Block Map 5 Lot 69 Sunnyside Pl. Sec 5
13607 Oct 2, 1986	"	By Cathy C. + Richard L. Jr.			Johnson Homes Inc.	1277	356		Lot 279 Belle Meade Sec 3
14690 Oct 10, 1986	"	George B. + Mary Catherine			Barry Keith King	1278	125		Lot Hwy 25
16633 Oct 24, 1986	"			Willis A.	Wm. Benk + Associates	1279	115		Partnership Agreement
17363 Oct 30, 1986	"	Harriett + Kendall			Randy Milton Long	1279	489		Lots 26 + 27 Mayfair Estd.
18673 Nov 6, 1986	"	Charles W.			Jimmy J. Lindsey	1280	172		Lot 69 Weynette Estd.
"	"	By atty in fact Charles W. King B. L.			" " "	1280	172		
19026 Nov 10, 1986	"			John L.	Paul B. Matthias	1280	367		Lot 47 Buck Glen Gardens
"	"			Jacqueline	" " "	1280	367		

DIRECT or GRANTOR Index to Deeds — Greenville County, S. C.

REG. U. S. PAT. OFFICE *Chas McCott* County Indexes Since 1888 An Identifying Trade Mark

Open at Proper Tab according to First Letter or Letters of Name and refer to Buff Sub-Index sheet for page reference.

COTT FAMILY NAME INDEX No. 75 © 1949
MADE BY THE COTT INDEX COMPANY, COLUMBUS, OHIO
SOLD BY PHOTO COPY SUPPLY, MAULDIN, S. C.


(R)

FILE NUMBER	DATE OF RECORD	GRANTORS FAMILY NAMES	GIVEN NAMES ABCDEFGHIJ	GIVEN NAMES JKLMNO	GIVEN NAMES PQRSTUVWXYZ	GRANTEES	BOOK	PAGE	No. of Acres	BRIEF DESCRIPTION, LOCATION, ETC. (Not Warranted)
20500	Nov 19, 1986	King	Earl			King - Mauldin Pts.	1281	158	17.334	acs w. Butler Rd. Mauldin
20168	Nov 24, 1986	"	Dwayne + Nellie T. Janie			Earle Styles etal	1281	508		Power of attorney
21641	Nov 26, 1986	"	Del C. etal			Cottrav, Sims, Barker	1281	784		Lot 82 Oak Forest Sec III
"	"	"	Brenda B. etal			" "	1281	784		
24538	Dec 11, 1986	"			Ralph L.	+ Telegraph Co. Southern Bell Telephone	1282	977		Right of way
24876	Dec 13, 1986	"	S/A W.A. David H			Joe C. King + Telegraph Co.	1283	135		Power of attorney
24935	Dec 15, 1986	"			M.D. Dennis C + Virginia	Southern Bell Telephone	1283	306		Right of way
25764	Dec 19, 1986	"			Leroy	Nolphus Jackson etal	1283	811		O'Neal Sp. Dist Claim Int 2.50 acs - 2nd 1/4
27429	Dec 31, 1986	"			Rendall etal	Yvonne Guenther etal	1284	992		Mauldin Lot 48 Shury Lane + Berlin Street
29162	Jan 12, 1987	"			Rendall etal	Ray A. Guenther etal	1286	103		Mauldin Lot 48 Shury Lane + Bon Air St. (Tring No 23-22)
30993	Jan 28, 1987	"	Blairia B.			Richard L. Sveccker etal	1287	235		Int 1 acre State Park Rd
31330	Jan 30, 1987	"	Acres, Inc.			King Acres, Inc	1287	474		Deed Bk 734 pg 239 Restrictions for orig see Plat
32216	Feb 5, 1987	"	Gabriel L.			Ann J. King	1287	876		Int Lot 84 Abney Mills - Brandon
32184	Feb 5, 1987	"	Bymaster w George A		Daniel Zaborough Jr + Sylvia H.	United Virginia Mtg Corp	1287	829		Lot 56 Pine Brook Forest
34009	Feb 20, 1987	"			James R + Susan B.	Bayce A. Clardy	1288	736		Lot 11 Fair St.
34169	Feb 23, 1987	"			Randall	Duke Power Co.	1288	787		Right of way

DIRECT or GRANTOR Index to Deeds — Greenville County, S. C.

(R1)

REG. U. S. PAT OFFICE *Chas McCott* County Indexes Since 1888 An Identifying Trade Mark

 Open at Proper Tab according to First Letter or Letters of Name and refer to Buff Sub-Index sheet for page reference.

COTT FAMILY NAME INDEX No. 75 © 1949
MADE BY THE COTT INDEX COMPANY, COLUMBUS, OHIO
SOLD BY PHOTO COPY SUPPLY, MAULDIN, S. C.

FILE NUMBER	GRANTORS FAMILY NAMES	GIVEN NAMES ABCDEFGH	GIVEN NAMES IJKLMNO	GIVEN NAMES PQRSTUWXYZ	GRANTEES	BOOK	PAGE	No. of Acres	BRIEF DESCRIPTION, LOCATION, ETC. (Not Warranted)
36115 Mar 5, 1987	King	Etta J. ^{etal}			Mcdonald's Corp. ^{etal}	1289	717		Easement Agreement
" "	"	Hart ^{etal}			" "	1289	717		
36690 Mar 10, 1987	"		B	A	John M. King ^{etal}	1289	946	8.73	acs = Lot 9 Sigersville Rd.
39154 Mar 20, 1987	"	Marsha ^{now Cheryl}			Marsha J. King	1291	06		Lot 5 Cr. Harris Prop. Regime
39931 Mar 26, 1987	"	Cheryl ^{Cheryl}	King	English	R. Mark English ^{etal}	1291	287		Int Unit 5 A Town Park of S'ville
41064 Apr 1, 1987	"	Edith W		W. A.	Gerry L. Marsh ^{etal}	1291	695		Lot 5 E. North St. Estn. S'ville, Austin Sp.
41760 Apr 3, 1987	"	Mary V +	Roddy E.		Virginia C. King	1291	944		Lot 698 Davenport Rd.
42822 Apr 16, 1987	"	Louise			Robert D. Anderson	1292	306	1.0	ac. easement
44958 Apr 22, 1987	"	Mettie M.			Mattie Lee McDougle	1293	203		Power of Attorney
45335 Apr 23, 1987	"			W. A.	Gerry L. Marsh ^{etal}	1293	335		Lot 6 E. North St. Estn.
47740 Mar 6, 1987	King's				Abhco, Inc.	1294	242		Quit Claim Lot 6 Hall Coy St.
48329 May 8, 1987	King	Jackie ^{etal}			Sister L. King	1294	509		Quit Lot 5 Woodville - Pelzer Rd.
49341 May 14, 1987	King's	Court motel			Islede of Greenville ^{for}	1294	891		License + Agreement
50765 May 21, 1987	King			Wanda S.	Troy E. Shockley	1295	443		Accession Alley also lot 844 Lot 83 Cr. Woodrich St +
51438 May 26, 1987	"	Jerry ^{etal}			Jerry Paul Yearwood	1295	754		pt lots 78 + 87 cr. Montane + Upper Streets
	"	Kimberly			"	1295	754		

DIRECT or GRANTOR Index to Deeds — Greenville County, S. C.

REG. U. S. PAT OFFICE *ChumCott* County Indexes Since 1888 An Identifying Trade Mark

Open at Proper Tab according to First Letter or Letters of Name and refer to Buff Sub-Index sheet for page reference.

COTT FAMILY NAME INDEX No. 75 © 1949
MADE BY THE COTT INDEX COMPANY, COLUMBUS, OHIO
SOLD BY PHOTO COPY SUPPLY, MAULDIN, S. C.


(S)

FILE NUMBER	GRANTORS FAMILY NAMES	GIVEN NAMES ABCDEFGHIJ	GIVEN NAMES JKLMNO	GIVEN NAMES PQRSTUVWXYZ	GRANTEES	BOOK	PAGE	No. of Acres	BRIEF DESCRIPTION, LOCATION, ETC. (Not Warranted)
DATE OF RECORD									
53084 June 2, 1987	King				Carroll W. Smith Mary J. McDaniel Mary E. King	1296	378		Lot 70 Stratford Inst
54318 June 8, 1987	"				Mary Louise Mary E. King	1296	913		Lot 143 Cleveland Forest
1254 July 8, 1987	"	R. A.			Community Bank	1299	218		Almond St. Det. from Sec'd lot. 1215 p. 130 Cancellation of Hypothecation + Pledge also Lot 14 Lindbergh Ave Lot 13 Columbus Ave.
1295 July 8, 1987	"				Sarah Joseph W. Middleton	1299	239		
2452 July 14, 1987	"				Gerry E. Allen	1299	771		Lot 9 Circle Dr.
8493 July 30, 1987	"				Contractors Supply Inc.	1301	219		Lot Bucombe Rd.
11304 Aug 10, 1987	"				James M. King	1302	122		Lot 5
13758 Sept 3, 1987	"				William M. King	1304	295	4.15	ac. Highland Sp
12688 Sept 11, 1987	"				John G. Bahasick	1304	858		Declaratin of Refuteina. Court Administrators St. S'ville Lot 79 Cr. v. v. v. by Det Springfield Ed.
12876 Sept 14, 1987	"				Eddie B. Cannon	1304	966		Tract 12-A Cr. Welcome +
13949 Sept 21, 1987	"				Sybil L. Wirick	1305	460		Lot 2 Welcome St.
14048 Sept 22, 1987	"				Joseph W. Knepper	1305	527		Lot 205 Canebrake II
14421 Sept 23, 1987	"				Knight v Martin Inc	1305	692		Sp. Int 4.8000es Aug 20, 1987
14587 Sept 24, 1987	"				Susan O. Barton	1305	740	3.51	Acres Cleveland Sp.

DIRECT or GRANTOR Index to Deeds — Greenville County, S. C.

(51)

REG. U. S. PAT. OFFICE *ChumCott* County Indexes Since 1888 An Identifying Trade Mark

 Open at Proper Tab according to First Letter or Letters of Name and refer to Buff Sub-Index sheet for page reference.

COTT FAMILY NAME INDEX No. 75 © 1949
MADE BY THE COTT INDEX COMPANY, COLUMBUS, OHIO
SOLD BY PHOTO COPY SUPPLY, MAULDIN, S. C.

FILE NUMBER DATE OF RECORD	GRANTORS FAMILY NAMES	GIVEN NAMES ABCDEFGHIJ	GIVEN NAMES JKLMNO	GIVEN NAMES PQRSTUVWXYZ	GRANTEES	BOOK	PAGE	No. of Acres	BRIEF DESCRIPTION, LOCATION, ETC. (Not Warranted)
16105 Oct 21 1987	King	Cheryl C	+	Thomas W.	Janice S. Peterson	1306	676		Devergen Place, Sec 2 Lot 120 Longstreet Dr.
20128 Oct 29 1987	"	Clark P.	+	Pamela W.	Mireille J. Buckner	1309	157		Montclair, Sec V Maudin Lot 123 Danbury Lane
20301 Nov 30, 1987	"	Betta J. et al			Larry A. Crisp, et al	1309	274		Lot 732 Yellowwood + Lockwood Dr. Westwood Sec II, Sm'ville
"	"	D. H. et al			" " "	1309	274		Lot 732 Yellowwood
20872 Nov 4 1987	"	Saris et al			Dore P. King et al	1309	611		Power of attorney
24361 Nov 20 1987	"	Brian A			Daniel M. Sallé	1310	963		Int Lot 3 Haywood North
26139 Dec. 3, 1987	"			Sybil et al	Greenville Co. Redevel. Auth	1312	26		Easements
27531 Dec 14 1987	"	Duff G + Jennell et al				1312	802		Encroachment Agreement
27969 Dec. 16, 1987	"	Emma Lewis			Clifford Bill Martin	1313	27		Int Lot 37 Franklin Rd.
32212 Jan 21 1988	"			Julius H. et al	Evelyn W. Wake	1315	525		Lot 47 Frontus St Palwood Park
"	"			Jean B. et al	" " "	1315	525		
33123 Jan 27 1988	"	Essie Mae F.			Gary King Lester	1316	04	1.53	ac, Georgia Rd., Austin Sp.
33124 Jan 27 1988	"	Essie Mae F.			Gary King Lester	1316	05		Lot Georgia Rd, Austin Sp.
35734 Feb 2 1988	"	Debra J.			Wallace A. Riddle	1316	423		Prop 2p Lot 13 Bent Creek Dr. Chick
35561 Feb 17 1988	"			AKA Sandra B. Ellison Sandra B.	James E. Cisson	1317	282		pt lot Thompson Rd.
36533 Feb 24 1988	"			C. Keefe	J. Frank Ogletree III	1317	779		Pt Lot 45 Rice St.

DIRECT or GRANTOR Index to Deeds — Greenville County, S. C.

REG. U. S. PAT OFFICE *ChumLocks* County Indexes Since 1888 An Identifying Trade Mark

☞ Open at Proper Tab according to First Letter or Letters of Name and refer to Buff Sub-Index sheet for page reference.

COTT FAMILY NAME INDEX No. 75 © 1949
MADE BY THE COTT INDEX COMPANY, COLUMBUS, OHIO
SOLD BY PHOTO COPY SUPPLY, MAULDIN, S. C.

(7)

FILE NUMBER DATE OF RECORD	GRANTORS FAMILY NAMES	GIVEN NAMES ABCDEFGHIJ	GIVEN NAMES JKLMNOPQ	GIVEN NAMES RSTUVWXYZ	GRANTEES	BOOK	PAGE	No. of Acres	BRIEF DESCRIPTION, LOCATION, ETC. (Not Warranted)
39119 May 11, 1988	King	Barbara S.			Mary E. Virginia Smith	1319	204		pt lots 1-2 Dixie Circle Center
4194 May 25, 1988	"	Ray G. +	Judi		Delaw Jean King Davis	1320	204		Sub Block A.
42930 Apr 5, 1988	"		C.	Keefe	Rebecca H. King	1321	293		pts 10+12 West St. Sunny Sugar Creek, Sec II map 3
42700 Apr 11, 1988	"	Del C.			Berna W. King	1321	660		State Sub Sec III lots lot 18 Sycamore Dr. Vidon
47169 May 2, 1988	"	E. David +	Jane M.		Wesley A. Sarron ^{etal}	1323	744		Lot 39 Pine Tree, S'ville
47487 May 3, 1988	"	Gabriel			James H. Berry ^{etal}	1323	960		Lot 84 Ahney Mills Brandon Plant
" "	"	Ann F.			" " "	1323	960		
50860 May 19, 1988	"			Willis A.	Patricia Curt Phase XI Sec I Stone Creek Subd Sec II	1325	705		Assignment to Restriction, for orig See deed Bl. 1320 p 117
" "	"			E. ^{etal} Sewan	" "	1325	705		
51606 May 23, 1988	"		Jr. Oil Co.		Ken Moorhead Oil Co.	1326	29		Sub Bl. 820 p 43, Assignment Sec Bl 825 p 4 Assignment of lease, for Orig Sec
52649 April, 1988	"		Joe E.		Electric Sewer Inc.	1326	900	3.39	ac. Sycamore Rd.
" "	"		Jane		" "	1326	900		
54436 June 8, 1988	"	George	+	Vicki N.	Spencer D. Cooper ^{etal}	1327	552		St. Highlands Lot 88 + pt lot 87 Anderson
57248 June 23, 1988	"	Charles M. +	Patricia		Timothy J. Mauldin	1329	186		from lot 40 Woodfield Ave. Fountain
57354 June 24, 1988	"	Charles Richard +	Priscilla		United State Bankruptcy	1329	283		Bankruptcy Court

DIRECT or GRANTOR Index to Deeds — Greenville County, S. C.

(71)

REG. U. S. PAT OFFICE *Chas. McCall* County Indexes Since 1888 An Identifying Trade Mark

Open at Proper Tab according to First Letter or Letters of Name and refer to Buff Sub-Index sheet for page reference.

COTT FAMILY NAME INDEX No. 75 © 1949
MADE BY THE COTT INDEX COMPANY, COLUMBUS, OHIO
SOLD BY PHOTO COPY SUPPLY, MAULDIN, S. C.

FILE NUMBER DATE OF RECORD	GRANTORS FAMILY NAMES	GIVEN NAMES ABCDEFGH	GIVEN NAMES IJKLMNO	GIVEN NAMES PQRSTUVWXYZ	GRANTEES	BOOK	PAGE	No. of Acres	BRIEF DESCRIPTION, LOCATION, ETC. (Not Warranted)
240 July 1, 1988	King			City in part for Roy E. Queen et al Mary Louise et al	Daniel L. Cook et al	1330	245		Dakway Lot 101 Filly Dr. Sec. 7
1720 July 13, 1988	"			James E.	Patricia S. King	1331	265		map 5 Sugar Creek Int Lot 177 Sun Meadow Rd.
8331 July 14, 1988	"			Debil B.	Fright + Martin Jr.	1331	559		9 ac 0.173 ac. Green Sp.
6274 Aug 3, 1988	"			Graham Nellie et al	G. B. Brown, Inc.	1333	932	26.60 acres	Fowler Circle
8979 Aug 18, 1988	"	estate of By P.R. Ansel A.		P.R. H. Virginia	Virginia T. King	1335	457		Lot 4, 21 & Hwy 25, Oaklawn Sp Deed of Distribution Int 1.52 ac
9385 Aug 23, 1988	"	Brian A.		Patricia	Dale E. May	1335	750		Tree Plantation, Austin Sp Lot 4 3 Bethel Rd. Holly
9384 Aug 23, 1988	"			now Mary Jones McCrory Mary Jane (Heik) Neil L.	Charles L. Pearson	1335	744		Lois King Regine Unit 5-7 McDaniel Heights
9852 Aug 23, 1988	"			Neil L.	Marlene King	1335	900		Quit claim Lot 71 Pizzal Dr. Paris
14080 Sept 19, 1988	"			Larry H. et al	Loy Lambeth King III	1338	374		Lot 24 Stanton Court
"	"			NKA Kathryn Meeks Kathryn M. et al	" "	1338	374		"
15449 Sept 26, 1988	"	Bertha B.			Mary King Costello	1339	242		Lot 28 Hampton Ave.
116859 Oct 3, 1988	"	Frank A. et al			Jane H. Roach	1340	59		Lot 59 Swinton Dr. Windsor Park
"	"	Barbara K. et al			" " "	1340	59		"
18701 Oct 14, 1988	"	Estate of Marvin D.		By P.R.	Frances King	1341	117		Fairfield Dr. Sec 1 Lake Forest Deed of Distribution Lot 8 Lake Austin Sp.
21515 Nov 1, 1988	"	Bobby G. Jr. + J. Yolanda			Mickey E. Morris	1342	841		Lot 67 Blendale, Mauldin
22344 Nov 4, 1988	"	Debra			Julius Gonzales Albed	1343	331		Austin Sp Lot 204 Colden Dr. Simpsonville

DIRECT or GRANTOR Index to Deeds — Greenville County, S. C.

REG. U. S. PAT. OFFICE *Chas McCott* County Indexes Since 1888 An Identifying Trade Mark

Open at Proper Tab according to First Letter or Letters of Name and refer to Buff Sub-Index sheet for page reference.

COTT FAMILY NAME INDEX No. 75 © 1949
MADE BY THE COTT INDEX COMPANY, COLUMBUS, OHIO
SOLD BY PHOTO COPY SUPPLY, MAULDIN, S. C.


(4)

FILE NUMBER DATE OF RECORD	GRANTORS FAMILY NAMES	GIVEN NAMES ABCDEFGHIJ	GIVEN NAMES KLMNO	GIVEN NAMES PQRSTUVWXYZ	GRANTEES	BOOK	PAGE	No. of Acres	BRIEF DESCRIPTION, LOCATION, ETC. (Not Warranted)
22402 Nov 4 1988	King	Delan B			R. D. DeShields Jr.	1343	365		Lot 15 + 16 Pine St. Pine Park
22491 Nov 7 1988	"	Estate of P.R. Norethy (Hapena)			James Samuel King et al	1343	489		Spring Branch Sec I Fresh Meadows farm Deed Distribution pt lot 2
22848 Nov 8 1988	"			Estate of By P.R. James Dept	Etta Jean King et al	1343	637		Oaklawn Sp Deed Distribution, 3 ac Augusta
22839 Nov 8 1988	"			Estate of By P.R. James Dept	Etta Jean King et al	1343	639		Deed Distribution 11.37 ac + 10.45 ac Sec 3 ac Oaklawn Sp.
"	"			"	"	1343	639		
25342 Nov 23 1988	"	Cindy M			Robert D. King	1345	262		Justin Sp Int lot 323 Westwood Sec 4 Creek Map 5
26828 Dec 5 1988	"			Patricia	Arthur H. Frost et al	1346	05		Lot 11 Meadow Rd. Sugar
29152 Dec 19 1988	"	Delbert G			Samuel M. Hunter III	1347	505		Special Power of attorney
130837 Dec 30 1988	"	Fitzwilliam	et al		Furman University	1348	634	7.11 ac	S.C. Hwy 11 Cleveland Also reserved int in premises
"	"	Norethy G	et al		"	1348	634		
215 Jan 3 1989	"		Coker Louise		Ethel Coker Kellett	1348	951		Int 2 acs McKelvey Rd.
1413 Jan 11 1989	"	Emma Lena +	John Louise		Danda L. Skippin	1349	789		Vista Hills Lot 85 Wellington Ave
2412 Jan 26 1989	"		DK + Wm Dorinda A	John	Richard L. King	1351	162		Fencing Subd Int lot 29 Westport Ct
5898 Feb 9 1989	"			Mark Warren	Julius H. King	1352	484		Subd of Judson Mill Village Int. lot 44 Sec. I Fifty Ave
7959 Feb 23 1989	"	GKA	Linda Lou Linda L.	Starris et al	Martha Carol Reese	1353	785		Hall Rd. Paris - Pines Park Pt Lots 90, 89 + 88 Furman
9900 Mar 7 1989	"	Estate of By P.R. Bernice B.			Ernest M. Walls et al	1355	91		Lot 24 Lake Leno, Sec 2

DIRECT or GRANTOR Index to Deeds — Greenville County, S. C.

(21)

REG. U. S. PAT. OFFICE *Chas. McCott* County Indexes Since 1888 An Identifying Trade Mark

 Open at Proper Tab according to First Letter or Letters of Name and refer to Buff Sub-Index sheet for page reference.

COTT FAMILY NAME INDEX No. 75 © 1949
MADE BY THE COTT INDEX COMPANY, COLUMBUS, OHIO
SOLD BY PHOTO COPY SUPPLY, MAULDIN, S. C.

FILE NUMBER DATE OF RECORD	GRANTORS FAMILY NAMES	GIVEN NAMES ABCDEFGHIJ	GIVEN NAMES JKLMNOPQ	GIVEN NAMES RSTUVWXYZ	GRANTEES	BOOK	PAGE	No. of Acres	BRIEF DESCRIPTION, LOCATION, ETC. (Not Warranted)
11318 Mar 16, 1989	King		Ornie C.		John A. Snow ^{etal}	1356	108		Lot Johnson Dr.
11600 Mar 17, 1989	"	Charles H.			Duke Power Co.	1356	254		Right of Way
11859 Mar 20, 1989	"		Michael	B son Cpa Loucha	Karen B. Taylor	1356	411		Lot 12 Sunny Acres Sub. Sec II
13086 Mar 28, 1989	"	Cynthia	Norman		Marrison Van Lawing ^{etal}	1357	131		Lot 295 Del Norte Estates
14456 April 4, 1989	"		Ruth		Joseph B. Mason ^{etal}	1358	119		Lot 34 Mill Creek Estates
14773 April 6, 1989	"	Estator by P. R.	Amel A.		Virginia J. King	1358	267		25 Oaklawn Sp. = Part 4 Deed of Distribution at U.S. Map
14774 April 6, 1989	"			Virginia	James R. Baquell ^{etal}	1358	269	1.52 ac	Part 4 Oaklawn Sp. U.S. Map 25 Oaklawn Sp. also
15367 April 11, 1989	"			Robert B.	Bladys M. King	1358	576		Deedable Power of Attorney
15684 Apr 12, 1989	"	Fred	Ruth		Robin A. Davis ^{etal}	1358	718	1.34	acres Camp Rd Oneal Sp.
15782 Apr 12, 1989	"		Jenny R.		Louise B. Evykes ^{etal}	1358	793		Lot Lourdes Hill Rd.
17960 April 26, 1989	"	R. Grace			Bugard Rain King	1360	58	6.47	ac Dunklin Bridge Rd Dunklin
18510 Apr 28, 1989	"		Linda		Genevieve J. Mann	1360	386		Dr. Lots 174 + 175 Ridgecreek It also easement for ingress & egress
20662 May 11, 1989	"	Ruan A.	Duncan B.		Mabelle E. Danner ^{etal}	1361	435		Lot 11, Mt. Williamsburg Estate Sec
21654 May 18, 1989	"		Louise C.		J. B. King	1362	181	2.00	ac McKelvey Rd
21935 May 19, 1989	"		J. B.		Dorise N. Dill	1362	309		Driveway Easement
24631 June 6, 1989	"		Julius A.		Jack Singleton	1363	946		Lot 22 Judson Rd.

DIRECT or GRANTOR Index to Deeds — Greenville County, S. C.

(V1)

REG. U. S. PAT OFFICE *Chas McCott* County Indexes Since 1888 An Identifying Trade Mark

Open at Proper Tab according to First Letter or Letters of Name and refer to Buff Sub-Index sheet for page reference.

COTT FAMILY NAME INDEX No. 75 © 1949
MADE BY THE COTT INDEX COMPANY, COLUMBUS, OHIO
SOLD BY PHOTO COPY SUPPLY, MAULDIN, S. C.

FILE NUMBER DATE OF RECORD	GRANTORS FAMILY NAMES	GIVEN NAMES ABCDEFGHIJ	GIVEN NAMES JKLMNOPQ	GIVEN NAMES RSTUVWXYZ	GRANTEES	BOOK	PAGE	No. of Acres	BRIEF DESCRIPTION, LOCATION, ETC. (Not Warranted)
36960 Aug 18, 1989	King				Mathew W. King	1370	753		Lot 48 Sugar Mill Prop Ray. N. Main St.
37098 Aug 21, 1989	"				Franklin C. Gentry	1370	806		Lot 26 Northgate Trase, Haring St.
37195 Aug 21, 1989	"	Estate of	By P. R.		Raymond King et al	1370	820		Deed of Distribution Lot 5 Mcbride James Estates
39025 Aug 30, 1989	"				Robert J. Coleman et al	1371	863		Lot 426 Pimlico Rd. Sec D.
40975 Sept 13, 1989	"				Philip N. Webb et al	1372	886	6.55 ac.	Old Hundred Rd.
43494 Sept 27, 1989	"				John L. Bruin et al	1374	395		Lot 4 E. Paris Rd.
44499 Oct 3, 1989	"				Wanda E. Stoney	1374	918		Lot 37 White Oak Hill Sec III
44889 Oct 5, 1989	"				Thomas David Hensley et al	1375	140		Lot View Mount Dr. Paris Mtn Sp.
" "	"				" " "	1375	140		
45303 Oct 9, 1989	"	By Charles B.			Federal National Mtg Assoc.	1375	400		Lot 4 Pinkney St.
45692 Oct 11, 1989	"	Ernest D.			Jean Dury Phillips	1375	683		Lot 13
45917 Oct 11, 1989	"				Sam L. Morris et al	1375	819		Morgan Lot 2 plot of property of J. J. J.
46159 Oct 12, 1989	King-Mauldin	A S.C. Partnership			J. Bruce Creamer	1375	979	1.05	Acres West Butler Rd. Mauldin
48097 Oct 24, 1989	"				Brenda McCarron et al	1377	089		Pat Marion Rd.
49823 Nov 8, 1989	"				Charles B. Benette	1378	389		James Subd Lots 694 + 695 Herolden Co. Subd

DIRECT or GRANTOR Index to Deeds — Greenville County, S. C.

REG. U. S. PAT OFFICE *Chas McCott* County Indexes Since 1888 An Identifying Trade Mark

Open at Proper Tab according to First Letter or Letters of Name and refer to Buff Sub-Index sheet for page reference.

COTT FAMILY NAME INDEX No. 75 © 1949
MADE BY THE COTT INDEX COMPANY, COLUMBUS, OHIO
SOLD BY PHOTO COPY SUPPLY, MAULDIN, S. C.

(W)

FILE NUMBER	GRANTORS FAMILY NAMES	GIVEN NAMES ABCDEFGH	GIVEN NAMES IJKLMNO	GIVEN NAMES PQRSTUWXYZ	GRANTEES	BOOK	PAGE	No. of Acres	BRIEF DESCRIPTION, LOCATION, ETC. (Not Warranted)
50644 Nov 8, 1989	King	Eula L.			Jerry King et al	1378	868	11.20	Acres Augusta Rd. Boone
57089 Nov 10, 1989	"			Edgar William	Kellett Inc.	1379	146	2.40	Acres = Tract 1 Oaklawn Sp
51686 Nov 15, 1989	"	By Premille		Jackson & Willie	Kim Trustee	1379	591		Part of Jack & Abbie S.C.
51853 Nov 16, 1989	"	Morris Charles			William M. King et al	1379	680		Lot 11, plat of the Residential
53073 Nov 27, 1989	"	Cynthia & Norman Jr. et al			Hunters Woods Sec II Pk II	1380	563		Double Line of attorney line violations
52859 Nov 30, 1989	"			Coker et al	James B. Tomberlin	1381	15	2.0	ac. Survey for James B. Tomberlin
54719 Dec 5, 1989	"	Calvin E. Jr.			Ruby L. Simmons	1381	548		Lot 114 McHade St. City View
56423 Dec 8, 1989	"	By United States Bankruptcy Court			United States Bankruptcy Court	1381	992		Bankruptcy Petition
55544 Dec 8, 1989	"	By POA Mathew		Virginia W.	Donald E. Ostertag et al	1382	38		pt lot 3 Pointe Drive Sec I
55999 Dec 13, 1989	"	By POA Joe C King et al			Roy E. Coker	1382	327	4.9	ac Drive Rd Oaklawn Sp.
57471 Dec 13, 1989	"	POA Joe C. King et al				1382	327		
	"	Jack J. Barney		Jim Luper	Barry D. Westmark et al	1383	283		Phase I Lot 6 Hunter Place Sec II

