

DIRECT or GRANTOR Index to Deeds — Greenville County, S. C.

REG. U. S. PAT OFFICE *Chas McCott* County Indexes Since 1888 An Identifying Trade Mark

☞ Open at Proper Tab according to First Letter or Letters of Name and refer to Buff Sub-Index sheet for page reference.

COTT FAMILY NAME INDEX No. 75 © 1949
MADE BY THE COTT INDEX COMPANY, COLUMBUS, OHIO
SOLD BY WALKER, EVANS & COGSWELL CO., CHARLESTON, S.C.

(A)

FILE NUMBER DATE OF RECORD	GRANTORS FAMILY NAMES	GIVEN NAMES ABCDEFGHIJ	GIVEN NAMES KLMNOPQ	GIVEN NAMES RSTUVWXYZ	GRANTEES	BOOK	PAGE	No. of Acres	BRIEF DESCRIPTION, LOCATION, ETC. (Not Warranted)
17131 Jan. 20, 1975 17643	James	Bess			Nuke Power Co. 3-19-90 # 12483 S.F. BK. 118-293	1013	352		R/W
Jan. 27, 1975 11013	"		Laurens		Jed. Jed. S. & L. Assn.	1013	688		RIP/A
Feb. 14, 1975 11013	"				W. Richard Carolyn N. James	1014	600		Buss. Strip on Park 15th + 16th + 17th + 18th + "Buss. Strip"
Feb. 14, 1975 24325	"				W. Richard Carolyn N. James	1014	600		lot 4 Mattie St. Car View Res.
Apr. 21, 1975 24626	"				D. J. Defer Eugene Kinsey et al.	1017	68		lot 4 Adeline Dr. High
Apr. 24, 1975	"		Laurens		Jack Cherry Spott et al.	1017	272		Lot 11 "Hamletown Estds."
"	"				"	1017	272		
1676 July 21, 1975	"				Cancelled Nancy M. 6-26-78 # 38927 Sat BK 58-749 Dannie S. Inkersley				
"	"				Cancelled Nancy M. 6-26-78 # 38927 Sat BK 58-749 Dannie S. Inkersley				
"	"				Cancelled Nancy M. 6-29-77 # 36238 Sat BK 49-48 Dannie S. Inkersley				
7911 Sept. 24, 1975	"				Cancelled Nancy M. 6-29-77 # 36238 Sat BK 49-48 Dannie S. Inkersley				Real Property Agreement
"	"				Cancelled Nancy M. 6-29-77 # 36238 Sat BK 49-48 Dannie S. Inkersley				
14057 Nov. 28, 1975 22330	"				et al. Robbie Reid Frances Pittman Spicer	1027	823		20 acres Jordan Rd. Highland 2g. Egat Lake
Dec. 4, 1976 23167	"				William B. Elizabeth B. Adams Parkhurst 9-14-79 # 8923 Sat BK 68-568 Cancelled Dannie S. Inkersley	1032	527		Lot 81 + part lot 82 W. Circle Dr.
Mar. 12, 1976	"	Carolyn			et al. Dannie S. Inkersley 9-14-79 # 8923 Sat BK 68-568 Cancelled	1032	968		Agreement not to convey or encumber Real Est.
"	"	Frankie J.			et al. Dannie S. Inkersley 9-14-79 # 8923 Sat BK 68-568 Cancelled	1032	968		
24081 Mar. 22, 1976	"	Charles Spady			et al. Robert S. Jurnen	1033	456		Window Park Building lot 47 Woodbridge Cir.

DIRECT or GRANTOR Index to Deeds — Greenville County, S. C.

(A-1) REG. U. S. PAT. OFFICE *Chas. McCott* County Indexes Since 1888 An Identifying Trade Mark

Open at Proper Tab according to First Letter or Letters of Name and refer to Buff Sub-Index sheet for page reference.

COTT FAMILY NAME INDEX No. 75 © 1949 MADE BY THE COTT INDEX COMPANY, COLUMBUS, OHIO SOLD BY WALKER, EVANS & COGSWELL CO., CHARLESTON, S.C.

FILE NUMBER DATE OF RECORD	GRANTORS FAMILY NAMES	GIVEN NAMES ABCDEFGH	GIVEN NAMES IJKLMNO	GIVEN NAMES PQRSTUVWXYZ	GRANTEES	BOOK	PAGE	No. of Acres	BRIEF DESCRIPTION, LOCATION, ETC. (Not Warranted)
25010 Mar. 31, 1976	James			Carroll Thomas	John Thomas James, Jr. et al.	1033	918	1.174	Ac. Holcombe Rd.
27210 Apr. 21, 1976	"			James Hill	John Hill et al.	1033	919		Ac. Holcombe Rd.
28443 May 5, 1976	"			Hill et al.	John Hill et al.	1033	920		Ac. Holcombe Rd.
31110 May 11, 1976	"			Hill et al.	John Hill et al.	1033	921		Ac. Holcombe Rd.
32211 Jun. 10, 1976	"		I. Laurens	Laurens	Brown Enterprises of S.C. Inc.	1037	785		Lot 90 "Kings Acres" + 80 Madison St. Magnolia Hill (AKA) bond for title - pt. lots 80, 81, 85
1521 July 2, 1976	"			W. Richard	Richard Edmond et al.	1038	781		Ac. Holcombe Rd.
22859 Aug 10, 1976	"			Richard	Richard Edmond et al.	1038	782		Ac. Holcombe Rd.
3890 Aug 19, 1976	"			Richard	Richard Edmond et al.	1040	783		Ac. Holcombe Rd.
4104 Aug 19, 1976	"			Richard	M. G. & L. Markey Corp	1040	795		Ac. Holcombe Rd.
11412 Oct. 10, 1976	"			Richard	Luciana B. Goldsmith et al.	1041	822		Ac. Holcombe Rd.
				Richard	Dennis R. McKinney et al.	1045	139		Lot Hammy St. Greenville

DIRECT or GRANTOR Index to Deeds — Greenville County, S. C.

REG. U. S. PAT. OFFICE *Chas. McCott* County Indexes Since 1888
An Identifying Trade Mark

Open at Proper Tab according to First Letter or Letters of Name and refer to Buff Sub-Index sheet for page reference.

COTT FAMILY NAME INDEX No. 75 © 1949
MADE BY THE COTT INDEX COMPANY, COLUMBUS, OHIO
SOLD BY WALKER, EVANS & COGSWELL CO., CHARLESTON, S.C.

(B)

FILE NUMBER	DATE OF RECORD	GRANTORS FAMILY NAMES	GIVEN NAMES ABCDEFGHIJ	GIVEN NAMES KLMNO	GIVEN NAMES PQRSTUVWXYZ	GRANTEES	BOOK	PAGE	No. of Acres	BRIEF DESCRIPTION, LOCATION, ETC. (Not Warranted)
13281	Nov 15, 1976	James		J. W.		Deed E. Rumber	1046	183		Sales Contract
166661	Dec 21, 1976	"	Elaine S.	etal.		Arthur Clayton Smith	1048	260		Dr. Giville tp. pt. lots 63 + 64 Heather
20055	Jan 31, 1977	"			W. Richard	Robert E. Smith, etal	1050	256		fisher Ave. Morgan Hill. Bine of Bond for title - pt lot 82
21924	Feb 18, 1977	"	Deed of J. Lawrence	etal.	etal.	James M. Greene, Jr	1051	241		lot Davenport Ave, Green
21863	Feb 18, 1977	"	Deed of J. Lawrence	etal.	etal.	Deed of James Jr. etal	1051	238		Green lot Emma St (Poinsett)
24368	Mar 16, 1977	"			J. Cooper	Frontier Electronics	1052	247		lot 5 U.S. Hwy. 25 (Poinsett)
26173	Apr 1, 1977	"			Robbie	J. P. Ponder	1053	875		Direct, Green
27695	Apr 15, 1977	"	Allen N.	etal.		Roger S. Whitson	1054	689		lot 97 cr. Runnymede Rd + Meadow Wood Dr. "Forestry"
	"	"	Diana P.	etal.		" "	1054	689		Sec. I
28413	Apr 22, 1977	"			Thomas E	G'ville County	1055	203		of Way Petition Dedicated Road Right
29933	May 5, 1977	"	Dorothy			J. D. Deed S & S. Deed	1056	13		Road Property Deed.
30761	May 12, 1977	"			Robbie	J. P. Ponder, as Jr.	1056	479		lot 1053 pg. 875. Direct, Green, for ring. see
301052	May 16, 1977	"	Everett			Thomas E. Linsbenger	1056	667		lot 15 Dawick Dr. "Buxton"
	"	"	Betty Mabry	etal.		" "	1056	667		
33019	June 1, 1977	"			William B.	W. Dean Davidson	1057	699		lot 4 Church St. also other prop. lot 10 Bell. 1 cr. Kerma St. Cr.
33020	June 1, 1977	"	Alvin E.			Martha A. James	1057	700		"Rebecca Ave." lot 26 Rebecca Lane

DIRECT or GRANTOR Index to Deeds — Greenville County, S. C.

9
 (B1) REG. U. S. PAT. OFFICE *Chas McCott* County Indexes Since 1888
 An Identifying Trade Mark

Open at Proper Tab according to First Letter or Letters of Name and refer to Buff Sub-Index sheet for page reference.

COTT FAMILY NAME INDEX No. 75 © 1949
 MADE BY THE COTT INDEX COMPANY, COLUMBUS, OHIO
 SOLD BY WALKER, EVANS & COGSWELL CO., CHARLESTON, S.C.

FILE NUMBER DATE OF RECORD	GRANTORS FAMILY NAMES	GIVEN NAMES ABCDEFGHIJ	GIVEN NAMES JKLMNO	GIVEN NAMES PQRSTUVWXYZ	GRANTEES	BOOK	PAGE	No. of Acres	BRIEF DESCRIPTION, LOCATION, ETC. (Not Warranted)
4037 Aug. 5, 1977	James		Margaret S. et al		Donald Ray Hall	1061	957	1.06	Ass. G. White Springs Tr. "Lawn"
6415 Aug. 26, 1977	"	Carolyn H.			Kenneth C. Porter	1063	580		Lot 5 Pittigree St. "Boyce Hts."
6688 Aug. 30, 1977	"		Joe E.		Ernest Hamilton, et al	1063	726		Lot 10 Patti Dr. "Stanton Garden Cot." Case B-1
9786 Sept. 8, 1977	"	Cecile B.	+	William R. III	Robert S. Waldrop,	1064	367		Lot 375, Wembley Rd.
10016 Sept. 28, 1977	"		et al Larry Hines,		Willie J. Harris	1065	736	}	Lot 18 cov. Windsor Parkway + pl. by Dr. "The Village," Sec. I
"	"		et al Janice P.		" "	1065	736		
10463 Oct. 3, 1977	"			Ronald C.	Linda D. James	1066	65		For a copy, see Bk. 949, pg. 291 Connection Deed - Lots 25, 26 & 27
10974 Oct. 6, 1977	"			W. Richard Dorby, et al	Kenneth C. Porter	1066	350		Lot 4 Pittigree St. "Boyce Town" Quit. Sale Deed - Int. Lot 5
13061 Oct. 27, 1977	"		Virginia		Douglas D. Smith, et al	1067	416		Lot 3 W. Poinsett St. less pta.
13249 Oct. 28, 1977	"	Denmore Hladys +	Jack		Robert Lee Davis, et al	1067	508		Lots 36 & 37 "Woodbriar"
17270 Dec. 5, 1977	"	E. A. Alvin	Martha		Stephen D. Bestrom,	1069	660		Option to Purchase
17786 Dec. 12, 1977	"	et al Ernest P.			Larry Anthony King,	1069	969	}	Lot 36 Squire Place Gartbury, Sec. I
"	"	et al Lwendelyn Miller			" "	1069	969		
17882 Dec. 12, 1977	"		Carrie S. Emory		Carolyn G. Odum, et al	1070	42		Int. Lot 1 River St. (Pickens)
18185 Dec. 15, 1977	"			River Realty Corp.	Crown Central Petroleum Corp.	1070	173		Lease
18184 Dec. 15, 1977	"			River Realty Corp.	Trust Company Bank a sa. Corp.	1070	182		Assignment of Lease

DIRECT or GRANTOR Index to Deeds — Greenville County, S. C.

9
(C)

REG. U. S. PAT. OFFICE *Chas McCott* County Indexes Since 1888 An Identifying Trade Mark

Open at Proper Tab according to First Letter or Letters of Name and refer to Buff Sub-Index sheet for page reference.


COTT FAMILY NAME INDEX No. 75 © 1949
MADE BY THE COTT INDEX COMPANY, COLUMBUS, OHIO
SOLD BY WALKER, EVANS & COGSWELL CO., CHARLESTON, S.C.

FILE NUMBER DATE OF RECORD	GRANTORS FAMILY NAMES	GIVEN NAMES ABCDEFGHIJ	GIVEN NAMES JKLMNOPQ	GIVEN NAMES RSTUVWXYZ	GRANTEES	BOOK	PAGE	No. of Acres	BRIEF DESCRIPTION, LOCATION, ETC. (Not Warranted)
18191 Dec. 15, 1977	James				<i>Realty Corp. Riner et al</i> Crown Central Petroleum Corp. et al	1070	189		Agreement of Cancellation - for Orig. Lease, see deed Bk. 879 pg. 618 & Assign. of Lease Bk. 877 pg. 611
"	"			"	"	1070	189		
18198 Dec 15, 1977	"				Trust Company Bank	1070	193		Trust Co. Bank
18323 Dec. 16, 1977	"	Alvin E. & Martha A.			Stephen D. Bestrom et al	1070	364		Agreement & Consent by see deed Bk. 1069 pg. 660 Option to Purchase - for Orig.
19444 Dec. 29, 1977	"	et al H. Daniel			Fred S. Henderson, et al	1070	928		Set 39 Braddock Dr.
"	"	et al Elizabeth M.			"	1070	928		"Add. Knollwood Hgts." Dec. III
20075 Jan. 4, 1978	"	(Formerly K/A Gindy Shepherd) Gindy Shepherd			Bobby Shepherd, et al	1071	331	1.38	Acc. Ft. Ann Dr. Fairview Tp.
22726 Feb. 1, 1978	"		John I. & Sara N.		Thomas Edward James et al	1072	935	3.84	Acc. Douglas Dr.
22894 Feb. 2, 1978	"			William B.	William G. DuBois, et al	1073	80		Stons Sand Co. Set 12 Vannoy St. Dec. II
23779 Feb. 13, 1978	"		Mollie		Triad Properties, Inc.	1073	570		"Westview Hgts." Set 37 Crestone Dr. (King St.)
24716 Feb. 22, 1978	"		Isabelle		et al Mary Alice Seake Rumpfitt	1074	44		St. Inn Set. 252 Acs. + 47.8 Acs. near Ann Fairview Tp.
24715 Feb. 22, 1978	"		Isabelle		John C. Seake, Jr.	1074	49		Set. 5.9 Acs. Bryson Dr. Near Ft. Fairview Tp.
24713 Feb. 22, 1978	"		Isabelle, et al		Roberta A. Workman	1074	52		Set. 9 Acs. Bryson Dr. Near Ft. Ann Fairview Tp.
25254 Feb. 28, 1978	"			Lozan Virginia	Larry R. Smith	1074	434		Union Bldg. Co. Set. Set 4 Luster St. (Ann) (1/1/19 Set 7)
25592 Mar. 2, 1978	"		Rina Marguerite		Richard G. Benner, et al	1074	600		Acres "Pt. Dec. II Pt. Set 139 Northway Dr. " Orchard
29005 Apr. 3, 1978	"		Fred S. Jr. & Laurens S.		Samuel S. Glenn	1076	392		Set North Ave.

DIRECT or GRANTOR Index to Deeds — Greenville County, S. C.

(C-1)

REG. U. S. PAT. OFFICE *Chas McCott* County Indexes Since 1888 An Identifying Trade Mark

 Open at Proper Tab according to First Letter or Letters of Name and refer to Buff Sub-Index sheet for page reference.

COTT FAMILY NAME INDEX No. 75 © 1949
MADE BY THE COTT INDEX COMPANY, COLUMBUS, OHIO
SOLD BY WALKER, EVANS & COGSWELL CO., CHARLESTON, S.C.

FILE NUMBER DATE OF RECORD	GRANTORS FAMILY NAMES	GIVEN NAMES ABCDEFGHIJ	GIVEN NAMES JKLMNO	GIVEN NAMES PQRSTUVWXYZ	GRANTEES	BOOK	PAGE	No. of Acres	BRIEF DESCRIPTION, LOCATION, ETC. (Not Warranted)
29366 Apr. 5, 1978	James	Bruce A.		Pamela C.	Aaron D. Knecht, Sr, et al	1076	564		Lot 60 Parkdale Dr. "Parkdale"
33788 May 12, 1978	"		Larry D.	Vivian F.	Linda Geller et al	1079	68	3	Rd. Chick Spgs Tp. Acres = Pt. Tract 1 Mues Bridge
38436 June 21, 1978	"			Peggy et al	Robert M. Alexander	1081	673		Lot 268 Sue II "Alney Mills"
895 July 11, 1978	"	Carolynn H.			William P. Bonner, et al	1082	855		Sec. II Dent Jp. Lot 111 Bartram's Home Rd. "Charities"
2420 July 24, 1978	"	Alvin E.	Martha A.		Stephen O. Bostrom, et al	1083	715		Forest Bond For Title - Lot 186 "Pine"
9337 Sept. 22, 1978	"	Alvin E. et al			_____	1088	404		Restrictive Covenants
11253 Oct. 9, 1978	"	Alvin E. et al			Thomas J. Zabel	1089	576		Lot
11252 Oct. 9, 1978	"	Alvin E. et al			Jack Zabel Associates, Inc.	1089	577		Lot
14744 Nov. 13, 1978	"	Billy Ray + Jessie Mae			Rachel Bonaparte, et al	1091	641		Lot 22 Cool Brook Dr. "Magnolia Green"
17040 Dec. 4, 1978	"		Judy Ann H.		John Douglas Rainey, et al	1093	95		Lot 91 "Oldewild"
17363 Dec. 7, 1978	"	Emma Jean	et al		Bobby H. Foster, et al	1093	350		View Lot 131 Mrs Dade Ave. "City"
18535 Dec. 19, 1978	"	Donald			Greenville County	1094	44		Right-of-Way Dedication
23949 Feb. 20, 1979	"		Margaret M.		Thomas Carroll James	1097	131		York Shoals Rd. Grove Tp. Lot 20 Acs. Simpsonville Rd. +
24054 Feb. 20, 1979	"	By Master	Frank P. McHowan, Jr.		Poinsett Federal S. + S. Assn.	1097	161		Hills Lot 9 Williams St. "Whipporwill"
25015 Mar. 1, 1979	"	Audrey Yvonne	Jimmy et al		W.R. Matthews	1097	645		Pt. Lot 102 Old Bleachery Rd.
"	"	Ernest Rudolph	et al		"	1097	645		(New Riverside Rd.) Hillhouse Tract

DIRECT or GRANTOR Index to Deeds — Greenville County, S. C.

Open at Proper Tab according to First Letter or Letters of Name and refer to Buff Sub-Index sheet for page reference.

KEYS PRINTING CO., GREENVILLE, S. C.

FILE NUMBER DATE OF RECORD	GRANTORS FAMILY NAMES	GIVEN NAMES ABCDEFGH	GIVEN NAMES IJKLMNO	GIVEN NAMES PQRSTUVWXYZ	GRANTEES	BOOK	PAGE	No. of Acres	BRIEF DESCRIPTION, LOCATION, ETC. (Not Warranted)
28475 Apr. 3, 1979	James		Mary Sue		Johnny Lee Turner	1099	753		Lot 15 Vernon St.
30329 Apr. 18, 1979	"			et al Ronnie R.	Blue Ridge Electric Coop Inc	1100	805		Right-of-Way Easement
" "	"			et al Patricia R.	" "	1100	805		
34250 May 22, 1979	"		Larry B.		Margaret B. Grogan	1103	60		Notes: Sec. II Lot 28 Blue Ridge Dr. Woodfield
34519 May 24, 1979	"	Dorothy			Fid. Fed. S. + S. Assn.	1103	191		Real Prop. Agree.
34745 May 25, 1979	"		Mary Kay	et al	Craig W. Valentich, et al	1103	316		Rd. (Ray Rd.) Grove Sp. Pt. Tract 3 (9.243 acres) Ready Fork
36220 June 7, 1979	"			William B.	_____	1104	289		1065-373) Affidavit (see deed Nos 608-157 +
6008 Aug. 20, 1979	"	Frederick D. Jr.			Dorothy Sease James	1109	717		Durable Power of attorney
6007 Aug. 20, 1979	"	Fred H. Jr.			Dorothy S. James	1109	740		shut. Parcels 1 + 2
8652 Sept. 11, 1979	"	Frankie Joe			et al Aaron D. Knecht, Jr.	1111	166		Lot 17 Border Cir. + Wildrose Cir. "Sunny Acres"
" "	"	Carolyn C.			" " "	1111	166		
9304 Sept. 17, 1979	"	Bessie			G. Lee Dillard, et al	1111	721		Gibbs Springs Sp. shut. Parcel Old Spartanburg Rd.
9588 Sept. 19, 1979	"	Bessie			The S. C. Nat'l Bank	1111	883		Option to purchase Real Property
15430 Nov. 6, 1979	"		Margaret M.		Fire Dept. South Greenville Area	1115	77		Parcel Halcombe Rd.
22201 Jan. 17, 1980	"		et al Alvin	1-3-83 - D ed #16148	Metropolitan Sewer Suid.	1119	98		Agreement
22350 Jan. 14, 1980	"			et al W. Richard	Robert E. Smith et al	1119	314		Billie, Jr. Pt. lot 82 Forbes ave. Morgan Hills

DIRECT or GRANTOR Index to Deeds — Greenville County, S. C.

(D-1)

Open at Proper Tab according to First Letter or Letters of Name and refer to Buff Sub-Index sheet for page reference.

KEYS PRINTING CO., GREENVILLE, S. C.

FILE NUMBER DATE OF RECORD	GRANTORS FAMILY NAMES	GIVEN NAMES ABCDEFGHIH	GIVEN NAMES IJKLMNO	GIVEN NAMES PQRSTUVWXYZ	GRANTEES	BOOK	PAGE	No. of Acres	BRIEF DESCRIPTION, LOCATION, ETC. (Not Warranted)
23283 Jan. 29, 1980	James	Bettye G.			John W. James	1119	692	1.49	acres ^{strip} - Tract I Range - Cleveland Tp.
23282 Jan. 29, 1980	"	Bettye G. + John W.			Candice J. Wynn	1119	694		Lot 92 Range Trail "Wonderland Home"
23739 Feb. 4, 1980	"			Thomas G.	John Thomas James, Dr.	1120	32	0.574	Ac. Helombe Rd. also mobil
23936 Feb. 5, 1980	"	Frances B.			Thomas J. James	1120	158		Power of attorney Chick Spg. Tp.
24313 Feb. 11, 1980	"		Laurens J.		William E. Potrat	1120	322		Lot 46 Bowers Cr. Kings Acres
26371 Apr. 4, 1980	"	Bob R. et al		James 9-20-83 # 9392 Det. BK 82-763	Jid. Jid. S. + L. Assoc.	1121	594		Real Prop. Agree. Austin Tp.
26676 Mar. 7, 1980	"	Alvin E. et al		A/K/A A+K Enterprises et al.	Alvin E. James	1121	761		Mt. Ln. 9 Green Hill Dr. "Kalligwood" Austin Tp.
26679 Mar. 7, 1980	"	Alvin E.		Andrew + Exec et al.	Kenneth L. Cassell	1121	801		Mt. Ln. 9 Green Hill Dr. "Kalligwood" Green Chick Spg. Tp.
29344 Apr. 3, 1980	"	Marilyn S. + Laurens J.			John L. Parvis Jr. et al	1123	357		Lot 20. Pinsett St. + Davenport ave.
32869 May 12, 1980	"	Beas			C. Lee Dillard	1125	692		Power of Attorney Prop. Regime
33560 May 19, 1980	"		Judy Ann		Bobbie E. Robinson	1126	45		Unit 5 Bridgeview I, Horiz. Co. Sec. H. Also, easement
34002 May 23, 1980	"			William B.	Kenneth J. Johnson et al	1126	287		lots 16 + 18 Denny St. Stone Lane Village Sec 4
36082 June 18, 1980	"			Velma P.	C. G. James	1127	711		Strip Hawkins ave Judson Mill Springy Tp.
889 July 11, 1980	"	Bessie			C. Lee Dillard, et al	1128	972		Int. Parcel, Old Spg. Rd. Chick Spartanburg Rd.
1082 July 14, 1980	"	Bessie			A. C. Nat'l Bank	1129	103		Bond for Title - 2 Acre Old "Rebecca Jones"
1283 July 16, 1980	"		Martha A.		Gerald E. Coleman	1129	288		Lot 26 Rebecca Lane

DIRECT or GRANTOR Index to Deeds — Greenville County, S. C.

Open at Proper Tab according to First Letter or Letters of Name and refer to Buff Sub-Index sheet for page reference.

KEYS PRINTING CO., GREENVILLE, S. C.

FILE NUMBER DATE OF RECORD	GRANTORS FAMILY NAMES	GIVEN NAMES ABCDEFGH	GIVEN NAMES IJKLMNO	GIVEN NAMES PQRSTUVWXYZ	GRANTEES	BOOK	PAGE	No. of Acres	BRIEF DESCRIPTION, LOCATION, ETC. (Not Warranted)
1505 July 17, 1980	James	Dorothy Sease			Thomas Sease James	1129	422		Durable Power of Attorney
3653 Aug. 7, 1980	"		John E. et al		Gary K. Kelley, et al	1130	654		Lot 12 Beechwood Court "Holly Springs" Sec. I
" "	"		Ollie R. et al		" " " "	1130	654		
9241 Sep. 23, 1980	"	Arthur		9-22-87 #14029 S.F.B. 104-1260	Fid. Fed. Sth. Ass.	1134	35		Real Prop. Agree.
" "	"	Frankie M.		9-22-87 #14029 S.F.B. 104-1260	"	1134	35		
9681 Sept. 26, 1980	"			mm et al	James H. Stroud	1134	357		Lots 3 & 4 U. S. Hwy 29
12505 Oct. 21, 1980	"		Lawrens I.		Hatterree-James Agency Insurance	1135	891		Chick Spgs. Tp. Lot 82 Boxwood Lane "Kings Acres"
19208 Dec. 31, 1980	"		Marilyn		Pine Brook Forest Subd	1140	12		Cor. see Deed Bk. 977 Pg. 767 Extn. of Arch. Comm. Powers. For Protective
19434 Jan. 5, 1981	"	Alexander			R & E Properties, A.S.C. Pta.	1140	134	3.50	Acres Duben Rd.
22859 Feb. 12, 1981	"			W. Richard et al	Richard Edmonds, et al	1532	485		Release from Judgment & Release 80-6876 for Orig. Bond for Title see deed Book 1039 Pg. 481
" "	"			"	"	1532	485		
23145 Feb. 16, 1981	"	By atty-in-fact C. Lee Dillard			Steve R. Thomas, et al	1142	759		Lot James St. Taylor, Chick Springs
27073 Mar. 27, 1981	"	Bess			Donald J. Williams, Sr.	1145	206		Chick Spgs. Tp. Lot 36 Buncombe Rd, Also: P. 1935 Chick
28767 Apr. 14, 1981	"	Francis G.			Ella Mae J. McCoy et al	1146	201		Chick Spgs. Rd. Chick Spgs. Tp. Lots 3 & 4 Cr. Rutherford Rd & Old
29011 Apr. 15, 1981	"	Alma T.		Trustee	William B. Morton W. Hale, et al	1146	351		Lane Drexel Terrace Bond for Title Lot 77 Kimberly
32346 May 20, 1981	"		Laurens J.		Raymond A. Lewis, et al	1148	391		Chick Spgs. Tp. Lot 27 Bent Creek Dr. King Acres

DIRECT or GRANTOR Index to Deeds — Greenville County, S. C.

(E-1)

Open at Proper Tab according to First Letter or Letters of Name and refer to Buff Sub-Index sheet for page reference.

KEYS PRINTING CO., GREENVILLE, S. C.

FILE NUMBER DATE OF RECORD	GRANTORS FAMILY NAMES	GIVEN NAMES ABCDEFGHIJ	GIVEN NAMES JKLMNO	GIVEN NAMES PQRSTUVWXYZ	GRANTEES	BOOK	PAGE	No. of Acres	BRIEF DESCRIPTION, LOCATION, ETC. (Not Warranted)
34259 June 10, 1981	James			Mary R. et al	Dalton D. Gunter, et al	1149	656	27.10	acres = Tract 1 Grove Jc. Brentwood Sec. II D'ville Lot 19 Ashley Park Dr.
1 July 1, 1981	"	Scott Charles		+ Sylvia S. et al	Betty A. Williams	1150	910	}	Restrictions
7329 Sept. 21, 1981	"	Francis A.		+ Robert V. et al	Heathwood	1155	420		
7329 Sept. 21, 1981	"			William C. et al	"	1155	420		
" " "	"			Wanda B In.	"	1155	420		
10328 Oct. 26, 1981	"			William B.	Morton W. Hale, et al	1157	259		Terrace Lot 77 Kimberly Lane Orwel
13169 Dec. 2, 1981	"			John W.	Sarah M. James	1159	19		Also strip Int. 1.49 acs = Tract 1 Packs mt. Rd.
18004 Feb. 11, 1982	"			John W. + Sarah M.	Linda T. Smithers	1162	332	1.49	Also strip acs = Tract 1 Packs mt. Ridge Rd.
18661 Feb. 19, 1982	"			J. W.	John P. Ashmore, Jr.	1162	690		Tract Bonar Rd. Int. Tract Packs mtn. Rd. also:
21169 Mar. 23, 1982	"			J. W. + Sarah M.	E. L. Allen	1164	269		Int. Tract Packs mt. Rd.
21744 Mar. 30, 1982	"	By P.O.A. C. Lee Dillard		Bessie, et al	Taylor Fire & Sewer District et al	1164	652		Right of Way (538, 4-1-5)
27204 June 4, 1982	"	Carolyn H.			Douglas C. Keir	1168	82		Lot 19 W. Tallulah Dr.
27663 June 10, 1982	"	Carrie Emary			Virginia Lee Allison	1168	404		Mills Village Sec. 2 Lot 13 (44) W. Parker Rd. Monaghan
4784 Aug. 26, 1982	"	Eddie C., Jr.			James E. Gibson	1172	758		Lot 53 "Westview"
6476 Sept. 15, 1982	"			Joseph Warren	Nancy Harper James	1173	859		Power of attorney
6477 Sept. 15, 1982	"			Nancy Harper	Joseph Warren James	1173	864		Power of attorney

DIRECT or GRANTOR Index to Deeds — Greenville County, S. C.

☞ Open at Proper Tab according to First Letter or Letters of Name and refer to Buff Sub-Index sheet for page reference.

KEYS PRINTING CO., GREENVILLE, S. C.

(F)

FILE NUMBER DATE OF RECORD	GRANTORS FAMILY NAMES	GIVEN NAMES ABCDEFGHIJ	GIVEN NAMES KLMNO	GIVEN NAMES PQRSTUVWXYZ	GRANTEES	BOOK	PAGE	No. of Acres	BRIEF DESCRIPTION, LOCATION, ETC. (Not Warranted)
6853 Sept. 20, 1982	James			<i>etal</i> William C.	<i>etal</i> Jim A. Kaney	1174	225		Lot 78 Heathwood Dr. "Heathwood"
" "	"			<i>etal</i> Wanda B.	" " "	1174	225		
9790 Oct 22, 1982	"	Hazel D.			Wallace R. James	1176	50		Supp. To Lot Lot Kimberly Dr. Chick
15495 Dec. 27, 1982	"	Alvin E.	<i>etal</i>		Alvin E. James	1179	635		Lot
15494 Dec. 27, 1982	"	Alvin E.	<i>etal</i>		Kenneth S. Cassell	1179	636		Lot
16148 Jan. 3, 1983	"	Alvin E.	<i>etal</i>		Metropolitan News Subl.	1180	204		See Deed Bk. 1119 Pg. 98 Satisfactor of Agreement, for
17091 Jan 12, 1983	"			<i>etal</i> Rabkie R.	Blue Ridge Electric Coop.	1180	766		Electric line R/W Easement Hgtls."
19739 Feb. 9, 1983	"		Mollie		Wallace Clinton James	1182	314		Lot 32 Wilburn Ave. "West View Forest"
28159 Apr. 27, 1983	"	Alvin E.	Martha A.		Stephen D. Bostrom	1187	183		Lot 186 Mapleton Dr. "Pine
31965 May 30, 1983	"	Naborah J. & Jimmy S. Indovsky By Master W. [unclear]		Cancelled 4-3-84 # 30697 & Bk. 84-1573	American Ind S+L Assn	1189	115		Real Property Agreement Bk. C+D
32726 June 3, 1983	"	By Master W. [unclear]			Charles E. Williams	1189	596		Lot 16 Washington Ave Highland D. for orig see deed Bk 1189 pg 596
34395 June 17, 1983	"	By Master W. [unclear]			Charles E. Williams	1190	678		Lot 16 Washington Ave Highland Bk C
1117 July 14, 1983	"			Corp <i>etal</i> Rivers Realty	Maryland Secretary of State of	1192	90		Articles of Incorporation was Rivers Realty etc now Crown Central Leasing Corp.
"	"			"	"	1192	90		
3345 July 29, 1983	"			Ray M.	Dollie M. James	1193	305		St. Rockvale, Sec. I Pt. Lot 42 + 43 "Demont Ave. + Hayle Chick Sp. Dr
12397 Oct 14, 1983	"		Lawrence J.		Patterson - James	1198	540		Lot 82 Briarwood Lane "King Acres"
11597 Nov 9, 1983	"	Bessie	<i>etal</i>		W. N. Leslie Jr.	1196	982	1.37	ac. Judson Rd.

DIRECT or GRANTOR Index to Deeds — Greenville County, S. C.

(F-1)

Open at Proper Tab according to First Letter or Letters of Name and refer to Buff Sub-Index sheet for page reference.

KEYS PRINTING CO., GREENVILLE, S. C.

FILE NUMBER DATE OF RECORD	GRANTORS FAMILY NAMES	GIVEN NAMES ABCDEFGH	GIVEN NAMES IJKLMNO	GIVEN NAMES PQRSTUVWXYZ	GRANTEES	BOOK	PAGE	No. of Acres	BRIEF DESCRIPTION, LOCATION, ETC. (Not Warranted)
20703 Jan 3, 1984	James	Eunice + Jesse			Carolyn J. Collins	1203	651	6.14	acc. Jarrester Rd. Highland Tp
20704 Jan 3, 1984	"	Eunice + Jesse			Linda J. Hughes	1203	652	2.30	Acc. + 3.84 Acc. Highland to Jarrester Rd.
20705 Jan 3, 1984	"	Eunice + Jesse			Edward James	1203	653	6.14	acc. Jarrester Rd. Highland Tp.
20706 Jan 3, 1984	"	Eunice + Jesse			Jimmy L. James	1203	654	6.14	acc Jarrester Rd. Highland Tp.
20980 Jan 4, 1984	"		Mary R. etal		Craig W. Valentik etal	1203	779		Pt tract 3 Ray Rd. Rd. Grove Tp.
24428 Feb 8, 1984	"		Mary Ray etal		Charles Horace Lott etal	1205	990		Pt. tract 3 = 5.00 Acc. Reedy Fork
29281 March 1983	"		Jimmy C.		Ellis E. Calhoun etal	1208	766		Lot 85, Dunbar Mills Sec 3
20980 Apr 4, 1984	"		Jimmy C.		Ellis E. Calhoun etal	1209	842		Re Record Lot 85 Dunbar Mills Sec 3
24707 May 4, 1984	"	Edward + Jan C.			David B. Jare	1211	911		On Chick Spur Tp 200 Cu Grubbs Shick Rd. Wood
29842 June 18, 1984	"	Carrie Emory			Virginia Lee Allison	1215	179		Re Record
"	"	"	"	"	"	1215	179		Re Record Lot 13 w. Parker Rd. Marroffay Mills Valley Sec 2, no sig had BK 1168 pg 484
5141 Aug 16, 1984	"	Delozel D.			Wallace R. Jones	1219	512		On Chick Spur Tp. Pt 061 acc. Dunbar Mills
12105 Oct 22, 1984	"			Thomas E. etal	James Dale Turner	1224	584		Lot 43 Valleybrook Sec. 1
"	"			Ronda L. etal	" " "	1224	584		
6310 Nov 30, 1984	"	Denny Kerman		etal	James J. Jones	1227	569		Lot 15 Identhwood

5/10

DIRECT or GRANTOR Index to Deeds — Greenville County, S. C.

Open at Proper Tab according to First Letter or Letters of Name and refer to Buff Sub-Index sheet for page reference.

(G)

FILE NUMBER DATE OF RECORD	GRANTORS FAMILY NAMES	GIVEN NAMES ABCDEFGH	GIVEN NAMES IJKLMNO	GIVEN NAMES PQRSTUVWXYZ	GRANTEES	BOOK	PAGE	No. of Acres	BRIEF DESCRIPTION, LOCATION, ETC. (Not Warranted)
18507 Dec 19, 1984	James		ms etal	Jack etal	Del Norte Estates	1229	236		Restrictions all lots 1-489
" 21636 Jan 22, 1985	"	By master w.		Jack J. Daniel J. Barough Jr. Marylee M.	" " " American Fed Bank	1229	236		
23093 Feb 5, 1985	"	Elizabeth w.			Charles D. James Greenville, S.C.	1231	546		Lot Greene St. Suffolk Dr., Richmond Hills, Sec 4 Int. lot 8, Cr. Lynchburg & St.
25770 Mar 4, 1985	"			Pauline J. & Eugene Sarah etal	Construction Services	1232	388		Sub Cr. W. Mc Bee Ave + J. Lawrence
27574 Mar 20, 1985	"			Virginia A.	Swansgate	1234	190		
" 32126 Apr 26, 1985	"			Thomas	James L. Dower	1235	158		2nd amendment to protective Covenants for Swansgate for orig. see Deed BK 1193 pg 306 Pottery Woods, Sec. 4 Lot 207 + pt 206 Shinneth Dr.
33066 May 2, 1985	"			Sarahy Chesney etal	Michael P. Thompson etal	1237	978		Lot 6 = 6.6 Acs Landrum Rd. Highlands
883 Jul 8, 1985	"			Alvin E + Martha A. Jones, 1988	Patricia L. Leveson etal	1238	586		Land Contract Lot 5 Sans Souci Int. Sec. 2
8240 Sept 9, 1985	"			Thomas J.	Fred C. Janetti	1243	606		Lot 64 (a) Maple St. Burlington
10435 Sept 25, 1985	"			Donald #29819. Deed BK 1267 pg 728 Dennis S. Sankley RMC	Cecelia James	1248	397		Power of attorney
10989 Sept 30, 1985	"			Dennis R. etal		1249	830		affidavit
" 12896 Oct 14, 1985	"			Candy J etal		1249	830		
14655 Oct 23, 1985	"			Alvin E + Martha A.	Shirley Vandersaar (or) etal	1250	881		Ellendale Ave. Sans Souci Highland Bond for title Lot 4 Cr Sunshine
	"			J. W. + Sarah M.	John P. Ashmore Jr.	1251	899		Lots 9+10 Bonar Rd.

DIRECT or GRANTOR Index to Deeds — Greenville County, S. C.

(G-1)


Open at Proper Tab according to First Letter or Letters of Name and refer to Buff Sub-Index sheet for page reference.

()

FILE NUMBER DATE OF RECORD	GRANTORS FAMILY NAMES	GIVEN NAMES ABCDEFGH	GIVEN NAMES IJKLMNO	GIVEN NAMES PQRSTUVWXYZ	GRANTEES	BOOK	PAGE	No. of Acres	BRIEF DESCRIPTION, LOCATION, ETC. (Not Warranted)
20431 July 18, 1985	James		J. W.	Sarah M.	Norris Harold ^{etal} Central	1255	586		See. also lot
22313 Jan 6, 1986	"		Jimmy D.	^{etal}	Sec of State of S.C. ^{etal}	1257	18		Articles of Incorporation
26126 Feb 7, 1986	"			Rosa E.	Ellen W. Gilson	1259	469		Int Lot Hampton Ave.
26281 Feb 10, 1986	"		Jimmy D.	^{etal}	R. Charles Eldridge	1259	577		Lot 110 Stoneham Dr.
"	"		Melba	^{etal}	"	1259	577		"
29595 Nov 11, 1986	"	E. P.	^{etal}		Dorcas W. McDaniel	1261	657		Lot 13 Paris mt. Dr.
"	"	Quendly	^{etal}		"	1261	667		"
29817 Mar 12, 1986	"	Harold S.			Cecelia James	1261	728		For orig see Deed Bk 1249 p 515 Revocation of power of attorney Ed. Gomer Estate.
40918 June 6, 1986	"	Hessie A.	+	Thomas S.	Stephen H. Kitterman	1268	30		Lot 261 Sec B. Buckingham
5511 Aug 6, 1986	"	Charles C.			Donald Lee Thomas	1272	779		Sec 4 Richmond Hills Lot 8 Symbury Dr. + Sycamore Dr.
11453 Sept 18, 1986	"		Julie M.	Roger S. Jackson	Kathy A. Mc Falls	1276	206		Lot 46 Botany woods
13049 Sept 30, 1986	"		Thomas Jackson		Annie B. Joyman	1277	23		Int Lot 92 Arundel Rd. Sect II of Attorney
24025 Dec 8, 1986	"		Thomas Jackson		Thomas Jackson James Jr.	1282	625		General + Durable power of Attorney
27413 Dec 31, 1986	"	R. Harold	+	Pamela A.	Ratterree - James Jr.	1285	47		Sp. parcel pine st. Cross Chile Spgs Plantation Asheville, Se. II
28238 Jan 5, 1987	"		Jan W.	^{etal}	Billy Joe Baly	1285	638		Lot 41 Rosewood Lane Tully Dr
29606 Jan 15, 1987	"		Indexed in Error	Henry Tharnwell Theological	Sec of State of S.C. ^{etal}	1286	315		Articles of Amendment to change name of James Henry Tharnwell Theological Seminary to Greenville Presbyterian Theological Seminary
"	"		"	"	"	1286	315		"

DIRECT or GRANTOR Index to Deeds — Greenville County, S. C.

REG. U. S. PAT. OFFICE *Chas McColl* County Indexes Since 1888 An Identifying Trade Mark

 Open at Proper Tab according to First Letter or Letters of Name and refer to Buff Sub-Index sheet for page reference.

COTT FAMILY NAME INDEX No. 75 © 1949
MADE BY THE COTT INDEX COMPANY, COLUMBUS, OHIO
SOLD BY PHOTO COPY SUPPLY, MAULDIN, S. C.

(H)

FILE NUMBER DATE OF RECORD	GRANTORS FAMILY NAMES	GIVEN NAMES ABCDEFGHIJ	GIVEN NAMES JKLMNO	GIVEN NAMES PQRSTUVWXYZ	GRANTEES	BOOK	PAGE	No. of Acres	BRIEF DESCRIPTION, LOCATION, ETC. (Not Warranted)
31330 Jan 30, 1987 34683	James	Bobby E.	C. et al Janie		King Acres, Inc.	1287	474		far King Acres, Inc. ^{Dep't 130 734 73 237} Restrictions + Protective Covenants
Feb 25, 1987 36895	"		J. W. + Sarah M.		Matthew C. McCall ^{et al}	1289	64	4.31	ac Parks Mt. Ridge Rd.
Mar 10, 1987 41479	"		Lucille J.		William Johnston Heyward	1290	26		General power of attorney Reserved Life Estate
Apr 2, 1987 49805	"	Aaron			Frances Soaley Sewie	1291	848		Lot 15 Greer, McCall Mfg. Co.
May 18, 1987 51256	"		Inez		United States Postal Star	1295	99		Easement
May 22, 1987 52251	"		J. W. + Sarah		Renneth J. Robinson	1295	701	2.47	ac. Parks Mt. Ridge Rd.
May 22, 1987 54883	"		J. W. + Sarah		Cecil M. Hayes	1295	702	2.57	ac. Parks Mt. Ridge Rd.
June 10, 1987 56681	"		Mary H.		William W. James	1297	32		Double Power of attorney
June 19, 1987	"	Warry	V et al		David F. Conell	1297	811		Lot 89 Woodale Forest
	"	Anathy P	et al		"	1297	811		
57924 Jan 26, 1987 7492	"	Harold K	et al		William J. Turner	1298	394		Lot Acres
Aug 11, 1987 8275	"		Julie Elizabeth McCrary Julie McCrary		James Raeford McDaniel	1302	228		Lot Watkins Bridge Rd.
Aug 17, 1987 16928	"	Helen C.			Jimmy D. James	1302	571		Lot 5
Sept 1, 1987	"			Richard G Wallace et al	Steven W. Wyatt	1304	03	1.36	ac. Child Spgs Sp.
	"			Charles et al Hould	"	1304	03		
14374 Sept 23, 1987	"	Charles P.			John A. Baker	1305	665		Lot 20 Paris Mt. Ave.

DIRECT or GRANTOR Index to Deeds — Greenville County, S. C.

(H-1)

REG. U. S. PAT. OFFICE *ChumCott* County Indexes Since 1888 An Identifying Trade Mark

Open at Proper Tab according to First Letter or Letters of Name and refer to Buff Sub-Index sheet for page reference.

COTT FAMILY NAME INDEX No. 75 © 1949
MADE BY THE COTT INDEX COMPANY, COLUMBUS, OHIO
SOLD BY PHOTO COPY SUPPLY, MAULDIN, S. C.

FILE NUMBER	GRANTORS FAMILY NAMES	GIVEN NAMES ABCDEFGH	GIVEN NAMES IJKLMNO	GIVEN NAMES PQRSTUVWXYZ	GRANTEES	BOOK	PAGE	No. of Acres	BRIEF DESCRIPTION, LOCATION, ETC. (Not Warranted)
DATE OF RECORD									
24167 Nov 19, 1987	James	David			Billy Dean Campbell	1310	851		Douglas Resa Village Lot 1, Rocky Cabana Rd. O'Neil J.
25300 Nov 27, 1987	"	Harold H. et al			Greer State Bank	1311	432		Trust Agreement
26511 Dec 7, 1987	"			Edward et al Olson et al Separd et al Rhonda	Rever D. Richard	1312	216	3.84 ac.	Douglas Drive
27311 Dec 11, 1987	"			J. W. + Sarah	Kenneth J. Robinson	1312	700	0.30 ac.	Plat Bk. 144 pg 86
38029 Mar 3, 1988	"			J. W. + Sarah	Robert S. Sharpe	1318	612	2.40 acs	Packs Mtn. Ridge Rd.
38699 Mar 9, 1988	"			J. W. + Sarah	Denny Wendell Hule	1318	959	2.45 ac.	Pack Mtn. Ridge Rd.
42746 Apr 4, 1988	"	Personal Rep Faye S. et al			Faye S. James	1321	173		Deed of Distribution Lot 5 Easley May 29 Pulanda Hills Subd.
"	"	Estate of By Personal Rep. Dorae H. et al			"	1321	173		
42979 Apr 5, 1988	"	Personal Representative Faye S. et al			Faye S. James	1321	322		Deed of Distribution Lot 20 Cornell Ct. Cardell Sub #10
"	"	Estate of By Personal Representative George D. Jr. et al			"	1321	322		
44013 Apr 13, 1988	"			J. W. + Sarah	Rudolph V. Hall	1321	865	2.48 acres	Packs Mtn. Ridge Rd.
4574 Apr 25, 1988	"	David A. et al		Jean Happer et al	Kenneth W. Badenbaugh	1322	957		Lot 9 (2.28 ac) Bob Rd.
48043 May 6, 1988	"			Nancy Warren et al	Barry J. Phillips	1324	299		Lot 19 McPherson Lane
"	"			Joseph et al	"	1324	299		
48611 May 10, 1988	"	S. David			Thomas A. Chandler	1324	600		Lot 288 Deeridge Dr. Cambria III
"	"	Cecilia		et al	"	1324	600		

DIRECT or GRANTOR Index to Deeds — Greenville County, S. C.

REG. U. S. PAT. OFFICE *Chas McColl* County Indexes Since 1888 An Identifying Trade Mark

 Open at Proper Tab according to First Letter or Letters of Name and refer to Buff Sub-Index sheet for page reference.

COTT FAMILY NAME INDEX No. 75 © 1949
MADE BY THE COTT INDEX COMPANY, COLUMBUS, OHIO
SOLD BY PHOTO COPY SUPPLY, MAULDIN, S. C.


(I)

FILE NUMBER DATE OF RECORD	GRANTORS FAMILY NAMES	GIVEN NAMES ABCDEFGHIJ	GIVEN NAMES JKLMNO	GIVEN NAMES PQRSTUVWXYZ	GRANTEES	BOOK	PAGE	No. of Acres	BRIEF DESCRIPTION, LOCATION, ETC. (Not Warranted)
53348 June 2, 1988	James	Alvin E. Martha			Patricia L. Lawson	1327	41		For orig Sacked Blk. 1243 pg 606 6075 Cancellation of Bond for Title
53458 June 9, 1988	"	Betha			U. S. Bankruptcy Court	1327	35		Bankruptcy petition
"	"	Bob			"	1327	36		
56918 June 22, 1988	"		J. W. + Sarah	M.	John P. Balin	1329	27	2.13 ac	
56919 June 22, 1988	"		J. W. + Sarah	M.	John P. Balin	1329	34	2.15 ac	Park Mt. Ridge Rd.
57154 June 23, 1988	Indexed in Error See Norton	Ebbe			Joseph Roy Chure	1329	152		Lot 9, Breakfreak Rd. Rosewell S. C. Hwy 11
844 July 6, 1988	Indexed in Error See Norton	Robert M. Horton Jr. AKA Robert M. Horton AKA Robert Madison Horton			Robert M. Horton III	1330	575	189.94	ac., lnt. Glassy Mtn Sp. Mtn Sp.
843 July 6, 1988	Indexed in Error See Norton	Robert M. Horton Jr. AKA Robert M. Horton AKA Robert Madison Horton			Robert M. Horton III	1330	578	189.94	ac. lnt. S. C. Hwy 11, Glassy Ave. San Souie Highlands
2517 July 15, 1988	James	Alvin E. Martha			Shelley Vonswaan	1331	801		Lot 4 Cr. Sunshine Ave + Ellendale
266 July 15, 1988	"	Danny V			Stewart H. Vaughan	1331	839		Lot 142 Sugar Creek Lane Map 4 See I Sugar Creek
"	"	Worthy P			"	1331	839		
5327 July 29, 1988	"	P. R.	Estate of Roy P. R.		Frances V. James	1333	440		St. Sec 2 Victor Monaghan Mills Deed of Distribution Lot 49 Thomas
5326 July 29, 1988	"	Frances V.	Ivan Fred		Joyce L. Turner	1333	442		Victor Monaghan Mills Lot 49 Thomas St. Sec 2 Rd
5424 Aug 1, 1988	"			Ann R. Theresa	Joseph P. Taylor	1333	500		lnt 17.4 Acres Robertson Greer also 0.702 acres
1931 Aug 12, 1988	"	Donald R.			Drew State Bank	1334	788	5.491	ac. West Powate Street
19072 Sept 6, 1988	"		Mary A. Kennedy Mary A. Kennedy		Jimmie L. Balder	1337	221	0.81 ac	Lot 6 Lake Hills

DIRECT or GRANTOR Index to Deeds — Greenville County, S. C.

(I-1)

REG. U. S. PAT. OFFICE *Chas. McCall* County Indexes Since 1888 An Identifying Trade Mark

 Open at Proper Tab according to First Letter or Letters of Name and refer to Buff Sub-Index sheet for page reference.

COTT FAMILY NAME INDEX No. 75 © 1949
MADE BY THE COTT INDEX COMPANY, COLUMBUS, OHIO
SOLD BY PHOTO COPY SUPPLY, MAULDIN, S. C.

FILE NUMBER DATE OF RECORD	GRANTORS FAMILY NAMES	GIVEN NAMES ABCDEFGHIJ	GIVEN NAMES JKLMNO	GIVEN NAMES PQRSTUVWXYZ	GRANTEES	BOOK	PAGE	No. of Acres	BRIEF DESCRIPTION, LOCATION, ETC. (Not Warranted)
12071 Sept 6, 1988	James		SKA Mary A. Kennedy		Charles Landell Edwards	1337	222	0.7002	Lot 6 North Lake Hills
15028 Sept 22, 1988	"		Mary A. Kennedy	Paul L. A. et al	Swansgate	1338	880		Sixth Amendment of Protective Covenant see Deed Bk 1193 pg 306
"	"			Virginia	"	1338	880		
19821 Oct 21, 1988	"		By Exec Estate of Lucille J.		McAdams Christopher III	1341	741		Lots 5 + 6 property of J.B. Talley
22029 Nov 3, 1988	"		Joyce D.		Bjourn D. Glover	1343	100		Lot 59 Walker's Crossing
24888 Nov 22, 1988	"			J. Cooper	American Tel. & Tele. Co.	1344	997		Easement
7711 Feb 22, 1989	"		Joyce D.		Duke Power Co. et al	1353	650		Right of way
16470 Apr 17, 1989	"		attorney in fact for Louis E. Windercker et al	William B.	Robert S. Shumaker	1359	111		Tree Plantation Lot 15 Plantation Dr. Holly
19681 May 5, 1989	"		J. W. + Sarah M.		Francis W. Burke et al	1361	59	2.12	View Hills Sub. ac = Lot 4 Park Mt. Ridge Rd
19680 May 5, 1989	"		J. W. + Sarah M.		Francis W. Burke et al	1361	58	2.10	Subd. ac Park Mt. Ridge Rd View Hills
28728 June 1, 1989	"		Alexander + Ople M. By Denise Casey Probate Judge		James D. Blake et al	1363	218	65.85	See 6.82 ac Fork Shoals Rd Fairview Sp.
24107 June 3, 1989	"		Dragony Rednik Main		Donald K. James	1363	629		Conservatorship # 89 G 23000 50
26256 June 16, 1989	"		Bob et al		Roy Wood et al	1364	859		Lot 20 Near Danville Post
"	"		Betha et al		"	1364	859		
27011 June 21, 1989	"		SKA Mary A. Kennedy		Jimmie K. Balder	1365	296		PT Lot 6 North Lake Hills
27013 June 21, 1989	"		SKA Mary A. Kennedy		Charles Landell Edwards	1365	297		PT Lot 6 North Lake Hills

DIRECT or GRANTOR Index to Deeds — Greenville County, S. C.

REG. U. S. PAT. OFFICE *Chas McCott* County Indexes Since 1888 An Identifying Trade Mark

☞ Open at Proper Tab according to First Letter or Letters of Name and refer to Buff Sub-Index sheet for page reference.

COTT FAMILY NAME INDEX No. 75 © 1949
MADE BY THE COTT INDEX COMPANY, COLUMBUS, OHIO
SOLD BY PHOTO COPY SUPPLY, MAULDIN, S. C.

(5)

FILE NUMBER DATE OF RECORD	GRANTORS FAMILY NAMES	GIVEN NAMES ABCDEFGHIJ	GIVEN NAMES JKLMNO	GIVEN NAMES PQRSTUVWXYZ	GRANTEES	BOOK	PAGE	No. of Acres	BRIEF DESCRIPTION, LOCATION, ETC. (Not Warranted)
27168 June 29, 1989	James				Opdith R. James	1365	387		Int lot 125 Mapleton Dr.
29174 July 5, 1989	"				Roger D. Julie M. James	1366	566		Int lot 30 College Park
28746 Aug 1, 1989	"				Willard M. Free	1369	025		General Power of attorney
34153 Aug 2, 1989	"				W. Frank Doris G. McClure	1369	250		tract 3 = 5.5 acs Lots 14 + 15 Forestdale Hgts also
37176 Aug 21, 1989	"				Ruth G. etal Larry Richard Hufflin	1370	858		Lot 29 Blue Berry Park
" "	"				Brewster etal " " "	1370	858		
40222 Sept 6, 1989	"				Carmen J. Jacobs	1372	427		Subd Lot 56 Westwood South Subd
42960 Sept 25, 1989	"				Velma Poole	1374	50		Deed of Distribution Int lot 27
" "	"				" "	1374	50		See 4 Judson Mill Village
42959 Sept 25, 1989	"				Velma Poole	1374	56		See 4 Judson Mill Village
42962 Sept 25, 1989	"				Velma Poole	1374	61		Deed of Distribution Int lot 27
42961 Sept 25, 1989	"				William W. James	1374	66		4 Judson Mill Village
42963 Sept 25, 1989	"				Clarence Dudy James	1374	68		Deed of Distribution Int lot 27 See
45536 Oct 10, 1989	"				Billie etal Arby James	1375	567		See 4 Judson Mill Village Deed of Distribution, Int lot 27
" "	"				Arthur etal " "	1375	567		Lot 7 Addie Court
52166 Nov 17, 1989	"				James M. Boster	1379	898		Lots Chase Sp
51613 Nov. 10, 1989	added - 7-24-2000				James River Paper Co. Inc.	1379	113		Minges

