

DIRECT or GRANTOR Index to Deeds — Greenville County, S. C.

REG. U. S. PAT. OFFICE *Chas. McCatt* County Indexes Since 1888 An Identifying Trade Mark

Open at Proper Tab according to First Letter or Letters of Name and refer to Buff Sub-Index sheet for page reference.

COTT FAMILY NAME INDEX No. 75 © 1949
MADE BY THE COTT INDEX COMPANY, COLUMBUS, OHIO
SOLD BY WALKER, EVANS & COGSWELL CO., CHARLESTON, S.C.

(A)

FILE NUMBER	DATE OF RECORD	GRANTORS FAMILY NAMES	GIVEN NAMES ABCDEFGHIJ	GIVEN NAMES KLMNO	GIVEN NAMES PQRSTUWXYZ	GRANTEES	BOOK	PAGE	No. of Acres	BRIEF DESCRIPTION, LOCATION, ETC. (Not Warranted)
	17502	Hughes	Janner Adelle W.			James H. Hughes	1013	631		Int. Lot Rice St. Also 1/2 int. lot 74 Rice St. (Hemeritta Ave.) "Augusta Rd. Hills" Gville Tp.
	Apr 24, 1975	"	"			" "	1013	631		
	16346	"			L. Jr. Thomas	Patricia A. Hughes	1014	137		"New Way" 1/2 int. lot 15 New Way Co.
	Sub 2, 1975	"			A. Patricia	W. H. Alford	1014	474		"New Way" lot 15 New Way Co.
	18680	"				James H. Hughes	1014	534		"New Way" lot 15 New Way Co.
	Sub 10, 1975	"				James H. Hughes	1014	534		"New Way" lot 15 New Way Co.
	19578	"				James H. Hughes	1014	534		"New Way" lot 15 New Way Co.
	Sub 17, 1975	"				James H. Hughes	1014	534		"New Way" lot 15 New Way Co.
	19726	"				James H. Hughes	1014	534		"New Way" lot 15 New Way Co.
	Sub 2, 1975	"				James H. Hughes	1014	534		"New Way" lot 15 New Way Co.
	24556	"			et al. Thomas & C. et al.	Beauford Donn et al.	1017	240		Release
	Apr 23, 1975	"			Patricia	" "	1017	240		
	25015	"	C. Cassie			William Thomas Jackson et al.	1017	451	1.86	Acc. Center Rd. Highland Tp.
	Apr 24, 1975	"			et al. Ralph E.	Druman C. Woods Jr.	1019	807	51.22	Acres & 2.95 Acres Surbering Chick Dep. Tp.
	29468	"			+ William John	Charles B. Jones et al.	1020	747		Lot 2-A Highland Dr.
	June 13, 1975	"				Willard A. Vinson et al.	1020	802		Lot 164 Pine Creek Dr.
	240	"			R.E. et al.	" "	1020	802		Sec. C Woodfields
	July 2, 1975	"			et al. Dorance A.	" "	1020	802		
	396	"				" "	1020	802		
	July 3, 1975	"				" "	1020	802		
	813	"				" "	1020	802		
	Apr 11, 1975	"				" "	1020	802		
	3129	"			L. Leuthwaite	Ralph D. Clough et al.	1022	258		Apr 19 lot 39 Baham Dr. Chick
	Aug 5, 1975	"			Lois					

DIRECT or GRANTOR Index to Deeds - Greenville County, S. C.

(A1)

REG. U. S. PAT. OFFICE *Chas. M. Cotts* County Indexes Since 1888 An Identifying Trade Mark

Open at Proper Tab according to First Letter or Letters of Name and refer to Buff Sub-Index sheet for page reference.

COTT FAMILY NAME INDEX No. 75 © 1949 MADE BY THE COTT INDEX COMPANY, COLUMBUS, OHIO SOLD BY WALKER, EVANS & COGSWELL CO., CHARLESTON, S.C.

FILE NUMBER DATE OF RECORD	GRANTORS FAMILY NAMES	GIVEN NAMES ABCDEFGHIJ	GIVEN NAMES JKLMNO	GIVEN NAMES PQRSTUVWXYZ	GRANTEES	BOOK	PAGE	No. of Acres	BRIEF DESCRIPTION, LOCATION, ETC. (Not Warranted)
11261 Oct. 28, 1975	Hughes	10-5-95 E. Carroll Kad	# 609.65 Janice	Cancelled <i>Janice S. Lankford</i>	LP BK 164-168 D. J. D. D. + J. D. D.	1026	416		Real Property Agree. "Woodwood" Middle Austin Tp. Lot 153 Bentbrush Dr. Dr. II
12658 Nov. 12, 1975	Hughes	David	Joyce M.		Mendel T. Hawkins	1027	238		Grand - ME Pherson prop. Lot 3 ME Pherson same
14930 Dec. 9, 1975	"	Barbara		D. Garman Hughes	Elaine K. Bryson, et al.	1028	355		Augusta RD. Holly also Lot Rice St. Lot 74 Rice St. (Henrietta Ave.)
17904 Jan. 14, 1976	"	Althea D. Garman	James H.		Harvey A. Yearick	1030	190		
19272 Jan. 24, 1976	"	Cassie, et al.			Robert M. Killian, et al.	1030	864	1 1/2	Just tract Highland Tp. "Aberdeen Highlands" Gills Tp. Lot 25 Mulville Ave
20065 Feb. 6, 1976	"		Suma Bee et al.		Mary Moral Brothers	1031	316		ME Pherson same Lot 14 + pt. Lot 15 RD. "Heritage Hills"
23907 Mar. 4, 1976	"	Barbara J.			Mickey W. Keson Noted Ch. of S.C.	1032	343		Lot 88 Kullen Springs Blw to ungress + express lot near Mauldin, also
24274 Mar. 24, 1976	"	Elizabeth	John W.		Citizens + Debtors D.M.C. Cop.	1033	576		"Poinsett Plant" Lot 13 Brannon Pt. "Aberly Mills"
24401 Mar. 30, 1976	"			Dr. Robert P. P. M. E. Rowan Jr.	Sec. of Housing + Urban	1033	858		
25669 April 6, 1976	"		James Allen			1034	286		
28274 Apr. 20, 1976	"	Barbara		Cancelled 10-5-76 # 9373 <i>Janice S. Lankford</i>	First Nat'l Bank	1130	521		
30699 May 27, 1976	"				Mervin R. Peltus	1035	440		Maple Ave. Lot 17 Apple Ln. See Deed to L.P. 12 - pg. 514
21107 June 1, 1976	"			Russell C. Chatt	Chilton B. Cope, III	1035	104	2.4	See Deed to L.P. 12 - pg. 514

DIRECT or GRANTOR Index to Deeds — Greenville County, S. C.

REG. U. S. PAT. OFFICE *Chas McCott* County Indexes Since 1888
An Identifying Trade Mark

Open at Proper Tab according to First Letter or Letters of Name and refer to Buff Sub-Index sheet for page reference.

COTT FAMILY NAME INDEX No. 75 © 1949
MADE BY THE COTT INDEX COMPANY, COLUMBUS, OHIO
SOLD BY WALKER, EVANS & COGSWELL CO., CHARLESTON, S.C.


5
(B)

FILE NUMBER DATE OF RECORD	GRANTORS FAMILY NAMES	GIVEN NAMES ABCDEFGHIJ	GIVEN NAMES KLMNO	GIVEN NAMES PQRSTUVWXYZ	GRANTEES	BOOK	PAGE	No. of Acres	BRIEF DESCRIPTION, LOCATION, ETC. (Not Warranted)
33081 June 18, 1976	Hughes			James H. et al.	James H. Hughes et al.	1038	205	1	Acres Hammon Rd. Saluda Tp.
"	"			Louise J. et al.	" "	1038	205		
1018 July 12, 1976	"	Donald R.		et al.	W. H. Alfred, et al.	1039	435	}	Lot 119 Seminole Dr. Sec. II Westwood Sille
"	"	Dianne B.		et al.	" "	1039	435		
1459 July 16, 1976	"	Edna H.			April G. Hughes	1039	671		"P. monument" Lot 40 June Hill Rd. Tp.
3035 July 20, 1976	"			W. H. + W. H.	Gene Marie Williamson	1040	415	2	Sec. 2, 3, 4, 5, 6, 7, 8, 9, 10, 11, 12, 13, 14, 15, 16, 17, 18, 19, 20, 21, 22, 23, 24, 25, 26, 27, 28, 29, 30, 31, 32, 33, 34, 35, 36, 37, 38, 39, 40, 41, 42, 43, 44, 45, 46, 47, 48, 49, 50, 51, 52, 53, 54, 55, 56, 57, 58, 59, 60, 61, 62, 63, 64, 65, 66, 67, 68, 69, 70, 71, 72, 73, 74, 75, 76, 77, 78, 79, 80, 81, 82, 83, 84, 85, 86, 87, 88, 89, 90, 91, 92, 93, 94, 95, 96, 97, 98, 99, 100
3602 Aug 6, 1976	"	Elizabeth			Greenville County Sp. O.D. et al.	1040	846		Petition of Easement Savannah Tp
4895 Aug 19, 1976	"	Barbara Ann Hughes Barbara Goddard		et al.	Thomas J. Wilson	1041	496	196	Acres, Reedy River,
6508 Sept 7, 1976	"	Betty et al.			Bankers Trust of S.C.	1042	473	}	Real Property Agree.
"	"	Clyde et al.			" "	1042	473		
7500 Sept 17, 1976	"			W. H.	Robert Earl Hughes et al.	1042	411		Saluda Tp. Sec. II Lot 12 Pine Hill Rd. Dr. "Edwards Forest" Sec. II
9059 Oct 1, 1976	"	Barbara B.		Thomas	Cathram + Darby Bldgs	1043	904		Lot 55 + pt. Lot 54 Elmwood
9644 Oct 7, 1976	"			James H. et al.	James H. Hughes et al.	1044	211	}	Cont. 5.45 Acres; 1 Acre; 8.8 Acs + 58 Acs. TALLEY BRIDGE TR. SALUDA TP.
"	"			Louise M. J. et al.	" "	1044	211		
9754 Oct 8, 1976	"	Elizabeth B.			Robert A. Pitts et al.	1044	281		"Dalewood Hts." Clinton Tp. Lots 15 + 16 Oldville Housings Hts. Sumdown Cn "Peppertree" Sec. II
11854 Oct 29, 1976	"	Anna S. James A.			Charles B. Hall	1045	356		Lot 14 cul-de-sac Riv

DIRECT or GRANTOR Index to Deeds — Greenville County, S. C.

5
(B)

REG. U. S. PAT. OFFICE *Chas McCott* County Indexes Since 1888 An Identifying Trade Mark

 Open at Proper Tab according to First Letter or Letters of Name and refer to Buff Sub-Index sheet for page reference.

COTT FAMILY NAME INDEX No. 75 © 1949
MADE BY THE COTT INDEX COMPANY, COLUMBUS, OHIO
SOLD BY WALKER, EVANS & COGSWELL CO., CHARLESTON, S.C.

FILE NUMBER DATE OF RECORD	GRANTORS FAMILY NAMES	GIVEN NAMES ABCDEFGHIJ	GIVEN NAMES JKLMNO	GIVEN NAMES PQRSTUVWXYZ	GRANTEES	BOOK	PAGE	No. of Acres	BRIEF DESCRIPTION, LOCATION, ETC. (Not Warranted)
12436 Nov. 4, 1976	Hughes		M. R.		Elizabeth R. Hughes	1045	679	}	Mnt. pt. lot 30 = 2.47 Acs. also lot 30 = 2.4 Acs. Lake Creek Rd. Sec C "Rico Mt. - Caserio Head"
"	"		"		"	1045	679		
18015 Jan 6, 1977	"		Jesse H. et al.		Willie H. Johnson et al.	1049	188	}	Mnt. 58 Acs. Talley Bridge Rd. Saluda Tp.
"	"		Louise J. et al.		"	1049	188		
21236 Feb 11, 1977	"	<i>conceded Donnie S. Insley RMC</i>	<i>9-5-80</i>	<i>et al. # 7282</i>	<i>Lot BK 71-1325</i>	1030	916	}	Real Prop. Agree.
"	"	<i>conceded Donnie S. Insley RMC</i>	<i>9-5-80</i>	<i>et al. # 7282</i>	<i>Lot BK 71-1325</i>	1030	916		
22941 Mar 1, 1977	"		Jack K. et al.		Lee Smith Co., Inc.	1051	875	}	lot 135 Camden Lane Sec. I & II "Belle Meade"
"	"		Martha E. et al.		"	1051	875		
24317 Mar 15, 1977	"		Danny W. et al.		Doris C. Sulist	1052	672	}	Dues "Pineville Park F lot 3 Highland Ave (Highland)
25600 Mar 21, 1977	"		Kevin J. et al.		Francis Cooper et al.	1053	513		
26489 Apr 5, 1977	"		Albert S. et al.		Bernhard Henry Schneider et al.	1054	85	}	4.73 Ac. Fairview Rd.
"	"		Catherine S. et al.		"	1054	85		
27123 Apr 11, 1977	"	<i>10-5-95 E</i>	<i># 60966</i>	<i>conceded Donnie S. Insley RMC</i>	<i>Lot BK 164-167</i>	1054	457	}	Real Property Agree
27126 Apr 24, 1977	"		Lee A. et al.		D. D. Ted S. & L. Carson	1055	327		
"	"		Mary E. et al.		"	1055	327	}	Life Est. Pt. lots 718 McAlister vicks, "Eck Hills"
"	"								

(over)

DIRECT or GRANTOR Index to Deeds — Greenville County, S. C.

REG. U. S. PAT OFFICE *Chas McCott* County Indexes Since 1888 An Identifying Trade Mark

Open at Proper Tab according to First Letter or Letters of Name and refer to Buff Sub-Index sheet for page reference.

COTT FAMILY NAME INDEX No. 75 © 1949
MADE BY THE COTT INDEX COMPANY, COLUMBUS, OHIO
SOLD BY WALKER, EVANS & COGSWELL CO., CHARLESTON, S. C.

5
(C)

FILE NUMBER	DATE OF RECORD	GRANTORS FAMILY NAMES	GIVEN NAMES ABCDEFGHIJ	GIVEN NAMES JKLMNO	GIVEN NAMES PQRSTUVWXYZ	GRANTEES	BOOK	PAGE	No. of Acres	BRIEF DESCRIPTION, LOCATION, ETC. (Not Warranted)
	28789									
	Apr. 26, 1977	Hughes	Albert R. et al			Francis A. Styer, et al	1055	348	12.61	Acres Fairview Road
	"	"	Catherine D. et al			" . . .	1055	348		
	31184	"		Kenneth		Samet E. Hughes	1056	725		Ento. Sec. F
	May 17, 1977	"								Lot 22 Chesterfield
	31302	"				Robert S. Queen	1056	811		Saluda Tp.
	May 8, 1977	"	Lela Mae							Lot Goodwin Bridge Rd
	31301	"				Willie Myrtle Jones	1056	812	13.20	Acres, Saluda Tp
	May 18, 1977	"	Lela Mae			Thomas R Harmon & Patrick	1057	355		Lot 3-4-43 Acres
	32435	"	Grace M.			Patricia C. Frank R Guthrie et al.	1057	615		Lot 47 McAlister St.
	May 26, 1977	"				Mrs Anabel Wilson Stogmen	1057	971	1.43	Acres. Harts Lane Austin
	32950	"				Parker Sewer & Fire	1058	182		Right of Way
	May 31, 1977	"				C. G. Queen	1058	223	1.24	Acres. C. G. Queen prop.
	33445	"				Georgia Mae Smith	1058	225	3.6	Acres of N. Queen prop.
	June 5, 1977	"				Elmer S. Wilson	1060	242		App. Tp. Drees
	33913	"								Lot 3 Bolton Ave., Chick
	June 8, 1977	"				Robert N. Queen	1060	779		Real Property Agreement
	34021	"				Marietta, First Baptist Church	1060	781	2.58	Acres U.S. Hwy 276 & Boston
	June 9, 1977	"				Bobo et al	1060	810		Sts. Ft. Ann, Fairview Tp.
	34023	"				Martha H. Ashmore,	1060	810		Lot. Lot car. Fairview & Western
	June 9, 1977	"				" " "	1060	810		Also lot Weston St.
	982	"								
	July 11, 1977	"								
	1724	"								
	July 18, 1977	"								
	1926	"								
	July 19, 1977	"								
	1918	"								
	July 19, 1977	"								
	" " "	"								

Cancelled
Donnie S. Lankensley
11-21-78 #15833 Set BK 62-647

DIRECT or GRANTOR Index to Deeds — Greenville County, S. C.

5
(C1)

REG. U. S. PAT. OFFICE *Chas McCott* County Indexes Since 1888 An Identifying Trade Mark

Open at Proper Tab according to First Letter or Letters of Name and refer to Buff Sub-Index sheet for page reference.

COTT FAMILY NAME INDEX No. 75 © 1949
MADE BY THE COTT INDEX COMPANY, COLUMBUS, OHIO
SOLD BY WALKER, EVANS & COGSWELL CO., CHARLESTON, S.C.

FILE NUMBER DATE OF RECORD	GRANTORS FAMILY NAMES	GIVEN NAMES ABCDEFGHIJ	GIVEN NAMES KLMNO	GIVEN NAMES PQRSTUVWXYZ	GRANTEES	BOOK	PAGE	No. of Acres	BRIEF DESCRIPTION, LOCATION, ETC. (Not Warranted)
3470 Aug. 2, 1977	Hughes	Adela	James	A.	Frances L. Dodgney	1061	662		"E. Lynne Add." Lot 145 Sycamore Dr.
6389 Aug. 26, 1977	"			et al P. Barry Mrs. Gaiter, et al	J. Ronald Williams, Jr.	1063	536		Lot 41 ^{part} Heathwood Dr. "Heathwood"
"	"			Shirley atty. in. - East for Marilyn P. Flower	"	1063	536		"Holly Springs" Sec. II, Mauldin Lot 67 Bridges Rd.
8584 Sept. 15, 1977	"		J. Marion		Charles C. McKinney, et al	1064	875		
12216 Oct. 19, 1977	"			P. E.	Duke Power Company	1067	7		Right of Way "Bible Meade" Sec. II
12551 Oct. 21, 1977	"			Peggy S.	John Galvin Hughes	1067	145		Lot 51 Pine Creek Dr.
12850 Oct. 25, 1977	"	Grace M.		L. R.	James E. Bagwell, et al	1067	299		Lot 2 Carol Rd.
13666 Nov. 1, 1977	"	Harold Edgar	Marquerita J.		Elizabeth K. Hallaway	1067	707		Lot 93 "Shamrock Acc."
13798 Nov. 2, 1977	"	B. David			Dee Smith Co. Inc.	1067	766		Lot Kellett Dr.
17124 Dec. 5, 1977	"	Deloris S.		Larry W.	Lyle S. Burdman, et al	1069	586		Springs "Sec. I Mauldin Lot 27 Brooklynd Rd. "Holly"
17928 Dec. 12, 1977	"	Barbara		Thomas	First Nat'l Bank of S.C.	1070	50		uncumbered Real Estate Agree. not to convey int. Pt. lots 14 + 16, Wade Hampton Blvd. Lot 17 - Also lot 15 E. Park St. Also
18585 Dec. 19, 1977	"		Mary Gany	et al	St. James Episcopal Church	1070	422		
20039 Jan. 4, 1978	"		James Junior	et al	Parker Sewers & Fire	1071	320		Right of Way
"	"			et al	"	1071	320		
20071 Jan. 4, 1978	"	by Frank	McBrewen, Jr. Master		Admin. of Veterans Affairs	1071	307		Lot 63 Co South Jay St. & Sheffield St. - Canterbury, Sec I
"	"	by Frank	McBrewen, Jr. Master		"	1071	307		
"	"		Martha E. et al		"				

DIRECT or GRANTOR Index to Deeds — Greenville County, S. C.

REG. U. S. PAT. OFFICE *Chas McCalls* County Indexes Since 1888 An Identifying Trade Mark

Open at Proper Tab according to First Letter or Letters of Name and refer to Buff Sub-Index sheet for page reference.

COTT FAMILY NAME INDEX No. 75 © 1949
MADE BY THE COTT INDEX COMPANY, COLUMBUS, OHIO
SOLD BY WALKER, EVANS & COGSWELL CO., CHARLESTON, S.C.


(D)

FILE NUMBER	DATE OF RECORD	GRANTORS FAMILY NAMES	GIVEN NAMES ABCDEFGHIJ	GIVEN NAMES KLMNOP	GIVEN NAMES QRSTUVWXYZ	GRANTEES	BOOK	PAGE	No. of Acres	BRIEF DESCRIPTION, LOCATION, ETC. (Not Warranted)
23 931	Feb. 14, 1978	Hughes	David K.			Joyce M. Hughes	1073	643		"Wilson Hts." Ornel 2 nd . Lot 4 Roman Rd.
23 930	Feb. 14, 1978	"		Joyce M.		William S. Benson	1073	644		Hts." Ornel 2 nd . Lot 4 Roman Rd. "Wilson
30473	Apr. 14, 1978	"	Blanche D.			Parbes Sewer + Fire Subid.	1077	179		Right of Way 239.1-9-26 Orig see Deed 1067-299
33522	May 10, 1978	"	Grace M. +		Thomas R.	James E. Baguwell, et al	1078	934		Correction Deed - Lot 2 Carol Rd., for
38874	June 26, 1978	"	Grace M. +		Thomas R.	Edward D. Baguwell, et al	1081	919		Lot 1 Carol Rd.
6234	Aug. 25, 1978	"	Carroll E. +	Janice H.	11-29-82 cancelled Dannie S. Inksley some	Fid. Fed. S. + L. Gasin.	1086	155		Real Prop. Agree. "Wilderness Journey, Inc." Certificate of Incorporation
8939	Sept. 19, 1978	"			Thomas	Sec. of State	1088	101		
9058	Sept. 20, 1978	"			Paul, Jr.		1088	147		Amendment to Restrictions for "Peppertree" for Orig see Deed BK 947-pg 513; 978-pg 895; 979-pg 763 Sec. III Lot 34 Bethel Rd. "Montclair" "Sunderdale" Lots 35 + 36 Riverview Dr.
"	"	"			Susan M.		1088	147		
14442	Nov. 8, 1978	"	Betty P. +	John W.		Thomas E. Lowrance	1091	469		
14644	Nov. 9, 1978	"	Blanche D.			Mary A. Jones	1091	571		
15801	Nov. 21, 1978	"	Brenda V. +	Warren C. Jr.		Dennis J. Dillard, et al	1092	352		Lot 117 "Del Norte"
16491	Nov. 29, 1978	"		Kevin J.		K. Wayne Herndon, et al	1092	700	7.79	Acc. 7 th Kittick Rd.
17039	Dec. 4, 1978	"			James Richard	David M. Wilson, et al	1093	96		Lot 16 Stokes St. + Curtis Rd. (Gordell #10)
"	"	"			Shirley H.	" " "	1093	96		
17819	Dec. 12, 1978	"			Thomas A.	Judith F. Hughes	1093	582		"Burditt Estd." Mauldin Int. Lot 67 Barrett Drive

DIRECT or GRANTOR Index to Deeds — Greenville County, S. C.

5
(91)

REG. U. S. PAT. OFFICE *Chas McCott* County Indexes Since 1888 An Identifying Trade Mark

 Open at Proper Tab according to First Letter or Letters of Name and refer to Buff Sub-Index sheet for page reference.

COTT FAMILY NAME INDEX No. 75 © 1949
MADE BY THE COTT INDEX COMPANY, COLUMBUS, OHIO
SOLD BY WALKER, EVANS & COGSWELL CO., CHARLESTON, S.C.

FILE NUMBER DATE OF RECORD	GRANTORS FAMILY NAMES	GIVEN NAMES ABCDEFGHIJ	GIVEN NAMES JKLMNO	GIVEN NAMES PQRSTUWXYZ	GRANTEES	BOOK	PAGE	No. of Acres	BRIEF DESCRIPTION, LOCATION, ETC. (Not Warranted)
18007 Dec. 13, 1978	Hughes	Hertrude S.			Jul M. Bjerke	1093	663		"Augusta Road Ranches" Pt. of Lots 81 + 82 "Long Hill Street"
18321 Dec. 18, 1978	"		Indiv. Jane Cardwell, et al		George P. Hoffman, III et al	1093	877		Lot McDaniel Ave.
18411 Dec. 18, 1978	"	Brenda Vest +		Warren C, Jr.	Paul J. Varello, et al	1093	917		Lot 6 Strathmore Drive "Strathmore"
18410 Dec. 18, 1978	"	Brenda Vest +		Warren C, Jr.	Paul J. Varello, et al	1093	918		Quit Claim Int. Pt. lot 6 "Strathmore"
18395 Dec. 18, 1978	"			W. E.	George Hodges	1093	934	10.66	Ac. White Dr. Austin Tp.
21123 Jan 17, 1979	"	Helen O.		et al Ralph	Lewis Strickland, et al	1095	548		Agreement for Closing of Roads
22412 Jan. 31, 1979	"			W. E.	Howard S. Malone, et al	1096	299	3.50	Ac. E. Georgia Rd. Austin Tp. Edgewood Ave.
23657 Feb. 14, 1979	"	Constance S.			William F. Yancey	1096	971		Bold for Title Lot 29 + pt. Lot 30 Also Lot 4 (1.4 Ac.) Coral Rd.
25828 Mar. 9, 1979	"	Grace M.	+ et al	Thomas R.	Harmon F. Patrick, et al	1098	86		Lot 5 (1.3 Ac.) Golf Course Rd.
26582 Mar. 16, 1979	"		James J. et al		Mark W. Megaw, et al	1098	615		Lot 1 Phillipa Lane "Westminster" Village "Sec. I"
" "	"		Jane Y.		" " "	1098	615		
26517 Mar. 16, 1979	"	Grace M.	+ et al	Thomas R.	Marvin J. Abercrombie	1098	607		Lot 8 (2.5 Ac.) Coral Rd. Austin Tp.
26587 Mar. 16, 1979	"	Elizabeth B.			Leroy Hamilton	1098	658		Lot 44 Dalewood Dr. "Dalewood"
28589 Apr. 3, 1979	"			et al Thomas M. et al	Larry V. Talley, et al	1099	804	10.80 + 13.20 Ac. Shelton Rd.	
" "	"			Patricia C.	" " "	1099	804		
29397 Apr. 10, 1979	"	A. M. Jr. et al			Greenville County	1100	257		affidavit
29397 Apr. 10, 1979	"	A. M. Jr. et al			Greenville County	1100	258		Consent

DIRECT or GRANTOR Index to Deeds — Greenville County, S. C.

Open at Proper Tab according to First Letter or Letters of Name and refer to Buff Sub-Index sheet for page reference.

KEYS PRINTING CO., GREENVILLE, S. C.

5
(E)

FILE NUMBER DATE OF RECORD	GRANTORS FAMILY NAMES	GIVEN NAMES ABCDEFGHIJ	GIVEN NAMES KLMNO	GIVEN NAMES PQRSTUVWXYZ	GRANTEES	BOOK	PAGE	No. of Acres	BRIEF DESCRIPTION, LOCATION, ETC. (Not Warranted)
29723 Apr 12, 1979	Hughes			et al Thomas M.	Johnny R. Stone, et al	1100	430	12.59	Acres Blue Ridge land also easement
" "	"			et al Patricia C.	" " "	1100	430		
30097 Apr 17, 1979	"			Francis M.	Joel C. Linsley	1100	660		"Young Estate" Lot 7 Old Easley Bridge Rd.
33742 May 17, 1979	"			et al Charles S. James G., Jr.	Edith W. Hughes	1102	763		Plant "Dec. I" Lot 125 "Alway Mills" Brandon
33927 May 18, 1979	"				et al Suzanne H. Ryland T. Traynham	1102	859		P. Baker Est. " Lot 125-A Stoneham Dr. "Jelly
34204 May 22, 1979	"			Beatrice T., et al	Bankers Tr. of S.C. N.C.	1103	82	}	Real Prop. Agree.
" "	"			Clyde J., et al	" "	1103	82		
35993 June 5, 1979	"			Betty K. + James A. ^{9-3-84 # 429}	^{Cancelled} Bankers Trust of S.C. N.A.	1104	173		Real Prop. Agree.
37713 June 20, 1979	"			et al James J.	Parker Dever + Line Indiv	1105	220	}	Right-of-Way (245-1-5.18)
" "	"			et al Jean J.	" "	1105	220		
700 July 6, 1979	"			Barbara B. +	et al Thomas W. Richard W. Campanaro	1106	298	}	Grove "Dec. I Map II" Lot 229 Oak Ridge Ct. Sugar
750 July 9, 1979	"			et al George T.	et al Albert E. Fitzgerald	1106	351		
" "	"			et al Elizabeth B.	" "	1106	351		
1433 July 13, 1979	"			et al R. Barry	Richard E. Garraw, Jr.	1106	626	}	Lot 22 Con Edgemont Ave. + Dunter St. "Riverside" Dille Sq.
" "	"			et al Shirley M.	" "	1106	626		
2401 July 23, 1979	"			Eugene Richard	Line Chen	1107	440		Acres " Lot 18 Homestead Dr. "Homestead

DIRECT or GRANTOR Index to Deeds — Greenville County, S. C.

(B1)

Open at Proper Tab according to First Letter or Letters of Name and refer to Buff Sub-Index sheet for page reference.

KEYS PRINTING CO., GREENVILLE, S. C.

FILE NUMBER DATE OF RECORD	GRANTORS FAMILY NAMES	GIVEN NAMES ABCDEFGH	GIVEN NAMES IJKLMNO	GIVEN NAMES PQRSTUVWXYZ	GRANTEES	BOOK	PAGE	No. of Acres	BRIEF DESCRIPTION, LOCATION, ETC. (Not Warranted)
3310 July 30, 1979	Hughes			et al Warren G. De	et al David Hammond Bailey	1108	148		Lot 5 Elaine Dr. See III D'ville
3795 Aug. 1, 1979	"		Judith N.	David Stephen	Andrea S. Volpe	1108	333		Lot 87 Newgate Dr. "Bellingham" Hqts.
3805 Aug. 1, 1979	"			Wanda G.	Russell W. Hunt, et al	1108	336		Lot 111 Lander St. "College"
5307 Aug. 14, 1979	"		et al Lula Mae		H. R. Peterson	1109	330		Int. lot West Ridge Rd. "Governors Square"
5351 Aug. 14, 1979	"	Edith S.			Jerry H. Thompson, et al	1109	346		Lot 18 Governors Square
8279 Sept. 7, 1979	"			et al Thomas M.	Johnny R. Stone, et al	1110	997	3.64	Acc. Blue Ridge Rd.
"	"			et al Patricia G.	"	1110	997		
8882 Sept. 13, 1979	"		Cancelled April 11-22-79 Annice S. Sinkerley # 12379	11-22-79 - Deed BK 1177 pg. 617	Metropolitan Sewer Subd.	1111	347		Agreement "Buena Vista" Sec. 6
9941 Sept. 21, 1979	"		O. A.		Dianne G. Painter	1112	37		Lots 25, 26 + 27 Sutton Drive Monaghan with Sec II
10670 Sept. 28, 1979	"			et al R. Barry	George A. Hillis, et al	1112	531		Lot 87 Parker Rd. Victor
11887 Oct. 9, 1979	"	Edwin E.			Anna Marie Hughes	1113	259		Lot 8 Hutton Ct. "Hutton Court" Monaghan" Sec. II
12070 Oct. 10, 1979	"			J. J.	George A. Hillis, et al	1113	366		Lot 87 (#16) Parker Rd. "Victor -"
14443 Oct. 30, 1979	"		Mary Chaetier		Claudia B. Harbit	1114	554		Lot 6 "B. C. Green Subd."
16333 Nov. 13, 1979	"	Charles F. et al			Metropolitan Sewer Subd	1115	582		Right of way (P33-1-10)
"	"	Betty Jo R. et al			"	1115	582		

DIRECT or GRANTOR Index to Deeds — Greenville County, S. C.

Open at Proper Tab according to First Letter or Letters of Name and refer to Buff Sub-Index sheet for page reference.

KEYS PRINTING CO., GREENVILLE, S. C.

(F)

FILE NUMBER	GRANTORS FAMILY NAMES	GIVEN NAMES ABCDEFGHIJ	GIVEN NAMES JKLMNO	GIVEN NAMES PQRSTUVWXYZ	GRANTEES	BOOK	PAGE	No. of Acres	BRIEF DESCRIPTION, LOCATION, ETC. (Not Warranted)
DATE OF RECORD									
17944 Nov. 29, 1979	Hughes	Francis M. et al			Murray M. Curry et al	1116	570		Lot 6 Old Esley Bridge Rd. "Gwynn Estate"
" "	"	Betty B. et al			" " " "	1116	570		
19245 Dec. 11, 1979	"			Sarah B.	C. D. Hughes	1117	180		Monaghan Millers' Sec. II 2nd Lot 46 (+) Thomas St. Victor
20344 Dec. 26, 1979	"	Donald Ray et al			William Joel Reed et al	1117	847		Lot 386 Willowtree Dr. Westwood Sec. II Sville
" "	"	Jeanne B. et al (W/Valerie O. Burgin)			" " "	1117	847		
25299 Feb. 21, 1980	"			Valerie O.	Jerry S. Owens, et al	1120	889		Lot 7 Berea Lane
25646 Feb. 26, 1980	"			Rebekah E.	A. Wayne Willis, et al	1121	120		Lot 6 "Pine Valley Estate" Sec. I
26481 Mar. 5, 1980	"	Co. Mo. Development			M ^E Donald's Corp.	1121	701		Termination of Lease agreement on long lease see deed bk. 699 pg 275 and assign. bk. 962 pg. 79
" "	"	"			" " "	1121	701		
28345 Mar. 25, 1980	"	Grace M.	+	Thomas R.	William A. Hill et al	1122	755	1.4	Lot 6 "Alcu" Golf Course Rd.
29343 Apr. 3, 1980	"			James H.	Lonnie Dale Vona et al	1123	347		Lot 6 George S. Calman Property
31569 Apr. 25, 1980	"			Lela G. et al	Michael W. Lovett et al	1124	654	19.8	acres Saluda Tp.
33349 May 15, 1980	"	Anna S.			James A. Hughes	1125	874		"South Forest Ests" Lot 153 W. Belvedere Rd.
33704 May 20, 1980	"	G. Denise + Kenneth	Mat 11-1591	#158884	Peter C. Van Keuren	1126	109		Place" Sec I Lot 22 Devergne Place "Devergne
35227 June 9, 1980	"			Linda E. + Samuel C.	The Bank of Greenville et al	1127	194		Real Prop. agree. Sec. III
126 July 1, 1980	"	Dawn R.	+	William A.	John C. Eichelberger	1128	530		Lot 156 Capewood Ct. "Hillsborough"

DIRECT or GRANTOR Index to Deeds — Greenville County, S. C.

(F1)

☞ Open at Proper Tab according to First Letter or Letters of Name and refer to Buff Sub-Index sheet for page reference.

KEYS PRINTING CO., GREENVILLE, S. C.

FILE NUMBER DATE OF RECORD	GRANTORS FAMILY NAMES	GIVEN NAMES ABCDEFGHIJ	GIVEN NAMES JKLMNO	GIVEN NAMES PQRSTUVWXYZ	GRANTEES	BOOK	PAGE	No. of Acres	BRIEF DESCRIPTION, LOCATION, ETC. (Not Warranted)
4351 Aug. 13, 1980	Hughes	Brenda V.	&	Warren C. Jr.	Billy R. Dill, et al	1131	51		ave.) Bond for title (2.08 acs Clarendon Swamy Slopes Sec. 14 Lot 222 Duncan Rd.
4323 Aug. 13, 1980	"	Linda K.	M/K/A	Linda K. Wiggatt	John P. Norman et al	1131	137		
6103 Aug. 28, 1980	"	Larry	et al		Walter G. Winiger et al	1132	119		Lot
"	"	Linda W.	et al		" " " "	1132	119		
8164 Sept. 15, 1980	"	Jack Curtis			Sherry Lynn Hughes et al	1133	319		Pt. Lot 25
8304 Sept. 15, 1980	"	Janet E.			Khosrow Haghshinas	1133	451		Lot 22 Chesterfield Eats. Sec. 1 "Holly Tree Plantation"
10158 Sept. 30, 1980	"	Elizabeth R.			Nelson & Putman Bldg Inc.	1134	543		Int. 7.41 acs Bethel Rd. & S.C. Hwy 14
10174 Oct. 1, 1980	"	Lela Mae	et al		Ella Williams	1134	601		Lot Goodwin Bridge Rd.
10200 Oct. 1, 1980	"	Lela Mae	et al		Orinna L. Brown	1134	603		Lot Goodwin Bridge Rd.
10199 Oct. 1, 1980	"	Lela Mae	et al		J. N. Green	1134	605		Lot Goodwin Bridge Rd.
10198 Oct. 1, 1980	"	Lela Mae	et al		Rosa Lee Allen	1134	607		Lot Goodwin Bridge Rd.
11271 Oct. 9, 1980	"	A. M. Jr.			John A. Todd et al	1135	153	0.79	acres Rosie Dr. S'ville
11512 Oct. 13, 1980	"	Minnie Dill	et al		Clyde Dill, Jr.	1135	311		Lot 68 Virginia Ave Highland
11968 Oct. 16, 1980	"			W. E. Blackwood	Esca Alkema et al	1135	546	42.58	acs. Georgia rd.
16840 Dec. 4, 1980	"			Jessie	Mary Frances Hughes O' Shields	1138	455		Power of Attorney

DIRECT or GRANTOR Index to Deeds — Greenville County, S. C.


 Open at Proper Tab according to First Letter or Letters of Name and refer to Buff Sub-Index sheet for page reference.

KEYS PRINTING CO., GREENVILLE, S. C.

(G)

FILE NUMBER	DATE OF RECORD	GRANTORS FAMILY NAMES	GIVEN NAMES ABCDEFGH	GIVEN NAMES IJKLMNO	GIVEN NAMES PQRSTUVWXYZ	GRANTEES	BOOK	PAGE	No. of Acres	BRIEF DESCRIPTION, LOCATION, ETC. (Not Warranted)
18450	Dec. 22, 1980	Hughes	Charles J. etal			Carolina Fed. S. & L. Loan	1139	380		Real Prop. Agree
" "	" "	"	Betty Jo etal			" " " "	1139	380		
20728	Jan 19, 1981	"	Nora F.			Doris H. Anaya etal	1141	124		Power of attorney
20827	Jan 20, 1981	"	James			Guy W. Strickland	1141	201		Lot 29 White Horse Rd. Ext.
21700	Jan 29, 1981	"	Josephine C.			James J. Mosley	1141	710	0.95	acre Dixie Cir. Gantt Sp.
28202	Apr. 8, 1981	"			etal	Paul, Jr.	1145	860		Lot 76 Bridgewood ave.
" "	" "	"			etal	Susan M.	1145	860		"Edwards Forest" Sec. II
29979	Apr. 27, 1981	"			etal	Thomas M.	1146	957		Lot 5 Private Dr. also:
" "	" "	"			etal	Patricia	1146	957		Easement
30338	Apr. 30, 1981	"	James H.			Jeremy W. Shipman etal	1147	202		Slater
30556	May 1, 1981	"	N/A Katherine Hughes Smith			William H. Pelham	1147	255		Lot 16 J. P. Stevens Co Inc.
31286	May 8, 1981	"	Katherine H.			Western Carolina Regional	1147	756		Reg. Unit 52 Jarvis Ridge Hwy Prop
" "	" "	"	Emma Lee etal			" " "	1147	756		Right of way (559. 2-1-1)
31191	May 8, 1981	"	Alender M. etal			" " "	1147	658		Lot Jones Ave. Sville
33529	June 2, 1981	"	A. M. Jr.			Her V. Trigg etal	1149	188		orig. done see deed Bl. 1149 pg. 184
34521	June 12, 1981	"			Real Estate, Inc.	Carabo Capital	1149	831		Acknowledgment of purchase - Joe Hoptj
		"	Ivie L. & Roy C.			Norman E. Sims, etal	1149	831		Lot 9 Cochran Dr. "Alempsey"

DIRECT or GRANTOR Index to Deeds — Greenville County, S. C.

(61)

Open at Proper Tab according to First Letter or Letters of Name and refer to Buff Sub-Index sheet for page reference.

KEYS PRINTING CO., GREENVILLE, S. C.

FILE NUMBER DATE OF RECORD	GRANTORS FAMILY NAMES	GIVEN NAMES ABCDEFGHIH	GIVEN NAMES IJKLMNO	GIVEN NAMES PQRSTUVWXYZ	GRANTEES	BOOK	PAGE	No. of Acres	BRIEF DESCRIPTION, LOCATION, ETC. (Not Warranted)
35060 June 18, 1981	Hughes			NK/A Vera Davis Parsons	Jr. Vera D. Parsons Jr.				
1067 July 13, 1981	"			Vera D. (AKA Cecil W.)	*Vera Davis Parsons Revocable etal	1150	216		4 Lots Lake Lanier Cleveland Sp.
1089 July 14, 1981	"	Birdella D.	+	W. Cecil	Warren Keith Randolph	1151	598	.41	acre = Parcel 1 & 2.24 acre = Parcel 2.
1968 July 22, 1981	"	Hallie Jackson		(FKA Uelda Kay Carter)	Carolina Fed. S. & L. Assoc	1151	686		Real Prop. Agree.
3166 Aug 4, 1981	"	George	+	Uelda Kay	Evelyn B. Woodford	1152	230		Lot 48 Club Dr. Savannah
4921 Aug 24, 1981	"	Brenda V.	+	Warren C. Jackson, etal	James C. Kripkean	1152	954		Lat. Clarendon Ave. Sava
8599 Oct 5, 1981	"	Estelle P.		Shirley	John Lee Chard	1153	981		Lot 4 = Tract 1 Overbrook Rd. Arling Green
9221 Oct 12, 1981	"	By Master Frank P. McEwan, Jr.		James H. etal	R.A. Bailey, etal V Loan Assoc	1156	276		Trt. lot 14 Sanford St. Westmoreland
"	"	By Master Frank P. McEwan, Jr.		Nancy W. etal	Poinsett Federal Savings	1156	615		Lot 10 Williams Rd.
9326 Oct 13, 1981	"	Cancelled Sept 16, 1983 Date BK 1196-469 # 9102 Dannie S. Lankford		Jesse H.	James H. Hughes	1156	712		Durable Power of attorney
11748 Nov 11, 1981	"			R.E.	Furman University	1158	156		Parcel
12996 Nov 30, 1981	"	Charles E.		etal	J R 7, a Ltd. Pts.	1158	902		Lot 51 Burdett Estate Mauldin
"	"	Edith C.		etal	" " " "	1158	902		
13049 Dec 1, 1981	"			R.E.	Charities Real Estate Inc.	1158	934		Lot R/W Cleveland St.
16271 Jan 19, 1982	"	Gilreath Real Estate Co.		etal	The DB- MYN Group, P.A.	1161	193		Lot
18610 Feb 19, 1982	"			Lucille J., etal	Viola B. Jney	1162	675		Mills, Kennew Plant Lot 28 (#1 School St.) Abney

DIRECT or GRANTOR Index to Deeds — Greenville County, S. C.

☞ Open at Proper Tab according to First Letter or Letters of Name and refer to Buff Sub-Index sheet for page reference.

KEYS PRINTING CO., GREENVILLE, S. C.

(4)

FILE NUMBER DATE OF RECORD	GRANTORS FAMILY NAMES	GIVEN NAMES ABCDEFGH	GIVEN NAMES IJKLMNO	GIVEN NAMES PQRSTUVWXYZ	GRANTEES	BOOK	PAGE	No. of Acres	BRIEF DESCRIPTION, LOCATION, ETC. (Not Warranted)
19393 Mar 1, 1982	Hughes	Benjamin S. Jr. et al			Juna Bee Hughes	1163	114	} 2 1/2 ac. Lots 21, 22, 23 Hwy 29 & Suber Rd. Chick Spgs Twp.	
" "	"	Cynthia D. et al			" " "	1163	114		
19393 Mar 1, 1982	"	Benjamin S. Jr. et al			Juna Bee Hughes	1163	115		
" "	"	Cynthia D. et al			" " "	1163	115		
19393 Mar 1, 1982	"	Benjamin S. Jr. et al			Juna Bee Hughes	1163	116	} Int. Lot 21 Bent Creek Dr. "King Acres" Chick Spgs Twp.	
" "	"	Cynthia D. et al			" " "	1163	116		
22022 Apr 1, 1982	"	Daniel E. & Kathleen M. et al			Bernabe J. Saldana	1164	798	} Sec. II Mauldin Lot 45 Sycamore Dr. Glendale Sville, Gaston Twp.	
24003 Apr 28, 1982	"	Indiv & Exec. et al			Elizabeth B. Hughes	1166	48		2.37 acres West Georgia Rd. Highlands
24514 May 4, 1982	"	Lola Mae et al			Linn W. Cole	1166	342	Lot 47 Virginia Ave. East	
24940 May 10, 1982	"	Cancelled Dannie S. Tankersley et al	6-28-83 #35636 Lot Bk.	81-521 + Loan Assoc.	American Federal Savings	1166	572	Real Property Agreement Hannon Rd	
24995 May 10, 1982	"	Jodi Lee et al			Marty J. Ledford	1166	642	13.65 acres Cor. Valley Bldg Rd. &	
25719 May 11, 1982	"	Josephine C. et al			Warren J. Hughes, Jr.	1166	741	Int. Pt. Tract I	
28177 June 16, 1982	"	Cancelled Dannie S. Tankersley et al	7-11-83 #1002 Lot Bk	81-1785	American Fed. S. & L. Assoc.	1168	711	Real Prop. Agree.	
28799 June 23, 1982	"	E. L. & Louise W. et al			Southern Bank & Trust	1169	118	Real Prop Agree. Heritage Lakes	
213 July 2, 1982	"	Albert R. et al			Cathy S. Hughes	1169	632	Int. lot 122 Harness Trail	
767 July 9, 1982	"	Edna Kellett et al			Paramount Developmen ^{ts}	1169	906	Hot Rocky Slope Rd.	

DIRECT or GRANTOR Index to Deeds — Greenville County, S. C.

(41)

☞ Open at Proper Tab according to First Letter or Letters of Name and refer to Buff Sub-Index sheet for page reference.

KEYS PRINTING CO., GREENVILLE, S. C.

FILE NUMBER DATE OF RECORD	GRANTORS FAMILY NAMES	GIVEN NAMES ABCDEFGHIJ	GIVEN NAMES JKLMNO	GIVEN NAMES PQRSTUVWXYZ	GRANTEES	BOOK	PAGE	No. of Acres	BRIEF DESCRIPTION, LOCATION, ETC. (Not Warranted)
798 July 12, 1982	Hughes			Juanita M.	Jodie Lee Hughes	1169	940		Village Lot 92 Appolosa Dr. Mustang Sp. Tp
1252 July 16, 1982	"			Janice A. Robert N.	Tommy L. Allen et al	1170	237		Lot 6 + Pt 7 Pine St. Greer Chick
3815 Aug 16, 1982	"			Leroy R.	Albert L. Sittsworth	1172	235		Lot 13 Heather Lane "Burdett Estate" Mauldin
"	"			Mary R.	" " "	1172	235		
4362 Aug 20, 1982	"	Incl. + Exec. et al		Alfred Michael	Francis R. Stotaky	1172	470		Mills Village Lot 38 Fourth Ave. Sec. 2 Judson
5916 Sept 8, 1982	"			Annie May	Robert A. Hughes	1173	526		Pt. Lot 20 White Horse Rd.
10176 Oct 27, 1982	"			Danell E.	Francis R. Stotaky et al	1176	217		Mills Village Sec. 2. Int. Lot 38 Fourth Ave. Judson
10167 Oct 27, 1982	"			Danny Ray	Francis R. Stotaky et al	1176	226		Mills Village Sec. 2 Int. Lot 38 Fourth Ave. Judson
10356 Oct 29, 1982	"			Sarah H.	Jerry M. Hamet district	1176	301		Mills Sec. II Lot 76 Blake St. Duncan. see Deed BK 1111 Page 347
12379 Nov 22, 1982	"			April G.	Metropolitan Sewer Sub.	1177	617		Satisfaction of Agreement for orig Tr. 5 = 1.86 Acs. Rebutal Tp.
14852 Dec 17, 1982	"	M/A		Duffie Ruth a/k/a	Thomas Luther Maddox Jr.	1179	181		3.08 Acs. Jones Mill Rd. Austin Tp. also pt. Estate Sec. I
15268 Dec 22, 1982	"			Lynida E. Austin Linda E.	Billy R. Hughes	1179	419		Int. Lot 55 Darby Rd. "Coachman Agnaw Rd.
15458 Dec 27, 1982	"			R. E.	Furman University	1179	522		Int. Lot R/W A.C Hwy 253 + R/W
16502 Jan 6, 1983	"			R. E.	Furman University	1180	409		Int. Lot Hwy 253 + Agnaw Rd.
16618 Jan 7, 1983	"	M/A		Constance S. M.E. Husley Constance Stubblefield	William F. Yancey	1180	483		Leawood Lot 29 + Pt. lot 30 Edgewood Ave.
17242 Jan 14, 1983	"			Carroll E.	Betty Joyce Hughes et al	1180	845		Mauldin Rd. Int. Parcel Co. Log Shoals +

DIRECT or GRANTOR Index to Deeds — Greenville County, S. C.

☞ Open at Proper Tab according to First Letter or Letters of Name and refer to Buff Sub-Index sheet for page reference.

KEYS PRINTING CO., GREENVILLE, S. C.

FILE NUMBER DATE OF RECORD	GRANTORS FAMILY NAMES	GIVEN NAMES ABCDEFGH	GIVEN NAMES IJKLMNO	GIVEN NAMES PQRSTUVWXYZ	GRANTEES	BOOK	PAGE	No. of Acres	BRIEF DESCRIPTION, LOCATION, ETC. (Not Warranted)
17241 Jan 14, 1983 18985	Hughes	Betty Joyner		Rubin Dale	Carroll E. Hughes	1180	846	1.24	Acres - Tract B
Feb 2, 1983 19374	"	Carroll E			Betty Joyner Hughes <i>etal</i>	1181	813	1	Acres
Feb 4, 1983 19799	"	Elizabeth R.			O'Neil P. Boudreau, Jr. <i>etal</i>	1182	111	4.62	Acres - Lake Cir Rd. Paris Mt of Mills Sec. A
Feb 10, 1982 20019	"	Gladys Mote			Homer Ridley, Jr. <i>etal</i>	1182	368		Lot 75 (#45) Second St. (Ave) Woodside
Feb 11, 1983 20018	"	Alender M., Jr.			William T. Gresette <i>etal</i>	1182	470		28.60 acres Burdette Rd.
Feb 11, 1983 22181	"	Alender M. Jr.			P.A Pension Plan & Trust of William T. Gresette, Jr. Endodontic Association <i>etal</i>	1182	471	47.41	acres Burdette Rd.
Mar 7, 1983 23000	"			Rudolph	Thomas C. Christian <i>etal</i>	1183	827	1.54	acres Miller Dr.
Mar 14, 1983 23232	"	Cheryl A.			Carl S. Matheny, Jr.	1184	319		Oaks Horiz. Prop. Reg. Unit 22 - A Wildaire - Mary Sec. I
Mar 16, 1983 23329	"	Billy R.			Anita Hughes	1184	451		Lot 55 Coachman Estates Hills
Mar 16, 1983 29800	"	Helen D.		Ralph	James W. Skelton	1184	516		Lot 4 North Forest Cir. Great
May 11, 1983 "	"			James J. et al.	Frank B. Winstone	1188	24		Lot 273 Westwood South Sec. I Sville
32487 June 1, 1983	"			Martha C. et al. James & Peggy G. Matheny Peggy G.	" "	1188	24		
32428 June 1, 1983	"	Elizabeth R.			Bobby E. Jones et al. <i>LTD</i>	1189	319		lot 30 Springview
35308 June 27, 1983	"				Prestige Builders of Greenville	1189	320		Lot 9 Bethel Rd. Holly Tree Plantation Land Co. Sec. C
				Guarita M. & Ralph L.	Harold L. Roman et al	1191	172		Pt. Lot 33 West Craft Street Stone

DIRECT or GRANTOR Index to Deeds — Greenville County, S. C.

(I)

Open at Proper Tab according to First Letter or Letters of Name and refer to Buff Sub-Index sheet for page reference.

KEYS PRINTING CO., GREENVILLE, S. C.

FILE NUMBER DATE OF RECORD	GRANTORS FAMILY NAMES	GIVEN NAMES ABCDEFGHIH	GIVEN NAMES IJKLMNO	GIVEN NAMES PQRSTUVWXYZ	GRANTEES	BOOK	PAGE	No. of Acres	BRIEF DESCRIPTION, LOCATION, ETC. (Not Warranted)
35856 June 29, 1983	Hughes	<i>Cancelled</i> Dannie S. Tankersley VEMC	5-23-84 #	36950	Lot Blc 85-924 American Fed. Sth. Co. Inc.	1191	515		Real Property Agreement
35823 June 30, 1983	"			Paul Jr. <i>et al</i>	William F. Hooper <i>et al</i>	1191	415		Lot 75 Bridgemoor Ave Sec II Edwards Forest
"	"			Susan M. <i>et al</i>	" "	1191	415		
207 July 1, 1983	"	Anita a.s.c. Gov Pts			Karl N. Seel <i>et al</i>	1191	673		See I Lot 55 Darby Rd. Coachtown est.
1213 July 12, 1983	Hughes	Gilbreath			C. Allen Bruce <i>et al</i>	1192	151		Lot 2 Memorial Medical Dr.
2867 July 26, 1983	Hughes			Paul, Jr. <i>et al</i>	Maurice C. Jones, Jr. <i>et al</i>	1193	110	}	Agreement
" "	"			Susan M. <i>et al</i>	" " "	1193	110		
3359 July 29, 1983	Hughes	Nancy H.			James L. Hughes, M.D.	1193	365		Durable Power of Attorney - General
3358 July 29, 1983	Hughes		James L. (M.D.)		Nancy H. Hughes	1193	363		Durable Power of Attorney - General
5213 Aug. 12, 1983	Hughes	a.s.c. Gov Pts. - Gilbreath Real Estate			J.A. Gilbreath, Jr.	1194	372		Int. Parcel
5214 Aug. 12, 1983	Hughes	a.s.c. Gov. Pts. - Gilbreath Real Estate			Dr. Donald W. Shelley	1194	373		Int. Parcel
9102 Sept 16, 1983	"			Jesse H.	James H. Hughes	1196	469		Inventory See deed bk 1156 pg 712 Revocation of Previous Power of Attorney
9102 Sept 16, 1983	"			Jesse H.	Evelyn L. Hughes	1196	469		Power of Attorney
10167 Sept 27, 1983	"	Frances Williams			Martha Jane Raines	1197	161		Int. lot Buist Ave Village Sec 1 Less: Portion
10468 Sept 29, 1983	"			Indiv. Fisher <i>et al</i> Rita Marlene	Jerry C. Kennedy	1197	431		Lot 15 Sistine St. Monaghan Mill
11731 Oct 10, 1983	"			Elizabeth Margaret	Sony Bay Investments	1198	147		Lot 3 E. Panton Ave

DIRECT or GRANTOR Index to Deeds — Greenville County, S. C.

Open at Proper Tab according to First Letter or Letters of Name and refer to Buff Sub-Index sheet for page reference.

KEYS PRINTING CO., GREENVILLE, S. C.

(5)

FILE NUMBER DATE OF RECORD	GRANTORS FAMILY NAMES	GIVEN NAMES ABCDEFGHIJ	GIVEN NAMES JKLMNO	GIVEN NAMES PQRSTUVWXYZ	GRANTEES	BOOK	PAGE	No. of Acres	BRIEF DESCRIPTION, LOCATION, ETC. (Not Warranted)
12590 Oct 17, 1983	Hughes	Norma + Mark E			William A Owens ^{etal}	1198	663		Lot 14 North Lake Hills
16278 Nov 18, 1983	"			Richard J ^{etal}	Michael E. Patterson	1200	801		Lot 9, McJannet Dr. Oak Crest Sec I
"	"			Shirley A. ^{etal}	" "	1200	801		
20051 Dec 23, 1983	"		Jonathan M.	Walter Jr. ^{etal}	Lela Mae S. Hughes	1203	180		Lot McCale St.
20332 Dec 29, 1983	"			R. E.	Furman University	1203	347		Pleasantburg Dr (291 Bypass) Int 6 Lots Cr Crossing + Heris. Property Registre Unit 12 - J McDaniel Hgts.
20669 Jan 3, 1984	"			Phillip R.	Mark H. Snelson	1203	582		
20924 Jan 4, 1984	"	Albert R. ^{etal}			A. Don Cozins ^{etal}	1203	759		Lot 122 James Trail "Heritage Park"
"	"	Cathy S. ^{etal}			" "	1203	759		
24867 Feb 13, 1984	"	Albert R. ^{etal}			James E. Hamilton ^{etal}	1206	209		1912 Acc. Fairview Rd. Fairview Sp.
"	"	Catherine S. ^{etal}			" "	1206	209		
26721 Mar 1, 1984	"		Louise B		Warren J. Hughes ^{etal}	1207	234		Power of attorney
26722 Mar 1, 1984	"			Warren J.	Warren J. Hughes, Jr. ^{etal}	1207	237		Power of attorney
30770 Apr 3, 1984	"		Jana. Bee		Greenville Wheel & Rim ^{etal}	1209	742		21, 22 + 23, beer Lease Agreement + Option Lots
33177 Apr 24, 1984	"	as.c. pt - Silbreath	Real Estate		J. A. Silbreath Jr.	1211	72		Parcel A+B
33176 Apr 24, 1984	"	as.c. pt - Silbreath	Real Estate		D. J. Hughes Jr. ^{etal}	1211	74		Dist 3 Beech Dr Agreement
34936 May 8, 1984	"	D. J. Jr. ^{etal}			Michael W. Payne MD ^{etal}	1212	57		Easement + Maintenance

DIRECT or GRANTOR Index to Deeds — Greenville County, S. C.

(51)

Open at Proper Tab according to First Letter or Letters of Name and refer to Buff Sub-Index sheet for page reference.

KEYS PRINTING CO., GREENVILLE, S. C.

FILE NUMBER DATE OF RECORD	GRANTORS FAMILY NAMES	GIVEN NAMES ABCDEFGHIJ	GIVEN NAMES JKLMNO	GIVEN NAMES PQRSTUVWXYZ	GRANTEES	BOOK	PAGE	No. of Acres	BRIEF DESCRIPTION, LOCATION, ETC. (Not Warranted)
34994 May 8, 1984	Hughes	Alfred Alendon M.			Regional Sewer Authority Western Carolina etc	1212	76		Right of way
36362 May 18, 1984	"	J.A. Noble Barbara D.			Edward H. Dawson Jr	1212	844		Lots 20+21 W. Tallulah Dr Pile 3
36408 May 18, 1984	"			Fisher Pete Marlen	Therese J. Diachos	1212	910		Lot 114 Smyth St. Vicki Morahan
36894 May 23, 1984	"			Robert N.	Janice A. Hughes	1213	203		Int. 0.60 Acre
38478 June 5, 1984	"	Carroll E. & Janice B.			Ronald B. Swofford	1214	354		Dunklin Tp. Bond for Title 7.1 Acs
4113 June 28, 1984	"				Dwain S. Lynn	1215	859		Lot Windsor Rd. Chick Spg Sp
2499 July 4, 1984	"				Jed Boyd etc	1217	745		Lot 1-A Dunklin Tp.
	"				" " etc	1217	745		
3187 July 30, 1984	"			Paul Jr	John H. Crabtree	1218	139		Agreement
	"			Dwain M	" "	1218	139		
3398 July 31, 1984	"	Frankie B.			Steve W. Clayton	1218	320		Lot 129, Sec 3 Colonial Hills
4420 Aug 7, 1984	"			Robert W.	Buss P. Stathos	1218	272		Easement
6838 Aug 24, 1984	"	D. Jackson Jr.			Cagle Park	1220	149		Subdivision lots 1, 2, 3+13 Restrictive Covenants Cagle Park
5994 Aug 24, 1984	"	D. Jackson			Lawrence Pachman	1220	157		Lot 3 Cagle Park Also: Easement
8613 Sept 18, 1984	"	Alan L.			Claude F. Dwyer	1222	141		Wentwood P. Ville Austin Sp Lot 214 Copewood Dr. Sec III
9403 Sept 26, 1984	"			Jessie Payne	Benny Hughes	1222	719		Tract 1 Subw Rd. Chick Spg Sp.

DIRECT or GRANTOR Index to Deeds — Greenville County, S. C.

Open at Proper Tab according to First Letter or Letters of Name and refer to Buff Sub-Index sheet for page reference.

(K)

FILE NUMBER DATE OF RECORD	GRANTORS FAMILY NAMES	GIVEN NAMES ABCDEFGHIJ	GIVEN NAMES JKLMNOPQ	GIVEN NAMES RSTUVWXYZ	GRANTEES	BOOK	PAGE	No. of Acres	BRIEF DESCRIPTION, LOCATION, ETC. (Not Warranted)
10817 Oct 9, 1984	Hughes		Maurice Jerry		Mary Frances B. Hughes	1223	694		Sub (1.13 ac) Butler Sp. Brookside Sec. III
10818 Oct 9, 1984	"		Jerry M.		Mary B. Hughes	1223	695		Sub lot No, Meadowbrook Dr.
10825 Oct 10, 1984	"			Robert W?	Duke Power Co.	1223	839		Right of way
11198 Oct 12, 1984	"	D. J. J.	Elizabeth Bailey		The Big Partners as.c. pte	1224	28		Quit claim Lot E. Jullulah Dr.
11211 Oct 15, 1984	"		Margaret		J. J. Cooney ete	1224	381		Lot 30 Chisna Ave
16249 Nov 29, 1984	"		Mrs J.		Lauren Electric Copperhill Dr.	1227	545		Right of way
16829 Dec 4, 1984	"		Jerry M.		Margie M. Elder	1227	941		Sub Estate Lot 14 Hwy 14 Highland Cobb Cr.
18207 Dec 12, 1984	"			R.E.	Furman University	1228	405		Sub lots 1-6 on Pleasantburg Dr.
21387 Dec 19, 1984	"		L.P.		Del Norte Estate	229	236		Restriction, lots 1-419 Judson Mills Village Sec 6
21583 Jan 18, 1985	"		Minnie Creane		Albert Harmon etal	1231	339		Sub 95 on 5th + Hubert St. Spgs Sp.
23380 Jan 21, 1985	"		Mattie C.		Joyce Hughes Clark	1231	577		2 acs. Rotherford Rd, Chick
23381 Feb 7, 1985	"	Corine M.			George Tillman Hughes	1232	560		6.0 ac. Jantus Rd.
25587 Feb 7, 1985	"	Corine M.			Duff Perry Hughes etal	1232	561		6 ac. Austin Sp.
26387 Mar 1, 1985	"	Charles	etal		Michael S. Francis ete	1233	968		Acknowledgment Property Agreement and Underwriting pt lot 197 Mauldin Rd
27117 Mar 8, 1985	"			Susan	Curtis M. Stidham	1234	474		Quit claim Sub plot 15, lot 16 Southside
cc March 21, 1985	"		Mary ete		Robert M. Stidham	1235	329		0.46 ac. Jullulah Dr. Part.
cc	"		Nommi P.		"	1235	329		

DIRECT or GRANTOR Index to Deeds — Greenville County, S. C.

(K1)

Open at Proper Tab according to First Letter or Letters of Name and refer to Buff Sub-Index sheet for page reference.

()

FILE NUMBER DATE OF RECORD	GRANTORS FAMILY NAMES	GIVEN NAMES ABCDEFGHIJ	GIVEN NAMES JKLMNO	GIVEN NAMES PQRSTUVWXYZ	GRANTEES	BOOK	PAGE	No. of Acres	BRIEF DESCRIPTION, LOCATION, ETC. (Not Warranted)
34535 May 14, 1985	Hughes	Elizabeth	John W.		Belmont Heights	1239	435		Protective Covenants to Belmont Heights Subd.
"	"	Narold M.	Jonnie		"	1239	435		
"	"	Helen N.			"	1239	435		
35094 May 20, 1985	"	By master w/ Daniel Scarborough			Sec of Housing	1239	845		Lot 17 Jefferson Circle Ahney Hills, Poinsett Dist
"	"	By master w/ Daniel Scarborough			"	1239	845		
36158 May 29, 1985	"	D. Jackson			Danlin Beattie Jr.	1240	481		Lot 1 Cr. Crescent Ave + Woodrow
37232 June 6, 1985	"		Mickey C.	Tina M.	Johnny Bragg	1241	190		Lot 26, New Hope
37917 June 12, 1985	"			Thomas	Greenville County	1241	677		Drainage Assistance Agreement
38881 June 20, 1985	"		Gease W.		Monty J. Ledford	1242	342	58.2	Acres, Saluda Tp.
38947 June 24, 1985	"	W.P.			Western Carolina Regional	1242	477		Right of way (554.1-1.2.1)
3936 July 10, 1985	"		Ray	Marshall	Julia James Hughes	1243	797		Lot 33 Orchid Dr. Whitwood Terrace Navy Highland Sp. (Orig Bk 1227 Pg 94)
39645 July 15, 1985	"		James M.		Margie M. Elder	1244	177		Lot - Hwy. 14/ Green Sandrush
39819 July 17, 1985	"		James Bee	Butcher	Raymond O. Butcher	1244	468		Lot 13 Conyer Ave
39854 July 30, 1985	"			Tom	Duke Power Co	1245	211		Right of way
39900 Aug 2, 1985	"				Western Carolina Regional	1245	608		Right of way
4054 Sept 3, 1985	"		Elizabeth			1245	608		
	"		Ornie C.		Charles Russell Hughes	1247	877		Personal life estate, lot 12 Sequoia

DIRECT or GRANTOR Index to Deeds — Greenville County, S. C.

REG. U. S. PAT OFFICE *Chas McCott* County Indexes Since 1888
An Identifying Trade Mark

Open at Proper Tab according to First Letter or Letters of
Name and refer to Buff Sub-Index sheet for page reference.

COTT FAMILY NAME INDEX No. 75 © 1949
MADE BY THE COTT INDEX COMPANY, COLUMBUS, OHIO
SOLD BY WALKER, EVANS & COGSWELL CO., CHARLESTON, S.C.

(L)

FILE NUMBER	DATE OF RECORD	GRANTORS FAMILY NAMES	GIVEN NAMES ABCDEFGHIJ	GIVEN NAMES JKLMNOPQ	GIVEN NAMES RSTUVWXYZ	GRANTEES	BOOK	PAGE	No. of Acres	BRIEF DESCRIPTION, LOCATION, ETC. (Not Warranted)
	7760									
	Sept 4, 1985	Hughes		Now Linda f. Cota		Ed J. Cota	1247	926		Sub lot 6 Pine View
	10581	"		Linda Frakes						
	Sept 25, 1985	"		James M.		Margie M. Elder	1249	491		Right of way
	10575	"			R. E.	Furman University	1249	583		Pro) + Cusby Cr Paramount Pl.
	Sept 26, 1985	"				Lawrence J. Mackman	1249	606		Sub 6 lots Pleasantburg Dr (291 By-
	10626	"		D. Jackson		James W. Sapp	1250	141		Sub Cr. Crescent + Woodrow Ave
	Sept 26, 1985	"		Elizabeth B.		Carolyn H. Todd	1250	142		2 Parcels
	11269	"		Elizabeth B.		Martin H. Adams	1250	144		Strip
	Oct 1, 1985	"		Elizabeth B.		James P. Price	1251	799		Sub Hwy 276 Austin Sp. less
	11368	"		D. Jackson		Stuart J. Sengeland	1252	353		Sub 13 Woodrow Ave
	Oct 1, 1985	"				J. A. Gilreath Jr.	1254	805		Sub 9 Parkstone
	11367	"		Real Estate	McKee + Rogers					
	Oct 22, 1985	"		Gilreath		G. J. Johnson Jr.	1254	806		2 parcels, Bear Dr.
	15131	"		D. J. J.			1254	805		
	Oct 31, 1985	"		Gilreath Real Estate			1254	806		Into Int Bear Dr
	19231	"		D. J. J.			1254	806		
	Nov 6, 1985	"		D. J. J.		Q & M. Properties	1254	811		Into Int Bear Dr
	19229	"				Furman University	1255	850		Sub 1-6 (64-67 Pleasantburg
	Nov 6, 1985	"			R. E.		1255	913		Reserve
	20141	"		Ray Barker		Jerry Ray Miller				Sub 2-D Jones Pl. Horiz prop
	Nov 20, 1985	"		Barbara H.						

DIRECT or GRANTOR Index to Deeds — Greenville County, S. C.

(L1)

REG. U. S. PAT. OFFICE *Chas McCott* County Indexes Since 1888 An Identifying Trade Mark

Open at Proper Tab according to First Letter or Letters of Name and refer to Buff Sub-Index sheet for page reference.

COTT FAMILY NAME INDEX No. 75 © 1949
MADE BY THE COTT INDEX COMPANY, COLUMBUS, OHIO
SOLD BY WALKER, EVANS & COGSWELL CO., CHARLESTON, S.C.

FILE NUMBER DATE OF RECORD	GRANTORS FAMILY NAMES	GIVEN NAMES ABCDEFGHIJ	GIVEN NAMES JKLMNOPQ	GIVEN NAMES RSTUVWXYZ	GRANTEES	BOOK	PAGE	No. of Acres	BRIEF DESCRIPTION, LOCATION, ETC. (Not Warranted)
21696 Nov 1, 1885	Hughes	m. Corine			Denge Tillman Hughes	1256	415		Five ac.
21691 Nov 1, 1885	"	m. Corine			Wupp Perry Hughes	1256	416	6.14 ac.	white Dr.
24282 Jan 23, 1886	"	W. Basie			Michael William	1258	156		Power of attorney
28327 Feb 28, 1886	"			James T. et al	Jeffrey A. Benjamin	1260	743		Lot 41 Glendale III Austin Sp. 7 Maulelin
"	"			Jane Y. et al	" " "	1260	743		
30318 Mar 17, 1886	"	Elizabeth R.			Nancy H. Hagan	1262	82		Hair Prop. Regime Unit 104 Inglewood also 2.6 ac Sub lot 32 + 21 Benette St.
32580 Apr 4, 1886	"	5 rows in 2000 J. Maxwell			James E. Hughes	1262	468		
33810 Apr 15, 1886	"	B. J. Jr.			J. A. Gilreath Jr.	1264	182		Tract 3 Bear Dr.
34802 Apr 17, 1886	"	Atha Fay et al			Samuel P. Gossett	1264	316		Lot 431 Ross St. Sec 2 Abray Mills Brandon Plant
"	"	Alfred Michael et al			" " "	1264	316		
36495 May 6, 1886	"	Claude T.			Alan J. Hughes	1265	765		Lots 214 Dependent Dr. Westward Sec. III 211th Austin sp.
"	"	Edith L. et al			" " "	1265	765		
36808 May 1, 1886	"			Tr. as Nominee Real Estate	Win-Duffie Greenville LTD CO	1265	891		pt lot 4 May 21 also lots May 29 Sub BK: 1172 pg 125
49423 June 13, 1886	"	A. M. M. et al			Washington Street Assoc. et al	1268	621		Assignment of Deed, for sig Sec
June 18, 1886	"			Nominee	James Wallace Hughes	1268	999		Power of attorney

(over)

DIRECT or GRANTOR Index to Deeds — Greenville County, S. C.

Open at Proper Tab according to First Letter or Letters of Name and refer to Buff Sub-Index sheet for page reference.

(M)

FILE NUMBER DATE OF RECORD	GRANTORS FAMILY NAMES	GIVEN NAMES ABCDEFGHIJ	GIVEN NAMES JKLMNO	GIVEN NAMES PQRSTUWXYZ	GRANTEES	BOOK	PAGE	No. of Acres	BRIEF DESCRIPTION, LOCATION, ETC. (Not Warranted)
4400 8 June 30, 1986	Hughes			etal Paul, Jr.	etal John V. Francis	1269	913		Lot 226 Winterfield Place Peppertree Sec 2
" 4595 Aug 1, 1986	"			etal Susan M.	" " "	1269	913		Lot 67 Bantel Dr. Bunkette
Aug 4, 1986	"	Donald P. + Marquerite	Opeth 7 +	Thomas	Richard Budd Clark	1272	292		Lot 38 Lake Harbor
Aug 6, 1986	"			R. E.	Lindsey Acres	1272	815		Release of back restrictions Langfield Dr. Lake Forest Sec. I
Aug 8, 1986	"			Paul, Jr.	Susan M. Hughes	1272	10		Sub pt lots 12 + pt lots 11, Lake
Aug 20, 1986	"	Richard Gene		Daphia	Mark J. Patterson	1272	974		Lot Phillipa Lane Butler Sp.
Sept 2, 1986	"	Lois			Metropolitan Sewer Subd.	1274	791		Right of Way (294-4-9)
Sept 2, 1986	"	Elizabeth			Metropolitan Sewer Subd.	1274	803		Right of Way (294-6-2)
Sept 2, 1986	"	Elizabeth			Metropolitan Sewer Subd.	1274	809		Right of Way (294-6-7)
Sept 2, 1986	"	Elizabeth B.			Metropolitan Sewer Subd.	1274	811		Right of Way (294-6-5)
Sept 2, 1986	"	Elizabeth B.			Metropolitan Sewer Subd.	1274	813		Right of Way (294-6-6)
Sept 2, 1986	"	Constance		William	Steven H. Quinn	1274	745		Sub lot 39 Oak Forest Sec. III
Sept 2, 1986	"	Constance S. S/AH Scott Hughes			William H. Hughes	1274	744		Lot 39, Oak Forest Sec. III Reserved life estate interest
Sept 3, 1986	"	Frank Dawn		Milton Scott Mildred	Melvin Hughes	1274	996		Units 80 Study Dr. Harbor View
"	"	Dawn M.			" "	1274	996		

DIRECT or GRANTOR Index to Deeds — Greenville County, S. C.

(M1)

Open at Proper Tab according to First Letter or Letters of Name and refer to Buff Sub-Index sheet for page reference.

()

FILE NUMBER DATE OF RECORD	GRANTORS FAMILY NAMES	GIVEN NAMES ABCDEFGH	GIVEN NAMES IJKLMNO	GIVEN NAMES PQRSTUVWXYZ	GRANTEES	BOOK	PAGE	No. of Acres	BRIEF DESCRIPTION, LOCATION, ETC. (Not Warranted)
12511 Sept 24, 1986 12686	Hughes			J. Robert E.	John R. Tulp III	1276	678		Lot 12 Revenue Dr. Low Strip
Sept 29, 1986 13792	"		Jesse H.		James Hezekiah Hughes	1276	798		General power of attorney
Oct 31, 1986 12191	"			R. Vernon R.	Elizabeth A. Hughes	1277	559		Power of attorney
Oct 3, 1986	"			Vernon R. Hughes	Richard W. Kemmerlin	1277	560		Lot 24 Summerplace
14452 Oct 8, 1986 18631	"			Elizabeth A. Hughes James H. Hughes	Nerwood Robinson	1277	899		Lot Hannon Rd.
Nov 6, 1986 20010	"		Joyce M.		Sylvia H. Mason	1280	135	2.27	acres Hwy 290 O'Neal sp.
Nov 14, 1986 21432	"		Carroll + Jennie		Ronald B. Swafford	1280	847	7.1	acres Falkville Rd. Dunklin sp. Park
Nov 26, 1986 21600	"		J. Marion		David C. Barry	1281	688		Lot 6 Arena Dr. Arena
Nov 26, 1986 22843	"			Randolph	Lora Lee Hughes	1281	820	1.87	acres Hwy 50 also Parcel Oakland sp.
Dec 5, 1986 23470	"			Roy E.	Frankie B. Hughes	1282	494		Int lot 48 Scatterwood Phase III For orig. Seeded BK 1282 pg 494
Dec 7, 1986 29050	"			Roy E. Charles H. Hines	Frankie B. Hughes	1283	516		Int lot 48 Scatterwood Phase III
Jan 9, 1987 29721	"		M.W.	Real Estate	Winn-Dipie Greenville	1286	68		Int Street Hwy 29
Jan 15, 1987 30429	"		Helen + James H.		Billy J. Hatcher	1286	346		Int Strip S. main St. Drew
Jan 21, 1987	"		Jay W.		Denna V. Lusk	1286	765		Lot 11 North Lake Hills
	"		Jean			1286	765		

DIRECT or GRANTOR Index to Deeds — Greenville County, S. C.

REG. U. S. PAT. OFFICE *Chas. M. Cotts* County Indexes Since 1888 An Identifying Trade Mark

Open at Proper Tab according to First Letter or Letters of Name and refer to Buff Sub-Index sheet for page reference.

COTT FAMILY NAME INDEX No. 75 © 1949
MADE BY THE COTT INDEX COMPANY, COLUMBUS, OHIO
SOLD BY PHOTO COPY SUPPLY, MAULDIN, S. C.

(N)

FILE NUMBER DATE OF RECORD	GRANTORS FAMILY NAMES	GIVEN NAMES ABCDEFGH	GIVEN NAMES IJKLMNOP	GIVEN NAMES QRSTUVWXYZ	GRANTEES	BOOK	PAGE	No. of Acres	BRIEF DESCRIPTION, LOCATION, ETC. (Not Warranted)
31069 Jan 28, 1987	Hughes		Maddie +	Patricia	M. Scott Hughes	1287	240		Down Lot Unit 80 Stanley D. Johnston
34684 Feb 25, 1987	"	now Barbara S. Keeney Barbara S.			Edward H. Whitecross	1289	38		Lot Cr N. main + Barrans Sts.
35326 Mar 2, 1987	"			Thomas	Thomas Lee Southern	1289	327	12.42	ac. Holly Springs Rd. Dunbar Sp.
	"			Patricia	"	1289	327		
38433 Mar 18, 1987	"			Ralph S. Jr.	Jean M. Hughes	1290	708		Lot 147 Wellwood Dr.
38429 Mar 18, 1987	"		Jean M.		Donald R. Keller	1290	709		Lot 147 Wellwood Dr.
45726 Apr 27, 1987	"		Margaret H. Vaughn		Donald Carmel Hughes	1293	454		Landowner's Dr. Lot # 2 + 3 Cr. Pine St +
49600 May 15, 1987	"	W. P. Jr.	Louise		Peter A. Peiper	1294	993		Free Will Rd lots 16, 17 + 18 Green Valley Estates
52673 May 26, 1987	"	city in part for McCay M. Hill	Marian		M. J. Quinn	1295	833		Easement
52405 May 29, 1987	"			Union Wright	Artie A. Hughes	1296	74		Subdivision Club Rd.
4112 July 23, 1987	"			W. Kenneth Waldrop	James L. Finch	1300	434		Lot 4 McPherson Rd
	"		Meloni		"	1300	434		
9940 Aug 26, 1987	"		MARGARET A. VAUGHN		William C. Keenes Jr.	1303	479		Pine H. Chick Spg Sp. Lots 2 + 3 Cr Vandiventer Dr +
11628 Sept 1, 1987	"		Jesse H.		Jackie Donald Hughes	1304	37		General Power of Attorney
12695 Sept 11, 1987	"	By business of Jeremy Probate Judge Braylon G. (Mina)			Virida M. Carr	1304	864		Conservatorship
19459 Oct 26, 1987	"			Thomas	Thomas B. Martin	1308	820	1.42	ac. Lot 6 Holly Course Rd.

DIRECT or GRANTOR Index to Deeds — Greenville County, S. C.

(N1)

REG. U. S. PAT. OFFICE *Chas. McCall* County Indexes Since 1888 An Identifying Trade Mark

Open at Proper Tab according to First Letter or Letters of Name and refer to Buff Sub-Index sheet for page reference.

COTT FAMILY NAME INDEX No. 75 © 1949
MADE BY THE COTT INDEX COMPANY, COLUMBUS, OHIO
SOLD BY PHOTO COPY SUPPLY, MAULDIN, S. C.

FILE NUMBER	GRANTORS FAMILY NAMES	GIVEN NAMES ABCDEFGH	GIVEN NAMES IJKLMNO	GIVEN NAMES PQRSTUVWXYZ	GRANTEES	BOOK	PAGE	No. of Acres	BRIEF DESCRIPTION, LOCATION, ETC. (Not Warranted)
23589 Nov 16, 1987	Hughes			as Trs. L. E. et al	Inc. Southeast-Six Properties	1310	569		Deeds 34 op p 313 + Bk 629 pg 435 Int assignment for Agreements see
23939 Nov 17, 1987	"	Gertrude			Evelyn H. Nodenhoff	1310	705		Power of attorney
27632 Dec 14, 1987	"	Charles George			Velma S. Phillips	1312	843		Lot 16 Linnet St. Also parcel
29172 Dec 23, 1987	"	Carrie M.			Ruff Perry Hughes	1313	802	6.03 acres	White Dr.
29171 Dec 23, 1987	"	Carrie M.			George Tillman Hughes	1313	803	5.10 acres	Near Hunter Rd.
3021 Feb 26, 1988	"	Wahl		James K.	Phillip K. Anthony	1318	93		Lot 203 Brentwood Sec IV
37332 Mar 1, 1988	"	Benjamin S. Jr.		et al	Rhett H. Hughes	1318	235	0.79 acres	Inher Rd. Chick Spg Sp
39461 Mar 1, 1988	"	Jillia			William L. Wood	1318	275		Lot 33 Westwood Terrace
41986 Mar 31, 1988	"	Alma Jean		Robert L.	Franky L. Erb	1320	715		Lot 19, Cree, plat of M.T. Cairns
43211 April 1, 1988	"	Rpte S.		et al	R. Bradford Whitney	1321	681		Abolish White Street + R/Ws lots 195-199, White Street, Duke Domain
45869 Apr 25, 1988	"	Herbert		et al	Gregg Cleveland Stapp	1323	03	4 acres	Glassy Mtn Sp.
47764 May 4, 1988	"	Gordon E.		Susan U.	Bryan P. Nebel	1324	123		Free Plantation Sec 14 P.H.U. Lot 71 Bearwood Dr. Stally
52382 June 2, 1988	"	By Greenville County Probate Judge		Allie Mae Annette (NCM)	SC National Bank	1327	22		Conservatorship Apt 636, Side 6
52678 May 31, 1988	"	Charles H.		Nancy B.	Sarah M. Palmer	1326	682		Lot 181 Belle Meade
1203 July 5, 1988	"			Rhett H.	Sylvia Hughes Page	1330	882		Lot Subw Rd. Chick Spg Sp.
2427 July 14, 1988	"			James L.	Stephen S. Hall	1331	756		Lot 66 & Sugar Valley Ct. Map B Sec 3, Sugar Creek
"	"			et al	" " "	1331	756		
43229 Apr 7, 1988	"	Emma Lou		et al	Carolyn H. Todd	1321	455		General Power of attorney

DIRECT or GRANTOR Index to Deeds — Greenville County, S. C.

REG. U. S. PAT. OFFICE *Chambers* County Indexes Since 1888 An Identifying Trade Mark

Open at Proper Tab according to First Letter or Letters of Name and refer to Buff Sub-Index sheet for page reference.

COTT FAMILY NAME INDEX No. 75 © 1949
MADE BY THE COTT INDEX COMPANY, COLUMBUS, OHIO
SOLD BY PHOTO COPY SUPPLY, MAULDIN, S. C.

(0)

FILE NUMBER DATE OF RECORD	GRANTORS FAMILY NAMES	GIVEN NAMES ABCDEFGHIJ	GIVEN NAMES KLMN	GIVEN NAMES PQRSTUWXYZ	GRANTEES	BOOK	PAGE	No. of Acres	BRIEF DESCRIPTION, LOCATION, ETC. (Not Warranted)
3721 July 21, 1988	Hughes				Rhett H. Sylvia Hughes ^{etal} Page	1332	445		Acres Less .76 Acres Less R/W Int Lot Chick Eggs Tp. Level 117
44190 July 26, 1988	"			Margaret	Joseph J. Willett ^{etal}	1332	847		Sec 11 of Anticlee Lot 148 Chapman Rd Part II
5369 Aug 1, 1988	"	Betty + Leon +		Patricia	Alese K. Hughes ^{etal}	1333	471		Int Lots 71 + 72 Walkers Circle
"	"			Murray ^{etal}	" " "	1333	471		
6316 Aug 3, 1988	"			John Calvin	Clayton E. Rhodes ^{etal}	1333	939		Belle Meade Sec 2 Santt Tp Int Lot 51 Pine Creek Dr
7231 Aug 9, 1988	"			M. ^{etal} Jean	Windermere Subd.	1334	385		For orig see Deed Bk 136 pg 938 Amendment to Restrictions
8582 Aug 16, 1988	"			Raymond E. ^{etal}	Wayne J. Usilenko ^{etal}	1335	164		Lot 6 of Barrett Ar. Burdett Estates
"	"			Spence ^{etal}	" " "	1335	164		
8789 Aug 17, 1988	"			Rolf E. ^{etal}	Lindsey J. Ferrester ^{etal}	1335	320		Certificate of Authority
9412 Aug 22, 1988	"	Constance +		William	SC National Bank ^{etal}	1335	758		Int Lot E. North St E. Sec I
9411 Aug 22, 1988	"	Constance +		William	SC National Bank ^{etal}	1335	759		Int Lot 142 Brookfield
10264 Aug 26, 1988	"			Raymond E. ^{etal}	Ashford Subd.	1336	145		First Amendment to restriction see Deed Bk 1313 pg 845
"	"			Spence ^{etal}	" " "	1336	145		
11131 Aug 31, 1988	"			By Greenville County Probate Judge Russell (minor) Wyatt	Robert Hughes ^{etal}	1336	681		Conservation # 88-C-230059 Sec V
11558 Sept 1, 1988	"	Betty C			Anthony J. Scahette ^{etal}	1336	905		Lot 4/10 Del Norte Estates 76 Davis St.
11604 Sept 1, 1988	"	Estate of E. P. R. John Alvin			Allie Dee Annette Hughes ^{etal}	1336	932		Deed of Distribution Lot 35 + Pt Lot

DIRECT or GRANTOR Index to Deeds — Greenville County, S. C.

(01)

REG. U. S. PAT. OFFICE *Chas. McCott* County Indexes Since 1888 An Identifying Trade Mark

Open at Proper Tab according to First Letter or Letters of Name and refer to Buff Sub-Index sheet for page reference.

COTT FAMILY NAME INDEX No. 75 © 1949
MADE BY THE COTT INDEX COMPANY, COLUMBUS, OHIO
SOLD BY PHOTO COPY SUPPLY, MAULDIN, S. C.

FILE NUMBER DATE OF RECORD	GRANTORS FAMILY NAMES	GIVEN NAMES ABCDEFGHIJ	GIVEN NAMES JKLMNO	GIVEN NAMES PQRSTUVWXYZ	GRANTEES	BOOK	PAGE	No. of Acres	BRIEF DESCRIPTION, LOCATION, ETC. (Not Warranted)
11762 Sept 2, 1988	Hughes		KA Julia H. Sanford		Brian C. Carlton ^{etal}	1337	25		Lot 11 Hughes Hgts Blk C Sec C.
11922 Sept 6, 1988	"		Julia J. ^{etal}		Frances C. Johnson ^{etal}	1337	137		Lot 15 Woodside Mills
13006 Sept 12, 1988	"	M	Corrine		Berge Tilman Hughes	1337	677	4.92	Acres
13005 Sept 12, 1988	"	M	Corrine		Duff Perry Hughes	1337	678	6.03	Acres White Dr.
14398 Sept 20, 1988	"		Harold Lucille		Rosa L. Edmonds ^{etal}	1338	547		Belle Meade, Sault Sp. Lot 113 W. Darcester Blvd. Valley Raven Acres Deal Sp.
20678 Oct 24, 1988	"		Harriette Lewis		James Larry Campbell ^{etal}	1341	925		Pt Lot 48 Sec 4 Gail Cnd Jun
21804 Nov 2, 1988	"		Duff Perry		Virginia H. Culbertson	1342	995		Lot North Weston St. Ft. Hills #1 Inc.
26615 Dec 2, 1988	"			Inc. Real Estate	Arnold L. Darnell	1345	879		Lot 1 Bear Dr. Chestnut Prop Reg
28104 Dec 12, 1988	"		Estate of P. Acker By Janice Uecia		Fred P. Morris	1346	819		Unit 65 Brentwood Haring Prop of L. R. Masley
29124 Dec 19, 1988	"		Estate of P. R. Charles		Joyce Hughes	1347	494		Deed of Distribution Lot 6
614 Jan 5, 1989	"				Paul Jr. ^{etal}	1349	251		Lot 194 Applejack Lane Pebble Creek Ph 1
"	"				Susan M. ^{etal}	1349	251		
5007 Feb 2, 1989	"		B. ^{etal}		Nancy H. McDonald ^{etal}	1351	929		Auto Subj Lots 3, 4, 7, 17, 18 Less Strip Int Lots 13-14 Lee St. Dalewood
16091 Mar 8, 1989	"		Estate of By Comwater Ollie V. A.		Robert C. Hughes Jr. ^{etal}	1355	395		Same Unit Lot 35 + pt lot 36 Davis St
13118 Mar 28, 1989	"				Russell	1357	141		Hills Lot 14 New Port Dr. Hampshire
18408 April 26, 1989	"		Estate of By P. R. Janice Jack Allen		Blanche S. Hughes	1360	308		See J. Jaynes Deed of Distribution, Int Lot 13

DIRECT or GRANTOR Index to Deeds — Greenville County, S. C.

REG. U. S. PAT. OFFICE *Chester* County Indexes Since 1888 An Identifying Trade Mark

Open at Proper Tab according to First Letter or Letters of Name and refer to Buff Sub-Index sheet for page reference.

COTT FAMILY NAME INDEX No. 75 © 1949 MADE BY THE COTT INDEX COMPANY, COLUMBUS, OHIO SOLD BY PHOTO COPY SUPPLY, MAULDIN, S. C.


5(P)

FILE NUMBER DATE OF RECORD	GRANTORS FAMILY NAMES	GIVEN NAMES ABCDEFGHIJ	GIVEN NAMES KLMNO	GIVEN NAMES PQRSTUVWXYZ	GRANTEES	BOOK	PAGE	No. of Acres	BRIEF DESCRIPTION, LOCATION, ETC. (Not Warranted)
19163 May 3 1989	Hughes			Take up by P.R. Ray Charles	(none) et al Bobbie Lucille Hughes	1360	753		July 27th Church of God Circle Deed of Distribution, 2.7 ac U.S. Sp. Greer Int lot Dablenale St (Link Spgs) 3,239 4 ac Link Spgs Sp. Int lot 1, Seward Rd, etc
19579 May 5 1989	"		Marque h		Amanda G. James	1361	2		Int lot 1, Seward Rd, etc
20410 May 10 1989	"			Rebecca	Sylvia Hughes et al	1361	398		Int lot 1, Seward Rd, etc
22889 June 1 1989	"			Take up by P.R. Norman h.	Edward Hughes et al	1363	444		Greenbriar Deed of Distribution Int 152
123888 June 1 1989	"	Edward L.			Michael R. Vandegna	1363	446		Int 152 Greenbriar
28552 June 30 1989	"	Edward + J. Wallace			Robert L. Hughes Sr.	1366	187		absolut Rocky Slope Rd, Bithin Sp Int pt tract 2 Rocky Slope Rd
28801 July 3 1989	"	E. Rebeck			Clark J. Henderson et al	1366	392		Lot 142 Wilmont Lane Country Club Estates
"	"			Robin et al	" " "	1366	392		
28915 July 3 1989	"		James A		John D. Dance et al	1366	450		Lot 153 South Forest Estate
30691 July 17 1989	"			James + new P.R. et al Rebecca	Paul G. Greene et al	1370	625		Lot 7 property of Wm R. Dorman
30764 Aug 17 1989	"	Basil W. + Louise W.			Steven V. Doney et al	1370	651	1.5 ac	pt lot 1 Dened Drive class M
39974 Sept 5 1989	"			et al Lora Lee	Ronald Senchuk	1372	314	1.87	acre & C Hwy 50 also
43151 Sept 26 1989	"			III et al Rafael	David Michael Palmer	1374	195	20.35 ac	Dove Sp. Druggin rd. Rd.
"	"			et al Rebekah	"	1374	195		
49861 Nov 2 1989	"		NICA Linda L. Austin		James Leary Bullock	1378	390		Windsor Park Lot 67 Woodridge Cr + Swift Dr
50298 Nov 6 1989	"		By Greenville County Tax Collector Jesse A.		Case Properties	1378	650	1.35 Acres	prop of Lillie B. Johnson et al

DIRECT or GRANTOR Index to Deeds — Greenville County, S. C.

(P1)

REG. U. S. PAT. OFFICE *Chas. McCall* County Indexes Since 1888 An Identifying Trade Mark

 Open at Proper Tab according to First Letter or Letters of Name and refer to Buff Sub-Index sheet for page reference.

COTT FAMILY NAME INDEX No. 75 © 1949
MADE BY THE COTT INDEX COMPANY, COLUMBUS, OHIO
SOLD BY PHOTO COPY SUPPLY, MAULDIN, S. C.

FILE NUMBER	GRANTORS FAMILY NAMES	GIVEN NAMES ABCDEFGH	GIVEN NAMES IJKLMNO	GIVEN NAMES PQRSTUVWXYZ	GRANTEES	BOOK	PAGE	No. of Acres	BRIEF DESCRIPTION, LOCATION, ETC. (Not Warranted)
51150									
Nov 13, 1989	Hughes	Barnett			Betty R. Hughes	1379	214		cont Lat 18 Paris View Dr.
51148	"		S. Michael		Betty R. Hughes	1379	215		cont Lat 18 Paris View Dr.
Nov 13, 1989	"	Charles S.			Betty R. Hughes	1379	216		cont Lat 18 Paris View Dr.
51149	"	Robert By P.P.			Betty R. Hughes et al	1379	212		View Dr. cont Lat 18 Paris
Nov 13, 1989	"	Charles Franklin							