

# DIRECT or GRANTOR Index to Deeds — Greenville County, S. C.

REG. U. S. PAT OFFICE *Chas. McCall* County Indexes Since 1888 An Identifying Trade Mark

Open at Proper Tab according to First Letter or Letters of Name and refer to Buff Sub-Index sheet for page reference.

COTT FAMILY NAME INDEX No. 75 © 1949  
MADE BY THE COTT INDEX COMPANY, COLUMBUS, OHIO  
SOLD BY WALKER, EVANS & COGSWELL CO., CHARLESTON, S.C.

(A)

FILE NUMBER	DATE OF RECORD	GRANTORS FAMILY NAMES	GIVEN NAMES ABCDEFGHIJ	GIVEN NAMES KLMNO	GIVEN NAMES PQRSTUWXYZ	GRANTEES	BOOK	PAGE	No. of Acres	BRIEF DESCRIPTION, LOCATION, ETC. ( Not Warranted )
16328	Jan. 9, 1915	Hunt	J. <del>cancelled</del>	<del>cancelled</del>	3-17-87 # 38285	St B.C. 100-1508	1012	320		RIPM
"	"	"	Hansel	<del>cancelled</del>	3-17-87 # 38285	St B.C. 100-1508	1012	320		
17070	Jan. 20, 1915	"	David W.	Jr.		G. left Joseph	1013	323		Realty Assn., Eastley St. Lot 11, Blk A., Pendleton St.
24172	Jan. 25, 1915	"				Western Carolina Regional	1011	242		" - road"
26264	May 12, 1915	"					1018	117		Right of Way (B.4.2-1-24)
"	"	"					1018	117		
26264	May 12, 1915	"					1018	119		Right of Way (B.4.2-1-24)
"	"	"					1018	114		
26264	May 12, 1915	"					1018	121		Right of Way (B.4.2-1-25)
"	"	"					1018	121		
26264	May 12, 1915	"					1018	123		Right of Way (B.4.2-1-26)
"	"	"					1018	123		
30977	June 30, 1915	"				Marie Long Harrison	1020	565	1.43	also agreement for railroad siding Geo. Co. Leland St Rd + Bushy Rd
10ad	July 11, 1916	"					1021	121		
1377	July 16, 1915	"	N.B.	etal.		Greenville County	1021	315		Confirmation Affidavit for public Rd.
7341	Sept. 18, 1915	"	N 2	etal	3-17-87 # 38286	St B.C. 100-1509	1024	443		Real Property Agreement
"	"	"	Docthy		3-17-87 # 38286	St B.C. 100-1509	1024	443		



# DIRECT or GRANTOR Index to Deeds — Greenville County, S. C.

REG. U. S. PAT OFFICE *Chas McCorkle* County Indexes Since 1888  
An Identifying Trade Mark

Open at Proper Tab according to First Letter or Letters of Name and refer to Buff Sub-Index sheet for page reference.

COTT FAMILY NAME INDEX No. 75 © 1949  
MADE BY THE COTT INDEX COMPANY, COLUMBUS, OHIO  
SOLD BY WALKER, EVANS & COGSWELL CO., CHARLESTON, S.C.


( B )

FILE NUMBER DATE OF RECORD	GRANTORS FAMILY NAMES	GIVEN NAMES ABCDEFGHIJ	GIVEN NAMES JKLMNO	GIVEN NAMES PQRSTUVWXYZ	GRANTEES	BOOK	PAGE	No. of Acres	BRIEF DESCRIPTION, LOCATION, ETC. ( Not Warranted )
2549 Aug. 5, 1976	Hunt	Mrs. Ellen R.			Mellie P. Cook	1040	768	1.01	1/2 Mill Acres Austin Jp. near
6809 Sept. 9, 1976	"	Dakota W. et al.			Gerald R. Grew	1042	651		except taken by Hwy Dept. to widen go lots 97 + 98 Gaussons Rd. East side (Hampton Cir) Chick Spg. Tp.
6839 Sept. 9, 1976	"	Cheryl S. + by mother Grant P. McQueen, Jr.		W. Jr. Russell	John R. Jaram et al.	1042	684		lot 27, Woodfern Cir. Blk H. "Waltham"
6872 Sept. 10, 1976	"	Grace K.			Mabel M. Rawlings	1042	667		lot 14 E. Wendale Dr.
9091 Oct. 4, 1976	"		Joseph +	Roosevelt et al.	Guille County	1044	48		Right of Way Petition
13178 Nov. 12, 1976	"	Development Co.			Duke Power Co.	1046	84		Right of Way Petition
15381 Dec. 7, 1976	"			Paul et al.	Guille County	1047	416		Dedicated Rd. Blw Confirmation
15381 Dec. 7, 1976	"		Magdalene +	Paul et al.	Guille County	1047	417		Affidavit for Public Rd. must see Roll # 76-1834
15527 Dec. 8, 1976	"	by atty S. R. Anderson			Robert J. Davies	1047	499		Release of Judgment for July Roll # 76-1823
15525 Dec. 8, 1976	"	by atty S. R. Anderson			Robert J. Davies	1047	500		Release for judgment see to purchase
16477 Dec. 20, 1976	"			Jeff D.	Hurd Development Co.	1048	61		land lease Agree + Option "Savannah Acc."
17417 Dec. 30, 1976	"	J. Bill C. + Frances			Norman G. Hurd	1048	775		lot 54 Cherrylane Dr.
21910 Feb. 18, 1977	"	ALLIA Jeff D. Hurd, ALLIA Jeff D. Hurd, Jr. ALLIA Henson D. Hurd, ALLIA Henson D. Hurd, Jr.				1051	324		Affidavit Old Saluda Rd. Eastern Tp cont. 49 1/2 Acs. + 40 1/2 Acs
22209 Feb. 22, 1977	"			Paul	Madeline G. Hurd	1051	420		Conditional Assign. of lease
22847 Mar. 1, 1977	"	Development Co. et al.			Liberty Life Insurance Co.	1051	934		Right of Way
23013 Mar. 2, 1977	"			Paul et al.	Guille County	1052	1		

# DIRECT or GRANTOR Index to Deeds — Greenville County, S. C.

(B1)

REG. U. S. PAT. OFFICE *Chas McCott* County Indexes Since 1888 An Identifying Trade Mark

 Open at Proper Tab according to First Letter or Letters of Name and refer to Buff Sub-Index sheet for page reference.

COTT FAMILY NAME INDEX No. 75 © 1949  
MADE BY THE COTT INDEX COMPANY, COLUMBUS, OHIO  
SOLD BY WALKER, EVANS & COGSWELL CO., CHARLESTON, S.C.


FILE NUMBER DATE OF RECORD	GRANTORS FAMILY NAMES	GIVEN NAMES ABCDEFGHIJ	GIVEN NAMES JKLMNO	GIVEN NAMES PQRSTUVWXYZ	GRANTEES	BOOK	PAGE	No. of Acres	BRIEF DESCRIPTION, LOCATION, ETC. ( Not Warranted )
24241 Mar. 15, 1977 26098	Hunt	Serra C.	<i>Cancelled</i> Dannie S. Lankford RMC	10-31-79 # 14747	Bank of Essex	1052	725		Real Property Agree. "Maple Acres" Lot 10 Chastain Dr. Simp. Tp.
April 1, 1977 26503	"	Harold F.			James A. Machlenbrock	1053	868		Lot 10 Chastain Dr. Simp. Tp.
Apr. 5, 1977 28395	"	Lloyd E. (AK/A Hunt Dev. Co., Inc)			Kenneth D. Godfrey, Jr.	1054	127		Lot Jones Rd. Chick
Apr. 22, 1977 29381	"	Development Company			County of Greenville	1055	133		2 Tracts Keith Dr. Rd. (S.C. Hwy. 276)
Apr. 29, 1977 35244	"	Mary Frances	<i>Cancelled</i>		United States Land Co.	1055	727	11.69	Tract 3 Lawrence
June 20, 1977 2548	"	Francis + Lois A.	7-1-85 Dannie S. Lankford RMC		S. C. Natl Bk	1058	937		Real Property Agree.
June 23, 1977	"	Ruth H.			Bank of South S.C.	1061	140		Title to real est + Declaration of Trust - Part Lots 24 + 25 McClellan Ave.
"	"	"			"	1061	141		Mt. Rd. Near Tr. Road Tract 1 = 1.69 Acs. Tubbs Mountain
7514 Sept. 6, 1977 7462	"	Madelina Paul	H +		R. Ernest Hawkins	1064	199		Protective Covenants - Tubbs
Sept. 6, 1977 7970	"	Madelina + Paul	H +		_____	1064	284		Lot 10 West Ave.
Sept. 7, 1977 4997	"	Kathryn J.			Abner F. Carvajal, et al	1064	498		Tracts 2 + 2-A Tubbs Mt. Rd. Brown St (McClellan St. which bridge) Lot 49 Key St (Linn St.)
Sept. 29, 1977 13541	"	Madelina H. Paul			W. Glenn Hawkins	1065	730		Tract = 1.05 A. Schellford Rd.
Nov. 1, 1977 16283	"	Lloyd E.			Gertrude Edwards	1067	662		Lot 175 8 + 1731 Glassy Mt. Tr.
Nov. 25, 1977 17930	"			et al Roy F. Jr.	Harco, Inc.	1069	66		Lot 52 Garby Bridge Rd
Dec. 12, 1977 19117	"	B. Leslie, Jr.			Norma F. Pulliam	1070	20		
Dec. 27, 1977	"	Harold F.			Paul E. Hunt	1070	779		



# DIRECT or GRANTOR Index to Deeds — Greenville County, S. C.

2  
(C1)

REG. U. S. PAT. OFFICE *Chas McCott* County Indexes Since 1888 An Identifying Trade Mark

 Open at Proper Tab according to First Letter or Letters of Name and refer to Buff Sub-Index sheet for page reference.

COTT FAMILY NAME INDEX No. 75 © 1949  
MADE BY THE COTT INDEX COMPANY, COLUMBUS, OHIO  
SOLD BY WALKER, EVANS & COGSWELL CO., CHARLESTON, S.C.

FILE NUMBER DATE OF RECORD	GRANTORS FAMILY NAMES	GIVEN NAMES ABCDEFGHIJ	GIVEN NAMES JKLMNO	GIVEN NAMES PQRSTUVWXYZ	GRANTEES	BOOK	PAGE	No. of Acres	BRIEF DESCRIPTION, LOCATION, ETC. ( Not Warranted )
15795 Nov. 21, 1978	Hunt			et al Robert M.	Mark D. Dodd, et al	1092	365		Lot 31 Sylvania Dr. "Dogwood Terrace"
"	"			et al Sherry G.	" " "	1092	365		
28195 Mar. 30, 1979	"		Madeline	H. + Paul	Thomas W. Hardin, et al	1099	579	3.86	Acc. R/W Jubbs Mt. Rd.
31819 May 1, 1979	"	et al Harold F.			Thomas F. Levatino, Jr.	1101	599		Assignment of installment Contract for Sale of Real Estate
"	"	et al Dorothy D.			" " "	1101	599		
32557 May 8, 1979	"	Harold F.			Mary R. Castell	1102	27		Agree with Brandon Plant See 2 Bond for title Lot 479
32894 May 10, 1979	"			Roy F., Jr. et al	Addison-Rudesal, Inc.	1102	200	.013	Acce Shackleford Rd.
36576 June 11, 1979	"	et al David B.			Thomas H. Lee, et al	1104	465		Lot 18 Ravensworth Rd. "Brook Glenn Gardens"
"	"	et al Barbara G.			" " "	1104	465		
36634 June 11, 1979	"	Charles Edward + For Master, Frank P. McHenry, Jr.		Phillip William	Robert Michael Horton	1104	528	.69ac	Lot Granting Trp.
556 July 5, 1979	"	Henry + Mary M.			Brown Properties of S. C. Inc.	1106	176		Lot 8 Webster Rd.
718 July 6, 1979	"		Jack U. + Velma S.		Joe Pat Owens, et al	1106	308		Lot 170 "Heritage Lakes"
82729 July 25, 1979	"		James H. + Vera G.		Greenville County	1107	779		Easement Dedication
3151 July 27, 1979	"		Madeline + Paul		W. Eugene Alford, et al	1107	956	63.59	Acc. Jubbs Mt. Rd.
9065 Sept. 14, 1979	"	et al Helen J.			Quentin O. Ball, et al	1111	564	162.30	Acc. Georgia Rd. View "Blk. A"
10397 Sept. 26, 1979	"		James J.		Ralph S. Riddle, et al	1112	267		Lot 19 Holdfield St. "Summit"

# DIRECT or GRANTOR Index to Deeds — Greenville County, S. C.

Open at Proper Tab according to First Letter or Letters of Name and refer to Buff Sub-Index sheet for page reference.

KEYS PRINTING CO., GREENVILLE, S. C.

2  
(8)

FILE NUMBER DATE OF RECORD	GRANTORS FAMILY NAMES	GIVEN NAMES ABCDEFGHIJ	GIVEN NAMES JKLMNO	GIVEN NAMES PQRSTUVWXYZ	GRANTEES	BOOK	PAGE	No. of Acres	BRIEF DESCRIPTION, LOCATION, ETC. ( Not Warranted )
15059 Nov 2, 1979	Hunt			et al William P.	Redevelopment Authority Greenville County	1114	865		Mills Brandon Sec. I Lot 46 L#17 Jones St. Abney
17069 Nov 20, 1979	Hunt		Julian G.		Craig V. McKinney et al	1116	56		Lot Saluda River, also R/W Easts. Sec. II Paris Tp.
19728 Dec 17, 1979	Hunt	Luther Mae			Jack W. Sallia	1117	488		Lot 113 Bellwood Rd. "Bellwood"
20478 Dec 27, 1979	Hunt			et al Robert M. et al Sherry C.	et al David Thomas Mc Roberts	1117	921		Lot 31 Sylvania Dr. "Dogwood Terrace"
" "	"				" " " "	1117	921		
20653 Dec 28, 1979	"	Hattie M.			Debra E. Henderson	1118	108		Greenville Tp. Lot Norwood ave (Key or Keat ave)
24116 Feb 7, 1980	"		Madeline G. & Paul		Bruce M. Strickland et al	1120	254	2.48	Acres R/W Subst mt. Rd.
24496 Feb 12, 1980	"	by master Frank P. Mc Lawan, Jr. Charlie L. & Louella L.			Sec. of Housing & Urban Dev.	1120	425		Lot 132 Idlewild - O'Neal Tp.
24633 Feb 14, 1980	"	E. P.			et al Daniel Dene Hunt	1120	533	36 1/2	Acc. State Rd. also 1.4 Acc.
29200 Apr 2, 1980	"		Lloyd E.		Katherine G. Johnson	1123	245		Int. Easement
29594 Apr 4, 1980	"	now Harriet H. Black Harriet H.		et al	Mc. Brown Enterprises of S.C.	1123	495		5 Lots
31295 Apr 23, 1980	"		Daniel B. & Julie R.		G. Herman Walker, III	1124	518	8.40	Acres Stoney Valley Rd. "Peachtree Terrace"
34958 June 4, 1980	"			Edward William	Frederick Sallis	1127	5		Lot 53 Crestwood Drive
35496 June 11, 1980	"	Charles E.			Robert H. Hunter et al	1127	309		Lot 27 Wilton St.
36257 June 20, 1980	"	Bert et al		Cancelled 11-28-87 Hannie S. Tankersley RMC	16189 S.F. Blk. 87-1268	1127	876		Real Prop. Agree.
" "	"	Carolyn		Cancelled 11-28-87 Hannie S. Tankersley RMC	16189 S.F. Blk. 87-1268	1127	876		

# DIRECT or GRANTOR Index to Deeds — Greenville County, S. C.

(D)

Open at Proper Tab according to First Letter or Letters of Name and refer to Buff Sub-Index sheet for page reference.

KEYS PRINTING CO., GREENVILLE, S. C.

FILE NUMBER DATE OF RECORD	GRANTORS FAMILY NAMES	GIVEN NAMES ABCDEFGHIJ	GIVEN NAMES JKLMNO	GIVEN NAMES PQRSTUVWXYZ	GRANTEES	BOOK	PAGE	No. of Acres	BRIEF DESCRIPTION, LOCATION, ETC. ( Not Warranted )
1186 July 15, 1980	Hunt				Bank of S.C. The Citizens & Sav. Nat'l	1129	263		Assigned Lease
1707 July 21, 1980	"			Julian S.	Hunt, Dupree, Rhine & Assoc. Mc.	1129	531		Int. Pt. lot 2 Augusta Rd.
3896 Aug 8, 1980	"			Cheryl S. + Russell W.	William B. Archibald etal	1130	769		Lot 111 Lander St. "College Hgts"
7733 Sept 15, 1980	"			Julian S. et al	Ralph Bailey, Jr., Mho & Jr.	1133	87	}	Amendment To Trust Agreement and assignment of interests. for orig. see deed bk 819 pg 113
" "	"			" "	" " " "	1133	87		
8734 Sep 18, 1980	"			Louise C. & W. E.	A.C. Dept. of Highways & Public Transportation	1133	799		Release
10183 Oct 1, 1980	"			Peter David	M <sup>c</sup> Elrath & Tucker, Inc	1134	596	}	Lot 144 Windsor Rd. Belmont Hqts. Sec 3
" "	"			Wilma R.	" " " "	1134	596		
10585 Oct 3, 1980	"			Helen Diggs	Joshua Dial et al a.s.c. Pts.	1134	807		Pt. lot Endel St.
11269 Oct 9, 1980	"			Milton E.	Bonaventure Partnership	1135	124	}	184.55 acs. Standing Springs Rd.
11269 Oct 9, 1980	"			Robert T.	" " " "	1135	124		
12579 Oct 23, 1980	"	a/k/a Charles Hunt		Charles M.	Josina M. Hunt	1136	19		Int. 3.59 acs Fitts Rd.
16203 Nov 26, 1980	"			Robert T.	Milton E. Hunt et al	1138	17		Int Pt. tract 2 White Horse Rd. deed bk 690 pg 531 & 758 pg 116
20651 Jan 16, 1981	"	Eva P. &		Ray F. Jr.	Richard F. Watson, Jr. et al	1141	3		Release of restrictions for orig. su
20863 Jan 20, 1981	"			Pamela	MFC Builders, Inc.	1141	189		Lot 20 Parker Rd. & Lily St. Shadowlawn



# DIRECT or GRANTOR Index to Deeds — Greenville County, S. C.

Open at Proper Tab according to First Letter or Letters of Name and refer to Buff Sub-Index sheet for page reference.

KEYS PRINTING CO., GREENVILLE, S. C.

(E)

FILE NUMBER DATE OF RECORD	GRANTORS FAMILY NAMES	GIVEN NAMES ABCDEFGH	GIVEN NAMES IJKLMNO	GIVEN NAMES PQRSTUWXYZ	GRANTEES	BOOK	PAGE	No. of Acres	BRIEF DESCRIPTION, LOCATION, ETC. ( Not Warranted )
22263 Feb. 4, 1981	Hunt			etal Robert M.	etal Douglas D. Brown	1142	219	4.65	acres Nevers Rd.
" "	"			etal Sherry C.	" " "	1142	219		
23952 Feb. 25, 1981	"			William P.	Donald M. Inabinett	1143	213		Lot 186
24198 Feb. 27, 1981	"		Jamie		M & C Builders, Inc.	1143	346		"Shadowlawn Subd" Lot 21 Parker Rd. Paris Mt. Tp.
26794 Mar. 25, 1981	"	Archie F. etal			Blue Ridge Electric Corp. Inc.	1145	24		Right of Way Easement
" "	"	Elizabeth J. etal			" " " "	1145	24		
26796 Mar. 25, 1981	"		Mary		Charles D. Hunt	1144	987		Lot Stone ave.
27639 Apr. 2, 1981	"	DuPree, Rixie & associates, Inc.			B. J. Limited	1145	621		Lease Agreement
31308 May 8, 1981	"			Virimadee	Marj L. Perry etal	1147	735		Rd. wide Hampton Garden Sec 3 Bond for title Lot 48 Waddell
31721 May 13, 1981	"	Daniel W. etal			Daniel International Corp.	1147	945		Memorandum of Lease
35672 June 24, 1981	"		Madeline K.		Kay Patricia Hunt Alford	1150	536		Power of attorney
35674 June 24, 1981	"			Paul	Kay Patricia Hunt Alford	1150	542		Power of attorney
2978 July 31, 1981	"			Yvonne B.	Marie Louise Kennerly	1152	805		Power of attorney (Durable)
7099 Sept. 17, 1981	"	Eva P.		Ray J. Jr.	Metropolitan Sewer Subd.	1155	284		Right of Way (543.3-1-7.15) The Held at 4140 Pg. 331
12241 Nov. 18, 1981	"	Dakota W. etal			Park Heights Hwy Prop Reg	1158	521		First Amendment to Master Deed
13999 Dec. 14, 1981	"	Eva Tennant		Ray J. Jr.	Brian H. Mc Clelland	1159	421	1.406	acres US Hwy 276 Cleveland Tp

# DIRECT or GRANTOR Index to Deeds — Greenville County, S. C.

(E1)

Open at Proper Tab according to First Letter or Letters of Name and refer to Buff Sub-Index sheet for page reference.

KEYS PRINTING CO., GREENVILLE, S. C.

FILE NUMBER DATE OF RECORD	GRANTORS FAMILY NAMES	GIVEN NAMES ABCDEFGHIJ	GIVEN NAMES JKLMNOPQ	GIVEN NAMES RSTUVWXYZ	GRANTEES	BOOK	PAGE	No. of Acres	BRIEF DESCRIPTION, LOCATION, ETC. ( Not Warranted )
15694 Jan 8, 1982	Hunt			etal Sara C.	Heyward R. McConnell	1160	785		Lat Jenkins St.
19245 Feb. 26, 1982	"	Charles E.			Charles H. Rolfe etal Edwin Franklin Hunt	1162	999		Pt. lot B. Attorney
19924 Mar. 8, 1982	"	Edwin J.			Doris Elizabeth B. Hunt Edwin Franklin Hunt	1163	548		General Durable Power of Attorney
19925 Mar. 8, 1982	"	Doris Elizabeth B.			Edwin J. Hunt & Loan assoc.	1163	554		General Durable Power of Attorney
22115 Apr. 2, 1982	"			Walter S.	Carolina Federal Savings	1164	922		Real Property Agreement
23052 Apr. 15, 1982	"	Ellen Ruth			Linda Drummond	1165	393	1	acre also Easement Dunyon Mills Sec. II
23424 Apr. 20, 1982	"	Elizabeth C.			Joseph Concettino Leone	1165	599		Lat 30 (#82) Smythe St.
27515 June 9, 1982	"			William D.	Elizabeth C. Hunt	1168	286		Lat 54 Drury Lane "Blendale"
28312 June 17, 1982	"	Harold F.			Yong Sun Chong, etal	1168	743		Bond for Title Lot 9 Florida Ave.
"	"	Dorothy D.			" " " " " "	1168	743		
109 July 1, 1982	"	Harold F.			AIKIA Mary R. Stewart Mary R. Castell	1169	577		Mills Brandon Plant Sec. 2 Lot 479 (36) Dorsey Blvd. Abney Land Co. Sec C. also Int. Sewer R/W
4103 Aug 18, 1982	"		Michael K.		Francis L. Hunt	1172	387		Pt. lots 47+48 Jones St. Stone
6206 Sept. 13, 1982	"			Robert M.	Dibreath/Small Dev. Co.	1173	676		Lat Parkins Mill Rd.
"	"			Sherry C.	" " " "	1173	676		
7200 Sept. 23, 1982	"		Katherine A.		Harold J. Hunt	1174	398		Pendleton St. Lat 19 + pt lots 18+20
7199 Sept 23, 1982	"			Paul E.	Harold J. Hunt	1174	397		Pendleton St. Lat 8 + 9 + Pt Lot 17+18

# DIRECT or GRANTOR Index to Deeds — Greenville County, S. C.

2

☞ Open at Proper Tab according to First Letter or Letters of Name and refer to Buff Sub-Index sheet for page reference.

(7)

KEYS PRINTING CO., GREENVILLE, S. C.

FILE NUMBER DATE OF RECORD	GRANTORS FAMILY NAMES	GIVEN NAMES ABCDEFGH	GIVEN NAMES IJKLMNO	GIVEN NAMES PQRSTUVWXYZ	GRANTEES	BOOK	PAGE	No. of Acres	BRIEF DESCRIPTION, LOCATION, ETC. ( Not Warranted )
8967 Oct 12, 1982	Hunt				Blanchard Machinery Co. Inc.	1175	645		To Purchase Memorandum of Lease & option to Purchase
8968 Oct. 12, 1982	"				Blanchard machinery Co. Inc.	1175	650		Memorandum of Lease & option
11483 Nov. 10, 1982	"			Paul E.	Harold J. Hunt	1177	83		Pt. Lot 18
11555 Nov. 11, 1982	"	Charles E.			Med. Q. Foster et al	1177	112		S.W. Pvc Mfg. Co. Sec. 5 Lot 108 "C" St. Village Homes
12512 Nov. 23, 1982	"			et al Peggy Lee	B. E. Lee	1177	679	1.68	Ac. Bates Tp. Supervisors Lane
13063 Nov. 30, 1982	"			William P.	Steven H. Thompson	1178	107		Mt. St. Glenwood Rd. &
13254 Dec. 1, 1982	"		Nancy E.		Blue Ridge Electric Coop. Inc.	1178	277		Right-of-Way Easement
13498 Dec. 3, 1982	"	Hattie Kathrine <small>moore</small>			John T. Stokes, Jr.	1178	427		Power of Attorney
13497 Dec. 3, 1982	"		John Wesley		John T. Stokes, Jr.	1178	428		Power of Attorney
14901 Dec. 20, 1982	"			et al	Liberty Life Insurance Co. et al	1179	275		+ attornment Agreement subordination, Non-Disturbance
14900 Dec. 20, 1982	"				Liberty Life Insurance Co.	1179	285		Conditional Assignment of Lease
15384 Dec. 23, 1982	"			William P.	Phillip C. Sheppard	1179	482		Dault St Lots 13, 14, 15 & 16 Laurens Rd. & Mtn. Rd. Travelers Rest
15505 Dec. 27, 1982	"		Michael T.		James Pirone et al	1179	654		Bond for Title Tract Jubba
16216 Jan 4, 1983	"	Cynthia W. Burdette			Jean Claude Brics et al	1180	209		Mt. Lot 39 Piedmont Estates Park Grove Tp.
16908 Jan 11, 1983	"			Ruby Quinn	David Wayne Hunt	1180	653		Mt. Lots 8, 9 & 10 Blue Sky Mill Village
19598 Feb. 8, 1983	"			Harold J.	Clarence Aiken, Jr.	1182	278		Bond for Title Lot 188 Mills

# DIRECT or GRANTOR Index to Deeds — Greenville County, S. C.

(F)

☞ Open at Proper Tab according to First Letter or Letters of Name and refer to Buff Sub-Index sheet for page reference.

KEYS PRINTING CO., GREENVILLE, S. C.

FILE NUMBER DATE OF RECORD	GRANTORS FAMILY NAMES	GIVEN NAMES ABCDEFGHIJ	GIVEN NAMES JKLMNO	GIVEN NAMES PQRSTUVWXYZ	GRANTEES	BOOK	PAGE	No. of Acres	BRIEF DESCRIPTION, LOCATION, ETC. ( Not Warranted )
21766 Mar 2, 1983	Hunt		3/19 Janet M. Hunt		et al Walter E. Mason H. Chapman	1183	502		C. Peachtree Terrace Sec. 2 Lot 74 b. Pinchurat Dr + Rosewood
25247 Apr 1, 1983	"				J. B. Lacher, Inc.	1185	513		Int 4 Tracts also Int Easement
29557 May 9, 1983	"				et al Jack M. Clark	1187	920		Int. 8.73 ac. Rd. 84 Grove Rd.
34584 June 21, 1983	"	Charles D.			James M. Reed	1190	791		Lot Stone Ave + Bennett St.
947 July 11, 1983	"	Annie H.			et al Henry W. Hester	1192	17		Life Estate Lot 2 Webster St
2295 July 29, 1983	"			Grant H.	Sam H. Hunt	1193	303		Phonetician Int. lot 182 Garden Drive
2931 Aug 2, 1983	"	Harold J.			Clarence Aiken Jr.	1193	685		Bond for Title
2930 Aug 2, 1983	"	Harold J.			Clarence Aiken Jr.	1193	656		also lot East Ave (Ann Street) lot 36 East Ave. also Int Easement
14651 Aug 3, 1983	"		Julian G.		J. C. Rhine Jr.	1193	736		Memorandum of Partnership Agreement
"	"		Julian G. Jr.		" "	1193	736		
4049 Aug 3, 1983	"		Dupree, Rhine + Associates, Inc		Hunt + Rhine Partnership	1193	738		Rt lot 2 Augusta Rd.
5487 Aug 16, 1983	"		Ellen Ruth		Laurens Electric Corp., Inc.	1194	483		Right-of-Way Easement
5717 Aug 17, 1983	"		John R.		Erskine College	1194	597		Shadow Lawn Paris mt 2p lots 1+2 Cr. Parker Rd + Lilly St
5716 Aug 17, 1983	"			William P.	Erskine College	1194	598		lot 3 Shadow Lawn Paris mt 2p
7766 Sept 6, 1983	"		now Vinnie Lee Hunt	Vinnie Lee	David L. Perry et al	1195	780		3 (Waddell Rd.) lot 48 Wade Hampton Gardens Inc
8765 Sept 14, 1983	"		aka B. E. Hunt Jr. B. E.		Linda H. Jaeger	1196	260		lot Butler Sp.

# DIRECT or GRANTOR Index to Deeds — Greenville County, S. C.

Open at Proper Tab according to First Letter or Letters of Name and refer to Buff Sub-Index sheet for page reference.

KEYS PRINTING CO., GREENVILLE, S. C.

(A)

FILE NUMBER DATE OF RECORD	GRANTORS FAMILY NAMES	GIVEN NAMES ABCDEFGHIJ	GIVEN NAMES JKLMNO	GIVEN NAMES PQRSTUWXYZ	GRANTEES	BOOK	PAGE	No. of Acres	BRIEF DESCRIPTION, LOCATION, ETC. ( Not Warranted )
12176 Oct 13, 1983	Hunt			Kevin J. Hunt	Jana C. Hunt	1198	365		Power of attorney
12286 Oct 13, 1983	"			Indiv + atty in part for Kevin J. Hunt Jana C. et al	Jeffrey Ernest Yelton	1198	362		Lot 3 Humling Way, Fox Ridge
"	"			Kevin J. Hunt Jana C. et al	" "	1198	363		Rabbit Creek Phase I
16064 Nov 16, 1983	"			SA Mary C. Livingston Mary C. Livingston	Britt L. Surles et al	1200	675		6 Austin Sp. Lot 633 Seesley Ct. Westwood. See
23076 Jan 26, 1984	"				Warren M. Duke Power Co.	1205	156		Right of way
23129 Feb 1, 1984	"				Sherry C. Robert M. Hunt	1205	511		Lot 56 Mountainbrook
23829 Feb 1, 1984	"				Dee Cobb	1205	572	6.48	ac. old Farrow Bridge Rd.
23832 Feb 1, 1984	"			James E. et al	Dee Cobb	1205	573	6.48	ac. old Farrow Bridge Rd.
37006 May 24, 1984	"	Fred			E. Max Corner, et al	1213	243		Lot + R/W Pendleton St.
2983 July 27, 1984	"	Harold F.			Clarence Aiken, Jr.	1218	24		Lots 8 + 9 + Pt Lots 17 + 18 Pendleton St.
2982 Jan 27, 1984	"	Harold F.			Clarence Aiken, Jr.	1218	25		Lot 19 + Pt Lots 18 + 20
21981 July 27, 1984	"	Harold F.			Clarence Aiken, Jr.	1218	27		Pt Lot 18
3687 Aug 2, 1984	"			Dee	Joseph Hunt	1218	529		Smith Apts Sub lots 6 + 8 3rd of Gantt Sp. (Mountain Creek Rd.)
5811 Aug 22, 1984	"			(Sandra) Sandra A.	John Hawkins	1219	981		Lot Old Rutherford Rd.
71283 Sept 4, 1984	"			Jean A.	Julian C. Hunt	1220	983		Power of attorney
8288 Sept 14, 1984	"			Julian C.	Jean A. Hunt	1221	838		Power of attorney

# DIRECT or GRANTOR Index to Deeds — Greenville County, S. C.

(A1)

Open at Proper Tab according to First Letter or Letters of Name and refer to Buff Sub-Index sheet for page reference.

KEYS PRINTING CO., GREENVILLE, S. C.

FILE NUMBER DATE OF RECORD	GRANTORS FAMILY NAMES	GIVEN NAMES ABCDEFGHIJ	GIVEN NAMES JKLMNO	GIVEN NAMES PQRSTUVWXYZ	GRANTEES	BOOK	PAGE	No. of Acres	BRIEF DESCRIPTION, LOCATION, ETC. ( Not Warranted )
10669 Oct 8, 1984	Hunt	Charles Edward			Steven D. Bichel	1223	607		Lot W. Stone Ave.
10826 Oct 10, 1984	"	J. J.			Jonathan Kelly Price	1223	708		Lot 3, Washington Ave.
11193 Oct 12, 1984	"	Melba Mary			Don A. Hunt	1223	999	2 <sup>nd</sup>	pl. lot 43, W. Augusta Place St
13299 Nov 1, 1984	"	Margaret Dale			John D. McCormick	1225	441		Lot 15 alpine way
14071 Nov 8, 1984	"	Charles E.			Edward Arthur Rodale	1225	882	2 <sup>nd</sup>	Lot 65 South Street
14334 Nov 12, 1984	"	Josina M.			Charles M. Hunt	1226	184		Int 3.59 acs.
14832 Nov 15, 1984	"	Harold S.			Yong S. Chang	1226	466		Cancellation of Bond for title Lot 9 Glendia Ave. for sig see Deed Bk 1168 Pg 743
" "	"	Dorothy S.			" " "	1226	466		
16140 Nov 28, 1984	"	Jackwood			Elizabeth P. Noel	1227	358		Sec 5 Butler Sp. Lot 101 Cherrise Ave. E. Highlands
16139 Nov 28, 1984	"			Robitch	Elizabeth P. Noel	1227	367		Sec 5 Butler Sp. Lot 101 Cherrise Ave. E. Highlands
1602 Nov 28, 1984	"	Marshall			Elizabeth P. Noel	1227	373		Sec 5 Butler Sp. Lot 101 Cherrise Ave. E. Highlands
21118 Jan 16, 1985	"			Sam H.	Daniel B. White	1231	161		Lot 183 Garden Drive, Chanticleer
22984 Feb 14, 1985	"	Donald (A) Corene			Douglas E. Hunt	1232	889	2.05 ac.	Map Mills Rd, Fairview Sp.
"	"				" "	1232	889		
26895 Mar 13, 1985	"			Steve V.	John A. Fisher	1234	768		Rockvale Sec 1, South Sp. Int Lot 129 Camden St.
29678 Apr 4, 1985	"			Mary Frances	Raymond A. Hunt	1236	435		General power of Attorney

# DIRECT or GRANTOR Index to Deeds — Greenville County, S. C.

REG. U. S. PAT. OFFICE *Chas McCatt* County Indexes Since 1888  
An Identifying Trade Mark

 Open at Proper Tab according to First Letter or Letters of Name and refer to Buff Sub-Index sheet for page reference.

COTT FAMILY NAME INDEX No. 75 © 1949  
MADE BY THE COTT INDEX COMPANY, COLUMBUS, OHIO  
SOLD BY WALKER, EVANS & COGSWELL CO., CHARLESTON, S.C.

(B)

FILE NUMBER DATE OF RECORD	GRANTORS FAMILY NAMES	GIVEN NAMES ABCDEFGHIJ	GIVEN NAMES KLMNO	GIVEN NAMES PQRSTUVWXYZ	GRANTEES	BOOK	PAGE	No. of Acres	BRIEF DESCRIPTION, LOCATION, ETC. ( Not Warranted )
20666 April 12, 1985	Hunt	Estelle S.			William B. Wilburg <sup>etal</sup>	1237	98		3 Acre
30764 April 15, 1985	"			(ma) Roosevelt	Greenville County	1237	250		Drainage Assistance Agreement
30764 April 15, 1985	"		Joseph		Greenville County	1237	257		Drainage Assistance Agreement
32245 April 16, 1985	"		Katherine + W. Kenneth		Leonard A. Maxwell <sup>etal</sup>	1238	73		Quarter Wagon Sec I, Bouldin Lot 27 old Hickory Point Rd. Estate
32857 May 1, 1985	"	Charles E.			William P. Hunt	1238	410		Lot 44 Central Ave + Marshall
32994 May 9, 1985	"			Robert F. <sup>etal</sup>	Margaret S. Wamble	1239	66		Lot 26 Oak Hollow Sec I
35880 May 28, 1985	"			Paul	Madelini D. Hunt	1240	349		Int Parcel Old Saluda Rd. Int Parcel Old Saluda Rd. Also
35879 May 28, 1985	"			Paul	Madelini Tilreath Hunt	1240	420		Int Lot State Park Rd.
35928 May 28, 1985	"	Nelen N. <sup>Dr.</sup> Julian D.			Jerry R. Carter	1240	371		Lot 190 Mt. Vista Ave.
36147 May 29, 1985	"				Louise Young <sup>etal</sup>	1240	466	.48 Acres	
36154 May 29, 1985	"		Michelle		Annie Mae Mills <sup>etal</sup>	1240	468	2.04 ac.	
36148 May 29, 1985	"		Michelle		Annie Mae Mills	1240	467	.48 ac	
31326 June 6, 1985	"	Carolyn F.			Bert J. Hunt	1241	228		Brookgreen Lot 1st 29 + pt. 28 + 30 Dill Co. Stone Land Co.
6945 July 1, 1985	"	Francis L.			Jess M. Puno <sup>etal</sup>	1243	157		pt lots 47 + 48 Down St. Sec. C
7419 Aug 28, 1985	"	Charles E. <sup>etal</sup>			Eddie Gene Pater	1247	443		Lot 186
7419 Aug 30, 1985	"	Cheryl S.		Russell B.	William H. Pouch <sup>etal</sup>	1247	717		Lot 3 Farrington Dr

# DIRECT or GRANTOR Index to Deeds — Greenville County, S. C.

(B1) REG. U. S. PAT. OFFICE *Chas McCott* County Indexes Since 1888 An Identifying Trade Mark

Open at Proper Tab according to First Letter or Letters of Name and refer to Buff Sub-Index sheet for page reference.


COTT FAMILY NAME INDEX No. 75 © 1949  
MADE BY THE COTT INDEX COMPANY, COLUMBUS, OHIO  
SOLD BY WALKER, EVANS & COGSWELL CO., CHARLESTON, S.C.

FILE NUMBER DATE OF RECORD	GRANTORS FAMILY NAMES	GIVEN NAMES ABCDEFGH	GIVEN NAMES IJKLMNO	GIVEN NAMES PQRSTUVWXYZ	GRANTEES	BOOK	PAGE	No. of Acres	BRIEF DESCRIPTION, LOCATION, ETC. ( Not Warranted )
7405 Aug 20, 1985	Hunt	C.S. +		A.W.	Alvin Dingo Jr.	1247	687	3	Lot 12 Colonial Hills Sec.
8847 Sept 12, 1985	"			Michael N.	James Pirrone	1248	676		Travelers Rest Parcel, Subbs Mtn. Rd.
10266 Sept 24, 1985	"			Shirley Ruth	Wister Choice	1249	405		Fairview Sp. St. Ann Int Lot 36 Woodland Dr.
11760 Oct 4, 1985	"	Eva P. +		Roy J. Jr.	Lawrence E. McNeil	1250	272		Butler Sp. Lot 39 Watsons Orchards S'ville
15695 Oct 31, 1985	"	Nale E. + Joanne L.			Bary D. Adkins	1252	348		Lot 681 Westwood Sec VI
17601 Nov 22, 1985	"	Daniel S.			Duke Pomer Co.	1253	853		Right of way
1812 Nov 21, 1985	"				W.H.B. Ltr #	124	120		...
1812 Nov 21, 1985	"				W.H.B. Ltr #	124	111		...
1812 Nov 21, 1985	"				W.H.B. Ltr #	124	111		...
18519 Dec 2, 1985	"			Roy J. III	Roy J. Hunt Jr.	1254	426		General power of attorney
19713 Apr 12, 1986	"	Eileen			Ruth Owings	1255	197		Power of attorney
22312 Jan 6, 1986	"			Mary + Paul E. Jr.	Jack Robertson	1256	941		Articles of agreement for deed for deed for deed Sec 1256 pg 141
22314 Jan 6, 1986	"			Mary + Paul Jr.	Jack C. Robertson	1256	946		Assignment of articles of agreement Sec 1182 pg 278
22315 Jan 6, 1986	"	Harold A.			Clarence Pickens	1256	949		Assignment of deed for deed, for deed
22325 Jan 6, 1986	"			Paul E.	Family Credit Services Inc.	1256	947		Lot 52 Easley Bridge Rd.
22326 Jan 6, 1986	"	Harold A.			Family Credit Services Inc.	1256	950		Lot 188 Village of Maple Hill



# DIRECT or GRANTOR Index to Deeds — Greenville County, S. C.

REG. U. S. PAT OFFICE *Chas McCatt* County Indexes Since 1888 An Identifying Trade Mark

 Open at Proper Tab according to First Letter or Letters of Name and refer to Buff Sub-Index sheet for page reference.

COTT FAMILY NAME INDEX No. 75 © 1949  
MADE BY THE COTT INDEX COMPANY, COLUMBUS, OHIO  
SOLD BY WALKER, EVANS & COGSWELL CO., CHARLESTON, S.C.

(C)

FILE NUMBER	DATE OF RECORD	GRANTORS FAMILY NAMES	GIVEN NAMES ABCDEFGH	GIVEN NAMES IJKLMNO	GIVEN NAMES PQRSTUWXYZ	GRANTEES	BOOK	PAGE	No. of Acres	BRIEF DESCRIPTION, LOCATION, ETC. ( Not Warranted )
25089	Jan 30, 1986	Hunt			etal	Stone, Inc. Warren M. Hunt's Lake & Sand +	1258	661	}	Land Entry Agreement for Land Leased by mine operator
"	"	"			etal	" " "	1258	661		
26760	Feb 13, 1986	"		Quelle		Brenda D. Dart	1259	799		Lot 3 View Point Place
27563	Feb 21, 1986	"	Baidden				1260	238		Memorandum Partnership Agreement
22062	April, 1986	"	Emmett, + James now Helen Hunt Hunt			management Co. Opie Lynce Relocation	1263	273		Lot 46 Windsor Oaks Sec 2
22548	Apr 3, 1986	"	Helen B. II			Julian C. Hunt	1263	428		Lot Augusta Rd.
24681	Apr 4, 1986	"			Robert M.	Frank Kostyus	1263	518		Lot 56 Cross Creek In Mountain
22062	Apr 7, 1986	"	Jack J.		Pauline	Pauline D. Westerland	1263	740		Lot 25+26 Hwy 29 Chick Spg
33795	Apr 15, 1986	"			Sam A. Jr.	Randal L. Montgomery	1264	202		47 Lot 43 W. Augusta Place Rd.
34894	Apr 24, 1986	"		J. A.		T. Walter Braslier	1264	848		Tract B Standing Springs
25596	Apr 29, 1986	"		Marie		Benjamin F. Hunt	1265	187		Lot Woodside Mills Lot 99 (20) Chick Spg
29893	May 30, 1986	"	Charles M.			Ray E. Day	1267	508	3.59 ac.	Gudson Mill Village
41685	June 12, 1986	"	Harold J.			Naomi A. Graham	1268	511		Lot 6 Easley Bridge Rd.
41686	June 12, 1986	"	H. J.			Naomi A. Graham	1268	512		Lot 31 Vance St. Norwood
41687	June 12, 1986	"	H. J.			Naomi A. Graham	1268	513		Lot 28+29 Hedbetter St. Norwood Lot 78 Ahney Mills Sec 1 also pt
41688	June 18, 1986	"	Harold J. etal			Naomi A. Graham	1268	515	}	Lot 9 Stordia Ave
"	"	"	Serathy A. etal			" " "	1268	515		

# DIRECT or GRANTOR Index to Deeds — Greenville County, S. C.

(C1) REG. U. S. PAT. OFFICE *Chas. McCall* County Indexes Since 1888 An Identifying Trade Mark

Open at Proper Tab according to First Letter or Letters of Name and refer to Buff Sub-Index sheet for page reference.

COTT FAMILY NAME INDEX No. 75 © 1949  
MADE BY THE COTT INDEX COMPANY, COLUMBUS, OHIO  
SOLD BY WALKER, EVANS & COGSWELL CO., CHARLESTON, S.C.

FILE NUMBER DATE OF RECORD	GRANTORS FAMILY NAMES	GIVEN NAMES ABCDEFGHIJ	GIVEN NAMES JKLMNO	GIVEN NAMES PQRSTUVWXYZ	GRANTEES	BOOK	PAGE	No. of Acres	BRIEF DESCRIPTION, LOCATION, ETC. ( Not Warranted )
3386 July 24, 1986	Hunt				James S. Hunt <sup>etal</sup>	1271	805		Lot 4 Grove Sp.
3368 July 24, 1986	"			Wilson Thomas	Thomas Wilson Hunt <sup>etal</sup>	1271	824	.90	ac. - also Blw
4084 July 29, 1986	"			Stuart G.	Dorcas A. Wilson	1272	112		Lot 100 E. Circle Dr. Castle
	"			Due A <sup>etal</sup>	"	1272	113		
4756 Aug 1, 1986	"			Daniel B. + Julie A.	Jerry J. Rockette <sup>etal</sup>	1272	478		Hunters Trail Lot 20 Palmetto Downs Sec II
4883 Aug 4, 1986	"			Lloyd E.	Mattie Lee Hunt	1272	678		Power of Attorney
4882 Aug 4, 1986	"			Mattie Lee	Lloyd E. Hunt <sup>etal</sup>	1272	680		Power of Attorney
18610 Sept 12, 1986	"			Robert J.	Donald E. Jones	1275	665		Lot 42 Oak Hollow Sec. II
10957 Sept 16, 1986	"			Robert Lee A <sup>etal</sup>	Paul E. Hunt Jr.	1275	886		Lot 29 Sec. I Abney Mills Brandon
	"			Patricia H. <sup>etal</sup>	"	1275	886		
13258 Oct 7, 1986	"			Jeffrey + Patsy W. D. <sup>etal</sup>	James H. Clark <sup>etal</sup>	1277	137		Jerminston Age Lot 42 Cherry Lane Dr.
14198 Oct 7, 1986	"			William <sup>etal</sup>	Harry B. Luthi Co.	1277	760		Lot Cook St. Cedarvale
16816 Oct 27, 1986	"			Sweetzy C.	James R. Trammell <sup>etal</sup>	1277	208		Lot 75 Overton Ave. Sec 2
17771 Nov 5, 1986	"			Bullock	David Pent - Dentel <sup>etal</sup>	1279	884		Lot 170 Butpie W. Sec II Saludug Sp.
24922 Dec 15, 1986	"			Sweetzy <sup>etal</sup>	Calvin N. Cox <sup>etal</sup>	1283	214	36 3/4	ac. N. Saluda River Burgess Hills Chick Spg Sp. Greer
26167 Dec 22, 1986	"			Lloyd E.	Mattie Lee M. Hunt	1283	934		Lots 115 + 116 Oakdale Ave.

# DIRECT or GRANTOR Index to Deeds — Greenville County, S. C.

REG. U. S. PAT. OFFICE *Chas McCott* County Indexes Since 1888 An Identifying Trade Mark

 Open at Proper Tab according to First Letter or Letters of Name and refer to Buff Sub-Index sheet for page reference.

COTT FAMILY NAME INDEX No. 75 © 1949  
MADE BY THE COTT INDEX COMPANY, COLUMBUS, OHIO  
SOLD BY PHOTO COPY SUPPLY, MAULDIN, S. C.

(D)

FILE NUMBER	GRANTORS	GIVEN NAMES	GIVEN NAMES	GIVEN NAMES	GRANTEES	BOOK	PAGE	No. of Acres	BRIEF DESCRIPTION, LOCATION, ETC.
DATE OF RECORD	FAMILY NAMES	ABCDEFGH	IJKLMNO	PQRSTUVWXYZ					( Not Warranted )
28389 Jan 6 1987	Hunt	Eva P. <i>Exec</i>			William Powers Hunt	1285	718		Lot 17 W. Aronvale Dr.
36647 Mar 10 1987	"	Harry E. <i>gr. etal</i>			Robert E. Barman	1289	927		Lot north Parker Rd + Honeyuckle Dr. Paris mt. Jp
" "	"	Barbara <i>etal</i>			" " "	1289	927		
41384 Apr 2 1987	"	Francis & Lois A. <i>L.</i>			Willie E. Barthelme <i>etal</i>	1291	809		Green Lot 166 Adelaide Dr. Wellington
46280 Apr 29 1987	"			William <i>D. gr. etal</i>	Helen B. Edens	1293	637		Lot 3 Endel St.
50410 May 20 1987	"			Wilson Thomas	Tom Hunt	1295	287		Parcel Roe Gard Rd.
53095 June 3 1987	"	Julian G. <i>etal</i>			Reynolds + Associates <i>Inc.</i>	1296	432		Lot Augusta Rd.
53011 June 3 1987	"				Reynolds + Associates <i>Inc.</i>	1296	443		Lot Augusta Rd
53012 June 2 1987	"	Julian G. <i>etal</i>			Reynolds + Associates <i>Inc.</i>	1296	446		Lot Augusta Rd.
53114 June 2 1987	"	Julian G. <i>etal</i>			Hunt + Rhine <i>pt</i>	1296	351		pt lot 2
57647 June 25 1987	"	William W. + Sherrill <i>W.</i>			Walter A. Yace <i>etal</i>	1298	240		Lot 79 Sweeney Place
58702 June 30 1987	"			William	Johnny Mark Gregory Jr <i>etal</i>	1298	691		Lot 4 Central Ave Marshall Est
866 July 7 1987	"			Wm. D. Jr.	R. Larry Rochester	1299	114		Lot Cypress St + Hwy 297
7490 Aug 11 1987	"			Wm. D. Jr.	Marian H. Hunt	1302	231		Int Lot 97 Northwood Sec 4
8388 Aug 17 1987	"	David W. <i>gr</i>			Reynolds W.D. pts	1302	628		Lot 3 Main St.
12776 Sept 14 1987	"	David A.			John C. Webster <i>etal</i>	1304	912		Lot 121 Jacquem Park

# DIRECT or GRANTOR Index to Deeds — Greenville County, S. C.

(D1)

REG. U. S. PAT. OFFICE *Chas. McCall* County Indexes Since 1888 An Identifying Trade Mark

Open at Proper Tab according to First Letter or Letters of Name and refer to Buff Sub-Index sheet for page reference.

COTT FAMILY NAME INDEX No. 75 © 1949  
MADE BY THE COTT INDEX COMPANY, COLUMBUS, OHIO  
SOLD BY PHOTO COPY SUPPLY, MAULDIN, S. C.

FILE NUMBER	GRANTORS FAMILY NAMES	GIVEN NAMES ABCDEFGH	GIVEN NAMES IJKLMNO	GIVEN NAMES PQRSTUWXYZ	GRANTEES	BOOK	PAGE	No. of Acres	BRIEF DESCRIPTION, LOCATION, ETC. ( Not Warranted )
16126 Oct 2, 1987	Hunt			A Pts. Buildings	Stephen L. Williams <sup>etal</sup>	1306	677		Lot 12 Oak Point Subd.
29657 Dec 29, 1987	"			<del>Cancelled</del> #410-59 Dennis & ...	Carolina Trust Bank	1314	4		in Lease Assignment of Lease Interest
20716 Jan 6, 1988	"			Supree, Rhine & Associates	Sec of State of S.C.	1314	710		Articles of Merger
31175 Jan 13, 1988	"			Theodore W.	Theodore W. Hunt	1315	33		Lake Hots Sec 2 Lot 4 Ashford Ave. Stone
34304 Feb 5, 1988	"			Gulson Bruce	Helen H. Hunt	1316	648		Meyers Park Int. Lot 30 Forest Lane
37206 Feb 29, 1988	"			James S. <sup>etal</sup>	Annette J. Arnes	1318	173		Lot 4 (2.31 acs) S.C. Rd. 84
"	"			Mary L. <sup>etal</sup>	" " "	1318	173		
41190 Mar 25, 1988	"			Theodore W.	Margaret Hunt Englemann	1320	313		Power of Attorney
43863 Apr 12, 1988	"			Deine Yarbrough	American Federal Bank FSB	1321	794		Lot 18 Bel Air W.
44837 Apr 19, 1988	"			Trustee	—	1322	350		Abstract of Trust Agreement
"	"			Theodore W.	—	1322	350		
44834 Apr 19, 1988	"			Trustee	Madeline L. Martin <sup>etal</sup>	1322	353		Sec. 4 Lot 4 Ashford Ave Stone Lake Hts
4761 Apr 28, 1988	"			Trustee	Wille C. Hunt	1323	318		Subd Lot 18 Glen St, Lauren Rd.
47147 May 2, 1988	"			James <sup>etal</sup>	Robert L. Turner <sup>etal</sup>	1323	778		Tract Fairview Sp. Less Two Tracts
"	"			Donald <sup>etal</sup>	" " "	1323	778		
48740 May 30, 1988	"			Coene A. <sup>m</sup> Charles	Lloyd Day <sup>etal</sup>	Re Record 1324	751		1324 of 257 259 ac. Fifth Rd, Foxing Sealed Pt.

# DIRECT or GRANTOR Index to Deeds — Greenville County, S. C.

REG. U. S. PAT. OFFICE *Chas McColl* County Indexes Since 1888 An Identifying Trade Mark

Open at Proper Tab according to First Letter or Letters of Name and refer to Buff Sub-Index sheet for page reference.

COTT FAMILY NAME INDEX No. 75 © 1949  
MADE BY THE COTT INDEX COMPANY, COLUMBUS, OHIO  
SOLD BY PHOTO COPY SUPPLY, MAULDIN, S. C.

(E)

FILE NUMBER DATE OF RECORD	GRANTORS FAMILY NAMES	GIVEN NAMES ABCDEFGHIJ	GIVEN NAMES KLMNO	GIVEN NAMES PQRSTUVWXYZ	GRANTEES	BOOK	PAGE	No. of Acres	BRIEF DESCRIPTION, LOCATION, ETC. ( Not Warranted )
49332 May 13 1988 49674	Hunt	By Master W. David Graham Jr. David F.			Ward S. Stone Sr. etal	1325	168		Greenville Pt lot 65 + 66 Delington Hpts west Mordecai & Shore Pt lot 34 (.54ac) plat prop of
49553 May 16 1988 49554	"	By Master W. David Graham Jr. David F.		William D.	Ronald Norman Salyer	1325	367		Lot 8 Heathley Dr. College Park
49554 May 16 1988 49555	"	By Master W. David Graham Jr. David F.			D. G. Merritt	1325	300		Lot 34 Deckman St. Stuling
49555 May 16 1988 49556	"	By Master W. David Graham Jr. David F.			D. G. Merritt	1325	303		Other Lot 6 plat property of Nellie
53601 May 16 1988 53610	"	By Master W. David Graham Jr. David F.			D. G. Merritt	1325	306		Lot 7 Heathley Dr.
53610 June 2 1988 53610	"	By Master W. David Graham Jr. David F.		P. E.	H. F. Hunt	1327	140		Limited Power of attorney
" June 2 1988 "	"	By attorney in fact W. J. Hunt W. J. Hunt		P. E. etal	Carl E. Schen jr.	1327	142		Lot 4 Robinson St.
" "	"	ally in fact for P. E. Hunt W. J. etal			" " "	1327	142		
54036 June 6 1988 87	"	W. J. Hunt Mrs. Deborah R. Edwards			Donald Pargas etal	1327	319		Lot 31 Zolotarey Ct. The Cedars Subd for Burlington Industrial Inc. Lot 9 North Street Sec. One
3696 July 1 1988 3696	"	Deborah Edwards			Christopher Joseph Hoyle	1330	168		Lot 13 Oak Pointe Sub.
49974 July 21 1988 49974	"	Builders			Debra S. Popalowski	1332	413		Subd Lot 54 Drury Lane Alandale
14144 Sept 12 1988 14144	"	Elizabeth etal			Brian M. Morabito	1337	657		Power of attorney & Agreement
14112 Sept 19 1988 14503	"	Ellen Ruth			Nellie Pearl Young Cook	1338	395		1.0ac. parcel, also B/W Weehawken Circle Lot 21, Weehawken Hill
14503 Sept 29 1988	"	Ellen Ruth		J. M. Jr.	Alvin J. Dillay etal	1338	404		
	"				Larry H. Flake	1338	613		

# DIRECT or GRANTOR Index to Deeds — Greenville County, S. C.

(E1)

REG. U. S. PAT. OFFICE *Chas McCott* County Indexes Since 1888 An Identifying Trade Mark

Open at Proper Tab according to First Letter or Letters of Name and refer to Buff Sub-Index sheet for page reference.

COTT FAMILY NAME INDEX No. 75 © 1949 MADE BY THE COTT INDEX COMPANY, COLUMBUS, OHIO SOLD BY PHOTO COPY SUPPLY, MAULDIN, S. C.

FILE NUMBER DATE OF RECORD	GRANTORS FAMILY NAMES	GIVEN NAMES ABCDEFGHIJ	GIVEN NAMES JKLMNO	GIVEN NAMES PQRSTUVWXYZ	GRANTEES	BOOK	PAGE	No. of Acres	BRIEF DESCRIPTION, LOCATION, ETC. ( Not Warranted )
15539 Sept 26, 1988	Hunt		Nancy E.		Evade Peterson	1339	267		Luckytown Bond for title Lots 5, 6, 7 + 8
16751 Oct 3, 1988	"	Frank	etal		Robert L. Cooper	1339	992		Lot 23 Ponderosa Village O'Neal Sp. Ponder Rd.
"	"	Alphuse	etal		" " "	1339	992		
"	"	Boivin	etal		" " "	1339	992		
17092 Oct 4, 1988	"		Elsie A.		Jr. etal Larry L. Widenhouse	1340	221		Bates Sp. Lot Bates + Brooks Dr.
2117 Oct 31, 1988	"			Indis + Co. etal Robert J.	Jack M. Clark	1342	652		Conveyance Probate, Sealed Dec. 1887 pg 920
"	"			Indis + Co. etal Melton E.	"	1342	652		
21729 Nov 2, 1988	"	Leanne Navaid			Ruby Hunt Coburn	1342	954		Paula, Cross Sp. Lot Lots 8, 9 + 10, Blue Sky
27205 Dec 7, 1988	"			9.16.91 #4743 Dennis S. Inks etal W. E.	Metropolitan Surety	1346	275		Agreement
27121 Dec 9, 1988	"		Louise L.		James Franklin Buchanan	1346	534		Special Power of attorney Regring
28697 Dec 15, 1988	"		Julian		Stacey A. Dew	1347	189		Unit 6 Reimbursd. Long prop
723 Jan 5, 1989	"			etal Rodney B.	John W. Skinner	1349	303		Lot Lot Rob Street
724 Jan 5, 1989	"			etal Rodney B.	John W. Skinner	1349	304		Lot Lot Rob Street
722 Jan 5, 1989	"			etal Rodney B.	John W. Skinner	1349	305		Park Lot Lot 30 Elder Street, Carver
2691 Jan 19, 1989	"			etal Rodney B.	James W. Wood II	1350	498	Unit Claim	Sp. Sp. pt Lot 34 Clearview Dr. Chick
3489 Jan 24, 1989	"	Alice F.			Donald B. Hunt	1350	56		Power of attorney
7619 Feb 21, 1989	"	Alice F.			Donald B. Hunt	1353	565		Sub + Lot Paris Mt Sp = P. 700 ac. Lot Jesson Dr + Western hills

# DIRECT or GRANTOR Index to Deeds — Greenville County, S. C.

REG. U. S. PAT OFFICE *Chas McCott* County Indexes Since 1888 An Identifying Trade Mark

Open at Proper Tab according to First Letter or Letters of Name and refer to Buff Sub-Index sheet for page reference.

COTT FAMILY NAME INDEX No. 75 © 1949  
MADE BY THE COTT INDEX COMPANY, COLUMBUS, OHIO  
SOLD BY PHOTO COPY SUPPLY, MAULDIN, S. C.

(F)

FILE NUMBER DATE OF RECORD	GRANTORS FAMILY NAMES	GIVEN NAMES ABCDEFGHIJ	GIVEN NAMES KLMNNO	GIVEN NAMES PQRSTUWXYZ	GRANTEES	BOOK	PAGE	No. of Acres	BRIEF DESCRIPTION, LOCATION, ETC. ( Not Warranted )
8999 Feb 28, 1989	Hunt			Roy F.	David R. Stone	1354	327		Carson St Int lot Church St, abt lot
9846 Mar 6, 1989	"	Estate of Ryp P. A. Ceil Palmer			ms Chas Hunt	1355	74		Rate Dr + Bonds Dr. Rate Sp. Deed of Distribution, Int lot
11258 Mar 17, 1989	"		Julian		John Christopher Harrell	1356	360		Specific Power of attorney to John
12154 Mar 21, 1989	"			William	Rie Hunt Sudder	1356	605		lots 21, 22, 23 + 24 property of J S, used 2 1/2 ac.
12355 Mar 22, 1989	"	Estate of Ryp P. A. Dethie			Dana Bolton Hunt	1356	711		Deed of Distribution tract = 177
13868 Mar 28, 1989	"			Roy J. Jr.	Sec of State of S C	1357	129		Certificate of Incorporation
"	she	Foundation, Inc.		etal	" " "	1357	129		
13263 Mar 29, 1989	"			William	Mordecai S. Stone	1357	239		Int lot Cemetery St
15766 Apr 12, 1989	"		Kathleen Quinn etal	Ruby	Jimmy A. Quinn Sr.	1358	757		Int Property
16629 April 18, 1989	"	E. Chelso O			Ruth Dwin	1359	248		Power of attorney Painsettia sect K
16804 Apr 19, 1989	"	David P.		Sharilyn A.	Joel D. Brasch Jr.	1359	346		Lot 310 Robinwood Dr.
20195 May 12, 1989	"			Rodney B.	Charles B. Stone	1361	635		Lawn Park Lot 30 Winton St (now Elder St)
20634 May 12, 1989	"	By Master W. Donald J.	David Youngblood Jr.		David R. Stone	1361	625		Int Jay Street
23317 May 31, 1989	"		G. etal Madeline		Paul Hunt	1363	177		Waiver of Restriction Lot 21
34164 Aug 2, 1989	"			Sara C.	David R. Stone	1369	254		Lot 12 S. Colburn St. Also see 7
38139 Aug 23, 1989	"		Renneth III Katherine + Walter		Earl N. Johnson	1371	276		Lot 6 Foresta Woods Mpside

DIRECT or GRANTOR Index to Deeds — Greenville County, S. C.

(F1)

REG. U. S. PAT OFFICE *Chumlett* County Indexes Since 1888 An Identifying Trade Mark

Open at Proper Tab according to First Letter or Letters of Name and refer to Buff Sub-Index sheet for page reference.

COTT FAMILY NAME INDEX No. 75 © 1949 MADE BY THE COTT INDEX COMPANY, COLUMBUS, OHIO SOLD BY PHOTO COPY SUPPLY, MAULDIN, S. C.

FILE NUMBER DATE OF RECORD	GRANTORS FAMILY NAMES	GIVEN NAMES ABCDEFGH	GIVEN NAMES IJKLMNO	GIVEN NAMES PQRSTUWXYZ	GRANTEES	BOOK	PAGE	No. of Acres	BRIEF DESCRIPTION, LOCATION, ETC. ( Not Warranted )
40272 Sept 7, 1984	Hunt		Hall et al Margaret		Alberta Annie G. Hall	1372	466		ct Pt 39 Marlens Ave Caroline
41502 Sept 14, 1989	"	By Greenville County Probate judge	Cynthia Jean (minor)		Barbara Hunt	1373	276		Conservatorship # 896C 2300110
42437 Sept 20, 1989	"	(Copy) By Greenville County Probate judge	Paula J		Nellie Denton	1373	748		Pnt 3.12 ac Chick Spgs 24.
42621 Sept 21, 1987	"		Erica Johnson		Bruce Brown	1373	850		Conservatorship (896C 2300112)
44946 Oct 5, 1989	"		Mark D + Susan P		Ramon Robert Franklin	1375	208		Place Lot 15 Mtfort ct Ruston
48267 Oct 25, 1989	"	By Greenville County Tax Collector	M. L. et al		Southern Bell Telephone Co.	1377	212		Right of way easement
50297 Nov 6, 1989	"	By Greenville County Tax collector	Marie		Howard Rosenberg	1378	648		Hghts Lot west rd. Sec B. Roosevelt
51708 Nov 15, 1989	"	By Greenville County Tax collector	B. F.		Paul Evans Hunt	1379	541		Lot Paris mt. 2p.
56412 Dec 5, 1989	"		Freida + William		Rhie Hunt Builders Inc.	1382	631	0.5391	ac property of John M. Gillingham et al