

# DIRECT or GRANTOR Index to Deeds — Greenville County, S. C.

REG. U. S. PAT. OFFICE *Chas. McCatt* County Indexes Since 1888  
An Identifying Trade Mark

☞ Open at Proper Tab according to First Letter or Letters of Name and refer to Buff Sub-Index sheet for page reference.

COTT FAMILY NAME INDEX No. 75 © 1949  
MADE BY THE COTT INDEX COMPANY, COLUMBUS, OHIO  
SOLD BY WALKER, EVANS & COGSWELL CO., CHARLESTON, S.C.

(A)

FILE NUMBER	DATE OF RECORD	GRANTORS FAMILY NAMES	GIVEN NAMES ABCDEFGHIJ	GIVEN NAMES KLMNO	GIVEN NAMES PQRSTUVWXYZ	GRANTEES	BOOK	PAGE	No. of Acres	BRIEF DESCRIPTION, LOCATION, ETC. ( Not Warranted )
15857	Jan. 2, 1975	Housing			Sec. 8	Urban Mrs James (wmt) Mc Gee et al.	1012	579		Mills Pointett Plant Lot 127 Birnie St. Albany
17206	Jan. 21, 1975	"			Sec. 8	Urban Mrs Alvin J. Hill	1013	363		Lot Townes St. Fair Grounds
17316	Jan. 22, 1975	"			"	Margaret Uncle Navy	1013	521		Part Lot 65 Concord St.
17919	Jan. 30, 1975	"			"	Renee K. Masingale et al.	1013	711		Lot 71 Service Dr.
18154	Feb. 3, 1975	"			"	Johnny Calvin Luster et al.	1014	135		Lot 117 Alysha Dr. Kennedy Perrinmount Park
18373-A	Feb. 5, 1975	"			"	Nathaniel (wmt) Shell et al.	1014	171		Lot 207 Caring Ln. Hills
18525	Feb. 7, 1975	"			"	Johnny Earl Stallworth et al.	1014	389		Lot 14 Colinson Rd., Sylva
18821	Feb. 11, 1975	"			"	Clyde E. Mason et al.	1014	501		Lot 12 Oak Hill
18869	Feb. 12, 1975	"			"	Buster (wmt) Lewis	1014	592		Lot 212 W. W.
19017	Feb. 14, 1975	"			"	Peter J. Lewis, Jr.	1014	401		Lot 25-1 Pine Hill
19233	Feb. 18, 1975	"			"	Archie McWhorter et al.	1014	771		Lot 24 Pine Hill
19600	Feb. 21, 1975	"			"	Joe W. Garrett et al.	1014	337		Mills "Pointett Plant" Lot 88 Cain St. Albany
19755	Feb. 24, 1975	"			"	Eunice Harris	1014	945		Lot 25 "Chick Spgs. Sec. I" Forest Edge
19797	Feb. 25, 1975	"			"	John Edward Wood	1014	973		Lot 147 Pinefield Wn. "A"
20127	Feb. 28, 1975	"			"	Keith E. Jockey	1015	127		Lot 2 Pinefield Wn
20566	Mar. 6, 1975	"			"	Harold Newbold Osborn et al.	1015	329		Sec. 2 "Garrett" Tr. Lot 195 Rockvale Wn. "Rockvale"

# DIRECT or GRANTOR Index to Deeds — Greenville County, S. C.

(A1) REG. U. S. PAT OFFICE *Chas McCott* County Indexes Since 1888 An Identifying Trade Mark

Open at Proper Tab according to First Letter or Letters of Name and refer to Buff Sub-Index sheet for page reference.

COTT FAMILY NAME INDEX No. 75 © 1949 MADE BY THE COTT INDEX COMPANY, COLUMBUS, OHIO SOLD BY WALKER, EVANS & COGSWELL CO., CHARLESTON, S.C.

FILE NUMBER DATE OF RECORD	GRANTORS FAMILY NAMES	GIVEN NAMES ABCDEFGH	GIVEN NAMES IJKLMNO	GIVEN NAMES PQRSTUVWXYZ	GRANTEES	BOOK	PAGE	No. of Acres	BRIEF DESCRIPTION, LOCATION, ETC. ( Not Warranted )
20567 Mar. 6, 1915	Howling			Dec. 2	Urban Rev. Frank (Mrs) Owens	1015	331		Westview Lot 102 Crestone Dr. St. "Bell E. Stone Exts."
20574 Mar. 6, 1915				"	Russell J. Kelley	1015	339		lots 15, 16 & pt. 14 Daniel
20682 Mar. 7, 1915				"	Open E. Stread	1015	401		Sec. 15 "Sawpiss Mills" Lot 37 W. Sixth St
20908 Mar. 11, 1915				"	R. Daniel Stread	1015	404		Lot 41 Boone Ave
21079 Mar. 13, 1915				"	Perry A. Jones	1015	557		"Stourton Hts." Lot 38 Sunningview Dr
21328 Mar. 13, 1915				"	Thomas E. Benson	1015	721		"Woodfield" on lot in Lot 267 Sec. 12 S + Hill Rd
21618 Mar. 19, 1915				"	Donald Reepe Long <sup>et al</sup>	1015	761		Chick Springs sp. lot 2 1/2 1/2 St. near corner
21650 Mar. 20, 1915				"	Kenneth D. Crisp	1015	791		Part lot 4 Young Rd. "University Hill" Sec 2
21822 Mar. 21, 1915				"	Robert C. Sullivan <sup>et al</sup>	1015	367		lot 20 Daniel Ave
22, 24 Mar. 24, 1915				"	Claire J. Daigam	1015	995		Sec 1 lot 36 Pleasant View
22677 Apr. 2, 1915				"	Shelma J. Wood	1016	231		Housey S.W. 1/4 Sec. 15 lot 31 1/2 lot Ave. Sec. 1 Village
22677 Apr. 2, 1915				"	Shelma J. Wood	1016	233		Pinnett Plant lot 74 Cain St. Albany Mills
22677 Apr. 2, 1915				"	Shelma J. Wood	1016	235		Plant Albany Mills lot 23 Willow St. Pinnett
22937 Apr. 4, 1915				"	Harlem W. Bolding <sup>et al</sup>	1016	367		Mount Ave, Rockvale Sec: E Part lots 42, 43, 53 & 54
22816 Apr. 1, 1915				"	Harry M. Stensent	1016	221		lot 17 "Crestone Dr"
				"					lot 11 "Crestone Dr"

# DIRECT or GRANTOR Index to Deeds — Greenville County, S. C.

REG. U. S. PAT. OFFICE *Chas. McCott* County Indexes Since 1888 An Identifying Trade Mark

Open at Proper Tab according to First Letter or Letters of Name and refer to Buff Sub-Index sheet for page reference.

COTT FAMILY NAME INDEX No. 75 © 1949  
MADE BY THE COTT INDEX COMPANY, COLUMBUS, OHIO  
SOLD BY WALKER, EVANS & COGSWELL CO., CHARLESTON, S.C.

( B )

FILE NUMBER	DATE OF RECORD	GRANTORS FAMILY NAMES	GIVEN NAMES ABCDEFGH	GIVEN NAMES IJKLMNO	GIVEN NAMES PQRSTUWXYZ	GRANTEES	BOOK	PAGE	No. of Acres	BRIEF DESCRIPTION, LOCATION, ETC. ( Not Warranted )
	23460									
	Apr. 10, 1975	Housing			Sec. of & Urban Dev.	James R. Wynn, Jr.	1016	381		Tracts 1 & 2 S.C. Hwy. 523-63 Co. Lot 23
	23665	"			" "	Harbor Town Ltd. pts.	1016	729		
	Apr. 14, 1975	"			" "	" "	1016	729	11.89	Tracts 1 & 2 S.C. Hwy. 523-63 Co. Lot 23
	23979	"			" "	Jurine Street Realty Corp	1016	855		Deluda Dam Rd. + Stanley Rd. Tract 1 = 11.89
	Apr. 16, 1975	"			" "	Jurine Street Realty Corp	1016	857		Tract 2 = 1.25 Acs. Mills "Poinsett Plant"
	23979	"			" "	Jurine Street Realty Corp	1016	857		Lot 83 Cain St. Abney Mills mill
	Apr. 16, 1975	"			" "	Jurine Street Realty Corp	1016	857		Lot 29 Moore St
	24645	"			" "	Leolie E. Mills, Jr.	1016	935		Jaffany Rd. "Mayfair Eats." Part lots 19 + 20 Blk. B
	Apr. 17, 1975	"			" "	Barny R. Johnston	1017	163		"Rockvale" Sec. I Gamett Tr. Lot 77 pt. lot 76
	24466	"			" "	Columbus Lafayette Mallin	1017	245		Part lots 15 + 16 Bramlette Rd. + Cuthersmane Rd. "Russell Hgts"
	Apr. 22, 1975	"			" "	Richard W. Bate	1017	300		Part lots 15 + 16 Bramlette
	24612	"			" "	Stephen W. Hookinson	1017	485		Lot 1 Lynncrest Lane
	Apr. 23, 1975	"			" "	William David Jerry	1018	41		Lot 46 Delphin Spg. Rd. "Riverdale Acs."
	24821	"			" "	Norris Jean, et al.	1018	73		Lot 10 Willard St. "Summy Acs."
	Apr. 25, 1975	"			" "	Kenneth W. Duck	1018	83		Lot 47 "Varday"
	25077	"			" "	Jack L. Dow	1018	133		Lot 12 Paris View Rd.
	Apr. 29, 1975	"			" "	Stanley Lee Cox	1018	219		Lot 80 "Summy Acs."
	25415	"			" "					
	May 2, 1975	"			" "					
	26114	"			" "					
	May 9, 1975	"			" "					
	26178	"			" "					
	May 12, 1975	"			" "					
	26275	"			" "					
	May 12, 1975	"			" "					
	26302	"			" "					
	May 13, 1975	"			" "					
	26481	"			" "					
	May 14, 1975	"			" "					

DIRECT or GRANTOR Index to Deeds - Greenville County, S. C.

(B1) REG. U. S. PAT. OFFICE *Chas. M. Calkins* County Indexes Since 1888 An Identifying Trade Mark

Open at Proper Tab according to First Letter or Letters of Name and refer to Buff Sub-Index sheet for page reference.

COTT FAMILY NAME INDEX No. 75 © 1949 MADE BY THE COTT INDEX COMPANY, COLUMBUS, OHIO SOLD BY WALKER, EVANS & COGSWELL CO., CHARLESTON, S. C.

FILE NUMBER DATE OF RECORD	GRANTORS FAMILY NAMES	GIVEN NAMES ABCDEFGH	GIVEN NAMES IJKLMNO	GIVEN NAMES PQRSTUWXYZ	GRANTEES	BOOK	PAGE	No. of Acres	BRIEF DESCRIPTION, LOCATION, ETC. ( Not Warranted )
26488 May 20, 1915	Housing			Sec. of & Urban Dev.	Van 10. Brown	1018	524		Grant tp. Lot 3 Maxwell Rd, St. Weyman Mills
27522 May 26, 1915	"			+ " "	Erivine St. Realty	1018	783		Lot 64 Sec. 1 Budge
27523 May 26, 1915	"			+ " "	Erivine St. Realty	1018	732		Lot Stifford St.
27611 May 21, 1915	"			+ " "	Erivine St. Realty	1018	818		"Watts Mills" Lot 5 Elizabeth St.
27675 May 27, 1915	"			+ " "	Erivine St. Realty	1018	902		"Blakely" Sec. 11 Lot 9 Lotwood Lane
27877 May 28, 1915	"			+ " "	Douglas A. Dupier	1018	969		"Paragon Park" Lot 160 Crosby Cir.
28584 May 30, 1915	"			+ " "	Richard W. Millman	1017	111		"Walden" Lot 161 Parsony Dr. St.
28615 June 2, 1915	"			+ " "	Erivine St. Realty	1017	238		St. 125 12 124 14 Kirk "Kirkon Farms"
28834 June 6, 1915	"			+ " "	Eugene J. Singleton	1017	367		Lot 8 Blk C Glenn Rd. "Watts Mills" + pt. of abandoned rd.
29268 June 11, 1915	"			+ " "	Richard D. Balentine	1019	484		Lot 1 Ridgecrest Dr "Vick" St. 125 "Watts Mills" Sec. 11
29268 June 11, 1915	"			+ " "	Erivine St. Realty Corp.	1019	636		Lot 176 Paragon Park "Watts Mills" Sec. A
29268 June 11, 1915	"			+ " "	Erivine St. Realty Corp.	1017	132		Lot 27 Vance St. Walden Mills Sec. A
29268 June 11, 1915	"			+ " "	Erivine St. Realty Corp.	1017	640		Lot 34 Vance St. Walden Mills Sec. A
29268 June 11, 1915	"			+ " "	Erivine St. Realty Corp.	1017	642		Lot 72 Vance St. Richard A. Calkins
29268 June 11, 1915	"			+ " "	Erivine St. Realty Corp.	1017	644		Lot 10 psp. St.



# DIRECT or GRANTOR Index to Deeds — Greenville County, S. C.

REG. U. S. PAT. OFFICE *Chas McCott* County Indexes Since 1888  
An Identifying Trade Mark

☞ Open at Proper Tab according to First Letter or Letters of Name and refer to Buff Sub-Index sheet for page reference.


COTT FAMILY NAME INDEX No. 75 © 1949  
MADE BY THE COTT INDEX COMPANY, COLUMBUS, OHIO  
SOLD BY WALKER, EVANS & COGSWELL CO., CHARLESTON, S.C.

(C)

FILE NUMBER	GRANTORS FAMILY NAMES	GIVEN NAMES ABCDEFGHIJ	GIVEN NAMES JKLMNO	GIVEN NAMES PQRSTUVWXYZ	GRANTEES	BOOK	PAGE	No. of Acres	BRIEF DESCRIPTION, LOCATION, ETC. ( Not Warranted )
29825 June 18, 1975	Housing			Sec. of & Urban Dev.	Herbert J. Kyall, Ad	1019	997		Lot 17 Oak St.
29848 June 18, 1975	"			" "	James W. Allison, Jr.	1019	957		Lot 122 Fern St. "Pachvale"
29892 June 18, 1975	"			" "	Irvin Street Realty Corp.	1020	7		Miller Brandon Plant Lot 437 Albany, Ga. Albany
29893 June 18, 1975	"			" "	Irvin Street Realty Corp.	1020	9		Lot 116 Oak St. Miller Mill
30024 June 19, 1975	"			" "	Winifred H. Morgan	1020	61		"Woodville Hpts." Lot 8 Block 10 Spruce St.
30699 June 26, 1975	"			" "	J. M. Gynter	1020	376		St. W. to Goodlett Ets. Lot 3 Holly St. Walnut
30766 June 27, 1975	"			" "	Michael A. Shaluly	1020	390		1 acre adjacent to Monteth rd. The Gate 1514 Monteth rd.
30777 June 27, 1975	"			" "	Harry Emmett McGill	1020	400		Ad Lot 25 Oak St. Kentland
30784 June 27, 1975	"			" "	John H. Bolden	1020	403		Lot 5 Wren St
56 July 1, 1975	"			" "	Eldo C. Knoke, Jr.	1020	629		"Oak Hill" Lot 3 Good St. Sec. A
53 July 1, 1975	"			" "	Lawrence G. Wright	1020	631		Plant 10 D. Forest Est. Lot 65 Bramford Lane
54 July 1, 1975	"			" "	Gary Harrison Jones	1020	633		"Meadowbrook Farms" Lot 37 Noraine Dr.
175 July 2, 1975	"			" "	Charles T. Johnson	1020	687		Yandry-Vale Dye & Lot 51 Vedado Lane
278 July 2, 1975	"			" "	Irvine St. Realty Corp.	1020	697		Miller Poinsett Plant Lot 24 Willard St. Albany
278 July 2, 1975	"			" "	Irvine St. Realty Corp.	1020	699		"Paramount Park" Lot 104 Crosby Cir.
278 July 2, 1975	"			" "	Irvine St. Realty Corp.	1020	701		Dudson Miller Village Lot 22 4th Ave. Sec. I

# DIRECT or GRANTOR Index to Deeds — Greenville County, S. C.

(11) REG. U. S. PAT. OFFICE *Chas. M. Cotts* County Indexes Since 1888 An Identifying Trade Mark

 Open at Proper Tab according to First Letter or Letters of Name and refer to Buff Sub-Index sheet for page reference.

COTT FAMILY NAME INDEX No. 75 © 1949  
MADE BY THE COTT INDEX COMPANY, COLUMBUS, OHIO  
SOLD BY WALKER, EVANS & COGSWELL CO., CHARLESTON, S.C.

FILE NUMBER DATE OF RECORD	GRANTORS FAMILY NAMES	GIVEN NAMES ABCDEFGH	GIVEN NAMES IJKLMNO	GIVEN NAMES PQRSTUWXYZ	GRANTEES	BOOK	PAGE	No. of Acres	BRIEF DESCRIPTION, LOCATION, ETC. ( Not Warranted )
July 2, 1975 301	Housing			Sec. Of & Urban Dev.	Grady E. Bennett <sup>etal</sup>	1020	705		Spurtt Tp. Lot 17 Springbrook Dr. Ave. Along Mills
July 2, 1975 302	"			"	Mark E. Coggins	1020	707		Lot 208 Sec. I West McKade St. City View
July 2, 1975 303	"			"	Peter George Mamos	1020	709		Lot 130 pt. lot 129
July 2, 1975 304	"			"	Peter George Mamos	1020	711		Lot Perry Ave. Fair Annex
July 2, 1975 304	"			"	Hobbs H. Clayton	1020	713		Lot 3 Wood St. City near Tr. Road Along Mills, Run New Road
July 2, 1975 304	"			"	Hobbs H. Clayton	1020	712		Lot 38 Co. Remfrew Ave + Circle R Woodside Mills
July 2, 1975 434	"			"	Hobbs H. Clayton	1020	717		Lot 118 Ave. A Woodside Ave. "Dulvam Hills"
July 3, 1975 404	"			"	Lloyd Wakefield	1020	788		Lot 80 Collinson Rd.
July 3, 1975 501	"			"	Mable D. Wright	1020	803		Lot 3 Elm St.
July 7, 1975 1244	"			"	Charles H. Kelly	1020	821		Lot on Oak St.
July 12, 1975 1211	"			"	J. D. Riddle	1021	242		Lot 82 "New Hope" St. View 12 + 1/2 acres to "New Hope"
July 12, 1975 1236	"			"	Lewis E. Tammie <sup>etal</sup>	1021	211		Lot 14651 1/2 acres to "New Hope"
July 21, 1975 1910	"			"	Mamie L. Mitchell	1021	276		Lot 33 "New Hope" Along Mills, Pointsett Plant
July 22, 1975 1912	"			"	Invire St. Realty Corp.	1021	642		Lot 13 Jefferson Ave. Along Mills Pointsett Plant
July 22, 1975 2504	"			"	Invire St. Realty Corp.	1021	644		Lot 110 Jefferson Ave. "Stonecreek" St. View
July 24, 1975	"			"	Lee Roy Garrison <sup>etal</sup>	1021	949		Lot 14 Newdale Dr.

# DIRECT or GRANTOR Index to Deeds — Greenville County, S. C.

REG. U. S. PAT. OFFICE *Chas. M. Catt* County Indexes Since 1888 An Identifying Trade Mark

Open at Proper Tab according to First Letter or Letters of Name and refer to Buff Sub-Index sheet for page reference.

COTT FAMILY NAME INDEX No. 75 © 1949  
MADE BY THE COTT INDEX COMPANY, COLUMBUS, OHIO  
SOLD BY WALKER, EVANS & COGSWELL CO., CHARLESTON, S.C.

(D)

FILE NUMBER	GRANTORS FAMILY NAMES	GIVEN NAMES ABCDEFGHIJ	GIVEN NAMES KLMNO	GIVEN NAMES PQRSTUVWXYZ	GRANTEES	BOOK	PAGE	No. of Acres	BRIEF DESCRIPTION, LOCATION, ETC. ( Not Warranted )
2483 July 21, 1975	Housing			Sec. of & Urban Dev.	William R Barnes	1021	951		"Nixie Hgts." Lot 42 Briarcliff Dr.
2629 July 30, 1975	"			+ " "	Gilbert D Ramsdeth <sup>et al.</sup>	1021	990		"Amberson St. Neighborhood" Lot 47 E. Walburn St (Wilburn)
2772 July 31, 1975	"			" "	Jerry Scott Sanford	1022	55		"Sunset Estate" Lot 175 W. Redwood Rd. "South"
2994 Aug 4, 1975	"			" "	Jamnie H Watter <sup>et al.</sup>	1022	253		Yorktown Dr. Steward St. Saw Lot 3 Co. Newendale Dr. +
4150 Aug 14, 1975	"			+ " "	Heslie E. Mills, Jr. <sup>et al.</sup>	1022	687		"Window Park" Mauldin Lot 4 Middleton Lane.
5124 Aug 20, 1975	"			+ " "	Michael A. Hallman	1023	184		"Woodfields" Sec B Lot 266 Foxhill Rd.
5449 Aug 28, 1975	"			+ " "	Joseph A. Zyki, Jr. <sup>et al.</sup>	1023	334		"Terrace" Grant Lot 1 Citadel St. "Kemmer"
5654 Aug 29, 1975	"			+ " "	Gregory Lamar Hawkins	1023	457		"Sun Est." Lot 4 Staunton Bridge Rd.
5708 Sept 2, 1975	"			+ " "	Irvin St. Ralty Cop.	1023	530		Ave. "Pleasant Valley" lots 387 + 388 Prosperity
5873 Sept 3, 1975	"			+ " "	J.J. + J.J. Jones	1023	585		Lot 11 Marwood Ave.
6439 Sept 9, 1975	"			+ " "	Bechara Elias Munn	1023	851		"Pleasant Valley" Lot 266 Ramon Ave.
6682 Sept 10, 1975	"			+ " "	J.J. + J.J. Jones	1023	962		"Park" Lot 85 Crosby Cir "Paramount"
6674 Sept 10, 1975	"			+ " "	Douglas A. Tyner <sup>et al.</sup>	1024	45		Mills Mill Lot 173 Quiso St.
6723 Sept 11, 1975	"			+ " "	Willie B. Daly, Jr. <sup>et al.</sup>	1024	81		Babineau Rd. + Lot 112 Catwood Terrace,
6769 Sept 11, 1975	"			+ " "	Carolyn A. Lasembury	1024	101		Sec II "Grant 2P." Lot 213 Burbank Ct "Rockvale"
6937 Sept 12, 1975	"			+ " "	Talbert E. Clayton, Jr.	1024	166		"Cherokee Park" Lot 76 Cateches Rd

# DIRECT or GRANTOR Index to Deeds — Greenville County, S. C.

(D1) REG. U. S. PAT. OFFICE *Chas. McCatt* County Indexes Since 1888 An Identifying Trade Mark

Open at Proper Tab according to First Letter or Letters of Name and refer to Buff Sub-Index sheet for page reference.

COTT FAMILY NAME INDEX No. 75 © 1949 MADE BY THE COTT INDEX COMPANY, COLUMBUS, OHIO SOLD BY WALKER, EVANS & COGSWELL CO., CHARLESTON, S.C.

FILE NUMBER DATE OF RECORD	GRANTORS FAMILY NAMES	GIVEN NAMES ABCDEFGH	GIVEN NAMES IJKLMNO	GIVEN NAMES PQRSTUWXYZ	GRANTEES	BOOK	PAGE	No. of Acres	BRIEF DESCRIPTION, LOCATION, ETC. ( Not Warranted )
7307 Sept. 17, 1915	Housing			Sec. of & Urban Dev.	Calvin Mitchell <sup>etal</sup> <i>Simpson</i>	1024	343		"Stonewood" H. Jones Lot 55 Brookhaven Dr. Dec. 2 Garritt Tp.
7430 Sept. 18, 1915	"			+ "	Elizabeth Ann B. <sup>etal</sup> <i>Jones</i>	1024	408		Lot 248 Camden Dr. "Rockvale" Dec. I Garritt Tp.
7697 Sept. 22, 1915	"			+ "	James Henry <sup>etal</sup> <i>Whitfield</i>	1024	527		Lot 27 Gayle St. "Rockvale" Park
8264 Sept. 26, 1915	"			+ "	Dad + Dad, Inc.	1024	869		Lot 201 Paramount Chestnut St.
8295 Sept. 29, 1915	"			+ "	Robert James Rice	1024	902		Lot 16 + pt. Lot 17 Dec. II "Delview"
8374 Sept. 29, 1915	"			+ "	Clarence (AME) <sup>etal</sup> <i>Quillen, Jr.</i>	1024	947		Lot 117 Boling Rd. Rich + + Tp.
8431 Sept. 30, 1915	"			+ "	Walter E. <sup>etal</sup> <i>Williams</i>	1024	977		Lot 2 + + + + +
8441 Sept. 30, 1915	"			+ "	Lyndell H. <sup>etal</sup> <i>Harmon</i>	1024	997		Lot 6 Kew St. "Sibleydale Hpts."
8991 Oct. 3, 1915	"			+ "	Kenneth J. <sup>etal</sup> <i>Cox</i>	1025	343		Lot 27 Sibleydale St. Sibleydale, Inc.
9013 Oct. 3, 1915	"			+ "	Arthur M. <sup>etal</sup> <i>Wagner</i>	1025	277		Lot 20 Sibleydale Dr. "Lynchville" Dec. 2
8796 Oct. 3, 1915	"			+ "	Alfred G. <sup>etal</sup> <i>Burt</i>	1025	281		Lot 52 Vestal Lane "Enchanted Forest"
9074 Oct. 6, 1915	"			+ "	James C. <sup>etal</sup> <i>Butler, Jr.</i>	1025	310		Lot 24 Bardsley Dr.
9556 Oct. 9, 1915	"			+ "	Gleason T. <sup>etal</sup> <i>Barber</i>	1025	571		Lot 11 Florida Ave. "Rockvale" Dec. I Garritt Tp.
9826 Oct. 13, 1915	"			+ "	Walter L. <sup>etal</sup> <i>Evans</i>	1025	741		Lot 16 + 17 Gayle St. "Pleasant Valley"
10130 Oct. 15, 1915	"			+ "	Bobby (AME) <sup>etal</sup> <i>Louderm</i>	1025	849		Lot 13 Pleasant Ridge Ave.
10347 Oct. 17, 1915	"			+ "	Steve R. <sup>etal</sup> <i>Price</i>	1025	951		Lot Circle Dr. Open

# DIRECT or GRANTOR Index to Deeds — Greenville County, S. C.

REG. U. S. PAT. OFFICE *Chas. McCatt* County Indexes Since 1888 An Identifying Trade Mark

Open at Proper Tab according to First Letter or Letters of Name and refer to Buff Sub-Index sheet for page reference.

COTT FAMILY NAME INDEX No. 75 © 1949  
MADE BY THE COTT INDEX COMPANY, COLUMBUS, OHIO  
SOLD BY WALKER, EVANS & COGSWELL CO., CHARLESTON, S.C.

(E)

FILE NUMBER DATE OF RECORD	GRANTORS FAMILY NAMES	GIVEN NAMES ABCDEFGH	GIVEN NAMES IJKLMNO	GIVEN NAMES PQRSTUWXYZ	GRANTEES	BOOK	PAGE	No. of Acres	BRIEF DESCRIPTION, LOCATION, ETC. ( Not Warranted )
10427 Oct. 17, 1975	Housing			Sec. of & Urban Dev.	Bertha B. Gantrell	1025	996		Info "Add lot 44 Marcy Ave. Cochran
10669 Oct. 21, 1975	"			+ " "	Gracie (Mrs) Rackley	1026	133		"Oakview" Dec I lot 19 Cotswold Terrace
10671 Oct. 21, 1975	"			+ " "	Bobby Lewis Jones <i>etal.</i>	1026	141		Donaldson Ave. Green lot 7 Madison St. +
10823 Oct. 22, 1975	"			+ " "	Yvonne C. Campbell	1026	149		Joe. Jackson Mills Dec I lot 5 March St. + Hill
10960 Oct. 22, 1975	"			+ " "	Ward J. Stone <i>etal.</i>	1026	224		"Green Hill" lot 160 Green St.
11269 Oct. 28, 1975	"			+ " "	Robert E. Nellums <i>etal.</i>	1026	420		Concrete lots 11 + 12 Duxth St.
11272 Oct. 28, 1975	"			+ " "	Eleanor D. Gibson	1026	423		Johnson Mills Dec VI lot 11 South St. Sec. 6
11271 Oct. 29, 1975	"			+ " "	Atta Lee W. Dill	1026	425		lot 10 lot 1100 Dr. Paris
11598 Oct. 31, 1975	"			+ " "	Robert Lee Clardy <i>Telegraph Co.</i>	1026	608		St. "Delwood" Grove to lot 171 Mackenzie Dr. + Melissa
11945 Nov. 4, 1975	"	City of Greenville Authority <i>See City Book</i>		Independent in Error Southern Bell Telephone +		1026	758		Right of Way Easement Dec I Grant to
11976 Nov. 4, 1975	"			Sec. of + Urban Dev.	Boyce D. Coyle <i>etal.</i>	1026	789		lot 28 Gayle St. "Rochvale" "Pleasant Valley"
12020 Nov. 5, 1975	"			+ " "	Michael H. Shalvey	1026	809		lot 263 Parness Ave. "Valley"
12392 Nov. 10, 1975	"			Sec. of + Urban Dev.	James Freeman <i>etal.</i>	1027	39		lot 67 Parness Ave. "Pleasant Rockview Ct. Barbary Hots No 2
12561 Nov. 12, 1975	"			+ " "	Shirley E. Gossett	1027	97		lot 21 Co. Lee Haven Ct. +
12743 Nov. 13, 1975	"			+ " "	Joseph J. McHenry <i>etal.</i>	1027	265		lot 21 Green St. +
12905 Nov. 14, 1975	"			+ " "	Bobby Bruce Roberts <i>etal.</i>	1027	228		lot 21 Green St. +



# DIRECT or GRANTOR Index to Deeds — Greenville County, S. C.

(21)

REG. U. S. PAT. OFFICE *Chas McCott* County Indexes Since 1888 An Identifying Trade Mark

Open at Proper Tab according to First Letter or Letters of Name and refer to Buff Sub-Index sheet for page reference.


COTT FAMILY NAME INDEX No. 75 © 1949  
MADE BY THE COTT INDEX COMPANY, COLUMBUS, OHIO  
SOLD BY WALKER, EVANS & COGSWELL CO., CHARLESTON, S.C.

FILE NUMBER DATE OF RECORD	GRANTORS FAMILY NAMES	GIVEN NAMES ABCDEFGH	GIVEN NAMES IJKLMNO	GIVEN NAMES PQRSTUVWXYZ	GRANTEES	BOOK	PAGE	No. of Acres	BRIEF DESCRIPTION, LOCATION, ETC. ( Not Warranted )
12100 Nov. 14, 1975	Housing			Sec. of & Urban Dev.	East (DIME) ...	1021	20		"...-... II lot 20 ...
12141 Nov. 14, 1975	"			" "	...	1021	21		... II "..." lot 21 ...
13021 Nov. 11, 1975	"			" "	Robert R. Massingill	1021	42		... lot 212 ...
13423 Nov. 20, 1975	"			" "	Mitchell (Mrs) Wray	1028	215		... "Pleasant Valley"
14432 Dec. 3, 1975	"			" "	Robert L. Pitts, et al	1028	41		Lot 12 Magnolia Acres Dist II Grant Tp.
14588 Dec. 4, 1975	"			" "	Jackie R. Jolison, et al	1028	125		lot 157 Remorse Dr. "Rockvale"
15060 Dec. 10, 1975	"			" "	Thomas M. Calhoun, et al	1028	431		State Hwy. 331 Adewild lot 158 Antioch Church Rd
15331 Dec. 12, 1975	"			" "	Norman M. Bramlett, et al	1028	648		Plata lot 5 Vance St. "Newwood"
16001 Dec. 24, 1975	"			" "	...	1021	20		lot 111 ...
16001 Dec. 24, 1975	"			" "	...	1021	20		"..."
16001 Dec. 24, 1975	"			" "	...	1021	20		lot 214 ...
16001 Dec. 24, 1975	"			" "	...	1021	20		"..."
16001 Dec. 24, 1975	"			" "	...	1021	20		lot 10 ...
16001 Dec. 24, 1975	"			" "	...	1021	20		lot 12 ...
16441 Dec. 24, 1975	"			" "	Ralph C. Bailey, et al	1024	395		"Rockvale" Dist II Grant Tp lot 112 Rockvale Dr.
16441 Dec. 24, 1975	"			" "	Eugene J. Dearcy, et al	1024	315		Chick ... Tp. lot 14 ...
16046 Dec. 24, 1975	"			" "	Sharon Ann Baskin	1024	413		"..." lot 15 ...
16614 Dec. 24, 1975	"			" "	Charles E. Neaton, et al	1024	491		Patterson Dr. "Magnolia Acres" lot 160 ...



# DIRECT or GRANTOR Index to Deeds — Greenville County, S. C.

REG. U. S. PAT. OFFICE *Chas McCott* County Indexes Since 1888  
An Identifying Trade Mark

 Open at Proper Tab according to First Letter or Letters of Name and refer to Buff Sub-Index sheet for page reference.

COTT FAMILY NAME INDEX No. 75 © 1949  
MADE BY THE COTT INDEX COMPANY, COLUMBUS, OHIO  
SOLD BY WALKER, EVANS & COGSWELL CO., CHARLESTON, S.C.

2  
(4)

FILE NUMBER DATE OF RECORD	GRANTORS FAMILY NAMES	GIVEN NAMES ABCDEFGHIJ	GIVEN NAMES JKLMNO	GIVEN NAMES PQRSTUVWXYZ	GRANTEES	BOOK	PAGE	No. of Acres	BRIEF DESCRIPTION, LOCATION, ETC. ( Not Warranted )
116969 Jan. 2, 1976	Hawthorn			Dec. 8 + Urban Dev	James E. Upchey, Co	1029	702		"Extn. Sharon Park" Pt. Lot 85 Sharon Dr.
17015 Jan. 2, 1976	"			+ " "	James R. Clements et al.	1029	709		See I Garrett Tr. Lot 126 Kenumisa Dr. "Rockvale"
17056 Jan. 5, 1976	"			+ " "	Eddie L. Kelch	1029	748		Lot 192 Pleasant Valley
18772 Jan. 23, 1976	"			+ " "	James Elyford White, III	1030	584		"Elizabeth Hgts" Lot 6 Staunton Bridge Rd.
19152 Jan. 28, 1976	"			+ " "	Divine St. Realty Corp.	1030	759		Lot 60 Arney Mills Dr. + Pine Crest Dr.
19153 Jan. 28, 1976	"			+ " "	N. E. Boyard	1030	761		Lot 10 Co. Spring Brook
19227 Jan. 29, 1976	"			+ " "	Harold (NMI) Lee, et al.	1030	824		"Honeysuckle" St. Dr. Lot 54 Brookburn Dr.
19726 Feb. 3, 1976	"			+ " "	Harold J. Hunt, et al.	1031	99		Lot 9 Florida Ave.
20275 Feb. 10, 1976	"			+ " "	Thomas R. Pittman, Jr. et al.	1031	472		"Woodfield Hgts" See II Lot 31 Blue Ridge Dr.
20355 Feb. 11, 1976	"			+ " "	Judith B. Jured	1031	485		Same "Windsor Park" Mallin Lot 1 Co. Roxborough Rd. + Middleton
21229 Feb. 20, 1976	"			+ " "	Kenneth J. Clayton	1031	876		St. 9 Valley St. Pt. Lot 73 Low Goodrich
21193 Feb. 20, 1976	"			+ " "	Ernestine (NMI) Heenan	1031	919		"Oxford Cts." Lot 47 Caroline St.
21312 Feb. 23, 1976	"			+ " "	Jessie D. Keenan, et al.	1031	941		Lot 52 "Grandview"
21344 Feb. 23, 1976	"			+ " "	Di + Di Group, a Pte.	1031	978		Lot 201 "Paramount Park"
" "	"			+ " "	" "	1031	978		for original see deed BK 1024 Pg. 869

- Over -

# DIRECT or GRANTOR Index to Deeds — Greenville County, S. C.

(F1)

REG. U. S. PAT. OFFICE *Chas McCott* County Indexes Since 1888 An Identifying Trade Mark

Open at Proper Tab according to First Letter or Letters of Name and refer to Buff Sub-Index sheet for page reference.

COTT FAMILY NAME INDEX No. 75 © 1949 MADE BY THE COTT INDEX COMPANY, COLUMBUS, OHIO SOLD BY WALKER, EVANS & COGSWELL CO., CHARLESTON, S.C.

FILE NUMBER DATE OF RECORD	GRANTORS FAMILY NAMES	GIVEN NAMES ABCDEFGHIJ	GIVEN NAMES JKLMNO	GIVEN NAMES PQRSTUVWXYZ	GRANTEES	BOOK	PAGE	No. of Acres	BRIEF DESCRIPTION, LOCATION, ETC. ( Not Warranted )
21344 Feb. 23, 1976	Housing			Dec. 9 + Urban Dev. Co. & Co. Group, a Pto.		Conserv. Deed 1031	980		Lot 85 Cosby Cir. Paramount Park for original see deed BK. 1033 pg. 96a
" "				" "		Conserv. deed 1031	980		"Oxford East."
22594 Mar. 8, 1976	"			" "	Nelson J. Daniels <sup>etal.</sup>	1032	659		Lot 20 Carolina St.
23422 Mar. 16, 1976	"			+ "	William E. Mc Dowell <sup>etal.</sup>	1033	81		"Stonewood"
23421 Mar. 16, 1976	"			+ "	Donald B. Small <sup>etal.</sup>	1033	83		Lot 30 Cliffwood Ct. Mackenzie St. "Idlewild"
23501 Mar. 16, 1976	"			+ "	Carolyn M. Watta	1033	110		Lot 164 Co. Picardy Dr. + "Kennedy Park"
23502 Mar. 16, 1976	"			+ "	Eula M. Winphrie	1033	112		Lot 87 Alpha Dr. "Kennedy Park"
23659 Mar. 17, 1976	"			+ "	Michael A. Uball <sup>etal.</sup>	1033	229		Lot 10 Blossom Dr. "Idlewild"
24062 Mar. 22, 1976	"			+ "	Dorinda J. Jones	1033	459		Lot 107 Prestbury Dr. Pleasant Valley
24061 Mar. 22, 1976	"			+ "	Ernie Eugene Mason	1033	461		Lot 218, Parkview Ave Spring Branch 1st time
24177 Mar. 23, 1976	"			+ "	Patrick S. Couch <sup>etal.</sup>	1033	547		Lot 20 Angelen Ave Oxford East, Quant Tp.
24362 Mar. 24, 1976	"			+ "	John J. Byrnes, Jr. <sup>etal.</sup>	1033	618		Lot 22 Carolina St. B.D. Idlewild
24404 Mar. 24, 1976	"			+ "	Service Mt. Realty Corp. <sup>etal.</sup>	1033	601		Lot 54 Antioch Church
24514 Mar. 26, 1976	"			+ "	Elijah Wm. Best, Jr. <sup>etal.</sup>	1033	701		Lot 1 Island St.
24601 Mar. 31, 1976	"			+ "	James P. May	1033	701		Lot 21 Nyle Park
25037 Mar. 31, 1976	"			+ "	William E. Liverman	1033	921		Lot 24 Stonewood Subd. "Varding-Vale" Sec. II
									Lot 53 Varding Lane

# DIRECT or GRANTOR Index to Deeds — Greenville County, S. C.

REG. U. S. PAT OFFICE *Chas McCott* County Indexes Since 1888 An Identifying Trade Mark

☞ Open at Proper Tab according to First Letter or Letters of Name and refer to Buff Sub-Index sheet for page reference.

COTT FAMILY NAME INDEX No. 75 © 1949  
MADE BY THE COTT INDEX COMPANY, COLUMBUS, OHIO  
SOLD BY WALKER, EVANS & COGSWELL CO., CHARLESTON, S.C.

FILE NUMBER	GRANTORS FAMILY NAMES	GIVEN NAMES ABCDEFGHIJ	GIVEN NAMES KLMNO	GIVEN NAMES PQRSTUVWXYZ	GRANTEES	BOOK	PAGE	No. of Acres	BRIEF DESCRIPTION, LOCATION, ETC. ( Not Warranted )
25376 Apr 2, 1976	Housing			Dec. of	Di + Di Group, a pts.	1034	120		orig. deed pg 1023 pg. 586 lot 41 Maryland Ave. for
25722 Apr 7, 1976		"		+ "	Alan R. Damsie, et al.	1034	318		"
25721 Apr 7, 1976	"			+ "	Carrie Mae Damsie, et al.	1034	320		"
26453 Apr 14, 1976	"			+ "	Boyer R. Otson, et al.	1034	692		"Rockdale" Dec. II Grant Tp lot 162 Helen Dr.
26452 Apr 14, 1976	"			+ "	Jerry S. Thompson, et al.	1034	694		+ Kemmerer Dr. lot Cor. Dumont Ave.
27055 Apr 21, 1976	"			+ "	Nemesis C. Cordell, et al.	1035	31		"Rockdale" Dec. II Grant Tp. lot 182 Cor Helen Dr. Dumont
27056 Apr 21, 1976	"			+ "	Jack T. Kirkland, Jr, et al.	1035	44		"Oxnewood" St. Immo lot 1 Yorktown Dr.
27110 Apr 22, 1976	"			+ "	James R. Newberry, et al.	1035	117		"
28035 Apr 25, 1976	"			+ "	John R. ... et al.	1035	111		"
28647 May 6, 1976	"			+ "	Steve B. Cogan, et al.	1035	878		"Palmetto Terrace" also pers. prop lot 10 + pt. lot 11 Rison Rd. Grant Tp.
28648 May 6, 1976	"			+ "	Riley W. Johnson, et al.	1035	880		lot 167 Ricards Dr. Idellville
2922 May 10, 1976	"			+ "	Michael G. ... et al.	1035	111		"
May 11, 1976	"			+ "	John M. ... et al.	1035	111		"

# DIRECT or GRANTOR Index to Deeds — Greenville County, S. C.

2

(G)

REG. U. S. PAT. OFFICE *Chas. McCott* County Indexes Since 1888 An Identifying Trade Mark

Open at Proper Tab according to First Letter or Letters of Name and refer to Buff Sub-index sheet for page reference.

COTT FAMILY NAME INDEX No. 75 © 1949  
MADE BY THE COTT INDEX COMPANY, COLUMBUS, OHIO  
SOLD BY WALKER, EVANS & COGSWELL CO., CHARLESTON, S.C.

FILE NUMBER DATE OF RECORD	GRANTORS FAMILY NAMES	GIVEN NAMES ABCDEFGHIJ	GIVEN NAMES JKLMNO	GIVEN NAMES PQRSTUVWXYZ	GRANTEES	BOOK	PAGE	No. of Acres	BRIEF DESCRIPTION, LOCATION, ETC. ( Not Warranted )
30182 May 21, 1916	<i>Housing</i>			<i>Rev. J. Urban Dev.</i>	<i>B-J-R Realty</i>	1036	100		<i>Lot 11 Heatherly Dr.</i>
30577 May 24, 1916				" "	<i>Donaldson I. Miller</i>	1036	142		<i>"Saks" Ave. E</i>
30578 May 24, 1916				" "	<i>Charles W. Murray</i>	1036	144		<i>Lot 1 "Cottonwood Terrace"</i>
30579 May 24, 1916				" "	<i>Ernest A. Russell</i>	1036	116		<i>Lot 10 "Cottonwood Terrace"</i>
30580 May 24, 1916				" "	<i>William L. W. W. W.</i>	1036	148		<i>Lot 5 "Hellebush"</i>
30919 May 26, 1916				" "	<i>William E. Kirkman</i>	1031	11		<i>"Sax" Ave. E</i>
31340 June 2, 1916				" "	<i>Donnie R. Hallama</i>	1031	32		<i>Lot 24 "Haven" Dr.</i>
31341 June 2, 1916				" "	<i>James E. Jolley, Co.</i>	1031	357		<i>"Sax" Ave. E</i>
31341 June 2, 1916				" "	<i>James E. Jolley, Co.</i>	1031	309		<i>Lot 24 "Haven" Dr.</i>
31342 June 2, 1916				" "	<i>James E. Jolley, Co.</i>	1031	309		<i>"Sax" Ave. E</i>
31343 June 2, 1916				" "	<i>James E. Jolley, Co.</i>	1031	309		<i>Lot 24 "Haven" Dr.</i>
31344 June 2, 1916				" "	<i>James E. Jolley, Co.</i>	1031	309		<i>"Sax" Ave. E</i>
31345 June 2, 1916				" "	<i>James E. Jolley, Co.</i>	1031	309		<i>Lot 24 "Haven" Dr.</i>
31346 June 2, 1916				" "	<i>James E. Jolley, Co.</i>	1031	309		<i>"Sax" Ave. E</i>
32852 June 17, 1916				" "	<i>Donald (NME) Rhodes</i>	1038	159		<i>"Stonewood"</i>
32853 June 17, 1916			" "	<i>Richard (NME) Lake</i>	1038	161		<i>Lot 133 "Haven" Dr.</i>	
32854 June 17, 1916			" "	<i>Loie A. Murray</i>	1038	163		<i>"Paramount Park"</i>	
33133 June 19, 1916			" "	<i>Bentley + Case Realty Co.</i>	1038	204		<i>Lot 208 "Crosby" Cir.</i>	
33573 June 23, 1916			" "	<i>Olson A. Wharton</i>	1038	494		<i>"Hellebush"</i>	

# DIRECT or GRANTOR Index to Deeds — Greenville County, S. C.

REG. U. S. PAT OFFICE *ChemCott* County Indexes Since 1888  
An Identifying Trade Mark

Open at Proper Tab according to First Letter or Letters of Name and refer to Buff Sub-Index sheet for page reference.

COTT FAMILY NAME INDEX No. 75 © 1949  
MADE BY THE COTT INDEX COMPANY, COLUMBUS, OHIO  
SOLD BY WALKER, EVANS & COGSWELL CO., CHARLESTON, S.C.


2  
(H)

FILE NUMBER DATE OF RECORD	GRANTORS FAMILY NAMES	GIVEN NAMES ABCDEFGHIJ	GIVEN NAMES JKLMNO	GIVEN NAMES PQRSTUVWXYZ	GRANTEES	BOOK	PAGE	No. of Acres	BRIEF DESCRIPTION, LOCATION, ETC. ( Not Warranted )
33572 June 23, 1976	Housing			Sec. 8 + Urban Dev.	Mary Ann S. Lyons	1038	496		Plot A H. Wynn Plot 28 "Friendship Hpts."
33625 June 24, 1976				Sec. 8 + Urban Dev.	Joan (Mrs) Robinson	1038	518		"Oxford Ends" Plot 50 Caroline St.
34202 June 30, 1976	"			Sec. 8 + Urban Dev.	Donna J. Huffman	1038	867		"Woodside Mills" Plc. A Plot 27 East Fifth St.
140 July 1, 1976	"			" "	Shelma J. Wood	1038	908		"Wynne Mills Poinsett Plant" Plot 13 "Granamon St."
1662 July 8, 1976	"			" "	David A. Smith et al	1039	270		Wm. V. Smith Plot County Rd. Prop
2120 July 22, 1976	"			" "	Robert Lee Smith et al	1040	207		" " " " " " Plot 4 " " " " " "
5757 Aug 30, 1976	"			" "	Arvine St. Realty Corp	1042	6		Chapin Sp. Land Co Plot 15 Rose Ave. Blk. 3 + " " " " " "
1000 Sept 11, 1976	"			" "	Laurie J. Smith	1042	23		Plot 2 + 1 " " " " " "
1100 Sept 20, 1976	"			" "	Robert Lee Smith et al	1043	113		Plot 1 " " " " " "
8608 Sept 28, 1976	"			" "	Rickey Watson Smith et al	1043	604		"Rockvale" Sec. II Part II Plot 187 Helen Dr.
9565 Oct 7, 1976	"			" "	James L. Gormell et al	1044	171		Prop. Plot 12 Mae Davis Hill
9769 Oct 8, 1976	"			" "	James A. Hammond et al	1044	250		Ranches Plot 38 Augusta Rd
9770 Oct 8, 1976	"			" "	Naim S. Lorio et al	1044	248		(Paris View Dr) " " " " " " Plots 28 + 29 W. Fairview Ave
9771 Oct 9, 1976	"			" "	James A. Hammond et al	1044	252		"Shuland Park" Plot 19 Shuland Dr (Porter Ave)
10457 Oct 15, 1976	"			" "	Patricia Ann Carson et al	1044	654		Home "Wandering Vale" Sec. II Plot 40 + Plot 39 " " " "
10458 Oct 15, 1976	"			" "	Paul E. Haliburton et al	1044	656		" " " " " " Plot 61 Antioch Church Rd

# DIRECT or GRANTOR Index to Deeds — Greenville County, S. C.

2  
(11)

REG. U. S. PAT. OFFICE *Chas. McCott* County Indexes Since 1888 An Identifying Trade Mark

 Open at Proper Tab according to First Letter or Letters of Name and refer to Buff Sub-Index sheet for page reference.

COTT FAMILY NAME INDEX No. 75 © 1949  
MADE BY THE COTT INDEX COMPANY, COLUMBUS, OHIO  
SOLD BY WALKER, EVANS & COGSWELL CO., CHARLESTON, S.C.

FILE NUMBER DATE OF RECORD	GRANTORS FAMILY NAMES	GIVEN NAMES ABCDEFGHIJ	GIVEN NAMES JKLMNO	GIVEN NAMES PQRSTUVWXYZ	GRANTEES	BOOK	PAGE	No. of Acres	BRIEF DESCRIPTION, LOCATION, ETC. ( Not Warranted )
10454 Oct. 15, 1976	Housing			Sec. 8 + Urban Dev.	John Marshall England <i>etal</i>	1044	658		Lot 84 "Windows Park" Harrison Dr. "Howard Hyslop"
10456 Oct. 15, 1976	"			+ " "	Calvin (WME) Shell	1044	660		lots 51, 58, 61 + 62 RD. (S.C. Hwy. 301) "Walden"
10455 Oct. 15, 1976	"			+ " "	Mitchell F. Heyward <i>etal</i>	1044	660		lot 15a Antioch Church "Walden"
10457 Oct. 15, 1976	"			+ " "	Bennie Mae ...	1044	661		"Walden"
10458 Oct. 15, 1976	"			+ " "	...	1044	661		"Walden"
10459 Oct. 15, 1976	"			+ " "	...	1044	661		"Walden"
11011 Oct. 21, 1976	"			+ " "	Baronius D. Fleming <i>etal</i>	1044	883		Lawrence Rd. Sub. lot 22 Glenn St.
11068 Oct. 21, 1976	"			+ " "	Marquette Albert Jackson <i>etal</i>	1044	930		sec. 4 "Oakview" lot 113 Poling Rd.
11251 Oct. 22, 1976	"			+ " "	George Durham, III	1045	28		Lot 8 Oak Drive
11390 Oct. 26, 1976	"			+ " "	Horace (WME) Wash	1045	123		Lot 10 Kennedy Park "Roxdale" Sec. I Spitt 4
11389 Oct. 26, 1976	"			+ " "	Andrew C. Melvins <i>etal</i>	1045	124		lots 109 + 110 Kennedy Dr. "Stonewood"
11378 Oct. 26, 1976	"			+ " "	Hillie Bell Pyles	1045	126		lot 18 Rowendale Dr. RD. Subd. of E. Golfway Westwood
11444 Oct. 26, 1976	"			+ " "	Statiside Investment	1045	131		lot lots 1, 3 + 7 Wilcox RD. "Walden"
12421 Nov. 4, 1976	"			+ " "	Eddie Smith <i>etal</i>	1045	656		lot 52 Antioch Church Lindenwood Dr.
12422 Nov. 4, 1976	"			+ " "	Melvin E. Springfield	1045	658		lot cor. Keith Dr. +
12423 Nov. 4, 1976	"			+ " "	Thomas S. Slagle	1045	660		lot 2 Cutlers Cir.



# DIRECT or GRANTOR Index to Deeds — Greenville County, S. C.

REG. U. S. PAT. OFFICE *Chas McCott* County Indexes Since 1888 An Identifying Trade Mark

Open at Proper Tab according to First Letter or Letters of Name and refer to Buff Sub-Index sheet for page reference.

COTT FAMILY NAME INDEX No. 75 © 1949  
MADE BY THE COTT INDEX COMPANY, COLUMBUS, OHIO  
SOLD BY WALKER, EVANS & COGSWELL CO., CHARLESTON, S.C.

(I)

FILE NUMBER	DATE OF RECORD	GRANTORS FAMILY NAMES	GIVEN NAMES ABCDEFGHIJ	GIVEN NAMES JKLMNO	GIVEN NAMES PQRSTUVWXYZ	GRANTEES	BOOK	PAGE	No. of Acres	BRIEF DESCRIPTION, LOCATION, ETC. ( Not Warranted )
	13090				Sec. 8					
	Nov. 12, 1976	Hawkins			+ Urban Dev	Betty Jane Atchiam Ellis	1046	24		Lot 139 "South Forest Estab."
	13294	"			" "	Earnerd C. Jain	1046	119		"Augusta Rd. Ranches"
	Nov. 15, 1976	"			" "	Rich - Joe Entorp	1046	288		Lot 219 De Ouley Ave
	13660	"			" "	Daniel P. Norris	1046	384		"Poinsett Plant"
	Nov. 17, 1976	"			" "	Clifton Butler	1046	400		Lot 123 Abney Mills
	13714	"			" "	William D. Sherman	1046	496		Rd. "Maple Hts."
	Nov. 18, 1976	"			" "	Urbane St. Realty Corp	1046	588		pt. Lot 9 "Howards Hill"
	13755	"			" "	Stevens J. Weston	1046	594		Lot 55 "Edgewild"
	Nov. 18, 1976	"			" "	Statewide Investments	1046	876		"Oakview" Sec II
	13906	"			" "	Johnny Chappell	1047	103		Lot 101 Catswood Terrace
	Nov. 19, 1976	"			" "	Charles R. Lindsey	1047	161		"Valley"
	13976	"			" "	Cecil D. Buchanan	1047	163		Lot 227 "Pleasant
	Nov. 22, 1976	"			" "	David Adams Grier	1047	492		pt. Fairview Tp. H. W. W.
	14031	"			" "	Bobby Joe Barbre	1047	706		Lot 7 "Barronbrook Dr. West
	Nov. 22, 1976	"			" "	J Irvine St. Realty Corp.	1047	794		"Park" Grant Tp
	14496	"			" "					Lot 52 Bluff Dr. "Kennedy
	Nov. 26, 1976	"			" "					"Friendship Hts" St. Wm
	14496	"			" "					Lot 10 Blk. B "Mellam St
	Nov. 26, 1976	"			" "					Sec. II Rockvale Grant Tp
	14817	"			" "					pt. Lot 225 Rockville Dr.
	Dec. 1, 1976	"			" "					5 pp. Tp
	15004	"			" "					Lot 2 "Judy St. Chick
	Dec. 2, 1976	"			" "					Lot Montgomery Ave,
	15003	"			" "					20 ft. strip
	Dec. 2, 1976	"			" "					Lot Robinson Rd. also
	15536	"			" "					"Woodfield Hts."
	Dec. 8, 1976	"			" "					Lot 39 "Garrett St.
	15680	"			" "					Lot 14 "Watson St.
	Dec. 10, 1976	"			" "					
	15852	"			" "					
	Dec. 13, 1976	"			" "					

# DIRECT or GRANTOR Index to Deeds — Greenville County, S. C.

2  
(11)

REG. U. S. PAT. OFFICE *Crum-Cott* County Indexes Since 1888  
An Identifying Trade Mark


Open at Proper Tab according to First Letter or Letters of Name and refer to Buff Sub-Index sheet for page reference.

COTT FAMILY NAME INDEX No. 75 © 1949  
MADE BY THE COTT INDEX COMPANY, COLUMBUS, OHIO  
SOLD BY WALKER, EVANS & COGSWELL CO., CHARLESTON, S.C.

FILE NUMBER DATE OF RECORD	GRANTORS FAMILY NAMES	GIVEN NAMES ABCDEFGHIJ	GIVEN NAMES JKLMNO	GIVEN NAMES PQRSTUVWXYZ	GRANTEES	BOOK	PAGE	No. of Acres	BRIEF DESCRIPTION, LOCATION, ETC. ( Not Warranted )
16802 Dec. 22, 1976	Howisony			Sec. 8 Urban Dev.	Statewide Investments	1048	223		"South Forest Estate" Add. I lot 216 Plainfield Cir.
16994 Dec. 23, 1976	"			" "	Johannie M. Jerry <i>et al.</i>	1048	435		lot 57 Edgewild
17231 Dec. 29, 1976	"			" "	Delton Doyle Smith	1048	587		"Oxford Estate" Grant Tr. lot 27 Carolina St.
19209 Jan. 19, 1977	"			" "	Dan S. Howard	1049	860		+ "Pinecliff Dr. Overbrook" pt. lot 16 Pinecliff Ave Estate
19584 Jan. 25, 1977	"			" "	Thomas S. Johnson <i>et al.</i>	1050	30		lot 163 South Forest Lane "Niece Farms"
19636 Jan. 23, 1977	"			" "	Joy Edine Charstern <i>et al.</i>	1050	51		pt. lot 28 Stevenson "Upper Hwy. Home Site"
19860 Jan. 27, 1977	"			" "	Anker C. Eastergard	1050	179		lot 124 Meridian Ave. "Rockvale" Sec. II Grant Tr.
21774 Feb. 17, 1977	"			" "	Robbie J. Davis	1051	182		lot 181 Helen Dr.
22537 Feb. 25, 1977	"			" "	Hobbes H. Clayton <i>et al.</i>	1051	636		prop. lot 11 Albert Taylor Cudillue St. Sec. II "Cushman Est"
22550 Mar. 1, 1977	"			" "	Mark S. Richardson <i>et al.</i>	1051	577		lot 14 Sunnyside of "Pleasant Valley"
23591 Mar. 8, 1977	"			" "	Anthony Goldsmith	1052	296		lot 225 Potomac Ave
23731 Mar. 9, 1977	"			" "	Harold D. Gentry <i>et al.</i>	1052	271		lot 26 Sunnyside Dr. "Blackberry Hill"
23768 Mar. 9, 1977	"			" "	Thomas R. Bentley <i>et al.</i>	1052	721		lot 21 "Stratford Dr." "Pleasant Valley" Sec. IV
24038 Mar. 11, 1977	"			" "	William Kenneth Washington <i>et al.</i>	1052	549		lot 285 Prosperity Court "MacKenzie Dr. Edgewild"
24342 Mar. 12, 1977	"			" "	Neal Oliver Lane <i>et al.</i>	1052	713		lot 172 Cow Melrose Ct. F Park
25511 Mar. 28, 1977	"			" "	Ernest Valmer Burgess <i>et al.</i>	1053	463		lot 259 "Paramount"

# DIRECT or GRANTOR Index to Deeds — Greenville County, S. C.

REG. U. S. PAT OFFICE *Chas McCath* County Indexes Since 1888  
An Identifying Trade Mark

 Open at Proper Tab according to First Letter or Letters of Name and refer to Buff Sub-Index sheet for page reference.

COTT FAMILY NAME INDEX No. 75 © 1949  
MADE BY THE COTT INDEX COMPANY, COLUMBUS, OHIO  
SOLD BY WALKER, EVANS & COGSWELL CO., CHARLESTON, S. C.

2  
(5)

FILE NUMBER DATE OF RECORD	GRANTORS FAMILY NAMES	GIVEN NAMES ABCDEFGHIJ	GIVEN NAMES JKLMNO	GIVEN NAMES PQRSTUVWXYZ	GRANTEES	BOOK	PAGE	No. of Acres	BRIEF DESCRIPTION, LOCATION, ETC. ( Not Warranted )
25721 May 24, 1977	Housing			Sec. 9	Urban Dr. Nathan H. Hart	1053	549		Plot 5 Vesta Dr. Vanday
26382 Apr. 4, 1977		"		" "	Kenneth J. Clayton	1053	988		Plot 4 Oak Shoals RD.
27251 Apr. 12, 1977		"		" "	Donald L. Fuller <i>etal</i>	1054	499		"Idlewild" Plot 161 Picardy Dr.
27277 Apr. 12, 1977		"		" "	Robert J. Solley	1054	504		Sec. I Plot 4 "Parkwood" Mauldin
28143 Apr. 20, 1977		"		" "	Kent M. Wade <i>etal</i>	1054	958		Sec. II Grant 5 Plot 158 Kemmore Dr. "Rockvale"
28488 Apr. 22, 1977		"		" "	Nadine B. Jilley	1055	163		Grant 10 "S. Forest Ests" Plot 65 Branford Lane
28503 Apr. 22, 1977		"		" "	Danny L. Cowart	1055	186		"Rockvale" Sec. I Grant 10 Plots 16 & 17 Doyle St.
28716 Apr. 25, 1977		"		" "	Johnny Ray Arnold	1055	293		"Idlewild" Plot 74 Crofton Dr.
28922 Apr. 27, 1977		"		" "	Ronald Earl Weather <i>etal</i>	1055	421		Prestbury Dr. "Idlewild" Plot 8 Cr. Idlewild Ave. & Grills. Brandon Plant "Alec"
28924 Apr. 27, 1977		"		" "	Kenneth F. Clayton	1055	441		Plot 376 Dorsey Blvd. "Along Paramount Park"
28923 Apr. 27, 1977		"		" "	Hobbs H. Clayton	1055	443		Plot 87 Crosby Circle
29197 Apr. 28, 1977		"		" "	Eddie J. Byrd <i>etal</i>	1055	554		"Rockvale" Sec. II Grant 10 Plot 195 Rockvale Dr.
30144 May 6, 1977		"		" "	James R. Williams <i>etal</i>	1056	166		"O'Donost Park" Plot 15 Patton RD.
30161 May 6, 1977		"		" "	Nellie Mae Martin <i>etal</i>	1056	202		"Park" Plot 62 Bluff Dr. Kennedy
31055 May 16, 1977		"		" "	Jack M. Riddle <i>etal</i>	1056	671		"Idlewild" Plot 12 Idlewild Ave.
31375 May 18, 1977	"		" "	Walton J. Maddox <i>etal</i>	1056	829		"Park" Grant 10 Plot 45 Bluff Dr. Kennedy	

# DIRECT or GRANTOR Index to Deeds — Greenville County, S. C.

2  
(J1)

REG. U. S. PAT. OFFICE *Chas McCott* County Indexes Since 1888  
An Identifying Trade Mark

Open at Proper Tab according to First Letter or Letters of Name and refer to Buff Sub-Index sheet for page reference.

COTT FAMILY NAME INDEX No. 75 © 1949  
MADE BY THE COTT INDEX COMPANY, COLUMBUS, OHIO  
SOLD BY WALKER, EVANS & COGSWELL CO., CHARLESTON, S.C.

FILE NUMBER DATE OF RECORD	GRANTORS FAMILY NAMES	GIVEN NAMES ABCDEFGH	GIVEN NAMES IJKLMNO	GIVEN NAMES PQRSTUVWXYZ	GRANTEES	BOOK	PAGE	No. of Acres	BRIEF DESCRIPTION, LOCATION, ETC. ( Not Warranted )	
31364 May 18, 1911	Housing			Sec. 8, Urban Dev.	Beaumont C. Baker et al	1056	833		"Edgeworth" Lot 5 Buxton Ct.	
32324 May 20, 1911				" "	Anna E. Baker et al.	1057	242		Lot 17 "Cabineau" "Incl. Dev."	
32315 May 25, 1911					" "	Margaret E. Griffin	1057	211		Lot 22 + 27 Oak Hill Dr.
32798 May 31, 1911					" "	W. S. Nelson et al.	1057	564		Lot 19 S. Franklin Rd. Elizabeth Hgb.
33068 June 1, 1911					" "	Ruth M. Carter	1057	724		Lot 17, 18 + 19 Pecanatchee Trail Middlefield
33140 June 1, 1911				" "	William Rucker	1057	760		Lot 166 Picardy Dr. also 110 + 111 + 112	
35269 June 20, 1911				" "	Derris J. Kins	1058	121		Lot 4 "Piedmont Park" Woodlawn Dr. "Inwood" H. Lane	
36106 June 28, 1911				" "	Bernadette E. Tolbert et al.	1057	429		Lot 35 on Cliffwood Ct. Y	
338 July 5, 1911				" "	Harold L. Arnold, H	1059	887		Lot 8 "St. Louis Estate"	
1106 July 12, 1911				" "	Ronald Stanley Foster	1000	343		Lot, Stafford St.	
1335 July 13, 1911				Sec. of 4 Urban Dev.	James M. Bryson, et al	1060	500		Lot 9, East of "Brookforest" "Glenmont Park"	
1529 July 15, 1911				Sec. of 4 Urban Dev.	Linda Fay Brooks et al	1060	615		Lot 195 Picardy Dr.	
2662 July 23, 1911				" "	Joseph B. Smith et al	1061	114		Lot 10 Picardy Dr.	
3109 July 29, 1911				Sec. of 4 Urban Dev.	Kenneth P. Vickery et al	1061	429		Lot 17	
3389 Aug. 1, 1911				Sec. of 4 Urban Dev.	Leslie E. Smith, et al	1061	637		"Woodfields" Sec. B Grant Tp. Lot 264 Fox Hall Rd.	
4875 Aug. 12, 1911				Sec. of 4 Urban Dev.	Walter G. Smith, et al	1062	430		Lot 33 "Cabineau, Sec. III"	

# DIRECT or GRANTOR Index to Deeds — Greenville County, S. C.

REG. U. S. PAT. OFFICE *Chas McCott* County Indexes Since 1888 An Identifying Trade Mark

☞ Open at Proper Tab according to First Letter or Letters of Name and refer to Buff Sub-Index sheet for page reference.

COTT FAMILY NAME INDEX No. 75 © 1949  
MADE BY THE COTT INDEX COMPANY, COLUMBUS, OHIO  
SOLD BY WALKER, EVANS & COGSWELL CO., CHARLESTON, S.C.

(K)

FILE NUMBER DATE OF RECORD	GRANTORS FAMILY NAMES	GIVEN NAMES ABCDEFGHIJ	GIVEN NAMES JKLMNOPQ	GIVEN NAMES RSTUVWXYZ	GRANTEES	BOOK	PAGE	No. of Acres	BRIEF DESCRIPTION, LOCATION, ETC. ( Not Warranted )
5462 Aug. 18, 1977	Housing			Sec. of * Urban Dev.	Putdian W. Pinson	1062	996		Poinsett Plant Lot 77 Cain St. Abney Mills
5676 Aug. 19, 1977	"			" "	William K. Young, et al	1063	144		"South Forest E. etc." Lot 138 Pinehill Dr. Park
6239 Aug. 25, 1977	"			Sec. of * Urban Dev.	Marina K. Gregory, et al	1063	421		Lot 74 Grosby Cir. "Paramount South Tp. Sec. I
6270 Aug. 25, 1977	"			" "	Rayford A. Drummond, et al	1063	452		Lot 34 Hyle St. "Rockvale"
7664 Sept. 7, 1977	"			Sec. of * Urban Dev.	Harold J. Hunt	1064	304		Lot 188 Mills Mill Village "Clive-Dale"
7807 Sept. 8, 1977	#			Sec. of * Urban Dev.	Kenneth L. Jove	1064	359		Pl. Lot 8 Spencer St. "South Forest Estate"
9859 Sept. 27, 1977	"			Sec. of * Urban Dev.	James Edward Miles, et al	1065	673		Lot 137 Pinehill Dr. "Windsor Park" Mauldin
9936 Sept. 28, 1977	"			Sec. of * Urban Dev.	John C. Barber, et al	1065	747		Lot 6 Middleton Ln.
11132 Oct. 7, 1977	"			Sec. of * Urban Dev.	James E. Robinson, et al	1066	400		Lot 24 "Magnolia Ave" "Abney Mills, Brandon" Sec. II
11558 Oct. 12, 1977	"			Sec. of * Urban Dev.	Harold J. Hunt	1066	635		Lot 479, Cilgore St. Sec. II
14085 Nov. 4, 1977	"			Sec. of * Urban Dev.	Ronald E. Corbin	1067	970		Lot 212 Burkbank Ct. "Rockvale" Tp.
15219 Nov. 16, 1977	"			Sec. of * Urban Dev.	Wilson M. Robertson	1068	505		Lot Nash St. Chick Springs Aces
15937 Nov. 22, 1977	"			Sec. of * Urban Dev.	Sixteen Enterprises, Inc.	1068	869		Lot 87 Patton Dr. "Augusta"
16385 Nov. 25, 1977	"			Sec. of * Urban Dev.	Michael K. Apple, et al	1069	145		Lot 101 Pine Oak Way "Pepperstone"
16498 Nov. 29, 1977	"			Sec. of * Urban Dev.	Nellie S. Green	1069	267		Lot 18 Oak Dr. Hyle St. "Rockvale" Sec. I, II, III, IV
16758 Nov. 30, 1977	"			Sec. of * Urban Dev.	Donnie S. Tucker, et al	1069	394		Lots 14+15 cor Rockvale Dr. &

# DIRECT or GRANTOR Index to Deeds — Greenville County, S. C.

2

(K1)

REG. U. S. PAT. OFFICE *Chas McCott* County Indexes Since 1888 An Identifying Trade Mark

 Open at Proper Tab according to First Letter or Letters of Name and refer to Buff Sub-Index sheet for page reference.


COTT FAMILY NAME INDEX No. 75 © 1949  
MADE BY THE COTT INDEX COMPANY, COLUMBUS, OHIO  
SOLD BY WALKER, EVANS & COGSWELL CO., CHARLESTON, S.C.

FILE NUMBER DATE OF RECORD	GRANTORS FAMILY NAMES	GIVEN NAMES ABCDEFGHIJ	GIVEN NAMES JKLMNO	GIVEN NAMES PQRSTUVWXYZ	GRANTEES	BOOK	PAGE	No. of Acres	BRIEF DESCRIPTION, LOCATION, ETC. ( Not Warranted )
17403 Dec. 6, 1977	Housing			Sec. of "Mr. Dev.	Scott Franklin Rhoney Jr. et al	1069	700		Lot 113 "S. Forest Gate." "Lab Grant" Dec. I
17404 Dec. 6, 1977	"			" "	John D. Roberts	1069	704		Lot 98 MS Lendon Dr. "Parkview" Dec. II
17430 Dec. 7, 1977	"			" "	Reagan King	1069	775		Lot 117 Boling Rd. Mills Mill
17790 Dec. 12, 1977	"			" "	W. B. Rogers	1069	991		Lot 61 Lake Circle St. "Woodside Mills"
17892 Dec. 12, 1977	"			" "	Williams St. Investors	1070	32		Lot 103 "A" St. (Ave.) Dec. B
18266 Dec. 15, 1977	"			" "	Deilver D. Hambrell	1070	217		Lot 28 Owens St. Albany Mill
19445 Dec. 29, 1977	"			" "	Douglas G. Stranger, et al	1070	940		Lot 16 "Idlewild" Acres
19663 Dec. 30, 1977	"			" "	Theresa E. Lockhart	1071	39		Pt. Lot 274, "Augusta" "Sans Souci Hgts."
20812 Jan. 12, 1978	"			" "	Robert M. Breazeale	1071	763		Lot 170 Sangston Dr.
21276 Jan. 17, 1978	"			" "	Thomas Earle Lindsey	1072	25		Lot 8 "Enrose Hgts." "Sherman Park" Dec. II
21281 Jan. 17, 1978	"			" "	Connell Glenn, Jr. et al	1072	40		Lot 14 Uneda Dr. "Painett Plant"
21803 Jan. 23, 1978	"			" "	Joseph M. Brewster, et al	1072	376		Lot 88 Gain St. Albany Mills "Sydner Hills" South Tp.
21852 Jan. 33, 1978	"			" "	Henry Jenkins	1072	383		Lot 50 Valley View Ln. Prop. (G. Georgia Hgts.)
22015 Jan. 25, 1978	"			" "	Michael G. Kelleth	1072	549		Lot 16 Harry Ave. B. F. Reeves "Parkview" Dec. II
22372 Jan. 27, 1978	"			" "	Robert Burton, et al	1072	749		Lot 95 Boling Rd. "Stonewood" St. Ann
22641 Jan. 31, 1978	"			" "	James A. Sullivan	1072	900		Lot 38 Brooklawn Dr



# DIRECT or GRANTOR Index to Deeds — Greenville County, S. C.

REG. U. S. PAT. OFFICE *Chas McCott* County Indexes Since 1888 An Identifying Trade Mark

 Open at Proper Tab according to First Letter or Letters of Name and refer to Buff Sub-Index sheet for page reference.

COTT FAMILY NAME INDEX No. 75 © 1949  
MADE BY THE COTT INDEX COMPANY, COLUMBUS, OHIO  
SOLD BY WALKER, EVANS & COGSWELL CO., CHARLESTON, S.C.

2  
( L )

FILE NUMBER DATE OF RECORD	GRANTORS FAMILY NAMES	GIVEN NAMES ABCDEFGH	GIVEN NAMES IJKLMNO	GIVEN NAMES PQRSTUWXYZ	GRANTEES	BOOK	PAGE	No. of Acres	BRIEF DESCRIPTION, LOCATION, ETC. ( Not Warranted )
22898 Feb. 2, 1978	Housing			Sec. of + Urban Dev.	Richard Lattimore	1073	88		Lot 24 Skyland Park "Pine Forest"
23183 Feb. 6, 1978	"			Secretary of	Harold Degars, et al	1073	305		Lot 178 E. Pine Lake Cien. Bgnk. Chick Appr. 7p.
24621 Feb. 21, 1978	"			+ Urban Dev.	Earl Angel, et al	1073	983		Lot 41 Bridger Ln. Pine Hole Sec. I
25358 Feb. 28, 1978	"			" "	Marius H. Schaw	1074	443		Lot 70 Hollywood Dr. "Vardry" Sec. II Hunt 7p.
26411 Mar. 9, 1978	"			" "	Hernando J. Riva, et al	1075	40		Lot 214 Burbank Ct. "Rockvale" Copper S. Brandon mill Village
26580 Mar. 10, 1978	"			" "	Fernando Hernandez	1075	166		Lot 195 Car. Baldwin
27024 Mar. 15, 1978	"			" "	James P. Hault, et al	1075	320	3.9	Aca. Watson Rd.
26998 Mar. 15, 1978	"			" "	Shirley M. Barksdale	1075	326		Lot 82 "Stopwood" Ft. Sum. Rd. "Vardry Vale" Sec. I
26933 Mar. 15, 1978	"			" "	Franklin S. Barnett, et al	1075	300		Lot 68 Old Dunham Bridge
27276 Mar. 17, 1978	"			" "	James Douglas Whitem, Jr.	1075	503		Lot 246 "Augusta Rd. Panache"
27275 Mar. 17, 1978	"			" "	Russell J. Kelley	1075	505		Lot 8 Buxton Ct. "Edgeworth" Park. Hunt 7p.
27759 Mar. 22, 1978	"			" "	Ralph Mansell, Jr.	1075	742		Lot 66 Bluff Dr. "Kennedy" Sec. II D'ville
28067 Mar. 24, 1978	"			" "	James A. Wofford, III et al	1075	898		Lot 466 Jamwood Cien. "Westwood"
28617 Mar. 29, 1978	"			Secretary of + Urban Dev.	Marius E. Ridge, et al	1076	155		Lot 4 Oak Dr. "Gardens"
28686 Mar. 30, 1978	"			Secretary of + Urban Dev.	William Schenkel, et al	1076	196		Lot 35 Jonquil Lane "Cedar Lane" Dr. (Razor Dr. Extra)
29072 Apr. 3, 1978	"			Secretary of + Urban Dev.	Dennis D. Mathis, et al	1076	420		Et. lots 23+24 on Razor Dr. + Woodland

# DIRECT or GRANTOR Index to Deeds — Greenville County, S. C.

2

(L1) REG. U. S. PAT. OFFICE *Chas McCott* County Indexes Since 1888 An Identifying Trade Mark

Open at Proper Tab according to First Letter or Letters of Name and refer to Buff Sub-Index sheet for page reference.

COTT FAMILY NAME INDEX No. 75 © 1949  
MADE BY THE COTT INDEX COMPANY, COLUMBUS, OHIO  
SOLD BY WALKER, EVANS & COGSWELL CO., CHARLESTON, S.C.

FILE NUMBER DATE OF RECORD	GRANTORS FAMILY NAMES	GIVEN NAMES ABCDEFGH	GIVEN NAMES IJKLMNO	GIVEN NAMES PQRSTUVWXYZ	GRANTEES	BOOK	PAGE	No. of Acres	BRIEF DESCRIPTION, LOCATION, ETC. ( Not Warranted )
29914 Apr. 10, 1978	Housing			Sec. of Urban Dev.	Sixteen Enterprises, Inc.	1076	821		Lot 6 "Sunnymede" Dahlman Tr.
32586 May 2, 1978	"			+ Urban Dev.	Jack B. Finley et al	1078	352	1.70	Acc. + 2.00 Acc. Fork Shoals Rd.
32890 May 4, 1978	"			Sec. of + Urban Dev.	John C. Massey, et al	1078	600		Lot 34 Queens St. "Kings Court" Epts.
33285 May 9, 1978	"			+ Urban Dev.	Rosetta Copeland	1078	844		Lot 35 Caroline St. "Asford"
33437 May 10, 1978	"			Sec. of + Urban Dev.	William M. Joyner, et al	1078	898		Lot 236 Churchill Cir "Cecilia Deans"
33456 May 10, 1978	"			Sec. of + Urban Dev.	John Thomas Rucker	1078	928		Lot 35 Squire Place "Cantelberry" det
33583 May 11, 1978	"			Sec. of + Urban Dev.	James H. Booth	1078	984		Lot 91 Oakview Sec IV
33685 May 12, 1978	"			+ Sec. of Urban Dev.	W. Dennis Chamberlain et al	1079	43		Lot 27 "H. F. Gammon Property" "Rockvale" Sec. I Hunt Tr.
33726 May 12, 1978	"			+ Sec. of Urban Dev.	Margaret E. Griffin	1079	52		Lot 47 + pt. lot 46 Hayle St. Sec. 13 Hunt Tr.
33819 May 12, 1978	"			Sec. of + Urban Dev.	Daniel J. Johnson et al	1079	80		Lot 263 Fopball Rd. "Woodfield's" Sec. I Hunt Tr.
34493 May 18, 1978	"			+ Sec. of Urban Dev.	James P. Hix et al	1079	488		Lot 25 Hayle St. "Rockvale"
36142 June 1, 1978	"			Sec. of + Urban Dev.	Cecil D. Buchanan	1080	239		Lot 4
38142 June 19, 1978	"			Sec. of + Urban Dev.	Anthony B. Evans et al	1081	499		Lot 9 Bell III "Idlewild"
38103 June 19, 1978	"			Sec. of + Urban Dev.	Henry L. McGowan et al	1081	516		Lot 75 "Stonewood"
38587 June 22, 1978	"			Sec. of + Urban Dev.	James D. Bulow, Jr.	1081	754		Lot 8 Dale Dr.
38894 June 26, 1978	"			Sec. of + Urban Dev.	Furman J. Chism, et al	1081	933		Sec I Hunt Tr. Lots 31A + 32 Hayle St. "Rockvale"

# DIRECT or GRANTOR Index to Deeds — Greenville County, S. C.

REG. U. S. PAT. OFFICE *Chas McCott* County Indexes Since 1888  
An Identifying Trade Mark

Open at Proper Tab according to First Letter or Letters of Name and refer to Buff Sub-Index sheet for page reference.

COTT FAMILY NAME INDEX No. 75 © 1949  
MADE BY THE COTT INDEX COMPANY, COLUMBUS, OHIO  
SOLD BY WALKER, EVANS & COGSWELL CO., CHARLESTON, S.C.

(M)

FILE NUMBER	DATE OF RECORD	GRANTORS FAMILY NAMES	GIVEN NAMES ABCDEFGH	GIVEN NAMES IJKLMNO	GIVEN NAMES PQRSTUVWXYZ	GRANTEES	BOOK	PAGE	No. of Acres	BRIEF DESCRIPTION, LOCATION, ETC. ( Not Warranted )
38895	June 26, 1978	Housing			Sec. of + Urban Dev.	Eddie Ballenger	1081	935		Sec I Lot 11 "Oakview" Cotswold Terrace
39565	June 30, 1978	"			Sec. of + Urban Dev.	Johnny Lee Rainey	1082	296		Lot 76 "Rivier of Stonewood" Hantt Ln.
39556	June 30, 1978	"			Sec. of + Urban Dev.	James W. Jayson	1082	306		Lot 76 Bluff Dr. "Kennedy Park" Dr. "Stonewood"
11	July 3, 1978	"			Sec. of + Urban Dev.	Janis L. Beeks	1082	370		Pt. lot 9 Coul-de-sac Havendale
413	July 6, 1978	"			Sec. of + Urban Dev.	Harland L. Baker, Jr. et al	1082	596		Lot 32 "Chesterfield Eats." Sec II
932	July 11, 1978	"			Sec. of + Urban Dev.	William D. Richardson	1082	860		Lot 2
996	July 11, 1978	"			Sec. of + Urban Dev.	Edwin C. Demiree, et al	1082	912		Lot 28 Thomas Dr. + Hemlock Dr.
994	July 11, 1978	"			Sec. of + Urban Dev.	Ida Ruth Anderson	1082	920		Lot 119 Oakview Sec II
1497	July 14, 1978	"			Sec. of + Urban Dev.	Jeanette Wells, et al	1083	191		Park Lot 205 Crosby Cir, Paramount
1763	July 18, 1978	"			Sec. of + Urban Dev.	Jerry W. Bennett	1083	348		Lot 40 Sec II-A "Oakview" "Pleasant Valley"
1851	July 18, 1978	"			Sec. of + Urban Dev.	Fredonia Owens	1083	369		Lot 345 + pt. lot 344 Pacific Ave.
1890	July 19, 1978	"			Sec. of + Urban Dev.	Ezell L. Simpson, et al	1083	420		Lot 85 Crofton Dr. "Idlewild"
2062	July 20, 1978	"			Sec. of + Urban Dev.	John Wilson, et al	1083	510		St. Ann Lot 37 Blk. A "Friendship Vgts."
2093	July 20, 1978	"			Sec. of + Urban Dev.	Betty T. Williams	1083	533		Lot 18 Havendale Dr. "Stonewood"
2481	July 24, 1978	"			Sec. of + Urban Dev.	Tracy B. Pasch, et al	1083	729		Lot 10 Idlewild
2535	July 25, 1978	"			Sec. of + Urban Dev.	Douglas E. Parker, et al	1083	755		Sec II Lot 192 Rockvale Dr. "Rockvale"

# DIRECT or GRANTOR Index to Deeds — Greenville County, S. C.

(M) REG. U. S. PAT. OFFICE *Chas McCott* County Indexes Since 1888 An Identifying Trade Mark

Open at Proper Tab according to First Letter or Letters of Name and refer to Buff Sub-Index sheet for page reference.

COTT FAMILY NAME INDEX No. 75 © 1949  
MADE BY THE COTT INDEX COMPANY, COLUMBUS, OHIO  
SOLD BY WALKER, EVANS & COGSWELL CO., CHARLESTON, S.C.

FILE NUMBER DATE OF RECORD	GRANTORS FAMILY NAMES	GIVEN NAMES ABCDEFGHIJ	GIVEN NAMES JKLMNO	GIVEN NAMES PQRSTUVWXYZ	GRANTEES	BOOK	PAGE	No. of Acres	BRIEF DESCRIPTION, LOCATION, ETC. ( Not Warranted )
2856 July 27, 1978	Housing			Sec. of + Urban Dev.	Kenneth M. Burnett, et al	1083	948		Grant 29. Lot 78 Sande St. "Rockvale" Jeres
3081 July 28, 1978	"			Sec. of + Urban Dev.	David T. Duffey, et al	1084	65		Part lot 34 State Park Rd "Clearview"
3080 July 28, 1978	"			Sec. of + Urban Dev.	Charles E. Sney, et al	1084	140		Lot 115 Belmont Hgts. Sec II
3284 July 31, 1978	"			Sec. of + Urban Dev.	Galvin H. Dowdy	1084	234		Lot 94 Crestone Dr. "Westview" "Langley Hgts"
3691 Aug. 3, 1978	"			Sec. of + Urban Dev.	Peggy J. George	1084	599		Pt. Lot 25 + 86 Hawthorne Lane Sec I
3842 Aug. 4, 1978	"			Sec. of + Urban Dev.	Willie Lee Irby	1084	644		Lot 19 Cotswold Terrace, "Oakview"
3847 Aug. 4, 1978	"			Sec. of + Urban Dev.	Robby Joe Thompson, et al	1084	655		Lot 10 Blossom Dr. "Kennedy Park" Corp.
3986 Aug. 7, 1978	"			Sec. of + Urban Dev.	Stene C. Howard, et al	1084	745		Lot 14 Durham St. "Central Realty"
3987 Aug. 7, 1978	"			Sec. of + Urban Dev.	Herald R. Ellis	1084	747		Lot 30 Roger Lane Valley
4440 Aug. 10, 1978	"			" "	Robert Floyd	1085	73		Lot 251 Potomac Ave. "Pleasant"
4916 Aug. 15, 1978	"			" "	Freddy Lee Hopkins, et al	1085	262		Lot 148 Blk. III "Oldfield"
5033 Aug. 15, 1978	"			" "	John C. Pressley, et al	1085	322		Lot 17 "Oldfield"
5107 Aug. 16, 1978	"			Sec. of + Urban Dev.	James L. Wilson, et al	1085	363		Lots 1 + 2 E. Main St. "Norwood Hgts"
5172 Aug. 16, 1978	"			Sec. of + Urban Dev.	Security Investments, Inc.	1085	414		Part lots 75 + 76 Edgmont Ave. Terrace
5171 Aug. 16, 1978	"			Sec. of + Urban Dev.	Glenn L. Lowe, et al	1085	416		Lot 20 Bryden Ave. "Spring Brook"
5348 Aug. 18, 1978	"			Sec. of + Urban Dev.	Walter H. Clayton	1085	622		Lot 3

# DIRECT or GRANTOR Index to Real Estate Deeds - Greenville County, S. C.

Open at Proper Tab according to First Letter or Letters of  
Name and refer to Buff Sub-Index sheet for page reference.

LEVIN PRINTING CO., GREENVILLE, S. C.

FILE NUMBER	GRANTORS FAMILY NAMES	GIVEN NAMES ABCDEFGH	GIVEN NAMES IJKLMNO	GIVEN NAMES PQRSTUWXYZ	GRANTEES	BOOK	PAGE	NO. OF ACRES	BRIEF DESCRIPTION, LOCATION, ETC. (NOT WARRANTED)
5348	Housing			Sec. of					
Aug. 18, 1978				+ Urban Dev.	Hobbs H. Clayton	1085	624		Part Lot 1 Bragg St. Blk H
5625				"					Park "Hantle Tp."
Aug. 21, 1978	"			"	James W. Fayssoix	1085	774		Lot 151 Blossom Dr. "Kennedy
6517				Sec. of					Windle, Tp.
Aug. 29, 1978	"			+ Urban Dev.	Michael E. Pittman, et al	1086	302		Lot 5 Easley Bridge Rd. "Judson Mills"
6887				Sec. of					
Aug. 31, 1978	"			+ Urban Dev.	Billy Joe Moore	1086	485		Lot 17 Chealey Dr. "The Village" Sec I
7305				Sec. of					
Sept. 5, 1978	"			+ Urban Dev.	Cecil D. Buchanan	1086	736		Lot Perry Ave.
7306				Sec. of					
Sept. 5, 1978	"			+ Urban Dev.	Anthony Kemp, et al	1086	738		Lot 115 Crosby Circle "Paramount Plk."
8170				Sec. of					
Sept. 12, 1978	"			+ Urban Dev.	James W. Fayssoix	1087	186		Lot 33 Central Ave "Marshall Ests"
8567				Sec. of					
Sept. 15, 1978	"			+ Urban Dev.	E. C. Gillespie, et al	1087	681		Lot 135 "Idlewild"
8932				Sec. of					
Sept. 19, 1978	"			+ Urban Dev.	Leon U. Clark, et al	1088	86		Lot 41 Oakmen Sec. V-A
9034				Sec. of					
Sept. 20, 1978	"			+ Urban Dev.	S. J. S. Realty	1088	135		Lot 320 Pleasant Valley
9492				Sec. of					"Sherman Park" Sec II
Sept. 25, 1978	"			+ Urban Dev.	Thomas F. Byrd, et al	1088	517		Lot 15 Cor. Uneeda Dr + Uneeda Dr.
9970				Sec. of					Park"
Sept. 27, 1978	"			+ Urban Dev.	Jimmy Lee Owens, et al	1088	756		Lot 41 Crosby Cir. "Paramount
10054				Sec. of					
Sept. 28, 1978	"			+ Urban Dev.	Paulette J. Murphy	1088	793		Lot 63 Sierra Ct. "Westwood Sec I"
10623				Sec. of					
Oct. 3, 1978	"			+ Urban Dev.	Elberta McKelvie, et al	1089	169		Lot 71 Crofton Dr. "Idlewild"
11577				Sec. of					Sec II
Oct. 12, 1978	"			+ Urban Dev.	Larry D. Estridge	1089	798		Lot 114 Crosby Circle "Paramount Park"
13128				Sec. of					"Pleasant Valley"
Oct. 27, 1978	"			+ Urban Dev.	Kenneth (NMI) Shumate, et al	1090	714		Pl. lot 6 + 5 Pleasant Ridge Ave.

DIRECT or GRANTOR Index to Real Estate Deeds -- Greenville County, S. C.

(NI)

Open at Proper Tab according to First Letter or Letters of Name and refer to Buff Sub-Index sheet for page reference.

KEYS PRINTING CO., GREENVILLE, S. C.

FILE NUMBER DATE OF RECORD	GRANTORS FAMILY NAMES	GIVEN NAMES ABCDEFGH	GIVEN NAMES IJKLMNO	GIVEN NAMES PQRSTUWXYZ	GRANTEES	BOOK	PAGE	No. OF ACRES	BRIEF DESCRIPTION, LOCATION, ETC. (NOT WARRANTED)
13463 Oct 30, 1978	Housing			Sec. of + Urban Dev.	Michael D. O'Shields et al	1090	915		Lot 25 Werts St. "Mills Mill" "Pleasant Valley"
13464 Oct 30, 1978	"			Sec. of + Urban Dev.	Henrietta Johnson	1090	913		Pt. lot 249 + lot 250 Potomac Cwe.
13462 Oct 30, 1978	"			Sec. of + Urban Dev.	Erwin L. Andrews et al	1090	922		Lot 93 Lavern Cir.
14180 Nov. 6, 1978	"			Sec. of + Urban Dev.	Kenneth F. Clayton	1091	347		6-A Spring Brook Dr.
15770 Nov 21, 1978	"			Sec. of + Urban Dev.	Nathan Poole, et al	1092	349		Lot 239 "Augusta Rd. Ranches"
15818 Nov 21, 1978	"			Sec. of + Urban Dev.	Richard S. Green	1092	392		Lot 26 "Peace Haven" Sec. I "Staunton Hgts"
15819 Nov 21, 1978	"			Sec. of + Urban Dev.	William Smith Pagsdale III	1092	394		Lot 38 "Dunwoody Drive" Pt. Inn
16392 Nov 28, 1978	"			Sec. of + Urban Dev.	Frances D. Bridger	1092	648		Lot 76 Howard Dr. "Kings Court" Acres
16452 Nov 28, 1978	"			Sec. of + Urban Dev.	Realty Co. Inc. Regal Construction +	1092	660		Lots 23 + 24 Oakhill Dr. "Shady Sec. III, Sville
17047 Dec 4, 1978	"			Sec. of + Urban Dev.	Michael H. Harp	1093	86		Lot 260 "Sellowood Circle" Westwood Valley"
18567 Dec 19, 1978	"			Sec. of + Urban Dev.	Stanley E Jones, et al	1094	23		Lot 326 Pacific Ave. "Pleasant Hantt Tp.
19680 Jan 3, 1979	"			Sec. of + Urban Dev.	Robert Lee Ferguson, et al	1094	722		Lot 136 Kennedy Park Hantt Tp.
20423 Jan 10, 1979	"			Sec. of + Urban Dev.	Sidney L. Hoalsky, et al	1095	125		Lot 34 Dayle St. "Rockvale" Sec. I Hgts."
20560 Jan 11, 1979	"			Sec. of + Urban Dev.	Mack Anderson, Jr. et al	1095	197		Lot 11 Montith Circle Circle "Montiths Hantt Tp."
20551 Jan 11, 1979	"			Sec. of + Urban Dev.	John A. Lawton, et al	1095	201		Lot 104 "Oakview"
21160 Jan 17, 1979	"			Sec. of + Urban Dev.	Harry A. Greene	1095	545		Lots 7 + 8 "Palmetto Terrace"



# DIRECT or GRANTOR Index to Deeds — Greenville County, S. C.

Open at Proper Tab according to First Letter or Letters of Name and refer to Buff Sub-Index sheet for page reference.

KEYS PRINTING CO., GREENVILLE, S. C.

(0)

FILE NUMBER DATE OF RECORD	GRANTORS FAMILY NAMES	GIVEN NAMES ABCDEFGH	GIVEN NAMES IJKLMNO	GIVEN NAMES PQRSTUWXYZ	GRANTEES	BOOK	PAGE	No. of Acres	BRIEF DESCRIPTION, LOCATION, ETC. ( Not Warranted )
21547 Jan. 22, 1979	Housing			Sec. of + Urban Dev.	Irven Scott, et al	1095	757		Sec. II Grant Trp. Lot 181 Helen Dr. "Rockvale"
21911 Jan. 25, 1979	"			Sec. of + Urban Dev.	James W. Faysaux	1095	989		Monaghan "Sec. III" Lot 59 Donaldson St. "Victor"
22878 Feb. 5, 1979	"			Sec. of + Urban Dev.	Cheryl P. Dimoreau	1096	563		Lot 138 "Oldfield"
25662 Mar. 8, 1979	"			Sec. of + Urban Dev.	Sinda J. Acker	1097	991		Lot 2 Osteen Rd. Sec. II Grant Trp.
25679 Mar. 8, 1979	"			Sec. of + Urban Dev.	Alice K. Arnold	1097	993		Lot 178 Helen Dr. "Rockvale"
26013 Mar. 12, 1979	"			Sec. of + Urban Dev.	Overbrook Baptist Church	1098	188		Lot 44 "Sraguena Park"
26499 Mar. 16, 1979	"			Sec. of + Urban Dev.	Jean A. Hill	1098	599		Sec. I Lot 31 Canterbury St. "The Village"
26500 Mar. 16, 1979	"			Sec. of + Urban Dev.	Edmund R. King, et al	1098	597		Tract S. C. Hwy. 8
28317 Apr. 2, 1979	"			Sec. of + Urban Dev.	Patricia A. Heider	1099	667		Lot 163 "South Forest Gate"
28318 Apr. 2, 1979	"			Sec. of + Urban Dev.	George C. Glenn	1099	700		Lot 119 "Augusta Acres" Park
28496 Apr. 3, 1979	"			Sec. of + Urban Dev.	William J. Sullivan, et al	1099	760		Lot 134 Grovely Cir. "Paramount" Bates Trp.
29078 Apr. 6, 1979	"			Sec. of + Urban Dev.	Dorothy H. Roberts	1100	72		Lot 5 Parsonview Ave. "Dunwoody Acres" Rd. Ranches
29864 Apr. 13, 1979	"			Sec. of + Urban Dev.	James W. Faysaux	1100	493		Lot 213 De Dyley Ave. "Augusta" Gate
30012 Apr. 16, 1979	"			Sec. of + Urban Dev.	Jessie H. Stoddard	1100	602		Lot 133 Pinefield Dr. "South Forest"
30653 Apr. 20, 1979	"			Sec. of + Urban Dev.	Philippe G. Satorstue	1100	923		Pt. Lot 23 Pinckney St. Grant Trp. also pt. lot 48
30447 Apr. 24, 1979	"			Sec. of + Urban Dev.	Michael W. Chandler, et al	1101	155		Lot 45 Hayle St. "Rockvale" Sec. I

# DIRECT or GRANTOR Index to Deeds — Greenville County, S. C.

2  
(01)

Open at Proper Tab according to First Letter or Letters of Name and refer to Buff Sub-Index sheet for page reference.

KEYS PRINTING CO., GREENVILLE, S. C.

FILE NUMBER DATE OF RECORD	GRANTORS FAMILY NAMES	GIVEN NAMES ABCDEFGH	GIVEN NAMES IJKLMNO	GIVEN NAMES PQRSTUVWXYZ	GRANTEES	BOOK	PAGE	No. of Acres	BRIEF DESCRIPTION, LOCATION, ETC. ( Not Warranted )
31329 Apr 27, 1979	Housing			Sec. of + Urban Dev.	Hendell K. Manly	1101	346		Hpts. "Sec. II Ft. Summ Lot 34 Blue Ridge Dr. "Woodfields Estate"
32091 May 3, 1979	"			Sec. of + Urban Dev.	Marian N. Houston	1101	736		Lot 137 Pinefield Dr. "South Forest Stonewood" Ft. Summ
32996 May 11, 1979	"			Sec. of + Urban Dev.	Benjamin Thomas, et al	1102	302		Lot 31 Cliffwood Ct. "Ravi. Hault Tp.
33529 May 16, 1979	"			Sec. of + Urban Dev.	James R. Capps, et al	1102	697		Lot 1 Rocknole Dr. "Rocknole" Sec. I + Ace Ave. "Air Base Highlands"
33607 May 17, 1979	"			Sec. of + Urban Dev.	Kenneth S. Calyton	1102	745		Lot 3 Air Base Dr. (Old Augusta Rd. Mills - Sec. 6
34148 May 22, 1979	"			Sec. of + Urban Dev.	Gerald R. Blair	1103	36		Lot 57 Badger St. "Luncheon
35936 June 5, 1979	"			Sec. of + Urban Dev.	Jack Swayngim, Jr. et al	1104	149		Lot 75 Croyton Dr. "Idlewild"
36515 June 8, 1979	"			Sec. of + Urban Dev.	Ward S. Stone, Jr.	1104	424		Lot 12 Maco Terrace Valley"
38424 June 26, 1979	"			Sec. of + Urban Dev.	Rosemary Fletcher	1105	499		Lots 47+48 Prince Ave. "Pleasant of Boyce Addition) Blk 2.
309 July 3, 1979	"			Sec. of + Urban Dev.	William D. Richardson	1106	106		Lot 132 Elough Ave. East Park (pt.
310 July 3, 1979	"			Sec. of + Urban Dev.	William D. Richardson	1106	108		Lot 52 Oakmead Sec. V-A
716 July 6, 1979	"			Sec. of + Urban Dev.	Everett Earl Gravens, Jr.	1106	286		Sec. B Lot 130 "B" St. "Woodside Mills"
757 July 9, 1979	"			Sec. of + Urban Dev.	William R. Dummeray	1106	338		Lot 36 "Seawood"
758 July 9, 1979	"			Sec. of + Urban Dev.	Willie F. Dover, et al	1106	343		Lot 9 Baxter St. (River St. Eastn.)
1677 July 16, 1979	"			Sec. of + Urban Dev.	Alfred Jones, et al	1106	787		Lot 45 "Oakmead" Sec. V-A
2720 July 25, 1979	"			Sec. of + Urban Dev.	Welton A. Sanders, et al	1107	756		"Kennedy Park" Hault Tp. Lot 135 Cor. Blossom + Lynch Dr.

# DIRECT or GRANTOR Index to Deeds — Greenville County, S. C.

Open at Proper Tab according to First Letter or Letters of Name and refer to Buff Sub-Index sheet for page reference.

KEYS PRINTING CO., GREENVILLE, S. C.

FILE NUMBER DATE OF RECORD	GRANTORS FAMILY NAMES	GIVEN NAMES ABCDEFGHIJ	GIVEN NAMES JKLMNO	GIVEN NAMES PQRSTUVWXYZ	GRANTEES	BOOK	PAGE	No. of Acres	BRIEF DESCRIPTION, LOCATION, ETC. ( Not Warranted )
3173 July 27, 1979	Housing			Sec. of	<i>et al</i> Robert K. McLaughlin	1108	9		Lot 136 "Idlewild"
3607 July 31, 1979	"			& Urban Dev.	<i>et al</i> Creative Bldg, Inc.	1108	228		Lot 79 "Kings Court"
4792 Aug. 9, 1979	"			" "	Leslie C. Tripp	1108	976		Mill Sec C Lot 44 E. Seventh St. "Woodside Park"
5164 Aug. 13, 1979	"			" "	James W. Faysroux	1109	181		Lot 71 Crosby Circle "Paramount Highlands"
5983 Aug. 20, 1979	"			" "	Linda J. Acker	1109	748		Lot 11 Furman Rd. "Dane Louis Mills"
7906 Sept. 5, 1979	"			" "	James W. Faysroux	1110	807		Lot 117 Woodside Ave. "Woodside"
7906 Sept. 5, 1979	"			" "	James W. Faysroux	1110	809		Lot 22 "Elizabeth Hgts." Meade "Sec III"
8494 Sept. 14, 1979	"			" "	Earl L. Smith, <i>et al</i>	1111	99		Lot 227 Pine Creek Dr. "Bella"
9328 Sept. 18, 1979	"			" "	Barbara Ann Padgett	1111	748		Lot 43 "Woodfield Hgts." Ft. Ann
9644 Sept. 20, 1979	"			Corp. Service	The Oxford Finance Co.	1111	969		Power of attorney
9612 Sept. 29, 1979	"			Sec. of + Urban Dev.	Tony B. Sanders, <i>et al</i>	1111	907		Lot 20 "Idlewild"
11069 Oct. 1, 1979	"			Sec. of + Urban Dev.	Bobby Myler Rawens	1112	747		Lot 8 Epton. "Brookforest" St. (Formerly Summitt St.) "City View"
11256 Oct. 2, 1979	"			Sec. of + Urban Dev.	Gohen Campbell	1112	881		Lot 114 Cor. Mc Dade + Montana
11255 Oct. 2, 1979	"			Sec. of + Urban Dev.	Charles C. Faysroux	1112	883		Lot 2 "Alney Mills Pinnett Plant"
11643 Oct. 5, 1979	"			Sec. of + Urban Dev.	Raymond C. Brewster	1113	54		Forest Estates Lot 186 W. Belvedere Rd. South Circle
12928 Oct. 17, 1979	"			Sec. of + Urban Dev.	Annie Ruth Danley	1113	759		Lot 1 Old Augusta Rd. + Monteith

# DIRECT or GRANTOR Index to Deeds — Greenville County, S. C.

2

(PI)

Open at Proper Tab according to First Letter or Letters of Name and refer to Buff Sub-Index sheet for page reference.

KEYS PRINTING CO., GREENVILLE, S. C.

FILE NUMBER DATE OF RECORD	GRANTORS FAMILY NAMES	GIVEN NAMES ABCDEFGH	GIVEN NAMES IJKLMNO	GIVEN NAMES PQRSTUVWXYZ	GRANTEES	BOOK	PAGE	No. of Acres	BRIEF DESCRIPTION, LOCATION, ETC. ( Not Warranted )
13233 Oct. 19, 1979	Housing			Sec. of & Urban Dev.	Hobbs H. Clayton	1113	907		"Norwood Hqts." 4 Lots Linton St. (Norwood St.)
14906 Nov. 1, 1979	"			" "	Wynlla H. Taylor, Jr.	1114	830		Dr. Lot 20 Cor. Watta Ave. + Baltimore
14296 Nov. 21, 1979	"			" "	James W. Jayson	1116	181		"Nucholtown" Lot 21 Miller St. (West ave)
17202 Nov. 21, 1979	"			" "	Melvin W. Purvis	1116	127		"Dabrew" Sec. 1 Lot 19 Catowald Lane
17812 Nov. 28, 1979	"			" "	Linda G. Whitman	1116	534		Augusta Acres Lot 87 Cr. Patton + Churchill Dr.
20744 Dec. 28, 1979	"			" "	Hattie B. Campbell Manning	1118	136		Lot 108 "Woodside Mills" Sec. B Sec. I
35065 June 6, 1980	"			" "	Robbie Jean Davis	1127	85		Lot 68 Chesley Dr. "The Village" Valley
35066 June 6, 1980	"			" "	Lillie B. Pyles	1127	87		Lot 161 Potomac ave. "Pleasant Sount Ests."
36534 June 6, 1980	"			" "	Roland F. Higgins et al	1127	89		Lot 125 Pinefield Dr. South Poinsett Plant
4554 June 24, 1980	"			" "	Charles (R.M.) Campbell et al	1128	8		Lot 34 Owens St. Abney Mill Park
5831 Aug. 15, 1980	"			" "	William D. Richardson	1131	240		Lot 195 Crosby Cr. Paramount
6163 Aug. 26, 1980	"			" "	Joe J. Hall et al	1131	938		Lot 243 Palfox Cr.
8379 Aug. 28, 1980	"			" "	William Smith Ragdale	1132	142		Lot 29 "E" St. Judson Mills Sec. 6 Hills
8463 Sept. 16, 1980	"			" "	Joann B. Hampton	1133	580		Lot 76 Long Hill St. Augusta Rd
88 Sept. 16, 1980	"			" "	John T. Williams et al	1133	574	.88	Acres.

# DIRECT or GRANTOR Index to Deeds — Greenville County, S. C.

Open at Proper Tab according to First Letter or Letters of Name and refer to Buff Sub-Index sheet for page reference.

KEYS PRINTING CO., GREENVILLE, S. C.

(9)

FILE NUMBER DATE OF RECORD	GRANTORS FAMILY NAMES	GIVEN NAMES ABCDEFGH	GIVEN NAMES IJKLMNO	GIVEN NAMES PQRSTUVWXYZ	GRANTEES	BOOK	PAGE	No. of Acres	BRIEF DESCRIPTION, LOCATION, ETC. ( Not Warranted )
8590 Sept. 17, 1980	Housing			Urban Dev. Sect. of &	N. Ray Hyatt, et al	1133	648		"Dixie Farms" Pt. lots 8 & 18 A Welcome View Dr.
8706 Sept. 18, 1980	"			" "	William H. Rucker	1133	780		Lot 141 Idlewild
9056 Sept. 22, 1980	"			" "	Samuel J. Joe et al	1133	952		lot 36 Oakview Sec. V-A
9055 Sept. 22, 1980	"			" "	Barbara J. Sullivan et al	1133	954		Lot Wash St. Chick Spgs. Tp.
9573 Sept. 25, 1980	"			" "	D.B. Wright et al	1134	153		Lot 142 Crosby Cir "Paramount Park"
10250 Oct. 1, 1980	"			" "	Willie P. Wood	1134	633		Pt lot 20 Mellrose Blk H
11948 Oct. 16, 1980	"			" "	Jonathan Watts et al	1135	559		Lot 142 Idlewild
12751 Oct. 23, 1980	"			" "	Alvin M. Anderson, Jr. et al	1136	31		Sec. 2 Lot 45 Third Day St. "Canterbury"
12750 Oct. 23, 1980	"			" "	Paul David Silvers et al	1136	33		Lot 1
12749 Oct. 23, 1980	"			" "	Mary Louise Young	1136	35		Lot 113 "Paramount Park"
12875 Oct. 24, 1980	"			" "	Perry A. Jones	1136	85		Woodfields Sec. B. Lot 252 & Pt. 251 Foxhall Rd. Valley
13977 Nov. 3, 1980	"			" "	Deane S. Wharton	1136	645		Lot 338 Pacifico "Pleasant"
14289 Nov. 6, 1980	"			" "	Willie E. Jackson	1136	849		Lot 35 "Idlewild"
16628 Dec. 2, 1980	"			" "	Terry L. Finley et al	1138	204		City View Lot 9 Santac St. Sunny Slopes
17706 Dec. 12, 1980	"			" "	Thomas L. Johnson et al	1138	832		Lot 38 "Idlewild"
18543 Dec. 23, 1980	"			" "	Gloria S. Bishop	1139	386		Park Lot 45 N. Haven Dr. Buncombe

# DIRECT or GRANTOR Index to Deeds — Greenville County, S. C.

(91)

☞ Open at Proper Tab according to First Letter or Letters of Name and refer to Buff Sub-Index sheet for page reference.

KEYS PRINTING CO., GREENVILLE, S. C.

FILE NUMBER DATE OF RECORD	GRANTORS FAMILY NAMES	GIVEN NAMES ABCDEFGHIJ	GIVEN NAMES JKLMNOPQ	GIVEN NAMES RSTUVWXYZ	GRANTEES	BOOK	PAGE	No. of Acres	BRIEF DESCRIPTION, LOCATION, ETC. ( Not Warranted )
18721 Dec. 24, 1980	Housing			Urban Dev. Sect. of &	<sup>Mc.</sup> Security Investments	1139	612		Pt. lot 4
21141 Jan. 23, 1981	"			" " "	Hobbs H. Clayton	1141	407		Nicholstown Hqts. Lot 112 Cowan Court (River St) Map 2
21744 Jan 30, 1981	"			" " "	<sup>etal</sup> William R. Kennedy	1141	734		Lot 324 "Pleasant Valley" Valley"
22013 Feb. 2, 1981	"			" " "	Robert L. Jones <sup>etal</sup>	1141	891		Lot 326 Pacific Ave. "Pleasant Crest Dr.
23252 Feb. 17, 1981	"			" " "	Lula M. Taylor	1142	826		Lot 10 Cr. Spring Brook + Pine Rancher
23655 Feb. 20, 1981	"			" " "	Helen Riser	1143	77		Lot 231 Gatling Ave. Augusta Rd. Brandon Sec. 2
23561 Feb. 20, 1981	"			" " "	Wade H. Ridgeway of Greenville	1143	104		Lot 335 Sumner St. Abney Mills
24319 Feb. 27, 1981	"	Dept. of &	Urban Dev.	urban Dev. Sect. of &	The Housing authority of City	1143	395		Delacation of Trust
24407 Mar. 2, 1981	"			" " "	Leroy H. Wynn, <sup>etal</sup>	1143	466		Lot 132 Idlewild Tract"
24447 Mar. 2, 1981	"			" " "	Michael David Carter	1143	506		Lot 66 Franklin Rd. Hillhouse
24990 Mar. 6, 1981	"			" " "	Devin R. Gibson	1143	812		Pt. Lot 13 Patton Dr.
24991 Mar. 6, 1981	"			" " "	(Mrs) James R. Kelly	1143	814		Lot 21 Judson Mill Hill, Sec. II
25217 Mar. 9, 1981	"			" " "	Harold Gene Davis, <sup>etal</sup>	1143	933		Lot 75 Crofton Dr. "Idlewood" Nicolstown Hqts.
27143 Mar. 30, 1981	"			" " "	Ruby A. Butler	1145	244		Lot 104 Cowan St. (River St) map 2
32406 May 21, 1981	"			" " "	E. Earl Cravers	1148	517		Lot 16 Abney Mills Brandon sec. I
32800 May 26, 1981	"			" " "	Charles L. Larsen, <sup>etal</sup>	1148	810		Lot 32 "Enchanted Forest"



# DIRECT or GRANTOR Index to Deeds — Greenville County, S. C.

☞ Open at Proper Tab according to First Letter or Letters of Name and refer to Buff Sub-Index sheet for page reference.

KEYS PRINTING CO., GREENVILLE, S. C.

FILE NUMBER DATE OF RECORD	GRANTORS FAMILY NAMES	GIVEN NAMES ABCDEFGH	GIVEN NAMES IJKLMNO	GIVEN NAMES PQRSTUVWXYZ	GRANTEES	BOOK	PAGE	No. of Acres	BRIEF DESCRIPTION, LOCATION, ETC. ( Not Warranted )
32840 May 27, 1981	Housing			Sec. Of & Urban Dev.	Leonard Denton, et al	1148	841		Grant Sp. Lot 76 Bluff Dr. Kennedy Park
32858 May 27, 1981	"			" " "	Edward E. Smalley	1148	847		Irwan Grant Sp. Lot 64 Mayflower Ave. Pecan
33016 May 28, 1981	"			" "	James L. Thomas	1148	907		Acres Grant Tp. Lot 81 Clearview Ave. Augusta
33507 June 2, 1981	"			" "	Ray A. Manigault, et al	1149	168		Meade Sec. III Lot 220 Pine Creek Dr. Belle
33757 June 4, 1981	"			" "	James R. Clardy Jr.	1149	396		Rd. Ranches" Lot 240 Gatling Ave. "Augusta
33758 June 4, 1981	"			" "	James R. Clardy Jr.	1149	398		Village Lot 86, Sec. 6 Judson Mills
35260 June 19, 1981	"			" "	Security Investments, Inc.	1150	322		Lot 18 Mc Bee Blvd.
35578 June 24, 1981	"			" "	Roosevelt Leggett, et al	1150	526		Grant Sp. Lot 49 Crestfield Rd. "Woodfields"
390 July 6, 1981	"			" "	Curtis E. Rogers, et al	1151	211		Sec. I Lot 20 Chealey Dr. "The Villages"
4271 Aug 17, 1981	"			" "	Robbie D. Laboone Enterprises	1153	627		Lot 112 Prestbury Drive
4786 Aug 21, 1981	"			" "	Campbell & Clayton	1153	897		Pt. lot 71 Blackwood St. Park"
5417 Aug 28, 1981	"			" "	Dynamic Enterprises	1154	242		Lot 29 North Haven Dr. "Buncombe
5417 Aug 28, 1981	"			" "	Dynamic Enterprises	1154	244		Lot 29 Owens St. "Abray Mills"
5417 Aug 28, 1981	"			" "	Dynamic Enterprises	1154	246		Brandon Sec. I Lot 11 (#56) Dorsey Blvd. "Abray Mills"
5417 Aug 28, 1981	"			" "	Dynamic Enterprises	1154	248		Ave. "Augusta Rd. Ranches" Pt. lots 7 & 8 Augusta St. & Back
5901 Sept. 2, 1981	"			" "	Ned A. Foster	1154	524		Mills Sec. B. Lot 130 "B" Street Woodside

# DIRECT or GRANTOR Index to Deeds — Greenville County, S. C.

(R1)

Open at Proper Tab according to First Letter or Letters of Name and refer to Buff Sub-Index sheet for page reference.

KEYS PRINTING CO., GREENVILLE, S. C.

FILE NUMBER DATE OF RECORD	GRANTORS FAMILY NAMES	GIVEN NAMES ABCDEFGHIJ	GIVEN NAMES JKLMNOPQ	GIVEN NAMES RSTUVWXYZ	GRANTEES	BOOK	PAGE	No. of Acres	BRIEF DESCRIPTION, LOCATION, ETC. ( Not Warranted )
6001 Sept 3, 1981	Housing			Sec. of	Linda E. Daily	1154	609		Lot 10 Cr. Links + Durham St Green
6624 Sept 11, 1981	"			"	James W. Wall	1154	952		Lot 92 Bobs St. Green Mill Village
8112 Sept 30, 1981	"			"	James R. Clardy Jr. of Greenville S.C.	1155	985		Lot 115 Crosby Cr. Paramount Park
9199 Oct 12, 1981	"			"	Housing Authority of City of Greenville	1156	661	25	Tracts Ave.
9379 Oct 14, 1981	"			"	James R. Clardy Jr.	1156	718		Pt. Lot 3 Blk A. Washington
10688 Oct 29, 1981	"			"	Stan Brown	1157	477	2.33	Acc. Station Rd.
11084 Nov 3, 1981	"			"	Cynthia Ann Dougherty City of Greenville	1157	717		Beathie Hgts Sec. I Cleveland Is Lots 37 + 38 Cr. Hwy 276 + Kenney Cr.
15045 Dec 30, 1981	"	Dept. of	Urban Development		Housing Authority of City of Greenville	1160	145		Declaration of Trust
16841 Jan 27, 1982	"			Sec. of Urban Dev.	Housing Authority of City of Greenville	1161	503		Lot 30 "Edlewild"
16841 Jan 27, 1982	"			Sec. of Urban Dev.	Housing Authority of City of Greenville	1161	505		Lot 36 "Edlewild"
18677 Jan 27, 1982	"			Sec. of Urban Dev.	Housing Authority of City of Greenville	1161	507		Augusta Rd. Monteith Hgts. Pt. Lots 15 + 16 Monteith Cr. + Old City View
21550 Feb 19, 1982	"			Sec. of Urban Dev.	Kenneth F. Clayton	1162	697		Lot 130 + pt lot 129 M <sup>e</sup> Wade St. Mill Village Sec. 3
22876 Mar 24, 1982	"			Sec. of Urban Dev.	Randall R. Henry, et al	1164	478		Lot 101 M <sup>e</sup> Beth St. Monaghan Village
25484 Apr 13, 1982	"			Sec. of Urban Dev.	Kenneth F. Clayton	1165	285		Lot 38 <sup>(5)</sup> Smith St. Judson Mills Sunny Slopes
26438 May 17, 1982	"			Sec. of Urban Dev.	Dorothy Jean Kemper et al	1166	977		Lot 9 Dentuck St. City View Hgts.
May 27, 1982	"			Sec. of Urban Dev.	Charles L. M <sup>e</sup> Donald	1167	596		Lot 13 Eastview Dr. Clearview

# DIRECT or GRANTOR Index to Deeds — Greenville County, S. C.

☞ Open at Proper Tab according to First Letter or Letters of Name and refer to Buff Sub-Index sheet for page reference.

KEYS PRINTING CO., GREENVILLE, S. C.

( 5 )

FILE NUMBER DATE OF RECORD	GRANTORS FAMILY NAMES	GIVEN NAMES ABCDEFGHIJ	GIVEN NAMES JKLMNO	GIVEN NAMES PQRSTUVWXYZ	GRANTEES	BOOK	PAGE	No. of Acres	BRIEF DESCRIPTION, LOCATION, ETC. ( Not Warranted )
27814 June 11, 1982	Housing			Sec. of Urban Dev.	Michael L. Watt <sup>et al</sup>	1168	495		Mill Village Sec. 4 Lot 80 Hitchins St, Duncan Lakemont
42 July 1, 1982	"			Sec. of Urban Dev.	Furman Allen, Jr. <sup>et al</sup>	1169	509		Lots 9 & 10 Pocahontas Trail Park
2622 Aug 2, 1982	"			" "	Helen W. Bobo	1171	263		Lot 205 Crosby Cir "Paramount"
3716 Aug 13, 1982	"			Sec. of Urban Dev.	Charles B. Campbell	1172	169		Lot 17 "Sunny Slope" Blk. E Duncan Mills
4252 Aug 20, 1982	"			Sec. of Urban Dev.	Hill Enterprises	1172	435		Pt. Lot 12 Third Ave. plat of Tract # 8 Mc. Sec. A
5033 Aug 30, 1982	"			"	Charles B. Campbell	1173	9		Lot 219. Jockhall Rd. Woodfields
5032 Aug 30, 1982	"			"	Hill Enterprises	1173	11		Lot 10 "Eaton Sharon Park"
6452 Sept. 15, 1982	"			"	Mary Jones King	1173	837		Mill Village Sec. 2 Lot 87 (#16) Parker Rd Monaghan
6456 Sept. 15, 1982	"			"	Michael O. Hallman	1173	839		Lot 110 Hull St "Augusta Ave."
6455 Sept. 15, 1982	"			"	Michael O. Hallman	1173	841		Lot 18 & pt lot 17 Alberta Ave.
6454 Sept. 15, 1982	"			"	Charles B. Campbell	1173	843		Pt. lot 111 Woodville Ave. Oakbnd.
7318 Sept. 24, 1982	"			"	Hill Enterprises	1174	486		Lot 15 Marble St. (Bates St.)
7920 Sept. 30, 1982	"			"	B. Robert Coker Jr. <sup>et al</sup>	1174	865		Lot 17 & pt. lot 16 Anderson Rd.
8502 Oct. 7, 1982	"			"	Thomas W. Miller Jr. <sup>et al</sup>	1175	303		Sec. II Lot 11 Palamon St "Canterbury"
8501 Oct 7, 1982	"			"	Charles B. Campbell	1175	305		Pt lot 4 Marion Rd.
8500 Oct. 7, 1982	"			"	Jane W. Formula <sup>et al</sup>	1175	315		"Pleasant Valley" Sec. I Lot 2 & Pleasant Ridge Ave.

# DIRECT or GRANTOR Index to Deeds — Greenville County, S. C.

(51)

Open at Proper Tab according to First Letter or Letters of Name and refer to Buff Sub-Index sheet for page reference.

KEYS PRINTING CO., GREENVILLE, S. C.

FILE NUMBER DATE OF RECORD	GRANTORS FAMILY NAMES	GIVEN NAMES ABCDEFGHIJ	GIVEN NAMES JKLMNO	GIVEN NAMES PQRSTUVWXYZ	GRANTEES	BOOK	PAGE	No. of Acres	BRIEF DESCRIPTION, LOCATION, ETC. ( Not Warranted )
8499 Oct 7, 1982	Housing			Dev. Sec. of Urban	Thomas W. Miller, Jr. et al	1175	317		"Pleasant Valley" Lot 25 Pleasant Ridge Ave.
9465 Oct. 19, 1982	"			Dev. Sec. of Urban	Hill Enterprises	1175	873		"Woodville Hgts." Pt. Lots 17 & 18 NE Dowell St.
9466 Oct. 19, 1982	"			Dev. Sec. of Urban	Edward R. Boehmke	1175	875		Lot 46 Abney Mills
9577 Oct. 20, 1982	"			Dev. Sec. of Urban	Patsy B. Bell	1175	927		Lot 18 "Friendship Hgts." Ft. Sum County
9610 Oct. 20, 1982	"			Dev. Sec. of Urban	Lawrence S. Shelton et al	1175	954	1.07	Acres Spartanburg & Pickens "Woodfields" Sec. B Pt. Lot 274 Foydall Rd.
10193 Oct. 27, 1982	"			Dev. Sec. of Urban	Robert W. Lewis	1176	230		Lot 29 Calvert St.
11384 Nov. 9, 1982	"			Dev. Sec. of Urban	Hill Enterprises	1177	22		C St. S.W. Pac Mfg. Co. Sec. I Lots 105 & 121 Cr. Fourth Ave. &
11385 Nov. 9, 1982	"			Dev. Sec. of Urban	Thomas W. Miller, Jr. et al	1177	24		Lot 11 Tigerville Rd. Bates Jr Mills Brandon Plant
11386 Nov. 9, 1982	"			Dev. Sec. of Urban	Kenneth J Clayton et al	1177	26		Lot 13 Dorsey Ave. (Blvd.) Abney
11424 Nov. 10, 1982	"			Dev. Sec. of Urban	E. Earl Cranens	1177	48		"Pleasant Valley" Lot 21 Pleasant Ridge Ave.
11571 Nov. 11, 1982	"			Dev. Sec. of Urban	Thomas W. Miller, Jr. et al	1177	123		Sec. I Lot 180 Westwood South
14958 Dec. 20, 1982	"			Dev. Sec. of Urban	Joseph Novaro	1179	233		Lot 72 Oakview Sec. 5-B
14959 Dec. 20, 1982	"			Dev. Sec. of Urban	Hill Enterprises	1179	260		Pt. Lot 15 Colorado St.
17310 Jan 14, 1983	"			Urban Dev. Sec. of Urban	B. Robert Coker, Jr. et al	1180	863		Pt. Lots 118 & 119 Woodfields
17453 Jan 17, 1983	"			Urban Dev. Sec. of Urban	Thomas S. Stoddard et al	1180	950		Lot 5 Perry Ave.
17701 Jan 19, 1983	"			Urban Dev. Sec. of Urban	Enterprises Campbell & Clayton	1181	97		

# DIRECT or GRANTOR Index to Deeds — Greenville County, S. C.

2  
( T )

Open at Proper Tab according to First Letter or Letters of Name and refer to Buff Sub-Index sheet for page reference.

KEYS PRINTING CO., GREENVILLE, S. C.

FILE NUMBER DATE OF RECORD	GRANTORS FAMILY NAMES	GIVEN NAMES ABCDEFGHIJ	GIVEN NAMES JKLMNO	GIVEN NAMES PQRSTUVWXYZ	GRANTEES	BOOK	PAGE	No. of Acres	BRIEF DESCRIPTION, LOCATION, ETC. ( Not Warranted )
17702 Jan. 19, 1983	Housing			Urban Dev. Sec. of +	Clarence B. Baughnright	1181	99		Lot 24
17703 Jan. 19, 1983	"			Urban Dev. Sec. of +	Hill Enterprises Campbell + Clayton	1181	101		Lot 44 Idlevildal
17921 Jan. 24, 1983	"			Urban Dev. Sec. of +	James B. Newman	1181	241		Lot 41 Paramount Park Park"
18655 Jan. 31, 1983	"			Urban Dev. Sec. of +	Charles B. Campbell	1181	615		Lot 71 Crosby Cr. Paramount
20323 Feb. 16, 1983	"	Department of,	+ Urban Dev.	etal	Michael H. Skaluly	1182	670		Easement
22299 Mar. 8, 1983	"			Urban Dev. Sec. of +	Jane W. Famula	1183	930		Lots 48 + 49 Westview Hgts.
23458 Mar. 17, 1983	"			Urban Dev. Sec. of +	Charles B. Campbell	1184	579		Lot Brookfont
23946 Mar. 22, 1983	"			Urban Dev. Sec. of +	B. Robert Coker, Jr.	1184	826		Lot 87 Fairmont Ave. Extn. of "Elizabeth Hgts"
24208 Mar. 25, 1983	"			Urban Dev. Sec. of +	Jane W. Famula	1185	3		Lot 37 Cornelia St (Green St) Sta. "Nowood Hgts"
26467 Apr. 13, 1983	"			Urban Dev. Sec. of +	Charles B. Campbell	1186	287		Lots 1 + 2 Main + Nowood "Woodfields"
26466 Apr. 13, 1983	"			Urban Dev. Sec. of +	Deborah K. Wood	1186	289		Lot 53 Crestfield Rd. Lucille Dr. Pine Crest Farms
26465 Apr. 13, 1983	"			Urban Dev. Sec. of +	Joseph A. Wells	1186	291		Unit 3 White Horse Rd. Extn. +
27014 Apr. 18, 1983	"			Urban Dev. Sec. of +	Ronald L. Wilson	1186	540		Lot 71 Oakview Sec. 5-B
28433 Apr. 29, 1983	"			Urban Dev. Sec. of +	Hill Enterprises	1187	348		Blk D Lot Lujan Ave. Highland Acres Grant Tp.
28760 May 2, 1983	"			Urban Dev. Sec. of +	E. Earl Cravens	1187	462		Lot 88 Churchill Cr. Augusta St. Inn Blk A
28761 May 2, 1983	"			Urban Dev. Sec. of +	Patricia A. Rodgers	1187	467		Lot 2 Fork Rd. "Friendship Hgts"

# DIRECT or GRANTOR Index to Deeds — Greenville County, S. C.

(71)

Open at Proper Tab according to First Letter or Letters of Name and refer to Buff Sub-Index sheet for page reference.

KEYS PRINTING CO., GREENVILLE, S. C.

FILE NUMBER DATE OF RECORD	GRANTORS FAMILY NAMES	GIVEN NAMES ABCDEFGHIJ	GIVEN NAMES JKLMNO	GIVEN NAMES PQRSTUVWXYZ	GRANTEES	BOOK	PAGE	No. of Acres	BRIEF DESCRIPTION, LOCATION, ETC. ( Not Warranted )
28968 May 3, 1983	Housing			Dev. Sec. of Urban	B. Robert Coker, Jr. et al	1187	605		Park Lot 67 Orlando Ave. Paris Pkwy
29421 May 6, 1983	"			Dev. Sec. of Urban	Ned A. Foster et al	1187	839		Lot 188 Belle Meade Sec 3
29650 May 10, 1983	"	Included in Error		Dev. Sec. of Urban	Joe S. + Charles R. Walker W. Daniel Yarbrough Jr	1187	972		Acres Lot 32 + 33 Oak Hill Dr. Study
30997 May 26, 1983	"			Dev. Sec. of Urban	B. Robert Coker Jr, et al	1188	629		6 Acres Lot 634 Sandberg Court Westwood Sec
30999 May 26, 1983	"			Dev. Sec. of Urban	Kenneth F. Clayton	1188	621		Lot Baywood Ave + Fleming St
32503 June 1, 1983	"			Dev. Sec. of Urban	James W. Lewis	1189	422		Lot 133 Sec 1 + 2 Belle Meade
32502 June 1, 1983	"			Dev. Sec. of Urban	E. L. Greene et al	1189	424		Sub. Lot 17 Sec 1 Burlington Industries
32517 June 2, 1983	"			Urban Develop. Sec. of Housing	Ned A. Foster et al	1189	438		Woodfield Lot 281 Deerfield Rd. Sec B
34567 June 21, 1983	"			Urban Sec. of Urban	Hill Enterprises	1190	777		Lot 106 Whit. Marine Rd. Parker
34565 June 21, 1983	"			Develop. Sec. of Urban	Kenneth F Clayton	1190	779		Map. Co. Lot 162 7th Ave Sec 1 New. Pae
34658 June 21, 1983	"			Urban Sec. of Urban	Ned A. Foster et al	1190	839		Lot 16 Quince Rd.
34566 June 21, 1983	"			Urban Sec. of Urban	Hill Enterprises	1190	775		pt Lot 259 Carolina St (Green St)
2099 July 19, 1983	"			Dev. Sec. of Urban	Carlton W. Winchester, III	1192	658		Lot 9 Citadel St. Kermore Terrace
3960 Aug 3, 1983	"			Dev. Sec. of Urban	Paul H. Moore, et al	1193	702		Lot 40 St. Jan Desout Valley
3961 Aug 3, 1983	"			Development Sec. of Urban	Kenneth F. Clayton	1193	704		Lot 326 Pacific Ave, Sec. II
4730 Aug 9, 1983	"			Development Sec. of Urban	Carlton Jones, et al	1194	58		Lot 40 Third Day St, Carterbury,



# DIRECT or GRANTOR Index to Deeds — Greenville County, S. C.

☞ Open at Proper Tab according to First Letter or Letters of Name and refer to Buff Sub-Index sheet for page reference.

KEYS PRINTING CO., GREENVILLE, S. C.

(U)

FILE NUMBER DATE OF RECORD	GRANTORS FAMILY NAMES	GIVEN NAMES ABCDEFGH	GIVEN NAMES IJKLMNO	GIVEN NAMES PQRSTUVWXYZ	GRANTEES	BOOK	PAGE	No. of Acres	BRIEF DESCRIPTION, LOCATION, ETC. ( Not Warranted )
4729 Aug 9, 1983	Housing			Development Sec. of + Urban	Billy Joe Johnson	1194	60		Lot 57 Oakview, Sec 5B
4728 Aug 9, 1983	"			Development Sec. of + Urban	Darvey L. Barbrey etal	1194	62		Acres Lots 32 + 33 Oak Hill Dr., Shady
4930 Aug 11, 1983	"			Development Sec. of + Urban	Jarrard (NMI) Styles etal	1194	246		Sec. I". Lot 52 Lot Third Day St. "Carterburg
4931 Aug 11, 1983	"			Development Sec. of + Urban	George E. Faiser	1194	248		W. Belle Meade Blvd) Belle Meade Sec. I+II Lot 105 West Berchester (formerly
5607 Aug 17, 1983	"			Devlop. Sec. of Urban	Margaret A Smith	1194	556		Lot 22 Elizabeth Heights
6023 Aug 19, 1983	"			Development Sec. of + Urban	Ned A. Joster, etal	1194	740		Acres Lots 32 + 33 Oak Hill Dr. Shady
6024 Aug 19, 1983	"			Development Sec. of + Urban	Ned A. Joster, etal	1194	742		Hqts. Lots 59 + 60 Linton St. Nowood
6449 Aug 24, 1983	"			Devlop. Sec. of + Urban	Jose W. Zamula	1194	954		Lot Lawton ave
6840 Aug 29, 1983	"			Devlop. Sec. of + Urban	Kenneth J. Clayton	1195	201		Circle Lot 1 Old Anderson Rd + Monteth
6887 Aug 29, 1983	"			Devlop. Sec. of + Urban	James H. St. Clair	1195	234		Lot 51 Oakview Sec 5-A
7008 Aug 30, 1983	"			Devlop. Sec. of Urban	Danny Joe Hammond	1195	358		Lot 4 Coachman Estates, Sec 2
7927 Sept 7, 1983	"			Devlop. Sec. of Urban	James H. St. Clair etal	1195	888		Lot 47 Oakview Sec U-A
7926 Sept 7, 1983	"			Devlop. Sec. of Urban	Ralph C. King etal	1195	890		Lot 13 Cannon Estates Sec II
9462 Sept 20, 1983	"			Development Sec. of Urban	Darvey L. Barbrey etal	1196	732		Lot 158, Sec. II Rockvale
12359 Oct 14, 1983	"			Devlop. Sec. of Urban	Kenneth J. Clayton	1198	538		Lot 12

(over)

# DIRECT or GRANTOR Index to Deeds — Greenville County, S. C.

(VI)

Open at Proper Tab according to First Letter or Letters of Name and refer to Buff Sub-Index sheet for page reference.

KEYS PRINTING CO., GREENVILLE, S. C.

FILE NUMBER DATE OF RECORD	GRANTORS FAMILY NAMES	GIVEN NAMES ABCDEFGHIJ	GIVEN NAMES JKLMNO	GIVEN NAMES PQRSTUVWXYZ	GRANTEES	BOOK	PAGE	No. of Acres	BRIEF DESCRIPTION, LOCATION, ETC. ( Not Warranted )
12652 Oct 18, 1983	Housing			Devep. Sec of Urban	Ned A Foster et al	1198	682		Sec A Lot 219 Foxhall Rd. Woodfield
18411 Nov 9, 1983	"			+ Devep. Sec of Urban	Lee Wilson et al	1202	213		Sec B Lot 130 "B" St. Woodside Mills
19046 Nov 15, 1983	"			+ Devep. Sec of Urban	B. Robert Coker, Jr.	1202	510		Permittee Ave Plot 15 Savannah St. Family
19125 Nov 15, 1983	"			+ Devep. Sec of Urban	Gayle M. Moore et al	1202	531		Lot 8
22990 Jan 25, 1984	"			+ Devep. Sec of Urban	Alan C. Forsyth, Jr. et al	1205	75		Buncombe Park Lot 27 North Haven Dr.
23503 Jan 31, 1984	"			+ Devep. Sec of Urban	Kenneth J. Clayton	1205	49		Road Ranches Lot 20 Old Augusta Rd. Augusta
24120 Feb 3, 1984	"			+ Devep. Sec of Urban	Abraham A. Dick et al	1205	790		Lot 62 Pecan Terrace
24482 Feb 8, 1984	"			+ Devep. Sec of Urban	James H. St. Clair et al	1205	978		Lot 91, Oakview, Sec IV
24403 Feb 8, 1984	"			+ Devep. Sec of Urban	Kenneth J. Clayton	1206	11		Lot 324 Pleasant Valley
26395 Feb 28, 1984	"			+ Devep. Sec of Urban	Jere M. Wagner	1207	98		Lot 50 Crestfield Dr. Woodfield Pleasant Valley
28183 Mar 14, 1984	"			+ Devep. Sec of Urban	Jere M. Wagner	1208	80		Lot 33 Pleasant Ridge Ave
29029 Mar 26, 1984	"			+ Devep. Sec of Urban	Ned A. Foster et al	1208	598		Plot Lot 25, Palmetto St
29398 Mar 23, 1984	"			+ Devep. Sec of Urban	Ned A. Foster	1208	781		Lot 11, Spring Brook Drive
30498 Apr 2, 1984	"			+ Devep. Sec of Urban	James D. Sommers et al	1209	571		Lot 66 Bates Jr. Lane Etc
31365 Apr 9, 1984	"			+ Devep. Sec of Urban	Martin A. Lawless, Jr.	1210	127		Lot 234, Pleasant Valley
31516 Apr 10, 1984	"			+ Devep. Sec of Urban	Joy Wagner et al	1210	175		Woodfield Sec A Lot 218 + Plot Lot 216 Foxhall Rd.

# DIRECT or GRANTOR Index to Deeds — Greenville County, S. C.

(V)

( )

Open at Proper Tab according to First Letter or Letters of Name and refer to Buff Sub-Index sheet for page reference.

KEYS PRINTING CO., GREENVILLE, S. C.

FILE NUMBER DATE OF RECORD	GRANTORS FAMILY NAMES	GIVEN NAMES ABCDEFGHIJ	GIVEN NAMES JKLMNO	GIVEN NAMES PQRSTUVWXYZ	GRANTEES	BOOK	PAGE	No. of Acres	BRIEF DESCRIPTION, LOCATION, ETC. ( Not Warranted )
31689 Apr 11 1984	Housing			Sec of Urban	Deves Martin O. Lawton Jr.	1210	254		9 Mills Mill Lot 65 Lake Circle St. Village
31972 Apr 13 1984	"			"	Edgar Denton et al	1210	473		Lot 31 S. build
32413 Apr 17 1984	"			"	William P. Gray et al	1210	621		part pt lot 242 Scarlett St. Sherman
32681 Apr 19 1984	"			"	Knight & Martin Jr.	1210	765		Lot 9 Piedmont Ave East Piedmont
32682 Apr 19 1984	"			"	J. J. Ayers	1210	767		Lot 92 Rockside Dr. Rockside Sec
32968 Apr 23 1984	"			"	James A. Stone	1210	984		pt lot 20, 22 Gordon St. Highland
34289 May 2 1984	"			Sec of Urban	Deves Thomas W. Marsland	1211	687		Lot 128 Woodfields East of Painsett Plant
343133 May 2 1984	"			Sec of Urban	Deves Ned A. Foster	1211	732		Lot 36 Abney Mills
35233 May 9 1984	"			Sec of Urban	Deves Darryl R. Rouse et al	1212	230		Lot 90
38028 June 1 1984	"			Sec of Urban	Deves Alvin H. Southerlin	1214	79		Lot 5 Wilson St.
38389 June 4 1984	"			Sec of Urban	Deves Alan Charney	1214	282		Lot 52 + pt lot 51, Jontdale Dr.
38617 June 6 1984	"			Sec of Urban	Deves William E. Lissaman	1214	439		Lot 73 Oakview Sec V-B
39110 June 11 1984	"			Sec of Urban	Deves Robert Lawton	1214	663		Lot 1 Roberts Dr. Cherokee Forest west Augusta Circle
39498 June 14 1984	"			Sec of Urban	Deves Roy M. Gullick et al	1214	858		Lot 92 + pt Lot 91 Augusta Dr.
40180 June 20 1984	"			Sec of Urban	Deves Kenneth F. Clayton	1215	675		Lot 2, John M. Pointt Plat Sec 5
40777 June 20 1984	"			Sec of Urban	Deves Kenneth F. Clayton	1215	677		Lot 36 Judson Mill Village

# DIRECT or GRANTOR Index to Deeds — Greenville County, S. C.

(VI)

Open at Proper Tab according to First Letter or Letters of Name and refer to Buff Sub-Index sheet for page reference.

KEYS PRINTING CO., GREENVILLE, S. C.

( )

FILE NUMBER DATE OF RECORD	GRANTORS FAMILY NAMES	GIVEN NAMES ABCDEFGH	GIVEN NAMES IJKLMNO	GIVEN NAMES PQRSTUVWXYZ	GRANTEES	BOOK	PAGE	No. of Acres	BRIEF DESCRIPTION, LOCATION, ETC. ( Not Warranted )
318 July 2, 1984	Housing			Sec. 9 Urban	B. Robert Coker, Jr.	1216	189		Pt Lot 71 Blackwood St.
321 July 3, 1984	"			Sec. 9 Urban	B. Robert Coker, Jr.	1216	191		Lot 121, Blk. B. Woodside Mills
465 July 5, 1984	"			Sec. 9 Urban	Kenneth F. Clayton	1216	291		3 lots, E. Main St.
623 July 6, 1984	"			Sec. 9 Urban	Security Investments	1216	405		Government Park Lot 114, Cosby Circle, S.W.
622 July 6, 1984	"			Sec. 9 Urban	George B. Kay	1216	438		lots 73, 74, 75 Oaklawn Dr.
742 July 6, 1984	"			Sec. 9 Urban	Martin W. Paulsen	1216	490		3 lots, 3700 lot 136, Sibby Dr., Shiloh
1234 July 11, 1984	"			Sec. 9 Urban	James Robert Neely	1216	846		See I lot 97 + pt. 98, Kenmore Dr, Rockledge
1475 July 13, 1984	"			Sec. 9 Urban	Norothy M. Lottin	1217	87		3 lots lot 4 in Henry St, Sec 6, Duncan
1869 July 17, 1984	"			Sec. 9 Urban	Jere M. Wagner	1217	300		Woodfields Bantle Dr. lot 66 Ridgeway Ave
1955 July 18, 1984	"			" "	B. Robert Coker, Jr.	1217	310		Government pt. lots 95 + 96 Government Ave
2614 July 24, 1984	"			" "	Jay F. Wagner	1217	772		Mobile Estates lot 57 Whitestone Ct, Adams
2665 July 25, 1984	"			Sec. 9 Urban	Kenneth F. Clayton	1217	796	1.0	acre
2667 July 25, 1984	"			"	Kenneth F. Clayton	1217	798		Lot Grace St.
2666 July 27, 1984	"			"	Kenneth F. Clayton	1217	800		Pt Lot 4 Marion Rd.
2762 July 26, 1984	"			"	Heming Knight Realty	1217	915		Lot 711 Woodside Dr. O'Neil Dr
3138 July 30, 1984	"			"	Charles B. Campbell	1218	146		Lot 40 Adams street

# DIRECT or GRANTOR Index to Deeds — Greenville County, S. C.

Open at Proper Tab according to First Letter or Letters of Name and refer to Buff Sub-Index sheet for page reference.

(W)

FILE NUMBER DATE OF RECORD	GRANTORS FAMILY NAMES	GIVEN NAMES ABCDEFGH	GIVEN NAMES IJKLMNO	GIVEN NAMES PQRSTUWXYZ	GRANTEES	BOOK	PAGE	No. of Acres	BRIEF DESCRIPTION, LOCATION, ETC. ( Not Warranted )
3139 July 30, 1984	Housing			Secp. Sec of Urban	Charles B. Campbell	1218	148		Plant Lot 67 Abney Mills Pointe
2580 Aug 6, 1984	"			Secp. Sec of Urban	James A. Reed	1218	432		Lot 17, Chesley Dr. The Village
2581 Aug 1, 1984	"			" "	James A. Reed	1218	434		Lot 38 Idlewild
3921 Aug 3, 1984	"			Secp. Sec of Urban	Debra B. Collins <sup>etal</sup>	1218	685		Lot 47 Union Bleachery
8213 Aug 17, 1984	"			Secp. Sec of Urban	Ida Fiebbie Lallie	1219	622		Lot 21 Piedmont Mfg. Tr 4
6031 Aug 24, 1984	"			Secp. Sec of Urban	B. Robert Coker Jr.	1220	176		Lot 112 McName St City View
6162 Aug 24, 1984	"			Secp. Sec of Urban	H. J. Hunt	1220	217		Lot 31, Vance St Newwood Apts for Original Deed see Book 904 pg 419
7368 Aug 27, 1984	"			Secp. Sec of Urban	Middleton Associates <sup>etal</sup>	1220	232		Amendment to Regulatory Agreement
1368 Sept 5, 1984	"			Secp. Sec of Urban	H. J. Hunt	1221	90		Lot 3, Washington Ave
2868 Sept 5, 1984	"			" "	H. J. Hunt	1221	92		Lot 78 Cain St. Abney Mills
2868 Sept 5, 1984	"			" "	H. J. Hunt	1221	94		Lot 28+29 Ledbetter St.
2868 Sept 5, 1984	"			" "	H. J. Hunt	1221	96		Lot 18 McBee Blvd.
7159 Sept 5, 1984	"			" "	H. J. Hunt	1221	98		Lot 1 Lyncrest Ln. Judson Mills
1934 Sept 10, 1984	"			" "	Herman B. Kessler	1221	364		Lot 121 Idlewild
1962 Sept 11, 1984	"			" "	Joshua J. Moton Jr.	1221	496		Lot 132, Idlewild
	"			" "	Charles W. Rampay	1221	521		Lot 5, Durham Street

# DIRECT or GRANTOR Index to Deeds — Greenville County, S. C.

(W1)

Open at Proper Tab according to First Letter or Letters of Name and refer to Buff Sub-Index sheet for page reference.

( )

FILE NUMBER DATE OF RECORD	GRANTORS FAMILY NAMES	GIVEN NAMES ABCDEFGHIJ	GIVEN NAMES JKLMNO	GIVEN NAMES PQRSTUVWXYZ	GRANTEES	BOOK	PAGE	No. of Acres	BRIEF DESCRIPTION, LOCATION, ETC. ( Not Warranted )
8233 Sept 13, 1984 5473	Housing			* Develop. Sec. of Urban	A. B. Murrell Dancy, Corp.	1221	692		Mills Sec 6 Lot 109 Wrigley St. Duncan
Sept 17, 1984 9590	"			" "	Drester Columbia etc	1221	884		Lot 108, Sec. I Village House
Sept 27, 1984 6495	"			" "	Rick Benjamin Sipe	1222	723		Lot 99 Kay Dr. Belmont Hts
Oct 5, 1984 10228	"			" "	James A. Reed	1223	483		Lot 68 Chesley Dr. The Village
Oct 5, 1984 10529	"			" "	Charles B. Campbell	1223	502		Lot 6 West Park Ave.
Oct 5, 1984 10732	"			" "	Charles B. Campbell	1223	504		Property - Easton Lot 5 Highland Ave, Davis
Oct 9, 1984 10894	"			" "	Herbert A. Blassezale III	1223	649		Pleasant Valley Lot 109 Pleasant Ridge Ave
Oct 10, 1984 11010	"			" "	B. Robert Cohen Jr.	1223	796		Lot 5 W. Parkwood Rd. Hughes Hts
Oct 11, 1984 12152	"			" "	Security Investments Inc.	1223	899		Lot 5 + pt lot 6 Brookforest
Oct 22, 1984 12983	"			" "	Willie M. Hales	1224	624		pt. lot 94 + pt lot 47
Oct 30, 1984 13041	"			" "	William M. Dickson III	1225	209		Lot 55 Woodburn Dr. Ave. Brookforest
Oct 31, 1984 13209	"			" "	Willie M. Hales	1225	213		pt lots 794 78 Fairmont
Oct 31, 1984 13913	"			" "	Jay E. Wagner	1225	295		Bellingham Sec 3 Lot 175 Newgate Dr.
Nov 7, 1984 13912	"			* Develop Sec. of Urban	Gary Neubaum etal	1225	779		Lot 92 Brookforest Ept, Brookforest Ept.
Nov 7, 1984 14207	"			" "	Willie M. Hales	1225	781		Lot 87 Fairmont Ave.
Nov 9, 1984 14623	"			" "	P. E. Hunt	1226	06		Lot 4 Robinson Street
Nov 14, 1984	"			" "	Hermitte Clayton	1226	421		Valley Mill Lot 192 Ridge St. Village of



# DIRECT or GRANTOR Index to Deeds — Greenville County, S. C.

( ) (X)  
 Open at Proper Tab according to First Letter or Letters of Name and refer to Buff Sub-Index sheet for page reference.

FILE NUMBER DATE OF RECORD	GRANTORS FAMILY NAMES	GIVEN NAMES ABCDEFGH	GIVEN NAMES IJKLMNO	GIVEN NAMES PQRSTUVWXYZ	GRANTEES	BOOK	PAGE	No. of Acres	BRIEF DESCRIPTION, LOCATION, ETC. ( Not Warranted )
15771 Nov 26, 1984	Housing			v Develop. Sec of Urban	Ned A. Jaster	1227	102		Mills Brandon Plant Lot 385 Perrin St. Sec 2. Abnan
15849 Nov 26, 1984	"			"	Bobby Ray Batson <sup>etal</sup>	1227	141		Lot Lloyd St.
15881 Nov 27, 1984	"			"	Joshua J. Moten Jr.	1227	165		Lot 10, Ft. Dow
17316 Dec 7, 1984	"			v Develop. Sec of Urban	B. Robert Coker, Jr.	1228	118		Sunshine Ave Pt. Lot 50 Cong Club Rd + Mills
17479 Dec 18, 1984	"			v Develop. Sec of Urban	Buddy Turner	1228	234		Lot 65 South St. Woodside
18146 Dec 17, 1984	"			"	Joy F. Warner	1228	985		Pleasant Valley Lot 25 Pleasant Ridge Ave
20047 Jan 9, 1985	"			"	B. Robert Coker Jr.	1230	455		Lot 12 Woodland Dr. Woodland Hts
20747 Jan 14, 1985	"			"	Jerry W. Remrey <sup>etal</sup>	1230	904		Lot 91 Canterbury Sun II
21486 Jan 21, 1985	"			"	William W. Dillispie	1231	379		Shady Acres Lots 32 + 33 Oak Hill Dr
21922 Jan 24, 1985	"			"	Alan Jackson <sup>etal</sup>	1231	700		Lot 79 Auburn Down Stanley
22226 Jan 24, 1985	"			"	Willie F. Allen	1231	964		Lot 3 + 4 White Horse Rd. Lincoln
22789 Feb 1, 1985	"			"	B. Robert Coker, Jr.	1232	203		Village Sec 6 Lot 41 St. Judson Mill
24923 Feb 25, 1985	"			"	B. Robert Coker, Jr.	1233	569		Mills Village Lot 76 Piedmont Ave. Judson
24924 Feb 25, 1985	"			"	B. Robert Coker, Jr.	1233	571		Village Sec 5 Lot 55 South St. Judson Mills
25239 Feb 27, 1985	"			"	Joy F. Warner	1233	758		Lot 15 Colorado St.
25471 Mar 1, 1985	"			v Develop. Sec. of Urban	Charles B. Campbell	1233	936		Lot 105, Speed St., Sec 2

# DIRECT or GRANTOR Index to Deeds — Greenville County, S. C.

(X1)


Open at Proper Tab according to First Letter or Letters of Name and refer to Buff Sub-Index sheet for page reference.

( )

FILE NUMBER DATE OF RECORD	GRANTORS FAMILY NAMES	GIVEN NAMES ABCDEFGHIJ	GIVEN NAMES JKLMNO	GIVEN NAMES PQRSTUVWXYZ	GRANTEES	BOOK	PAGE	No. of Acres	BRIEF DESCRIPTION, LOCATION, ETC. ( Not Warranted )
25470 Mar. 1, 1985	Housing			* Develop.	Charles B. Campbell	1233.	938		Mills Mill Lot 61, Lake Circle St., West Ave. Nicholson
25804 Mar 4, 1985	"			" "	B. Robert Coker, Jr.	1234.	123		Lot 21 Miller St. / formerly
25975 May 5, 1985	"			" "	James W. Jayson etc	1234.	258		Lot 10 A St. Judge Mills Prim Rd also St. Strip
25974 May 5, 1985	"			" "	Willie M. Duke Inc.	1234.	252		Lot 14 North Sunset Mills, Mills
25956 May 5, 1985	"			" "	J.R.T. Neeta Co.	1234.	249		Lot 18, Albany St. Sec 6 Union
26104 May 14, 1985	"			" "	Tommy C. Jones	1234.	662		Yew Lot 24 + 25 Mill St. W.
26893 Mar 13, 1985	"			" "	Barbara T. Neuhauum	1234.	751		Mills Sec 1 Lot 91 Hatch St. Albany
27147 Mar 15, 1985	"			* Develop.	Timothy M. Reid	1234.	925		Lot 13 Woodside Mills Sec D
27648 May 15, 1985	"			" "	James S. McKay	1234.	871		W. A Lot 7 Woodmont City Breakfast
28229 Mar 26, 1985	"			" "	Dillie's Enterprise	1235.	668		Lot 15, Marble St (Bates) Westwood Sec 1
28703 Mar 29, 1985	"			" "	Burl O. Hart	1235.	882		Lot 191 Ashdown Dr.
28923 Apr 1, 1985	"			" "	Joy F. Wagner	1236.	21		Lot 272, Pleasant Valley Pleasant Valley
28923 Apr 1, 1985	"			" "	Joy F. Wagner	1236.	19		Lot 275, Pranch Ave.
29579 Apr 3, 1985	"			" "	B. Robert Coker Jr.	1236.	351		Woodside Mills Lot 60 (73) E. Seventh St.
30111 Apr 1, 1985	"			" "	J. W. Roberts	1236.	111		Truce. by, 5th St. Rd.
30301 Apr 05, 1985	"			" "	Willie M. Duke	1236.	829		Lot 26 R. Smith's Wash Sec. II

# DIRECT or GRANTOR Index to Deeds — Greenville County, S. C.

REG. U. S. PAT. OFFICE *Chas McCott* County Indexes Since 1888  
An Identifying Trade Mark

 Open at Proper Tab according to First Letter or Letters of Name and refer to Buff Sub-Index sheet for page reference.

COTT FAMILY NAME INDEX No. 75 © 1949  
MADE BY THE COTT INDEX COMPANY, COLUMBUS, OHIO  
SOLD BY WALKER, EVANS & COGSWELL CO., CHARLESTON, S.C.

(1)

FILE NUMBER DATE OF RECORD	GRANTORS FAMILY NAMES	GIVEN NAMES ABCDEFGHIJ	GIVEN NAMES JKLMNO	GIVEN NAMES PQRSTUVWXYZ	GRANTEES	BOOK	PAGE	No. of Acres	BRIEF DESCRIPTION, LOCATION, ETC. ( Not Warranted )
31207 Apr 18, 1985	Housing			<i>Stamp</i> <i>See of books</i>	B. Robert Colwell Jr.	1237	494		<i>1/2 Sec. 2</i> <i>Lot 2 C.H. Smith St, w side</i>
24220 May 3, 1985	"			"	Joy F. Wagner	1239	239		<i>Pl. Gentry Dr</i> <i>Lot 36, Cobby Cir, Paramount</i>
24250 May 16, 1985	"			"	Dory Neubaum	1239	596		<i>Lot 141, Sequoia Dr Chastain</i>
24751 May 16, 1985	"			"	Tony C. Jones	1239	598		<i>Lot 299 Princes Ave</i>
25129 May 20, 1985	"			"	Wm A. Foster	1239	863		<i>Lot 68 Judd St, Judge Mills</i>
37204 June 6, 1985	"			"	Charles E. Gaines Jr <i>etal</i>	1241	155		<i>Barbery 2776. Subd.</i> <i>Lot 330 Lee Haven Ct.</i>
37231 June 6, 1985	"			"	Tony S. Jones	1241	181		<i>Village, Sec. 1</i> <i>Lot 28, Chesley Dr., The</i>
37530 June 16, 1985	"			"	Wm A. Foster	1241	346		<i>Lot 61 City View</i>
38286 June 17, 1985	"			"	Kenneth F. Clayton	1241	952		<i>1/2 Sec 2</i> <i>Lot 94 Spud St. Vetur - Moughan</i>
38883 June 20, 1985	"			"	Willie M. Nales	1242	343		<i>Leewood</i> <i>Lot 32, Edgewood Ave,</i>
38942 June 21, 1985	"			"	L. D. Gibson	1242	374		<i>Pt Lot 56 Gordon St. Ept</i> <i>Village Sec 2, S'ville</i>
349 Jul 2, 1985	"			"	Labure Investments	1243	407		<i>Lot 88 Canterbury Dr. The</i>
1155 July 16, 1985	"			"	Sheila R. Elliott	1243	832		<i>Lot 32 Forest Dr. Lakup Park Dr</i>
1276 July 11, 1985	"			"	Tony C. Jones	1243	888		<i>Lot 4 Canterbury Sec. I</i>
3646 Aug 1, 1985	"			"	Tony S. Jones	1245	453		<i>Pacific Ave. Pleasant Valley</i> <i>Lot 345, &amp; Pt lot 344</i>
3881 Aug 2, 1985	"			"	Wallace P. Gregg	1245	624		<i>Lot 17 Sunny Slopes</i>

# DIRECT or GRANTOR Index to Deeds — Greenville County, S. C.

(11)

REG. U. S. PAT OFFICE *Chas McCott* County Indexes Since 1888 An Identifying Trade Mark

Open at Proper Tab according to First Letter or Letters of Name and refer to Buff Sub-Index sheet for page reference.

COTT FAMILY NAME INDEX No. 75 © 1949  
MADE BY THE COTT INDEX COMPANY, COLUMBUS, OHIO  
SOLD BY WALKER, EVANS & COGSWELL CO., CHARLESTON, S.C.

FILE NUMBER DATE OF RECORD	GRANTORS FAMILY NAMES	GIVEN NAMES ABCDEFGHIJ	GIVEN NAMES JKLMNO	GIVEN NAMES PQRSTUVWXYZ	GRANTEES	BOOK	PAGE	No. of Acres	BRIEF DESCRIPTION, LOCATION, ETC. ( Not Warranted )
3880 Aug 2, 1985	Housing			+ Urban Dump Dev of	Donald R. Glue	1245	621		Lot 50 Caroline St. New Hope
2482 Aug 2, 1985	"			"	J. W. Baul	1245	600		Lot 21 + 22
5475 Aug 16, 1985	"			"	William E. Kierman	1246	682		Lot 75 Boling Rd. Sec IV Mills Sec 6
5486 Aug 20, 1985	"			"	Barbara J. Neubaum	1246	872		Lot 57 Badger St. Newnan
54987 Aug 20, 1985	"			"	Gary Neubaum <sup>etal</sup>	1246	875		pt Lot 15 Savannah St. Mills Village Sec 6
6355 Aug 23, 1985	"			"	Hill's Enterprises	1247	83		Lot 97 Fifth St. Hudson
7619 Aug 28, 1985	"			"	Donald R. Glue	1247	508		Lot 17 + pt 16
7018 Aug 28, 1985	"			"	Kenneth F. Clayton	1247	506		Lot 33, Fortner St. New Hope
8497 Sept 10, 1985	"			"	Bob, St. Kaufman	1248	522		Lot 2 Cr. Johnson + Campbell positions
8416 Sept 10, 1985	"			"	Richard W. Lake	1248	524		Lot B8 East pt Lot Boyce Mills Sec 6
8417 Sept 10, 1985	"			"	Jerry L. Garrison	1248	526		Lot 10 + 12 + 14 + 15, Denton St.
8418 Sept 10, 1985	"			"	Miguel A. Fernandez	1248	550		Lot 80, Crosby Cr. Paramount pt.
8411 Sept 16, 1985	"			"	Gene B. Thompson	1248	548		Lot 16 Hudson Rd.
8820 Sept 12, 1985	"			"	Miguel A. Fernandez	1248	666		Lot 88 Extra Brookport
8925 Sept 12, 1985	"			"	William M. Nelson	1248	736		Lot Hubert St. Greer
9327 Sept 17, 1985	"			"	C + B Builders Inc.	1248	827		Lot 159 Crosby Cr. Paramount Ph.

# DIRECT or GRANTOR Index to Deeds — Greenville County, S. C.

REG. U. S. PAT. OFFICE *Chester McCott* County Indexes Since 1888  
An Identifying Trade Mark

 Open at Proper Tab according to First Letter or Letters of Name and refer to Buff Sub-Index sheet for page reference.

COTT FAMILY NAME INDEX No. 75 © 1949  
MADE BY THE COTT INDEX COMPANY, COLUMBUS, OHIO  
SOLD BY WALKER, EVANS & COGSWELL CO., CHARLESTON, S.C.

(Z)

FILE NUMBER DATE OF RECORD	GRANTORS FAMILY NAMES	GIVEN NAMES ABCDEFGHIJ	GIVEN NAMES JKLMNO	GIVEN NAMES PQRSTUWXYZ	GRANTEES	BOOK	PAGE	No. of Acres	BRIEF DESCRIPTION, LOCATION, ETC. ( Not Warranted )
9827 Sept 20, 1985 19765	Housing			Urban Denep Sec. 9 &	George E. Cowart <i>etal</i>	1249	234		East Overbrook Lot 11 Central St (Briarcliff Rd)
Sept 26, 1985 10325	"			" "	Gary Wayne Holder	1249	137		Syncombs Park, Paris Mt. Sp Lot 8 South Haven Dr
Sept 24, 1985 10326	"			" "	Gary Neuhauer <i>etal</i>	1249	428		Pecan Terrace Lot 79 Augusta Rd.
Sept 24, 1985 11046	"			" "	Jonny S. Jones	1249	430		Pleasant Valley Lot 296 Prancer Ave.
Oct 3, 1985 12134	"			" "	Miguel A. Fernandez <i>etal</i>	1249	890		Bigwood St. 1240, 108 10 Lot 80 Creech Cr. Paramount Pt. For Valley #5
Oct 9, 1985 12501	"			" "	James B. Powell <i>etal</i>	1250	425		Lot 386 Prosperity Ct. Pleasant Hillside Dr. A
Oct 11, 1985 12570	"			" "	Dobby H. Vaughan	1250	682		Lot 33 Yame St. Woodside Dale
Oct 11, 1985 12570	"			" "	George R. Rice	1250	678		Pointe Plant Lot 17 Simpson Cr. Abney Mills
Oct 11, 1985 12772	"			" "	George R. Rice	1250	680		Pointe Plant Lot 49 Willard St. Abney Mills
Oct 21, 1985 14781	"			" "	Joseph C. Jones	1251	720		Lot 52, Oakview
Oct 29, 1985 16402	"			" "	John A. Eller Jr. <i>etal</i>	1252	179		Lot 8 Callison Ad. Sylvan Hills
Nov 11, 1985 16505	"			" "	Samuel Williams <i>etal</i>	1252	122		Lot 98 Cardington Ave Chesterfield
Nov 12, 1985 17470	"			" "	Annice Tate	1253	196		Lot 121, Michel Drive Hts (Nicktown)
Nov 21, 1985 17777	"			" "	Capen H. Sullivan <i>etal</i>	1253	761		Lot 27 + pt. lot 26 cr. Pathway
Nov 25, 1985	"			" "	Robert Tietz	1253	944		Lot 35 Jackson Mills Sec. 4

# DIRECT or GRANTOR Index to Deeds — Greenville County, S. C.

(21)

REG. U. S. PAT. OFFICE *Chas McCott* County Indexes Since 1888 An Identifying Trade Mark

Open at Proper Tab according to First Letter or Letters of Name and refer to Buff Sub-Index sheet for page reference.

COTT FAMILY NAME INDEX No. 75 © 1949  
MADE BY THE COTT INDEX COMPANY, COLUMBUS, OHIO  
SOLD BY WALKER, EVANS & COGSWELL CO., CHARLESTON, S.C.

FILE NUMBER DATE OF RECORD	GRANTORS FAMILY NAMES	GIVEN NAMES ABCDEFGHIJ	GIVEN NAMES KLMNO	GIVEN NAMES PQRSTUVWXYZ	GRANTEES	BOOK	PAGE	No. of Acres	BRIEF DESCRIPTION, LOCATION, ETC. ( Not Warranted )
11127 Nov 26, 1985	Housing			+ 1 b/w <i>Donny</i>	<i>Donald M. Fisher Jr</i>	1204	21		<i>pt lot 10 + 11 + 12 + 13 + 14 + 15 + 16 + 17 + 18 + 19 + 20 + 21 + 22 + 23 + 24 + 25 + 26 + 27 + 28 + 29 + 30 + 31 + 32 + 33 + 34 + 35 + 36 + 37 + 38 + 39 + 40 + 41 + 42 + 43 + 44 + 45 + 46 + 47 + 48 + 49 + 50 + 51 + 52 + 53 + 54 + 55 + 56 + 57 + 58 + 59 + 60 + 61 + 62 + 63 + 64 + 65 + 66 + 67 + 68 + 69 + 70 + 71 + 72 + 73 + 74 + 75 + 76 + 77 + 78 + 79 + 80 + 81 + 82 + 83 + 84 + 85 + 86 + 87 + 88 + 89 + 90 + 91 + 92 + 93 + 94 + 95 + 96 + 97 + 98 + 99 + 100</i>
11151 Nov 26, 1985	"			"	<i>Donald M. Fisher</i>	1204	22		<i>pt lot 10 + 11 + 12 + 13 + 14 + 15 + 16 + 17 + 18 + 19 + 20 + 21 + 22 + 23 + 24 + 25 + 26 + 27 + 28 + 29 + 30 + 31 + 32 + 33 + 34 + 35 + 36 + 37 + 38 + 39 + 40 + 41 + 42 + 43 + 44 + 45 + 46 + 47 + 48 + 49 + 50 + 51 + 52 + 53 + 54 + 55 + 56 + 57 + 58 + 59 + 60 + 61 + 62 + 63 + 64 + 65 + 66 + 67 + 68 + 69 + 70 + 71 + 72 + 73 + 74 + 75 + 76 + 77 + 78 + 79 + 80 + 81 + 82 + 83 + 84 + 85 + 86 + 87 + 88 + 89 + 90 + 91 + 92 + 93 + 94 + 95 + 96 + 97 + 98 + 99 + 100</i>
18462 Nov 29, 1985	"			"	<i>Duzanne Coker</i>	1254	281		<i>Augusta Rd. Pinckney pt lots 203 + 204 old Augusta Rd.</i>
18587 Dec 2, 1985	"			"	<i>Sony G. Jones</i>	1254	482		<i>pt lot 25 Palmetto St. (one) + Jones St. Ept.</i>
18586 Dec 2, 1985	"			"	<i>Sony G. Jones</i>	1254	485		<i>pt lot 21 CV Mt. View Ave</i>
19126 Dec 4, 1985	"			"	<i>Sony G. Jones</i>	1254	762		<i>lot 21 Yellowstone Dr. Riverside + (part) Sec. II</i>
20045 Dec 16, 1985	"			"	<i>William M. Wilson</i>	1255	269		<i>lot 7 Meadowview Dr. The</i>
20401 Dec 18, 1985	"			"	<i>Edgar D. Water</i>	1255	264		<i>lot 101 + pt 100 Oakport</i>
20721 Dec 20, 1985	"			"	<i>William M. Wilson</i>	1255	844		<i>lot 10 Island Cr.</i>
20815 Dec 20, 1985	"			"	<i>Doug Sprayberry</i>	1255	924		<i>lot 21, Burlington Ind. Sec</i>
21656 Dec 21, 1985	"			"	<i>Henry Corcher</i>	1256	608		<i>lot 11 Idlewild + Village Sec. I</i>
23024 Jan 10, 1986	"			"	<i>Dene B. Thompson et al</i>	1257	422		<i>lot 18 Front St. Monahan Mills + 19</i>
23151 Jan 13, 1986	"			"	<i>John Southard et al</i>	1257	498		<i>pt lot 259 Cornelia St. (FAA Crew)</i>
23705 Jan 17, 1986	"			"	<i>James Edward Yockey</i>	1257	780		<i>lot 46, North Haven Dr. Dunwoody + 47</i>
24101 Jan 21, 1986	"			"	<i>Deborah W. Newhouse</i>	1258	73		<i>lot 16 Sanford Ct. Belmont</i>
24511 Jan 24, 1986	"			"	<i>Joyce B. Bailey</i>	1258	277		<i>lot 15 Perry Rd.</i>



# DIRECT or GRANTOR Index to Deeds — Greenville County, S. C.

( )

☞ Open at Proper Tab according to First Letter or Letters of Name and refer to Buff Sub-Index sheet for page reference.

(AA)

FILE NUMBER DATE OF RECORD	GRANTORS FAMILY NAMES	GIVEN NAMES ABCDEFGHIJ	GIVEN NAMES JKLMNO	GIVEN NAMES PQRSTUVWXYZ	GRANTEES	BOOK	PAGE	No. of Acres	BRIEF DESCRIPTION, LOCATION, ETC. ( Not Warranted )
25819 Feb 4, 1986	Housing			+ Urbany Shump See op	Wayne Bultje <sup>the</sup>	1259	245		Lot 25 Kenner Ave + Claire St
25819 Feb 4, 1986	"			"	Wayne Bultje <sup>the</sup>	1259	247		Lot 41 Allen St Sec 3 Denver
26512 Feb 4, 1986	"			"	Clint Thompson	1259	613		Lot Stale St
26622 Feb 4, 1986	"			"	Anthony G. Ford <sup>the</sup>	1259	622		Lot 10, Roper Mtn. Rd + Godfrey Rd
26622 Feb 12, 1986	"			"	William M. <sup>III</sup> Jackson	1259	755		Lot 4 Cardine Pt
28372 Feb 28, 1986	"			"	Louis J. Prud'off <sup>the</sup>	1260	758		Lot 70 Extn g Sharon Park Pk.
28725 May 4, 1986	"			"	Gene B. Thompson	1261	47		Lot 152 Blossom Dr. Kennedy
28724 May 4, 1986	"			"	M. Nadie Atank <sup>the</sup>	1261	23		Lot
32698 April, 1986	"			"	Ray J. Wooten <sup>the</sup>	1263	136		Lot (New Pines Ct Del. Indulpha Spp) Dine + Whelpt
32627 April, 1986	"			"	M. Nadie Atank <sup>the</sup>	1263	124		Lot 58, The Village Sec I
32497 Apr 2, 1986	"			By Dr.	Mortgage Guaranty Ins.	1263	390	0.42	ac. Wood Dr.
32576 Apr 4, 1986	"			"	Denise P. Stanley	1263	474		Lot 202 South Ave, F.W. Pae
33503 April 14, 1986	"			"	Gene B. Thompson <sup>et al</sup>	1264	38		Lot 140 Brookfield East Sec
133713 Apr 15, 1986	"			"	Thomas W. Maseland	1264	112		Lot 25 Masselmont Ave.
26648 May 1, 1986	"			"	Ray Spryberg	1265	415		Lot 86 Park Rd. Monahan

# DIRECT or GRANTOR Index to Deeds — Greenville County, S. C.

(AA1)


Open at Proper Tab according to First Letter or Letters of Name and refer to Buff Sub-Index sheet for page reference.

( )

FILE NUMBER DATE OF RECORD	GRANTORS FAMILY NAMES	GIVEN NAMES ABCDEFGH	GIVEN NAMES IJKLMNO	GIVEN NAMES PQRSTUVWXYZ	GRANTEES	BOOK	PAGE	No. of Acres	BRIEF DESCRIPTION, LOCATION, ETC. ( Not Warranted )
36492 May 6, 1986	Housing			Urban Group	James H. Reese Redevelopment Authority	1265	699		Lot 285 Sec. 3 Belle Meade Monahan Mills Sec. 1
27134 May 9, 1986	"			"	Greenville County Redevelopment Authority	1266	99		Lot 94, Haymarket St. Victor
27133 May 9, 1986	"			"	Greenville County	1266	101		Lot 196 Otis St. Mill Mill Pine Mtn. Co. Village, Sec. 1
27342 May 12, 1986	"			"	Lillian C. Gibson	1266	217		Lot 22, First Ave. Sec. 4, F.W. Paul
27618 May 14, 1986	"			"	Winnie Shaw	1266	339		Lot 21, North Haven Dr. Bunker
28111 May 19, 1986	"			"	W. B + W. Inc.	1266	562		Lot 14 Parcel Green
28111 May 19, 1986	"			"	W. B + W. Inc.	1266	564		Lot 92 A Overbrook Riverside, Blk 3
37536 May 29, 1986	"			"	Hale Harmon	1267	378		Lot 11 Highlawn Ave.
40580 June 3, 1986	"			"	James R. Vaughan	1267	968		Lot 18 Durham St.
41257 June 10, 1986	"			"	Tony S. Jones	1268	297		Highland Terrace Lot 19 W. Hillcrest Dr (Finley St) Rd. Hills
41591 June 12, 1986	"			"	Tracy Elizabeth Jares	1268	507		Lot 55 High Hill St. Augusta Hwy. Austin Gp.
210 Jul 1, 1986	"			"	William M. Dickson	1270	11		Lot 33 Hard Dr. Belmont
439 Jul 2, 1986	"			"	Bobby H. Vaughan	1270	135		Lot 40
439 Jul 2, 1986	"			"	Bobby H. Vaughan	1270	137		pt Lot 4 Marion Rd.
763 Jul 7, 1986	"			"	Security Investments Inc.	1270	442		Lot 106 Parker Hts. West St. Sec 3 Victor Monahan Mills
757 Jul 7, 1986	"			"	Harron Associates	1270	487		Lot 103 Cr McBeth St Finley

# DIRECT or GRANTOR Index to Deeds — Greenville County, S. C.

REG. U. S. PAT OFFICE *Chas McCatt* County Indexes Since 1888  
An Identifying Trade Mark

 Open at Proper Tab according to First Letter or Letters of Name and refer to Buff Sub-Index sheet for page reference.

COTT FAMILY NAME INDEX No. 75 © 1949  
MADE BY THE COTT INDEX COMPANY, COLUMBUS, OHIO  
SOLD BY WALKER, EVANS & COGSWELL CO., CHARLESTON, S.C.

(BB)

FILE NUMBER DATE OF RECORD	GRANTORS FAMILY NAMES	GIVEN NAMES ABCDEFGHIJ	GIVEN NAMES JKLMNO	GIVEN NAMES PQRSTUVWXYZ	GRANTEES	BOOK	PAGE	No. of Acres	BRIEF DESCRIPTION, LOCATION, ETC. ( Not Warranted )
856 Jul 7, 1986	Housing			x urban <i>Sec 9</i>	Bobby H. Vaughan	1270	495		Harwood <i>etc</i> Lots 59+60 Linton St
857 Jul 7, 1986	"			"	Alex Sinclair Jr.	1270	493		Lot 4 Watson Ave.
1093 Jul 8, 1986	"			"	Kals Brown	1270	597		Pt Lot 7 Burdette St.
2666 July 18, 1986	"			"	Doug Sprengling	1271	468		pt lot 62 Perry Ave
2667 July 18, 1986	"			"	Tommy G. Jones	1271	470		Lot 3 Remwood Sec. 2 Prop. Rezone
2665 July 18, 1986	"			"	Charles E. Ashburn	1271	478		5 Units (Pamphlet) Villas at Hwy Bryan's Plant, Sec. 2
4081 July 29, 1986	"			"	Greenville County Redevelopment Authority	1272	133		pt lot 227 Wagon St. Albany Mills Bryan's Plant, Sec. 2
4081 July 29, 1986	"			"	Greenville County Redevelopment Authority	1272	131		Lot 228 Jackson St. Albany Mills Bryan's Plant, Sec. 2
4081 July 29, 1986	"			"	Greenville County Redevelopment Authority	1272	129		Lot 102 Hatch Street, Albany Mills Sec. 2
4081 July 29, 1986	"			"	Greenville County Redevelopment Authority	1272	127		Lot 90 Duke Street, Albany Mills Sec. 2
5313 July 29, 1986	"			"	Greenville County Redevelopment Authority	1272	125		Lot 15 Vista Monaghan Miles Sec Hills
5881 Aug 6, 1986	"			"	William M. Jackson III	1272	808		Lot 28 Cannon Ave. Augusta Rd. Pt
6281 Aug 11, 1986	"			"	Elizabeth S. Floyd	1273	179		Lot 74 + pt Lot 75 Old Lane
7920 Aug 14, 1986	"			"	E. Gregg Cook	1273	454		Lot 100 + pt 99 Hills
8249 Aug 25, 1986	"			"	R. D. Mullen	1274	296		Lot 60 Semirale Dr. Sunset
8249 Aug 27, 1986	"			"	Erby T. Smith <i>etal</i>	1274	464		Lot 112 City View

# DIRECT or GRANTOR Index to Deeds — Greenville County, S. C.

(BB)

REG. U. S. PAT OFFICE *Chas McCott* County Indexes Since 1888 An Identifying Trade Mark


Open at Proper Tab according to First Letter or Letters of Name and refer to Buff Sub-Index sheet for page reference.

COTT FAMILY NAME INDEX No. 75 © 1949  
MADE BY THE COTT INDEX COMPANY, COLUMBUS, OHIO  
SOLD BY WALKER, EVANS & COGSWELL CO., CHARLESTON, S.C.

FILE NUMBER DATE OF RECORD	GRANTORS FAMILY NAMES	GIVEN NAMES ABCDEFGHIJ	GIVEN NAMES JKLMNO	GIVEN NAMES PQRSTUWXYZ	GRANTEES	BOOK	PAGE	No. of Acres	BRIEF DESCRIPTION, LOCATION, ETC. ( Not Warranted )
8249 Aug 27, 1986	Housing			* urban develop. Sec 9	Erby T. Smith <sup>etal</sup>	1274	466		Lot A Bramlett Rd.
8248 Aug 27, 1986	"			"	Cecil Raymond Hanks <sup>jr. etal</sup>	1274	468		Lot 13 Blk D. Highland
8248 Aug 27, 1986	"			"	Cecil Raymond Hanks <sup>jr. etal</sup>	1274	470		Lot 60 Shannon Terrace #2 Village & Sanford St.
8248 Aug 27, 1986	"			"	Cecil Raymond Hanks <sup>jr. etal</sup>	1274	472		Lot 10 Blk St. Jackson Mills
10229 Sept 11, 1986	"			"	Roger W. Harkett	1275	527		Lot 3 Birnie St. Sec. 5
12223 Sept 25, 1986	"			"	David L. Shaw	1276	626		Sec 2 Lot 10 Idle Street Taylor
12269 Sept 26, 1986	"			"	Pauline B. Burton	1276	684		Lot 124 Adelaide
12484 Sept 26, 1986	"			"	David R. Stone	1276	724		Lot
12583 Sept 26, 1986	"			"	Joseph (Joni) <sup>jr.</sup>	1276	662		Lot 102 Village East Village Sec. 6
12783 Sept 27, 1986	"			"	Cecil Raymond Hanks <sup>jr.</sup>	1276	881		Lot 61 E. North St. Jackson
12784 Sept 27, 1986	"			"	Cecil Raymond Hanks <sup>jr.</sup>	1276	884		pt lot 203 Houston St.
12785 Sept 27, 1986	"			"	James W. Oakes	1276	886		Lot 67 Albany High Park, Mauldin
13257 Oct 1, 1986	"			"	Greenville County Redevelopment Authority	1277	203		Lot 76 Swinton Av. Windsor Park
13257 Oct 1, 1986	"			"	Greenville County Redevelopment Authority	1277	205		Lot 73 Crossy Circle Paramount Hyman Hills
13257 Oct 1, 1986	"			"	Greenville County Redevelopment Authority	1277	207		Lot 52 Valley View Lane Bentley Sp
13257 Oct 1, 1986	"			"	Greenville County Redevelopment Authority	1277	209		Lot 167 Paramount Park

# DIRECT or GRANTOR Index to Deeds — Greenville County, S. C.

REG. U. S. PAT. OFFICE *Chas McCott* County Indexes Since 1888 An Identifying Trade Mark

 Open at Proper Tab according to First Letter or Letters of Name and refer to Buff Sub-Index sheet for page reference.

COTT FAMILY NAME INDEX No. 75 © 1949  
MADE BY THE COTT INDEX COMPANY, COLUMBUS, OHIO  
SOLD BY PHOTO COPY SUPPLY, MAULDIN, S. C.


(CC)

FILE NUMBER DATE OF RECORD	GRANTORS FAMILY NAMES	GIVEN NAMES ABCDEFGHIJ	GIVEN NAMES JKLMNO	GIVEN NAMES PQRSTUVWXYZ	GRANTEES	BOOK	PAGE	No. of Acres	BRIEF DESCRIPTION, LOCATION, ETC. ( Not Warranted )
13257 Oct 1, 1986	Housing			Urban Renewal Sec 9	Authority Greenville County Redevelopment	1277	211		Lot 48 Fresh Meadow Farms
13257 Oct 1, 1986	"			"	Authority Greenville County Redevelopment	1277	213		Lot 1 Old Harris Mt. Rd.
13599 Oct 2, 1986	"			"	Gimmie Tate	1277	354		Lot 13 Dale Dr. VEllison St
13600 Oct 2, 1986	"			"	Larry Yonce <sup>etal</sup>	1277	380		Lot Jan's Bridge Rd.
15010 Oct 14, 1986	"			"	W. Wayne Dore <sup>etal</sup>	1278	252	1.96 ac.	Dora Meadow Rd.
15009 Oct 14, 1986	"			"	Erby J. Smith <sup>etal</sup>	1278	254		Lot B, Brantley Rd.
15236 Oct 15, 1986	"			"	Frankie B. Caley <sup>etal</sup>	1278	415	1.18 ac.	Green Rd.
15242 Oct 16, 1986	"			"	William M. Dickson <sup>III</sup>	1278	578		Street Lot 11 Le Grande Blvd Johnson
16135 Oct 21, 1986	"			"	William M. Dickson <sup>III</sup>	1278	812		Road Ranches Lot 228 + 229 Augusta
16469 Oct 24, 1986	"			"	Reneeth Lee Baldwin <sup>etal</sup>	1279	162		Lot 95 + 96 Fairmont Ave Brookport
17800 Oct 31, 1986	"			"	Donald R. Emerson <sup>etal</sup>	1279	759		Lot 196 Jasper Dr. Augusta Ga.
18811 Nov 7, 1986	"			"	Edwin S. Simpson	1280	251		Village Sub. 6 Lot 4 South St. Sec 6 Johnson Rd
18812 Nov 7, 1986	"			"	William M. Dickson <sup>III</sup>	1280	253		Lot 9 Caroline St. Jersey Ave.
19176 Nov 11, 1986	"			"	Security Investments	1280	441		Lot 78 Oakview Dr. V-A
19175 Nov 11, 1986	"			"	William E. Liverman <sup>etal</sup>	1280	443		Lot 453 Pine Creek St. Sec 4 Belle
19379 Nov 12, 1986	"			"	Annella J. Beathy <sup>etal</sup>	1280	580		Lot 91, Fairmont Ave. Brookport

# DIRECT or GRANTOR Index to Deeds — Greenville County, S. C.

(CC1)

REG. U. S. PAT. OFFICE *Chas. McCott* County Indexes Since 1888 An Identifying Trade Mark

 Open at Proper Tab according to First Letter or Letters of Name and refer to Buff Sub-Index sheet for page reference.

COTT FAMILY NAME INDEX No. 75 © 1949  
MADE BY THE COTT INDEX COMPANY, COLUMBUS, OHIO  
SOLD BY PHOTO COPY SUPPLY, MAULDIN, S. C.

FILE NUMBER DATE OF RECORD	GRANTORS FAMILY NAMES	GIVEN NAMES ABCDEFGH	GIVEN NAMES IJKLMNO	GIVEN NAMES PQRSTUVWXYZ	GRANTEES	BOOK	PAGE	No. of Acres	BRIEF DESCRIPTION, LOCATION, ETC. ( Not Warranted )
19278 Nov 12, 1986 19673	Housing			*Urban Slaves Dec of	John J. Wade III et al	1280	582		lots 9, Washington Heights lot 9 Cr of Pine Street + Washington
Nov 13, 1986 20162	"			" "	Roger D. Washette	1280	676		Trigg Village Sec. 6 lot 92, Third Street, Jackson
Nov 17, 1986 20326	"			" "	Betty B. Barton	1281	1		lot 5 - T Woodwind Parkland
Nov 18, 1986 20325	"			" "	W+S. Enterprises Inc.	1281	33		lot Marcy Avenue
Nov 18, 1986 20324	"			" "	W+S. Enterprises Inc.	1281	35		lot 75 Chipley Lane District
Nov 18, 1986 21074	"			" "	W+S. Enterprises Inc.	1281	27		lot 2 Rockvale Sec. I Dist
Nov 24, 1986 21198	"			" "	Donald R. Emerson	1281	511		lot 1 Austin Sp. lot 9 Semmes Dr.
Nov 24, 1986 22380	"			" "	Myles M. Adair	1281	566		lot 3, Pinetrey St.
Dec 3, 1986 22694	"			" "	John Lyton Watson	1282	226		lots 22, 23, 24, 25, 26 Co. Sec. 7
Dec 5, 1986 22698	"			" "	Richard P. Freeman Estate	1282	378		lot 21 E. Earle St. Stone Land Cordell # 10
Dec 5, 1986 22934	"			" "	Donald R. Alur Reed et al	1282	534		lot 23 Cr. Cornhill St + Concord
Dec 8, 1986 24169	"			" "	Jefferson W. Burch	1282	581		lot 6 + 8 N. Florida Ave.
Dec 9, 1986 25001	"			" "	Denise Proffert et al	1282	686		lot 67 + 68 Milton A. Taylor
Dec 15, 1986 24974	"			" "	Bradley B. Finley Services of Greenville Inc.	1283	238		lot 101 St. Street
Dec 15, 1986 25585	"			" "	Southern Real Estate Co. Inc.	1283	236		lot 9, South Sp lot 10 Horse Shoe Circle Woodson
Dec 18, 1986	"			" "	The Portfolio Investment	1283	529		lot 191 Helen Dr. Rockvale Sec.



# DIRECT or GRANTOR Index to Deeds — Greenville County, S. C.

REG. U. S. PAT OFFICE *Chas McCulloch* County Indexes Since 1888 An Identifying Trade Mark

Open at Proper Tab according to First Letter or Letters of Name and refer to Buff Sub-Index sheet for page reference.

COTT FAMILY NAME INDEX No. 75 © 1949  
MADE BY THE COTT INDEX COMPANY, COLUMBUS, OHIO  
SOLD BY PHOTO COPY SUPPLY, MAULDIN, S. C.

(DD)

FILE NUMBER	GRANTORS FAMILY NAMES	GIVEN NAMES ABCDEFGH	GIVEN NAMES IJKLMNO	GIVEN NAMES PQRSTUWXYZ	GRANTEES	BOOK	PAGE	No. of Acres	BRIEF DESCRIPTION, LOCATION, ETC. ( Not Warranted )
DATE OF RECORD									
25833 Dec 19, 1986	Housing			Devep. Sec of Urban	Nonhan Inc.	1283	843		Lots 32 + 33 Shady Acres Pleasant Valley
25834 Dec 19, 1986	"			" "	Sunrise Properties	1283	845		Lot 368 and Pt 369 Pacific Ave.
26605 Dec 24, 1986	"			"	Woodrow R. Vaughn	1284	296		Lot 186
26604 Dec 24, 1986	"			"	Wallace P. Dregg <sup>etal</sup>	1284	298		Lot 28, Sec. I 7 W. Pae Mfg.
26603 Dec 24, 1986	"			"	Woodrow R. Vaughn	1284	340		Lot 22 Elizabeth Hts
26767 Dec 29, 1986	"			"	Ricky M. Wick	1284	402		Lot 4 South Forest Estates Center
27064 Dec 30, 1986	"			"	Ray Sprabery	1284	568		Lot 11 Sec 1 Dorsey Blvd.
27974 Jan 2, 1987	"			"	Fulton W. Crews	1285	469		Lot 51 E. Seventh St. Woodside
29993 Jan 2, 1987	"			"	Lambert W. Confield <sup>etal</sup>	1285	471		Parcel Village Sec 6
29997 Jan 19, 1987	"			"	Nonhan, Inc.	1286	528		Lot 43 "D" St. Judson mill
29996 Jan 19, 1987	"			"	Larry G. Shaw	1286	530		Lot Christ Rock Camp Rd.
30373 Jan 21, 1987	"			"	Future Investments	1286	705		Sec. 1A Lot 219 Fowhale Ad. Woodfield Dr.
33482 Feb 6, 1987	"			"	Alfred Lea Caudell	1287	998		Lot 35 Palmetto Downs Sec 2
33544 Feb 17, 1987	"			"	J. K. Duff	1288	548		pt lots 5 + 6 Cathy St. Park Place
33738 Feb 18, 1987	"			"	Palmetto Investment <sup>Group</sup>	1288	616		Lot 3 Idlewild Ave
33927 Feb 19, 1987	"			"	Donald W. Bailey <sup>etal</sup>	1288	682		Lot 92 Brookport Est.

# DIRECT or GRANTOR Index to Deeds — Greenville County, S. C.

(DD1)

REG. U. S. PAT OFFICE *Chas. McCall* County Indexes Since 1888 An Identifying Trade Mark

Open at Proper Tab according to First Letter or Letters of Name and refer to Buff Sub-Index sheet for page reference.

COTT FAMILY NAME INDEX No. 75 © 1949  
MADE BY THE COTT INDEX COMPANY, COLUMBUS, OHIO  
SOLD BY PHOTO COPY SUPPLY, MAULDIN, S. C.

FILE NUMBER	GRANTORS FAMILY NAMES	GIVEN NAMES ABCDEFGH	GIVEN NAMES IJKLMNO	GIVEN NAMES PQRSTUVWXYZ	GRANTEES	BOOK	PAGE	No. of Acres	BRIEF DESCRIPTION, LOCATION, ETC. ( Not Warranted )
DATE OF RECORD									
35368 Mar 2, 1987	Housing			<i>Urban Shop</i>	<i>the</i> Ralph J. Willingham	1289	392	1.46	<i>see</i>
36281 Mar 6, 1987	"			" "	Jenny D. Oake	1289	796		Woodfield Sec. B Lot 257 + pt lot 258 Jayhill Rd.
36899 Mar 10, 1987	"			" "	Gail M. Rogers <i>etal</i>	1289	998		Lot 27 Douglas Dr. Westdale
36900 Mar 10, 1987	"			" "	Charles H. Dipple <i>etal</i>	1280	31		Pt Lot 55 Cherokee Park
37618 Mar 13, 1987	"			" "	Anthony W. Pinciaro	1290	329	2.53	acs Buncombe Rd.
39991 Mar 26, 1987	"			" "	Richard P. Freeman	1291	306		Place Pt Lots 6 + 7 Congress St. Park
40653 Mar 27, 1987	"			" "	Roger D. Haskell	1291	349		Lot 5 + pt lot 4 Alvin Drive Brookforest
41065 Apr 1, 1987	"			" "	William M. Dickson III	1291	681		Pt Lots 78 + 79 Fairmont Ave.
42159 Apr 7, 1987	"			" "	President Mt. Jewell <i>Inc.</i>	1292	55	pt	Lots 33, 34 + 5 Chick. Sprg Sp.
42158 Apr 7, 1987	"			" "	Lee A. Fenstermaker	1292	57		Lot 71 Oakview Sec 5-B
42287 Apr 7, 1987	"			" "	Rita P. Ballew	1292	103		Lots + pt Lots Augusta Terrace
42286 Apr 7, 1987	"			" "	Don Sprayberry	1292	119		Lot 314 Pleasant Valley
43547 Apr 14, 1987	"			" "	Roger A. Bierly <i>etal</i>	1292	608		Lot 36 Hill Top Dr. Bates Jr.
44360 Apr 17, 1987	"			" "	Timothy M. Reid <i>etal</i>	1292	924		Bleakery Village Lot 26 Lester Ave. Union St.
46389 Apr 29, 1987	"			" "	A & S Enterprises Inc	1293	653		Pt Lot 76, lot 77 + 78 Fairbanks
46390 Apr 29, 1987	"			" "	A & S Enterprises Inc	1293	655		Lot 23 Rockvale Sec 1

# DIRECT or GRANTOR Index to Deeds — Greenville County, S. C.

REG. U. S. PAT OFFICE *Chas McCott* County Indexes Since 1888 An Identifying Trade Mark

Open at Proper Tab according to First Letter or Letters of Name and refer to Buff Sub-Index sheet for page reference.

COTT FAMILY NAME INDEX No. 75 © 1949  
MADE BY THE COTT INDEX COMPANY, COLUMBUS, OHIO  
SOLD BY PHOTO COPY SUPPLY, MAULDIN, S. C.

(EE)

FILE NUMBER	GRANTORS	GIVEN NAMES	GIVEN NAMES	GIVEN NAMES	GRANTEES	BOOK	PAGE	No. of Acres	BRIEF DESCRIPTION, LOCATION, ETC. ( Not Warranted )
DATE OF RECORD	FAMILY NAMES	ABCDEFGHIJ	IJKLMNOP	QRSTUVWXYZ					
46391 Apr 29, 1987	Housing				Sec 2 Urban <sup>Develop.</sup> N + S Enterprises Inc	1293	657		Belle Meade Lot 37 Brook Forest Dr.
46392 Apr 29, 1987	"			" "	N + S Enterprises Inc	1293	659		Lot 17
46995 May 1, 1987	"			" "	Leon H. Jones	1293	905		Columbus Ave. Pt Lots 1 & 2 James St &
46994 May 1, 1987	"			" "	John L. Watson	1293	907		Mills Village Lot 36 Jenth St. Judson
52857 May 8, 1987	"			" "	William S. Marble	1294	487		Sec 11 Lot 38 Westminster Village
52863 June 1, 1987	"			" "	Redevelopment Authority Greenville County	1296	325		Lot Poplar Dr. Cree
52862 June 1, 1987	"			" "	Redevelopment Authority Greenville County	1296	327		Lot 101 McBeth St.
52864 June 1, 1987	"			" "	Redevelopment Authority Greenville County	1296	329		Lot 8 Mauldin St.
52865 June 1, 1987	"			" "	Redevelopment Authority Greenville County	1296	331		Lot Alice Ave
52866 June 1, 1987	"			" "	Redevelopment Authority Greenville County	1296	333		Lot 114 Crosby Circle
52867 June 1, 1987	"			" "	Redevelopment Authority Greenville County	1296	335	0.48	a. Cree
52868 June 1, 1987	"			" "	Redevelopment Authority Greenville County	1296	337		Lot 26 Candull St.
56254 June 18, 1987	"			" "	Redevelopment Authority Greenville County	1297	652		Lot 400 Abney Hill
57539 June 24, 1987	"			" "	Donald B. Glass <sup>Estate</sup> Real	1298	210		Lot 308 Princes Ave
503 July 1, 1987	"			" "	David Sham <sup>etal</sup>	1298	734		Sec 2 Lot 3 10th Ave Judson Mills
July 2, 1987	"			" "	Neil Payton	1298	966		Lot 13 Lincoln Forest

# DIRECT or GRANTOR Index to Deeds — Greenville County, S. C.

(EE1)

REG. U. S. PAT. OFFICE *Chas McCott* County Indexes Since 1888 An Identifying Trade Mark

Open at Proper Tab according to First Letter or Letters of Name and refer to Buff Sub-Index sheet for page reference.

COTT FAMILY NAME INDEX No. 75 © 1949  
MADE BY THE COTT INDEX COMPANY, COLUMBUS, OHIO  
SOLD BY PHOTO COPY SUPPLY, MAULDIN, S. C.

FILE NUMBER	GRANTORS	GIVEN NAMES	GIVEN NAMES	GIVEN NAMES	GRANTEES	BOOK	PAGE	No. of Acres	BRIEF DESCRIPTION, LOCATION, ETC. ( Not Warranted )
DATE OF RECORD	FAMILY NAMES	ABCDEFGH	IJKLMNO	PQRSTUVWXYZ					
1620 July 9, 1987	Housing			<i>John King</i>	James Edward Yockey	1299	382		Lot 10 Elizabeths Hts.
2109 July 13, 1987	"			"	Edwin S. Simpson	1299	582		Lot 19 Jordan Rd.
5348 July 20, 1987	"			"	Ronald Gary Clyde	1300	107		Lot 541 Westwood
4334 July 24, 1987	"			"	Provident Mtg Service	1300	636		pt lot Hughes Rd.
6098 Aug 3, 1987	"			"	Roger A. Buxton	1301	568		Lot 37 Greenfield
6188 Aug 3, 1987	"			"	Dave Holtzclaw Jr.	1301	615		Lot #17
6528 Aug 5, 1987	"			"	Robert L. White	1301	756		Lot 1 Janet Coles O'Neal Jr
67198 Aug 16, 1987	"			"	Security Investments Inc	1302	104		Lot
8278 Aug 17, 1987	"			"	Greenville County Redevelopment Authority	1302	559		pt lot 1 Woodside Hts
8279 Aug 17, 1987	"			"	Greenville County Redevelopment Authority	1302	572		Lot 21 Monahan Mies Village
9869 Aug 26, 1987	"			"	William M. Dutton	1303	426		Lot 37 Oakview Ter. V-1A
12071 Sept 9, 1987	"			"	A & S Enterprises, Inc	1304	613		Belle meade Lot 205 Pine Creek Dr.
12469 Sept 16, 1987	"			"	Dorban Inc.	1304	766		Lot 14 Friendly St.
13745 Sept 18, 1987	"			"	Antiaz, R. Chaudhary	1305	394		Lot Wilkins St.
15213 Sept 29, 1987	"			"	William A. McDaniel	1301	175		Lot 12 New Hope Subd.
15645 Sept 30, 1987	"			"	Marsha M. McKinney	1306	363	0.56	ac.

# DIRECT or GRANTOR Index to Deeds — Greenville County, S. C.

REG. U. S. PAT OFFICE *ChumCott* County Indexes Since 1888 An Identifying Trade Mark

Open at Proper Tab according to First Letter or Letters of Name and refer to Buff Sub-Index sheet for page reference.

COTT FAMILY NAME INDEX No. 75 © 1949  
MADE BY THE COTT INDEX COMPANY, COLUMBUS, OHIO  
SOLD BY PHOTO COPY SUPPLY, MAULDIN, S. C.

(FF)

FILE NUMBER DATE OF RECORD	GRANTORS FAMILY NAMES	GIVEN NAMES ABCDEFGH	GIVEN NAMES IJKLMNO	GIVEN NAMES PQRSTUVWXYZ	GRANTEES	BOOK	PAGE	No. of Acres	BRIEF DESCRIPTION, LOCATION, ETC. ( Not Warranted )
16154 Oct 2 1987	Housing			Devep. Sec 9 Urban	William E. Liverman	1306	702		Lot 51 Oakview Sub'd.
16244 Oct 5 1987	"			"	Wamy Bramble	1306	819		Lot 7 Waco St
17528 Oct 13 1987	"			"	John C. Baschle	1307	631		Drive Lot 4 Pine Brook Ext. Cardine
17854 Oct 15 1987	"			"	Robert Perkins	1307	841		Lot 28 Hedbetter St.
17853 Oct 15 1987	"			"	Bob Perkins	1307	852		Lot 205 Crosby Circle
18993 Oct 22 1987	"			"	Ron N. Elmore	1308	525		Paris Prop Reg. Unit 14-B Summit Place
19340 Oct 26 1987	"			"	Robert W. Perkins	1308	733		Lot 5 Renaissance Garden Court
20318 Oct 30 1987	"			"	J. W. Associates	1309	237		prop Regime Unit 15-B Summit Place Hair
20553 Nov 2 1987	"			"	Euphemia S. Moore et al	1309	402		prop Regime Unit 14-C Summit Place
20791 Nov 3 1987	"			"	John L. Watson	1309	569		Lot David St.
20792 Nov 3 1987	"			"	John L. Watson	1309	571		Regime Unit 17-C Summit Place Hair prop
21094 Nov 5 1987	"			"	Hikmet Uraniker	1309	739		Saluda Lot 89, Lakewood. On The
21093 Nov 5 1987	"			"	Hikmet Uraniker	1309	741		Sec III Lot 37 Riverwoods Sub'd
21661 Nov 9 1987	"			"	Robert W. Perkins	1309	974		Lot Perry Ave
21666 Nov 9 1987	"			"	William M. Watson	1309	976	1.0	ac. McCawley Rd. Also Easement
21668 Nov 9 1987	"			"	J. L. Nix	1309	978		off property mls Lot 46 Sec I, Subd. for Victoria

# DIRECT or GRANTOR Index to Deeds — Greenville County, S. C.

(FF1)

REG. U. S. PAT. OFFICE *Chas McCalls* County Indexes Since 1888 An Identifying Trade Mark

 Open at Proper Tab according to First Letter or Letters of Name and refer to Buff Sub-Index sheet for page reference.

COTT FAMILY NAME INDEX No. 75 © 1949  
MADE BY THE COTT INDEX COMPANY, COLUMBUS, OHIO  
SOLD BY PHOTO COPY SUPPLY, MAULDIN, S. C.

FILE NUMBER DATE OF RECORD	GRANTORS FAMILY NAMES	GIVEN NAMES ABCDEFGH	GIVEN NAMES IJKLMNO	GIVEN NAMES PQRSTUVWXYZ	GRANTEES	BOOK	PAGE	No. of Acres	BRIEF DESCRIPTION, LOCATION, ETC. ( Not Warranted )
21756 Nov 16, 1987	Housing			Urban + Urban	Joel L. Mozycyk	1310	12		Lot 8 Grove Ave
23745 Nov 17, 1987	"			Sec 9 Urban + Denep	D & S Enterprises Inc.	1310	717		Lot 87 Paramount Park
25001 Nov 25, 1987	"			Sec 9 Urban + Denep	D & S Enterprises Inc.	1311	317		Lot Sandra Ave.
25278 Nov 27, 1987	"			"	Francis W. Rewin	1311	423		Lot 7 + pt lot 6
26320 Dec 4, 1987	"			"	Joe Saxton	1312	122	1.10	acres Pittman Rd.
26880 Dec 9, 1987	"			"	Calvin N. Edward <sup>etal</sup>	1312	459		pts 305 + 325 Belle Mead
27875 Dec 15, 1987	"			"	N. Mark Smith <sup>etal</sup>	1312	945		Lot 27 Quincey ac. Sec. 2
27882 Dec 15, 1987	"			"	Mike Boiter	1312	957		Lot 7 Creston Dr. Westwood
27894 Dec 23, 1987	"			"	Kevin B. Teeslink <sup>etal</sup>	1313	734		Sec 4 Westwood, Sville Lot 667 Larchwood Dr.
29164 Dec 23, 1987	"			"	Gene A. Best <sup>etal</sup>	1313	783		Sec 3 Colonial Hills Lot 105 Woodleigh Dr.
29192 Dec 28, 1987	"			"	Nick Payton	1313	810		Gene Redmont Estate Lot 128 Mydale Dr + Church
29226 Dec 28, 1987	"			"	Fred W. Moore	1313	830		Lot 13 plat 81c. C. p. 190 Augusta Rd. Hills
31158 Jan 13, 1988	"			"	So Res Co Inc.	1315	23		Lot 25 Cammer Ave
31346 Jan 15, 1988	"			"	John L. Watson	1315	214		pt lot 25 Subd of Perry Property
31784 Jan 18, 1988	"			"	Nancy C. Jolley <sup>etal</sup>	1315	353		Ave. Greer Lots 11 + 12 S Hammond
33672 Feb 1, 1988	"			"	Robert W. Perkinson	1316	298		Paramount Park Lot 168 Crosby Circle



# DIRECT or GRANTOR Index to Deeds — Greenville County, S. C.



REG. U. S. PAT. OFFICE *Chas. McCall* County Indexes Since 1888 An Identifying Trade Mark

Open at Proper Tab according to First Letter or Letters of Name and refer to Buff Sub-Index sheet for page reference.

COTT FAMILY NAME INDEX No. 75 © 1949  
MADE BY THE COTT INDEX COMPANY, COLUMBUS, OHIO  
SOLD BY PHOTO COPY SUPPLY, MAULDIN, S. C.

(GG)

FILE NUMBER DATE OF RECORD	GRANTORS FAMILY NAMES	GIVEN NAMES ABCDEFGH	GIVEN NAMES IJKLMNO	GIVEN NAMES PQRSTUVWXYZ	GRANTEES	BOOK	PAGE	No. of Acres	BRIEF DESCRIPTION, LOCATION, ETC. ( Not Warranted )
33951 Feb 2, 1988	Housing			Urban Dump Secretary	Irma M. Lafay	1316	401		Unit #4, Rainbow Villas
34685 Feb 4, 1988	"			"	Freida M. Bramble	1316	540		Lot 6 Waco Street
34576 Feb 8, 1988	"			"	W. E. Hartzelaw Jr.	1316	797		Lots 2 & 15 Barnwell, Lockwood
35576 Feb 17, 1988	"			"	James H. Kalkthaler	1317	289		Lot Cambridge Ave
35577 Feb 17, 1988	"			"	Derek Blue	1317	291		Lots Sec B, Mtaine Inn Lot 11 Shiloh St. Ext. Friendship
35578 Feb 17, 1988	"			"	James H. Kalkthaler	1317	293		Lot 27 Seabitter Street
36103 Feb 25, 1988	"			"	Larry E. Bramble	1317	909		Map Sec 4 Lot 20 - A Second Ave, Jackson
36816 Feb 25, 1988	"			"	Jim Tate	1317	964		Map 2 Lot 112 Cowan Court, Newblair
36834 Feb 25, 1988	"			"	Sharon Foster Green	1317	971		Lot 70 Western Hill Sec. 1+2
37209 Feb 29, 1988	"			"	James M. Baiter	1318	178		Lot 88 Canterbury Sub Sect
37212 Feb 29, 1988	"			"	Lambert W. Camfield	1318	191		Tract 4 (2.84 acs) Paris Mt. Trp
37265 Feb 29, 1988	"			"	W. E. Hartzelaw Jr.	1318	210		Lot 22 Glenn Grove Park
38184 Mar 4, 1988	"			"	The Renaissance Project	1318	715		Lot 6 Renaissance Garden Ct
38898 Mar 6, 1988	"			"	Dore B. Thompson	1319	54		Unit 71 Stanley Dr. Harbor View
39195 Mar 11, 1988	"			"	William E. Swenson	1319	255		Lot 136 Coleman Hts Sub
39593 Mar 15, 1988	"			"	Provident Mtg. Services Inc.	1319	404		Lot Blanch Dr. Hamell Rd

# DIRECT or GRANTOR Index to Deeds — Greenville County, S. C.

(661)

REG. U. S. PAT. OFFICE *Chas McCorkle* County Indexes Since 1888 An Identifying Trade Mark

Open at Proper Tab according to First Letter or Letters of Name and refer to Buff Sub-Index sheet for page reference.

COTT FAMILY NAME INDEX No. 75 © 1949 MADE BY THE COTT INDEX COMPANY, COLUMBUS, OHIO SOLD BY PHOTO COPY SUPPLY, MAULDIN, S. C.

FILE NUMBER DATE OF RECORD	GRANTORS FAMILY NAMES	GIVEN NAMES ABCDEFGH	GIVEN NAMES IJKLMNO	GIVEN NAMES PQRSTUVWXYZ	GRANTEES	BOOK	PAGE	No. of Acres	BRIEF DESCRIPTION, LOCATION, ETC. ( Not Warranted )
39720 Mar 16 1988	Housing			* Urban Develop. Sec 30	James E. Man <sup>etal</sup>	1319	470		Rutherford Park Lot 14 Rutherford Rd.
39820 Mar 16 1988	"			"	Brad M. Babson <sup>John</sup>	1319	511		Lot 93 College Hgts
41384 Mar 28 1988	"			"	Jim Tate	1320	384		David Interstate 85 Mortgage Rd Highland Terrace Sub.
41985 Mar 31 1988	"			"	Ronald L. Nif	1320	706		Pt Lots 2 & 3 Townes St. St. Ann
42768 Apr 5 1988	"			"	Laura H. Wood	1321	193	2.81	Acres Greenpond Rd. near Mills Sub Sec 7
42879 Apr 5 1988	"			"	Greenville County Rehabilitation Authority	1321	264		Lot 17 Welch St. Duncan
42880 Apr 5 1988	"			"	Greenville County Rehabilitation Authority	1321	266		Mills Sub Sec 7 Lot 59 Badger St. Duncan
43100 Apr 6 1988	"			"	Eileen Stevenson	1321	396		Lot 5 Sec 5 Lot 4 Clarence Ave, E Highland
44135 Apr 13 1988	"			"	Richard W. Locke	1321	910		Lot Green Ave
44133 Apr 13 1988	"			"	C & B Builders Inc.	1321	912		Sub Lot 87 Fairmont Ave, Breakfast
44134 Apr 13 1988	"			"	William J. Wylie <sup>etal</sup>	1321	914		Lot 2 Nicholson Hgts Sub #2
44242 Apr 14 1988	"			"	Lillie C. Dibeau	1322	75		pt Lot 2 Colonial Ave
45188 Apr 20 1988	"			"	DHO, Inc	1322	628		Lot 24 Baywood Dr. Sunny Ac.
45359 Apr 21 1988	"			"	Rosevelt Kinter <sup>etal</sup>	1322	695		Sub #11 Lot 39 Westminster Village Sub
45556 Apr 22 1988	"			"	James E. Cook	1322	849		Sub I Sec I & II Lot 6 D. Woodwards Jones Sub
45870 Apr 25 1988	"			"	Bryan Depedris	1323	06		Lot 169 Sutton Place

# DIRECT or GRANTOR Index to Deeds — Greenville County, S. C.

REG. U. S. PAT OFFICE *Chas McCott* County Indexes Since 1888 An Identifying Trade Mark

☞ Open at Proper Tab according to First Letter or Letters of Name and refer to Buff Sub-Index sheet for page reference.


COTT FAMILY NAME INDEX No. 75 © 1949  
MADE BY THE COTT INDEX COMPANY, COLUMBUS, OHIO  
SOLD BY PHOTO COPY SUPPLY, MAULDIN, S. C. (HH)

FILE NUMBER DATE OF RECORD	GRANTORS FAMILY NAMES	GIVEN NAMES ABCDEFGHIJ	GIVEN NAMES KLMNO	GIVEN NAMES PQRSTUWXYZ	GRANTEES	BOOK	PAGE	No. of Acres	BRIEF DESCRIPTION, LOCATION, ETC. ( Not Warranted )
45790 April 25, 1988	Housing			<i>Swamp.</i> <i>Sec of + Urban</i>	<i>etal</i> Bob Ray Jones	1322	923		<i>Sec. I</i> Lot 66 Chesley Dr. The Village
46061 April 26, 1988	"			"	Key Real Estate Investments Inc.	1323	111		<i>etal</i> Lot 5 plat property of Jones I.
46062 April 26, 1988	"			"	Key Real Estate Investments Inc.	1323	113		Lot 102 Powder Mill Rd.
46889 April 29, 1988	"			"	Key Real Estate Investments Inc.	1323	616		<i>etal</i> Lot 84, 112 Boyd Ave Hunter
47738 May 4, 1988	"			"	S & M Properties	1324	111		Lot 11 Penarth Dr (AKA Noble St)
49009 May 11, 1988	"			"	Richard W. Locke	1324	922		<i>Sec A.</i> Lot 227 Fernald Rd, Woodfield
49537 May 16, 1988	"			"	Thos Connor McDaniel	1325	297		Lot 17 Chestnut St.
50970 May 19, 1988	"			"	Key Real Estate Investments Inc <i>etal</i>	1325	783		Lot 281 Deerfield Rd. Sec 13
51245 May 20, 1988	"			"	Thomas Roger Brown	1325	899		<i>etal</i> Lot 99 McSwain Dr. Dundee
51379 May 23, 1988	"			"	Charles H. Dipple Jr.	1325	943		<i>etal</i> Lot 100 for Frankie P.
52042 May 26, 1988	"			"	Samuel Paul Bassett	1326	256		<i>to Sec 3</i> Lot 113 Munson Mills Sub. Wallace St. Add.
52397 May 27, 1988	"			"	Lollie C. Gibson	1326	418		Lot 121 Idlewild
52396 May 27, 1988	"			"	Dorothy C. Redd	1326	420		Lot 2+4 Edward Lake Rd.
52889 May 31, 1988	"			"	Dorothy Barnette	1326	781		Lot 13 Vista-Monahan Mills
52617 May 31, 1988	"			"	Donald Cole	1326	598		<i>South Sec II.</i> Lot 29 Ironwood Drive, Westwood
52519 June 2, 1988	"			"	David L. Shaw	1327	99		<i>Acres</i> Lot 30 Oakhill Dr. Shady

# DIRECT or GRANTOR Index to Deeds — Greenville County, S. C.

(HH1)

REG. U. S. PAT. OFFICE *Chas McCott* County Indexes Since 1888 An Identifying Trade Mark

 Open at Proper Tab according to First Letter or Letters of Name and refer to Buff Sub-Index sheet for page reference.

COTT FAMILY NAME INDEX No. 75 © 1949  
MADE BY THE COTT INDEX COMPANY, COLUMBUS, OHIO  
SOLD BY PHOTO COPY SUPPLY, MAULDIN, S. C.

FILE NUMBER DATE OF RECORD	GRANTORS FAMILY NAMES	GIVEN NAMES ABCDEFGHIJ	GIVEN NAMES KLMNO	GIVEN NAMES PQRSTUVWXYZ	GRANTEES	BOOK	PAGE	No. of Acres	BRIEF DESCRIPTION, LOCATION, ETC. ( Not Warranted )
53518 June 2, 1988	Housing			Urban Develop Sec 2	David L. Shaw	1327	101		Notes Lot 5 Saad Lane Belmont
53520 June 2, 1988	"			" "	Fred Conner McDaniel	1327	103		Lot 6 Chestnut St. Sunnyvale
53949 June 6, 1988	"			" "	Greenville County Redevelopment Authority	1329	328		Maneu More Sub. Lot 17 Welch St. Sec. I
53948 June 6, 1988	"			" "	Greenville County Redevelopment Authority	1327	333		Sub Sec 6 Lot 59 Badger St. Inman Mills
54392 June 8, 1988	"			" "	Samuel B. Gannon Jr.	1327	525		Lot 32 Look up street Sub Valley
55092 June 13, 1988	"			" "	Derald R. Allen	1327	872		Lot 320 Parqui Ave Pleasant Foster
55098 June 13, 1988	"			" "	Derald R. Allen	1327	874		panel prop of Calbraith P.
55368 June 15, 1988	"			" "	J. L. Nix	1328	221		Lot Property of John H. Hankins etc
55888 June 16, 1988	"			" "	Dick Lock	1328	356		Lot 2 Abney Mills Mills Pleasant Plant
56070 June 17, 1988	"			" "	Harco	1328	574		Lot 38 Owens St. Abney Monahan Mills Village
56071 June 17, 1988	"			" "	Robin J. Hartzclaw	1328	576		Lot 16 Moody St. Sec 2 Bates Jr. Sunny Acres
56200 June 17, 1988	"			" "	Randall E. Walters et al	1328	621		Lot 17 Paris View Ave. Notes St. Ann
56420 June 20, 1988	"			" "	Timothy W. Cole et al	1328	731		Lot 51 Alice St. Sunset Idlewild
56432 June 20, 1988	"			" "	Fred Conner McDaniel	1328	749		Lot 59 Antioch Church Rd.
56433 June 20, 1988	"			" "	Paul R. Labadorf et al	1328	751		Lot 19 South Franklin Rd. Westwood Spitt S'ville
56459 June 20, 1988	"			" "	Ronald B. Clyde	1328	761		Lot 676 Carkwood Dr.

# DIRECT or GRANTOR Index to Deeds — Greenville County, S. C.

REG. U. S. PAT. OFFICE *Chas McCott* County Indexes Since 1888 An Identifying Trade Mark

Open at Proper Tab according to First Letter or Letters of Name and refer to Buff Sub-Index sheet for page reference.

COTT FAMILY NAME INDEX No. 75 © 1949  
MADE BY THE COTT INDEX COMPANY, COLUMBUS, OHIO  
SOLD BY PHOTO COPY SUPPLY, MAULBIN, S. C.

(II)

FILE NUMBER	DATE OF RECORD	GRANTORS FAMILY NAMES	GIVEN NAMES ABCDEFGH	GIVEN NAMES IJKLMNO	GIVEN NAMES PQRSTUWXYZ	GRANTEES	BOOK	PAGE	No. of Acres	BRIEF DESCRIPTION, LOCATION, ETC. ( Not Warranted )
56820	June 21, 1988	Housing			Derep. Sec of Urban	Daniel L. Pike <sup>etal</sup>	1328	953		Wemherly Way S'ville Lot 6.9 Wemherly Ar. Sec II
56816	June 22, 1988	"			"	Raymond L. Johnson	1328	995		Dumsonville Lot 659 Sec VI. Wintwood
57610	June 22, 1988	"			"	Dorced R. Blair	1329	77		Pleasant Valley Lot 65 + 66 Pine Ave
341	July 1, 1988	"			"	Randy G. Martin	1330	320		Carey Dr. Jellis Annex pt Lot 17 Cr White Circle + Lake Circle, Conestee
1863	July 7, 1988	"			By atty in fact She Offord Finance Co. Inc Services Corp	Harold Segars <sup>etal</sup>	1330	737		Quit Claim Lot 177 East Pine
2187	July 13, 1988	"			Derep. Sec of Urban	Jim Tate	1331	501		Lot 139 Alderfield Haris Prop Reg
3171	July 19, 1988	"			Derep. Sec of Urban	Gimmie Tate	1332	173		Unit 31 Rainbow Villas
2481	July 20, 1988	"			" "	Richard W. Elliott <sup>etal</sup>	1332	308		Lot 1 Pelmette Down Sec I
3881	July 22, 1988	"			" "	J. Paul Brewer	1332	523		Lot 6 Howard Circle.
4125	July 25, 1988	"			" "	James H. Katchthaler <sup>etal</sup>	1332	636		Lot 14 Highland Ave Riverside
4124	July 25, 1988	"			" "	James H. Katchthaler <sup>etal</sup>	1332	638		Lot 2 + pt lot 1 Hammett St. College Ship Ave
4494	July 26, 1988	"			" "	Doug Sprayberry	1332	826		Lot 12 Sec 2 Quason Mill Prop. Regain
5719	Aug 2, 1988	"			" "	Worna H. Pawan <sup>etal</sup>	1333	747		Unit # 13 Rainbow Villa Horiz Prop. Regain
5718	Aug 2, 1988	"			" "	Worna H. Pawan <sup>etal</sup>	1333	749		Unit # 8 Rainbow Villa Horiz Prop. Regain
6048	Aug 3, 1988	"			" "	Security Investment Inc	1333	821		Lot 2 Brookford Subd. Butler Sp.
7074	Aug 8, 1988	"			" "	Nader Azhrami	1334	278		Lot 21 Ridgewood Subd.
7001	Aug 8, 1988	"			" "	Dorced R. Blair	1334	314		Lot 2 Jaska Drive

# DIRECT or GRANTOR Index to Deeds — Greenville County, S. C.

(11)

REG. U. S. PAT. OFFICE *Chas McCott* County Indexes Since 1888 An Identifying Trade Mark

 Open at Proper Tab according to First Letter or Letters of Name and refer to Buff Sub-Index sheet for page reference.

COTT FAMILY NAME INDEX No. 75 © 1949  
MADE BY THE COTT INDEX COMPANY, COLUMBUS, OHIO  
SOLD BY PHOTO COPY SUPPLY, MAULDIN, S. C.

FILE NUMBER DATE OF RECORD	GRANTORS FAMILY NAMES	GIVEN NAMES ABCDEFGH	GIVEN NAMES IJKLMNO	GIVEN NAMES PQRSTUVWXYZ	GRANTEES	BOOK	PAGE	No. of Acres	BRIEF DESCRIPTION, LOCATION, ETC. ( Not Warranted )
7008 Aug 8 1988	Housing			+ Venep. Sec 9 Urban	Trust East Coast Investment	1334	286		Lot 90
8162 Aug 17 1988	"			"	Stephan J. Dalmadge	1335	382		Lot 22 Foot ac Sec II Lane Brook Forest Subd.
9844 Aug 23 1988	"			"	Elmer Orlando Lott jr.	1335	898		Lot 8 + pt Lot 7 Westbrook
9168 Aug 24 1988	"			"	Richard W. Locke	1335	951		Eye Augusta Terrace Lot 32 + 31 + pt Lot 30, Pitoma
10077 Aug 24 1988	"			"	Jefferson P. Williams	1335	988		part Lot 5 + 6 Sec II Jamnik
10074 Aug 24 1988	"			"	Paul H. Pater	1336	07		Lot property of Bradley Street
10560 Aug 26 1988	"			"	Joy J. Reid Jr.	1336	299		part Sec II Highland pt Lot 20 Jasmine Ave
11457 Sept 1 1988	"			"	Bile Niew	1336	864		Orange pt. property of May H.
11456 Sept 1 1988	"			"	Bile Niew	1336	868		Lot 190 Sec 2 Oakcrest
11835 Sept 2 1988	"			"	J. Ann McAlhany	1337	79		Lot 14 Sec W. Woodside Hill
12991 Sept 9 1988	"			"	Charles L. Rolling	1337	564		Lot 4 Verdin Estate Map II
12948 Sept 12 1988	"			"	J. Kirk Seaphant Jr.	1337	643		pt Pleasant Valley Lot 178 + pt Lot 179 Long Kennedy Park
17258 Oct 5 1988	"			"	Mercury Aviation Co. Inc.	1340	284		Lot 152 Blossom Dr.
17398 Oct 6 1988	"			"	Fred C. McDaniel	1340	402		part Pleasant Valley Lot 41 D Street Sec 6
17439 Oct 6 1988	"			"	Jony C. Jones	1340	416		Lot 88 Chestnut Estate Sec.
17430 Oct 6 1988	"			"	Jony C. Jones	1340	418		Lot 48 Woodridge Dr. Parkdale



# DIRECT or GRANTOR Index to Deeds — Greenville County, S. C.

REG. U. S. PAT OFFICE *Chas McCott* County Indexes Since 1888 An Identifying Trade Mark

☞ Open at Proper Tab according to First Letter or Letters of Name and refer to Buff Sub-Index sheet for page reference.

COTT FAMILY NAME INDEX No. 75 © 1949  
MADE BY THE COTT INDEX COMPANY, COLUMBUS, OHIO  
SOLD BY PHOTO COPY SUPPLY, MAULDIN, S. C.

(55)

FILE NUMBER DATE OF RECORD	GRANTORS FAMILY NAMES	GIVEN NAMES ABCDEFGHIJ	GIVEN NAMES KLMNO	GIVEN NAMES PQRSTUVWXYZ	GRANTEES	BOOK	PAGE	No. of Acres	BRIEF DESCRIPTION, LOCATION, ETC. ( Not Warranted )
17619 Oct 7, 1988	Housing				<sup>corp</sup> Inc. Co. Principle Mutual Life	1340	512		Quit claim Lot 5 Hughes Rd.
18316 Oct 13, 1988	"			"	James J. Dinsley	1341	30		Lot 8 <sup>Sec I</sup> <del>Reynolds</del> <sup>Sec I</sup> <del>West View</del> <sup>West View</sup> <del>Hts</del> <sup>Hts</sup>
18848 Oct 14, 1988	"			"	Elmer Orlando Lott	1341	202		pt lots 24 + 25 Hill St.
19055 Oct 19, 1988	"			"	East Coast Investment Trust	1341	330		Lot 4 Summer St
19379 Oct 19, 1988	"			"	East Coast Investment Trust	1341	517		<del>Adrian</del> <sup>Adrian</sup> <del>Trails</del> <sup>Trails</sup> Lot 23 Seventh St. Sec 4
21660 Nov 1, 1988	"			"	James H. Kelchthal <sup>corp</sup>	1342	901		Lot 36 Kirkwood Hts
21945 Nov 2, 1988	"			"	J. B. Associate	1343	59		Lot 11 Fairfield, Ac. Sanford Dr.
22496 Nov 7, 1988	"			"	Elmer Orlando Lott Jr.	1343	485		Adrian Allan Park Lot 6, plat entitled Property of
22866 Nov 8, 1988	"			"	James H. Kelchthal <sup>corp</sup>	1343	644		Mills Brandon Plant Sec 2 Lot 234 Sec 2 Subd for Abney
22865 Nov 8, 1988	"			"	D. Hunter <sup>corp</sup> <del>Adrian</del> <sup>Adrian</sup>	1343	646		Lot 7 Fairview Jr.
22940 Nov 9, 1988	"			"	First Equity Corp <sup>corp</sup> <del>of Spartanburg S.C.</del> <sup>of Spartanburg S.C.</sup>	1343	695		Adrian <sup>Adrian</sup> <del>Cherokee</del> <sup>Cherokee</sup> <del>Way</del> <sup>Way</sup> Lot 146 E. Park <sup>Adrian</sup> <del>Way</del> <sup>Way</sup>
23460 Nov 11, 1988	"			"	Wilbur D. Janowski <sup>corp</sup>	1344	134		Subd <sup>Adrian</sup> <del>Sec 2</del> <sup>Sec 2</sup> Lot 451 <sup>Adrian</sup> <del>Capehart</del> <sup>Capehart</sup> <del>Rd</del> <sup>Rd</sup> <del>Westward</del> <sup>Westward</sup>
23666 Nov 14, 1988	"			"	Marty Reynolds <sup>corp</sup> <del>of Spartanburg S.C.</del> <sup>of Spartanburg S.C.</sup>	1344	234		Mills Brandon Plant Lot 110 W. Street Sec I Abney
23613 Nov 14, 1988	"			"	First Equity Corp <sup>corp</sup> <del>of Spartanburg S.C.</del> <sup>of Spartanburg S.C.</sup>	1344	237		Lot 1 <sup>Adrian</sup> <del>Burcombe</del> <sup>Burcombe</sup> <del>Rd</del> <sup>Rd</sup> + pt lot 1
24040 Nov 16, 1988	"			"	Ida Tate	1344	444		prop <sup>Adrian</sup> <del>Reynolds</del> <sup>Reynolds</sup> Unit # 21 <sup>Adrian</sup> <del>Rambles</del> <sup>Rambles</sup> <del>Way</del> <sup>Way</sup>
25780 Nov 29, 1988	"			"	James H. Kelchthal <sup>corp</sup>	1345	507		Lot 3 <sup>Adrian</sup> <del>Rauba</del> <sup>Rauba</sup> <del>Lane</del> <sup>Lane</sup>

# DIRECT or GRANTOR Index to Deeds — Greenville County, S. C.

(551)

REG. U. S. PAT OFFICE *Chas McCott* County Indexes Since 1888 An Identifying Trade Mark

 Open at Proper Tab according to First Letter or Letters of Name and refer to Buff Sub-Index sheet for page reference.

COTT FAMILY NAME INDEX No. 75 © 1949  
MADE BY THE COTT INDEX COMPANY, COLUMBUS, OHIO  
SOLD BY PHOTO COPY SUPPLY, MAULDIN, S. C.

FILE NUMBER DATE OF RECORD	GRANTORS FAMILY NAMES	GIVEN NAMES ABCDEFGHIJ	GIVEN NAMES JKLMNO	GIVEN NAMES PQRSTUVWXYZ	GRANTEES	BOOK	PAGE	No. of Acres	BRIEF DESCRIPTION, LOCATION, ETC. ( Not Warranted )
27015 Dec 6, 1988	Housing			Urban Dump Dec of +	Roger Beretta	1346	109		Lot 62 Oakview Sec. V-B Black Rd
27235 Dec 8, 1988	"			Urban Dump Dec of +	Donald Alen	1346	223		Lot 600 Miller Rd + Charlie Popple Hts
27354 Dec 8, 1988	"			"	The Hovell Co.	1346	343	Quitclaim	Lot 7 Spruce St Sec D.
27962 Dec 12, 1988	"			"	James H. Kelchthalen <sup>et al</sup>	1346	704		Lot Strange Rd. Buy #18
28925 Dec 16, 1988	"			"	Frances C. Hendrix <sup>et al</sup>	1347	286		Lot Sullivan St. Ft. Jones S.C. Ans. Pleasant Valley Subd.
30081 Dec 27, 1988	"			"	Dan W. Rigby Jr.	1348	102		Lot 287 + P. Lot 286 Pleasant Valley
130294 Dec 28, 1988	"			"	L + P. Properties	1348	264		Lot 90 Pleasantridge Ave.
130291 Dec 29, 1988	"			"	Rick J. Elephant Jr. <sup>et al</sup>	1348	404		Lot 84 Pleasant Valley Subd.
1417 Jan 10, 1989	"			"	Elmer Orlando Lott Jr.	1349	747		Lot 1 Oakley Ave Pleasant Valley Subd
1949 Jan 13, 1989	"			"	Dan W. Rigby Jr. <sup>et al</sup>	1350	100		Lot 96 Pleasant Ridge Dr.
3050 Jan 20, 1989	"			By Greenville County Tax Collector	William M. Dickson III	1350	761		Lot 51 Belmont Hts
4566 Jan 31, 1989	"			Urban Dump Dec of +	Ryan Dale Reith	1351	603		Colman Heights Subd pt lots 56, 57 + 59 Maple Oak Rd.
4646 Feb 1, 1989	"			"	Abdul A. Choudry	1351	683		Lot property of Jeffrey Dearby <sup>et al</sup>
5249 Feb 3, 1989	"			"	Terrence W. Gardner	1352	84		pt lot 65 Concord (Dove St) Forest
6364 Feb 13, 1989	"			"	Barbara L. Mitchell	1352	765		Lot 270 Cherokee Dr. Cherokee
8177 Feb 24, 1989	"			"	Dan W. Rigby Jr. <sup>et al</sup>	1353	924		Lot prop of B. Robert Cabell

# DIRECT or GRANTOR Index to Deeds — Greenville County, S. C.

REG. U. S. PAT OFFICE *Chas. McCall* County Indexes Since 1888 An Identifying Trade Mark

☞ Open at Proper Tab according to First Letter or Letters of Name and refer to Buff Sub-Index sheet for page reference.

COTT FAMILY NAME INDEX No. 75 © 1949  
MADE BY THE COTT INDEX COMPANY, COLUMBUS, OHIO  
SOLD BY PHOTO COPY SUPPLY, MAULDIN, S. C.

(KK)

FILE NUMBER	GRANTORS	GIVEN NAMES	GIVEN NAMES	GIVEN NAMES	GRANTEES	BOOK	PAGE	No. of Acres	BRIEF DESCRIPTION, LOCATION, ETC. ( Not Warranted )
DATE OF RECORD	FAMILY NAMES	ABCDEFGHIJ	IJKLMNOP	QRSTUVWXYZ					
8178 Feb 24 1989	Housing			Urban Serap Sec 9 +	L & P Properties	1353	926		Orebrook Lot 132 Woodville Ave
8807 Mar 1 1989	"			" "	etal Thomas P. McNamee	1354	343		Westwood Sub. Sect 11 S'ville Lot 639 Yellow Wood Court
9265 Mar 9 1989	"			"	Laura H. Wood	1354	799		Lot 2 Harmon Bridge Rd.
9888 Mar 9 1989	"			"	Denise L. Funk	1355	91	pt.	Lot 5 Park Place
10846 Mar 13 1989	"			"	Deborah Carver Peard	1355	815		Spitney Hills #1 Lot 2 Bear Grass Drive
11568 Mar 17 1989	"			"	Greenville County Redevelopment Authority	1356	219		Adventure Inn Lot 2 Friendship Hgts Subd.
11567 Mar 17 1989	"			"	Greenville County Redevelopment Authority	1356	221		Lot 81 Stronwood Subd.
11566 Mar 17 1989	"			"	Greenville County Redevelopment Authority	1356	223		Subd Lot 183 Mayo Dr. Paramount Park
12477 Mar 29 1989	"			"	Bobby Costar	1356	656		Lot 30 Montclair Subd Mauldin
12672 Mar 24 1989	"			"	Mark A. Taler etal	1356	944		Debar Down Unit 68 Stanley Drive
12864 Mar 27 1989	"			"	Terrence Gardner	1357	35		Add'l Pts 12, 19 + 12 2 Monaghan Mills Lot 93 Dyer St. Morgan Hill
13140 Mar 28 1989	"			"	Carroll Austin etal	1357	151		Lot 92 Burdett Estates
16263 Apr 1 1989	"			"	Lambert W. Canjield	1359	55		Lot 5 Perry Rd.
17413 Apr 24 1989	"			"	etal James Ed. Ralsh-Haley	1359	177		Lot 57 Belmont Hgts
18495 Apr 28 1989	"			"	etal Curtis D. Matthews	1360	373		Sec I Lot 267 Westwood South Subd.
19337 May 4 1989	"			"	Nancy J. Hester	1360	844		Gray Fox Run Lot 124 Newington Green

# DIRECT or GRANTOR Index to Deeds — Greenville County, S. C.

(KKI)

REG. U. S. PAT OFFICE *ChamCott* County Indexes Since 1888 An Identifying Trade Mark

Open at Proper Tab according to First Letter or Letters of Name and refer to Buff Sub-Index sheet for page reference.

COTT FAMILY NAME INDEX No. 75 © 1949  
MADE BY THE COTT INDEX COMPANY, COLUMBUS, OHIO  
SOLD BY PHOTO COPY SUPPLY, MAULDIN, S. C.

FILE NUMBER DATE OF RECORD	GRANTORS FAMILY NAMES	GIVEN NAMES ABCDEFGHIJ	GIVEN NAMES KLMNO	GIVEN NAMES PQRSTUWXYZ	GRANTEES	BOOK	PAGE	No. of Acres	BRIEF DESCRIPTION, LOCATION, ETC. ( Not Warranted )
20968 May 15, 1989	Housing			Urban Dump Sec 9 and	Renneth J. Sandigan <sup>etal</sup>	1361	731		Lot 6 Overbrook Land Co. Subd.
23647 May 31, 1989	"			Urban Dump Sec 9 &	William A. McLellan	1363	262		Mill Village Lot 195 Baldwin St. Brandon
24589 June 5, 1989	"			"	Sean H. Jones	1363	771		Lot 86 E. Park add. to Rye Sec 1
24668 June 6, 1989	"			"	Bernard Stevens <sup>etal</sup>	1363	969		Lot 161 Brookfield East
25928 June 13, 1989	"			"	Albert A. Hightower	1364	497		Lot 3 York Rd.
26198 June 16, 1989	"			"	Betty H. Smith	1364	814		Lot 7 Village Home F. W. Poe Mfg. Co. Lot 72 Grand Oaks, Sec I
26570 June 19, 1989	"			"	Christopher D. Sturkie	1364	997		pt lot 9 Staunton Ct.
26445 June 19, 1989	"			"	Fred C. McDaniel	1364	935		1/2 mile Lot 180 Village of Mills
27502 June 26, 1989	"			"	Norman D. Fox <sup>etal</sup>	1365	604		Lot 15 Fairview Ave Fair Sunny Slopes, Sec 2
28328 June 29, 1989	"			Dumps. Sec 9 & Urban Urban Dump	Mark E. Henry	1366	074		Lot 154 Wendfield Dr.
28409 June 30, 1989	"			Sec 9 &	Roger A. Beryta <sup>etal</sup>	1366	123		Mill Village Sec 4 pt lot 20 Seventh St. pub
29853 July 3, 1989	"			"	Larry Douglas Rabinette	1366	416	2.98	ac. - J. C. Hwy 253
28960 July 3, 1989	"			"	Terrence W. Rardin	1366	351		F. W. Poe Mfg. Co. Lot 108 Sec I Village Homes
29457 July 7, 1989	"			"	Anna Branham	1366	742		Lot 75 Oak Forest Sec II
30811 July 17, 1989	"			" "	Phillip Anthony Pace <sup>etal</sup>	1367	504		Lot prop of John C. Robinson <sup>etal</sup>
36861 July 17, 1989	"			" "	Reeves H. Byrd <sup>etal</sup>	1367	553		Lot 10 Heatherly Dr.

(Indexed in Error  
see South Carolina)

# DIRECT or GRANTOR Index to Deeds — Greenville County, S. C.

REG. U. S. PAT. OFFICE *Chas. McCott* County Indexes Since 1888 An Identifying Trade Mark

☞ Open at Proper Tab according to First Letter or Letters of Name and refer to Buff Sub-Index sheet for page reference.

COTT FAMILY NAME INDEX No. 75 © 1949  
MADE BY THE COTT INDEX COMPANY, COLUMBUS, OHIO  
SOLD BY PHOTO COPY SUPPLY, MAULDIN, S. C.

(LL)

FILE NUMBER DATE OF RECORD	GRANTORS FAMILY NAMES	GIVEN NAMES ABCDEFGHIJ	GIVEN NAMES KLMNO	GIVEN NAMES PQRSTUVWXYZ	GRANTEES	BOOK	PAGE	No. of Acres	BRIEF DESCRIPTION, LOCATION, ETC. ( Not Warranted )
31333 July 19, 1989	Housing			+ Urban Dump Sec of	Janie R. Arthur	1367	787		Lot 4 Brookforest Subd. Ibid St
32497 July 25, 1989	"			"	Paul C. McDaniel	1368	221		Lot 88 Sec 6 Jackson Mill Village
32833 July 27, 1989	"			"	B. Robert Coker Jr.	1368	405		pt Lot 71 Blackwood Street Requies
32114 July 28, 1989	"			"	James A. Stringfield	1368	623		Unit 28 Rainbow Villas Idon prop
32195 July 28, 1989	"			"	Dean J. Buckley	1368	668		Lot 45 Burgess St. Newland
34304 Aug 3, 1989	"			"	Robert M. Alexander	1369	315		Mills Lot 1 Second Ave. Sec 3 Jackson Western
35717 Aug 11, 1989	"			"	Roger A. Bierzyta	1370	41		pt Lot 86 Crestone Dr.
38749 Aug 30, 1989	"			"	Nan J. Rawls	1371	769		Lot 4 Mills Ave Etn
39160 July 31, 1989	"			"	Danny J. Rawls	1371	933		Lot 2 Drive Rd. Wypitille Estate Manny Co. Village
41027 Sept 12, 1989	"			"	J. L. Qui	1372	906		Lot 240 Seventh Ave., F.W. Pae
41747 Sept 15, 1989	"			"	Michael A. Hilka	1373	370		Lot 11 Suncombe Rd.
41727 Sept 15, 1989	"			"	Shawn M. Denton	1373	359		Subd. Sec. III Lot 69 Chaulwood Ave, Charleston
41736 Sept 15, 1989	"			"	William A. McEllan	1373	362		Lot 87 Dakwood Sec IV
41600 Sept 21, 1989	"			"	Thomas E. Smith	1373	845		Lot 24 Morris St.
43040 Sept 25, 1989	"			"	Cornelia Associates	1374	120		+ Bayten St. pt Lots 30 + 31 Wall St.
43707 Sept 29, 1989	"			"	Daniel E. Hunt	1374	499		Lot 30 College Hgts

# DIRECT or GRANTOR Index to Deeds — Greenville County, S. C.

(LLI)

REG. U. S. PAT OFFICE *Chas McClellan* County Indexes Since 1888 An Identifying Trade Mark

 Open at Proper Tab according to First Letter or Letters of Name and refer to Buff Sub-Index sheet for page reference.

COTT FAMILY NAME INDEX No. 75 © 1949  
MADE BY THE COTT INDEX COMPANY, COLUMBUS, OHIO  
SOLD BY PHOTO COPY SUPPLY, MAULDIN, S. C.

FILE NUMBER DATE OF RECORD	GRANTORS FAMILY NAMES	GIVEN NAMES ABCDEFGHIJ	GIVEN NAMES JKLMNOPQ	GIVEN NAMES RSTUVWXYZ	GRANTEES	BOOK	PAGE	No. of Acres	BRIEF DESCRIPTION, LOCATION, ETC. ( Not Warranted )
43795 Sept 29, 1989	Housing			<i>Deputy</i> Sec of Urban	Dan W. Ripby <i>etal</i>	1374	558		Lot 3 Dogan St.
44797 Oct 2, 1989	"			" "	Ronald D. Peterson <i>etal</i>	1374	801		pt lot 99 + pt lot 98 Brookport
447355 Oct 2, 1989	"			" "	Milton F. Parks <i>etal</i>	1374	886		Woodfield Lot 133 Piney wood Lane Sec C
45209 Oct 6, 1989	"			" "	Berton R. O'Nealey <i>cv.</i>	1375	357		University Property Lot 1 Lowe St. Furman
45791 Oct 11, 1989	"			" "	Estelle Hatbaker <i>Branch</i>	1375	733		Industrial Inc. Lot 21 Sec I Subd for Burlington
50310 Nov 6, 1989	"	By Greenville County Tax Collector's		Services Corp.	Patterson Bresham Redevelopment Authority	1378	674		Lot
52202 Nov 17, 1989	"			<i>Deputy</i> Sec of Urban	Greenville County Redevelopment Authority	1379	933		Lot 93 Chandler Street Saw
52203 Nov 17, 1989	"			"	Greenville County Redevelopment Authority	1379	935		Grandwalk <i>Sec 2</i> Lot 451 One Street, Abney Mills
54453 Dec 4, 1989	"			"	Albert H. Hardesty	1381	323		Chick Eggs <i>Sp.</i> Lot Church & Miller Sts.
54510 Dec 4, 1989	"			"	S. L. Moody	1381	406		McLain <i>Sts.</i> Pt Lot 2 Piedmont Ave.
54515 Dec 4, 1989	"			"	Eileen Curley	1381	410		Valley Lot 270 prancer Ave. Pleasant
55871 Dec 12, 1989	"			"	Roger A. Biersta	1382	267		Lots 46 + 47 Mora St.
56289 Dec 14, 1989	"			"	Wallace Thompson <i>J. etal</i>	1382	580		Shraw Lot 57 Penhurst Dr. Cedar
56288 Dec 14, 1989	"			"	C Daniel Hoyd <i>etal</i>	1382	583		Golden <i>Sec 1</i> Lot 145 E. Park Boyce <i>Sec 1</i>
56733 Dec 18, 1989	"			"	Edward A. Simon	1382	853	0.87	James W. Crayton on S.C. Hwy 253 property of
56732 Dec 18, 1989	"			"	Dan W. Ripby <i>Jr. etal</i>	1382	856		on <i>Sec 1</i> Lot 14 + pt lot 15 plat of <i>Deerp</i>





