

DIRECT or GRANTOR Index to Deeds — Greenville County, S. C.

REG. U. S. PAT. OFFICE *Chas. McCott* County Indexes Since 1888
An Identifying Trade Mark

 Open at Proper Tab according to First Letter or Letters of Name and refer to Buff Sub-Index sheet for page reference.

COTT FAMILY NAME INDEX No. 75 © 1949
MADE BY THE COTT INDEX COMPANY, COLUMBUS, OHIO
SOLD BY WALKER, EVANS & COGSWELL CO., CHARLESTON, S.C.

(7)

FILE NUMBER DATE OF RECORD	GRANTORS FAMILY NAMES	GIVEN NAMES ABCDEFGH	GIVEN NAMES IJKLMNO	GIVEN NAMES PQRSTUVWXYZ	GRANTEES	BOOK	PAGE	No. of Acres	BRIEF DESCRIPTION, LOCATION, ETC. (Not Warranted)
30305 Jun 23, 1915	Greenville County Tax Collector,	(for Leila R. Custard, Est.)			Marshall Montgomery	1020	178		Sec. I Carolina Ct. Lot 82 Manhattan Blvd.
30306 Jun 23, 1915	"	(for A. W. Austin)	"	"	Robert Nowling	1020	180		"Englewood Ests" Grant to Lot 97 Buffalo Dr. Sec. B.
30307 June 23, 1915	"	(for Martha F. Aiken, Est.)	"	"	Irwin Haley et al.	1020	182		Est. Grant to Lot 15 Sec. B. "Englewood"
123 July 1, 1915	"	(for Elizabeth Hawthorne, Est.)	"	"	Irene Mitchell	1020	643		Lot 9 S. of Beattie's Subd.
122 July 1, 1915	"	(Mrs. R. C. Goode, et al.)	"	"	Irene Mitchell	1020	648		Lot 310 Lake Lanier
121 July 1, 1915	"	(Minnie B. Gregory)	"	"	Irene Mitchell	1020	652		2 ft on Paper Mill Rd.
118 July 1, 1915	"	(S. W. H. H.)	"	"	N. A. Dunette	1521	517		"Deerwood" Subd. Lot 44
117 July 1, 1915	"	(George F. Neller, et al.)	"	"	N. A. Dunette	1521	600		Lot 271 Lake Lanier
116 July 1, 1915	"	(H. A. Curry, et al.)	"	"	N. A. Dunette	1021	612		Lot 1001
508 July 1, 1915	"	(Dorcas Nye Fleet, Est.)	"	"	Robert Nowling	1020	113		"Summit View" Lots 4 + 20 Blk 2
24766 Mar 27, 1916	"	(for W. B. Latham, et al.)	"	"	Martin Rodgers	1033	814		Deed see bk 1001 pg. 253 Lot 4 Latham St. for Sylvania
31684 Jun 8, 1916	"	(for Beaufort McCuen Chaves)	"	"	Alice Woodring	1037	552		Lot Watta Ct.
31883 Jun 8, 1916	"	(for First General Financial Services)	"	"	Deland C. Rodgers	1037	554		"Constitution" Lot 146 Third Ave.
31882 Jun 8, 1916	"	(for Quintess M. Braxton, Jr. et al.)	"	"	William M. Watta	1037	556		"Carolina Ct." Sec. I Lot 84 Manchester Ave.
31881 Jun 8, 1916	"	(for George W. Birchwell, Est.)	"	"	William M. Watta	1037	558		Ch. Rest Lot 20 Grant St.
31880 Jun 8, 1916	"	(for Raymond C. Williams, et al.)	"	"	William M. Watta	1037	560		Piedmont Rd. Lot. N.W. side Georgia +

DIRECT or GRANTOR Index to Deeds — Greenville County, S. C.

(A)

REG. U. S. PAT. OFFICE *Chas. McCatt* County Indexes Since 1888 An Identifying Trade Mark

Open at Proper Tab according to First Letter or Letters of Name and refer to Buff Sub-Index sheet for page reference.

COTT FAMILY NAME INDEX No. 75 © 1949
MADE BY THE COTT INDEX COMPANY, COLUMBUS, OHIO
SOLD BY WALKER, EVANS & COGSWELL CO., CHARLESTON, S. C.

FILE NUMBER DATE OF RECORD	GRANTORS FAMILY NAMES	GIVEN NAMES ABCDEFGHIJ	GIVEN NAMES JKLMNO	GIVEN NAMES PQRSTUVWXYZ	GRANTEES	BOOK	PAGE	No. of Acres	BRIEF DESCRIPTION, LOCATION, ETC. (Not Warranted)
31879 Jun. 8, 1916	Grille County	(for Benjamin M. Cullen Shaver)			William M. Wallis	1007	809		strip Little Pt.
32166 Jun. 10, 1916	"	(for Edward S. Hahrad, et al)			Eddie Nassau	1037	735		lot Bernie St. also lot between Bernie + Dover Sts. Queens Alley also Life Estate Int.
"	"	"	"	"	"	1037	735		
32403 Jun. 14, 1916	"	(for W.E. Shaw, Inc)			Stephen J. Stewart	1031	814		lot Orange Dr.
32403 Jun. 14, 1916	"	(for Thomas Jenkins)			Stephen J. Stewart	1031	816		"Orange" Court Dr. lot 10 Court Dr., Kellbrook Dr.
34055 June 21, 1916	"	(M+S Builders)			W. N. Hammett	1038	771		lot Mountain Creek Dr. +
34055 June 21, 1916	"	(M+S Builders, Inc)			W. N. Hammett	1038	775		lot Kellbrook Dr.
34055 July 9, 1916	"	(for Ralph Johnson)			Spicy Lee Owen et al.	1001	376		lot "Marcell" Court Dr. lots 42 + 43 see II "Beattie"
34403 June 6, 1911	"	(for Maggie Boyd)			William M. Dickson III	1058	702		lot 7 Bonnie St. N.W.
34404 June 6, 1911	"	(for Millard J. + Maxine O. Taylor, et al)			M. O. Carter	1058	704		lot Chick Sp. Tr.
34401 June 13, 1911	"	(for Henry C. Manning)			H. J. Hunt	1058	398		lot Sharon Dr. Paris Int. Tr.
34314 June 13, 1911	"	(for Robert S. Kinnaman)			Eugene W. Brown et al	1058	551		lot 15 Sidney St. of Little Tr.
34402 June 13, 1911	"	(for Arthur Johnson)			W. N. Hammett et al	1058	703		"Hartwood" lot 70 Williams Dr.
35011 June 17, 1911	"	(for Elizabeth Louise Wilson, Est.)			Joseph Butler Stevens	1058	811		lot Vermont St.
35175 June 17, 1911	"	(for M. + S. Builders, Assoc.)			R. D. Langham	1058	819		Chick Sp. Tr. lot Carolina St.

DIRECT or GRANTOR Index to Deeds — Greenville County, S. C.

15
(B)

REG. U. S. PAT. OFFICE *Chas McCott* County Indexes Since 1888 An Identifying Trade Mark

Open at Proper Tab according to First Letter or Letters of Name and refer to Buff Sub-Index sheet for page reference.

COTT FAMILY NAME INDEX No. 75 © 1949
MADE BY THE COTT INDEX COMPANY, COLUMBUS, OHIO
SOLD BY WALKER, EVANS & COGSWELL CO., CHARLESTON, S.C.

FILE NUMBER	DATE OF RECORD	GRANTORS FAMILY NAMES	GIVEN NAMES ABCDEFGHIJ	GIVEN NAMES KLMNO	GIVEN NAMES PQRSTUVWXYZ	GRANTEES	BOOK	PAGE	No. of Acres	BRIEF DESCRIPTION, LOCATION, ETC. (Not Warranted)
35464	June 22, 1977	for W. M. Dickson Greenville County Tax Collector	W. M.	Dickson		Sandra South	1059	49		Lot 1447 Lake Lanier "Chesey Chase"
35463	June 22, 1977	for Don Kite	Don	Kite		Sandra South	1059	51		Lot 55 Chesey Chase Blvd "Chesey Chase"
35462	June 22, 1977	for U. F. Thomas, et al.	U. F.	Thomas		S + W Company	1059	53		Lot 113 Yarnley Ave "Chesey Chase"
35461	June 22, 1977	for Ripper, Inc.	Ripper	Inc.		S + W Company	1059	55		Lot 8 "Chesey Chase" Pleasure Parkway
35460	June 22, 1977	for Janie H. Johnson	Janie H.	Johnson		S + W Company	1059	57		Lot 129 "Chesey Chase"
35697	June 23, 1978	for Samuel P. Smith, Jr.	Samuel P.	Smith, Jr.		Thomas C. Morien	1059	158		Lot 1515 W. "Shoe Dr." Lake "Augusta Ave" Hunt Tp
35696	June 23, 1977	for W. Frank Cartrell	W. Frank	Cartrell		Thomas C. Morien	1059	160		pt. Lot 208 Meadow Ave. Hunt Tp.
35695	June 23, 1977	for E. B. Hilton, et al.	E. B.	Hilton		Thomas C. Morien	1059	162		Lot 111 Hunt Dr. "Brookwood" "Riverdale"
36046	June 23, 1977	for Marie S. Swanson	Marie S.	Swanson		Eugene W. Wyckoff	1059	408		Lot 34-H Ramo Blvd + Hwy "Riverdale"
36234	June 29, 1977	for Inochle Chase Mobile Homes	Inochle Chase	Mobile Homes		Deeded Land Commission	1059	515		Lot 36 South Valley Lane
1385	July 14, 1977	for Earley Fertilizer Co. Tax Collector, George F. Miller	Earley	Fertilizer Co.		Marshall Upton	1060	537		Lot Blvd + Pleasure Hwy. "Lucky"
1385	July 14, 1977	for Max P. Engel, et al. Tax Collector, George F. Miller	Max P.	Engel		Marshall Upton	1060	535		Lot #1, Dgs. 3, cor. Lake Lucky Greenville Sp.
3978	Sept. 20, 1977	for Corie Noye Tax Collector, George F. Miller	Corie	Noye		Rosa Lee Miller	1065	110		Lot 3, Crawen St.
36963	June 9, 1978	for Whipoorwill Dev. Co. Inc. Tax Collector, George F. Miller	Whipoorwill Dev. Co. Inc.			Shirley Shannonhouse	1080	786		Lot 6 Meadowlark Ln. Hills Tp.
36955	June 9, 1978	for E. W. Shipman	E. W.	Shipman		Ruby C. Mc Abee	1080	777		Lot 6 Blk. 4 Odom Cir. "Riverdale" Town "Dec. II"
36965	June 9, 1978	for Perry Ballenger	Perry	Ballenger		Arthur Owen	1080	788		Lot 32 Lake View Dr. "Lucky"

DIRECT or GRANTOR Index to Deeds — Greenville County, S. C.

15
(B)

REG. U. S. PAT. OFFICE *Chas McCott* County Indexes Since 1888
An Identifying Trade Mark

Open at Proper Tab according to First Letter or Letters of Name and refer to Buff Sub-Index sheet for page reference.

COTT FAMILY NAME INDEX No. 75 © 1949
MADE BY THE COTT INDEX COMPANY, COLUMBUS, OHIO
SOLD BY WALKER, EVANS & COGSWELL CO., CHARLESTON, S. C.

FILE NUMBER DATE OF RECORD	GRANTORS FAMILY NAMES	GIVEN NAMES ABCDEFGH	GIVEN NAMES IJKLMNO	GIVEN NAMES PQRSTUVWXYZ	GRANTEES	BOOK	PAGE	No. of Acres	BRIEF DESCRIPTION, LOCATION, ETC. (Not Warranted)
36964 June 9, 1978	Greenville County	For Gladys Crawford Tax Collector, George F. Miller			Arthur Owen	1080	790		Sanier Lot 1264 Caledonia Rd. "Lake"
37324 June 13, 1978	"	for J. A. + Mattie Jane Leftis Estate		"	H. Lee Hooper	1081	39		Lot 3 Millersdale Rd "Englewood Est." Sec. D
37325 June 13, 1978	"	for William E. Kriese		"	Calvin Tollert	1081	41		Lot 401 Shasta + Evelyn Dr. "Bellwood Est." Paris Tp.
37326 June 13, 1978	"	for Benny G. Maxwell		"	H. Lee Hooper	1081	43		Lot 90 Dunnydale Dr. Sec. II
37327 June 13, 1978	"	for Geneva A. Nesbitt		"	Eddie Nasser	1081	45		Lot 1 Davis Rd. Hartt Tp.
37328 June 13, 1978	"	for W. H. Riddleberger, et al		"	Rose Schroder	1081	47		Lot 79 Denville St. "Valencia Est."
37329 June 13, 1978	"	for Nathaniel "Shastone" Estate		"	Calvin Tollert	1081	49		Lot 8 Lindberg Ave.
37330 June 13, 1978	"	for "Rue, Inc."		"	Forfeited Land Commission	1081	51		Lot Barea Forest Circle "Carolina Court"
37809 June 16, 1978	"	for Jacquelin Woods Smith		"	Wm. M. Dickson	1081	351		Lot 255 Sec. II Marlina Ave. Park Rd. less R/W
37808 June 16, 1978	"	for Hardy Siner		"	Wm. M. Dickson	1081	353		Strip Cor. Cass Blvd. + State
37807 June 16, 1978	"	for Fannie E.		"	Wm. M. Dickson	1081	355		Lot 6 Poinsett St. (Hill)
37806 June 16, 1978	"	for J. G. Lucas		"	Wm. M. Dickson	1081	357		Lot 1521 Lake Shore Dr.
37805 June 16, 1978	"	for New Concept Investments Co. Inc.		"	Wm. M. Dickson	1081	359		Lot Lake Sanier
37804 June 16, 1978	"	for "Phillips Dev. Corp."		"	Wm. M. Dickson	1081	361		Lot 48 Parkstone Ave. Park Addition. Wille Tp.
37803 June 16, 1978	"	for Alexander J. Popper		"	Wm. M. Dickson	1081	363		Lot 39 Pound Knob St. Sterling
37802 June 16, 1978	"	for David Rhude Helpe		"	Coastell Pugh	1081	384		Lots 71 + 72 Hartt Dr.

DIRECT or GRANTOR Index to Deeds — Greenville County, S. C.

REG. U. S. PAT. OFFICE *Chas. M. Cotts* County Indexes Since 1888 An Identifying Trade Mark

☞ Open at Proper Tab according to First Letter or Letters of Name and refer to Buff Sub-Index sheet for page reference.

COTT FAMILY NAME INDEX No. 75 © 1949
MADE BY THE COTT INDEX COMPANY, COLUMBUS, OHIO
SOLD BY WALKER, EVANS & COGSWELL CO., CHARLESTON, S.C.


(C)

FILE NUMBER DATE OF RECORD	GRANTORS FAMILY NAMES	GIVEN NAMES ABCDEFGHIJ	GIVEN NAMES KLMNO	GIVEN NAMES PQRSTUWXYZ	GRANTEES	BOOK	PAGE	No. of Acres	BRIEF DESCRIPTION, LOCATION, ETC. (Not Warranted)
37801 June 16, 1978		For Annie Grewe			Costell Pugh	1081	386		Lot 5 Minus St. Emence Annex
166 July 3, 1978	"	For J. W. Tallant			Luy Haines, Jr.	1082	422		H'ville Tp. Lot 3 Blk A Georgia Ave.
1582 July 17, 1978	"	For Home Security Corp.			W. M. Watts	1083	307		Lot Saluda Tp.
1582 July 17, 1978	"	For Henava Banks Gappas			W. M. Watts	1083	317		Tract 1, Gethran St.
4244 Aug. 8, 1978	"	For Raymond E. Hurley			Albert Gaggino	1084	927		Pt. lot 84 County Cork Rd. "Holly Vista"
4286 Aug. 8, 1978	"	For Ben M. Stewart, et al			C. C. Howell	1084	950		Lot 60 + 61 Millenvale Road
5719 Aug. 22, 1978	"	For Ben M. Stewart, et al			C. C. Howell	Re-Record 1085	829		For Orig see Deed Bk 1084, pg 950 Lot 60 + 61 Millenvale Rd. "Holly Vista"
36521 June 8, 1979	"	For Harriett Jackson			Hazel K. Williams	1104	411		(S. C. Hwy. 13) Lot Carver St. + Easley Hwy.
36522 June 8, 1979	"	For Willie Henry			Edward Young	1104	413		Lot Baxter St.
36523 June 8, 1979	"	For Victor W. Rampsey, et al			Walter D. McMill	1104	415		Hantt Tp. Lot 60 Sec. 6 Buffalo Dr.
36524 June 8, 1979	"	For W. M. Rose			Wayne Dodgens	1104	417		Lot O'head Tp.
36639 June 11, 1979	"	For Thomas R. Dezurik, et al			W. H. Hammett	1104	539		Tract 20 = 18.3 Acs. New Cut Rd.,
36640 June 11, 1979	"	For Ray Hayes, et al			Corrie H. Sullivan	1104	541		Lot Valencia Dr.
36641 June 11, 1979	"	For Helen B. Lynch, Est.			Charles W. Taylor	1104	543		Lot Hwy 29
36642 June 11, 1979	"	For Jessie Lona			Costell Pugh	1104	545		Lot Pleasure Parkway
36643 June 11, 1979	"	For William F. Dudding, et al			Costell Pugh	1104	547		Lot 92 McKittrick Dr.

DIRECT or GRANTOR Index to Deeds — Greenville County, S. C.

(C)

REG. U. S. PAT. OFFICE *Chas. M. Cotts* County Indexes Since 1888 An Identifying Trade Mark

 Open at Proper Tab according to First Letter or Letters of Name and refer to Buff Sub-Index sheet for page reference.

COTT FAMILY NAME INDEX No. 75 © 1949
MADE BY THE COTT INDEX COMPANY, COLUMBUS, OHIO
SOLD BY WALKER, EVANS & COGSWELL CO., CHARLESTON, S.C.

FILE NUMBER DATE OF RECORD	GRANTORS FAMILY NAMES	GIVEN NAMES ABCDEFGHIJ	GIVEN NAMES JKLMNO	GIVEN NAMES PQRSTUVWXYZ	GRANTEES	BOOK	PAGE	No. of Acres	BRIEF DESCRIPTION, LOCATION, ETC. (Not Warranted)
36827 June 12, 1979	Greenville County	for L. T. Fortner, et al	Tax Collector, George F. Miller		R. H. De Shields	1104	623		Lot Hartsell St.
36826 June 12, 1979	"	for Bessie Jorie Hendrix	"	"	Lenis L. Gilstrap	1104	625		Pt. lot 31 Boggs Dr.
36825 June 12, 1979	"	for Harriett Jackson	"	"	Leila B. Hill	1104	627		Lot Easley Hwy.
36824 June 12, 1979	"	for Minnie B. Robinson	"	"	Wallace W. Fuller	1104	629		Sec. I Lot 36 Marlene Ave. Caroline Ct.
37216 June 15, 1979	"	for Jacqueline H. Kelly	"	"	John A. Taylor	1104	847		Lot Glassy Mt. Rd.
37216 June 15, 1979	"	for John H. Chapman, et al	"	"	John A. Taylor	1104	849		Lot Range Trail
37216 June 15, 1979	"	for Dan Gabriel, et al	"	"	John A. Taylor	1104	851		Lot Burbank Dr.
37669 June 19, 1979	"	for Clara W. Shealy	"	"	Harvey A. Taylor	1105	114		Qt. "Sec. I Lot 47 Marlene Ave. "Carolina "Lake Lanier"
37666 June 19, 1979	"	for J. S. Peoples	"	"	Margaret M. Buchanan	1105	116		Lot 219 E. Lake Shore Dr.
38137 June 22, 1979	"	for Juanita C. Butler	"	"	William M. Dickson, III	1105	345		Lot Birnie St.
38137 June 22, 1979	"	for Coleman Hgts. Community Club	"	"	William M. Dickson, III	1105	347		Lot Coleman Dr.
38137 June 22, 1979	"	for Isley Durham	"	"	William M. Dickson, III	1105	349		Lot Dean St.
38137 June 22, 1979	"	for May O. Fenwick	"	"	William M. Dickson, III	1105	351		3 Acs. Duncan Chapel Rd.
38137 June 22, 1979	"	for Clara Bowen Jones Est.	"	"	William M. Dickson, III	1105	353		Lot Hoover St.
38137 June 22, 1979	"	for Joseph H. Shealy, et al	"	"	William M. Dickson, III	1105	355		Lot Evelyn Dr. Blackwood St.
38137 June 22, 1979	"	for P. V. Waddell, et al	"	"	William M. Dickson, III	1105	357		Lot Cor. Anderson Rd. +

DIRECT or GRANTOR Index to Deeds — Greenville County, S. C.

Open at Proper Tab according to First Letter or Letters of Name and refer to Buff Sub-Index sheet for page reference.

KEYS PRINTING CO., GREENVILLE, S. C.

FILE NUMBER	GRANTORS FAMILY NAMES	GIVEN NAMES ABCDEFGH	GIVEN NAMES IJKLMNO	GIVEN NAMES PQRSTUWXYZ	GRANTEES	BOOK	PAGE	No. of Acres	BRIEF DESCRIPTION, LOCATION, ETC. (Not Warranted)
		For W. W. Slatton							
38137		For W. W. Slatton							
June 22, 1979	Greenville County Tax Collector,	George F. Miller			William M. Dickson, III	1105	359		Lot 12 Mayfield Rd. Austin Tp.
38137		For Augusta A. Newton, Estate							
June 22, 1979	"	" " " "			William M. Dickson, III	1105	361		Lot Dunbar St.
38391		For H. W. Hughey Estate							
June 26, 1979	"	" " " "			George A. Hughey	1105	486		Lot Cor 2 nd & 3 rd Ave.
38390		For John W. Smith, Jr.							
June 26, 1979	"	" " " "			G. C. Howell	1105	484		Lot 39 Beaumont Dr.
1442		For Whippoorwill Dev. Co. Inc.							
July 13, 1979	"	" " " "			Shirley Shannonhouse	1106	641		Lot 71-25 Swan Lake Dr. Hills
4281		For Myra R. Collins							
Aug 3, 1979	"	" " " "			Wallace H. Merck	1108	598		Lot 5 Vincent Ave. "Palanda
4280		For Hazel Gureton							
Aug 3, 1979	"	" " " "			Wallace H. Merck	1108	596	0.50	Ac. Georgia Rd. Hunt Tp.
16991		For Richard Swan							
Nov 19, 1979	"	" " " "			Lillie M. Harris	1116	16	1	Acres Patterson Rd. Saluda
35737		For Ren, Inc.							
June 16, 1980	"	" " " "			Costell Pugh	1127	481		Lot E. Decatur St.
35736		For William E. Peden							
June 16, 1980	"	" " " "			Costell Pugh	1127	483		Lot "Shady Acres" Piedmont St. 37 Oak Hill Dr. + E. Main
35873		For Robert A. Daniel, Jr. & In.							
June 17, 1980	"	" " " "			Thomas W. Taylor, et al	1127	546		Lot 625 E. Lake Shore Drive "Lake Lanier"
35872		For Jimmy C. Burton, et al							
June 17, 1980	"	" " " "			Hazel K. Williams, et al	1127	548	1	Acres Oaklawn Tp.
36095		For John J. Phifer, et al							
June 18, 1980	"	" " " "			Charles W. Taylor	1127	716		Lot 37 "Lake Lanier "Luckytown"
36094		For Willie Lindsay et al							
June 18, 1980	"	" " " "			Ed. Sunatt	1127	718		Lot 7, Charm Lane Sec 7
36093		For Ren, Inc.							
June 18, 1980	"	" " " "			Dennis A. Hayes	1127	720		Lot E Decatur St.
36092		For David S. Insler							
June 18, 1980	"	" " " "			Charles W. Taylor	1127	722		Lot McOyley Ave. + Long Hill St.

DIRECT or GRANTOR Index to Deeds — Greenville County, S. C.

15
(8)

Open at Proper Tab according to First Letter or Letters of Name and refer to Buff Sub-Index sheet for page reference.

KEYS PRINTING CO., GREENVILLE, S. C.

FILE NUMBER DATE OF RECORD	GRANTORS FAMILY NAMES	GIVEN NAMES ABCDEFGH	GIVEN NAMES IJKLMNO	GIVEN NAMES PQRSTUVWXYZ	GRANTEES	BOOK	PAGE	No. of Acres	BRIEF DESCRIPTION, LOCATION, ETC. (Not Warranted)
36479 June 23, 1980	Greenville County Tax Collector	For S. I. Fortner		George F. Miller	S. I. Fortner	1127	934		Lot 5 Heatherly Dr.
36480 June 23, 1980	"	For Anna H. Hill		"	John A. Cooper	1127	936		Lot 17 Charron Ln. "Luckytown"
36481 June 23, 1980	"	For Burgess B. Boman et al		"	Hazel K. Williams	1127	938		Lot
36481 June 23, 1980	"	For John Michael		"	Hazel K. Williams	1127	940		Lot Young St.
36482 June 23, 1980	"	For M. B. Tolbert, et al		"	G. Lee Hooper	1127	942		Lot Valentine St.
36482 June 23, 1980	"	For James W. Medlin		"	G. Lee Hooper	1127	944		Mills Lot 151 Fourth St. Woodside
43 July 1, 1980	"	For Calvin Ferguson		"	Annie Mae Hill	1128	491		Pt. lot 1 Chick Spgs Tp.
248 July 2, 1980	"	For Ethel Williams Estate		"	John A. Taylor	1128	597		Lot Sam & Gilmore Sts. "Spring Brook Terrace"
249 July 2, 1980	"	For Charles Wilton Turner		"	John A. Taylor	1128	599		Lot 14 Dryden + Walton Sts.
250 July 2, 1980	"	For James Cooley		"	John A. Taylor	1128	601		Lots 8 & 10 Dimms Ave.
251 July 2, 1980	"	For Eugene J. Carpenter et al		"	John A. Taylor	1128	603		Lot Milady St & Malena Ave.
6091 Aug. 28, 1980	"	For Pinnie & Angela D. Harris		"	William M. Dickson III	1132	106		Lot 4 Lakeview Dr.
6091 Aug. 28, 1980	"	For Otis Davis, et al		"	William M. Dickson III	1132	108		1 acre Blessingame Rd.
6091 Aug. 28, 1980	"	For Annie May Shift, et al		"	William M. Dickson III	1132	110		Lot 19 Hall St.
6091 Aug. 28, 1980	"	For Deloy Simpson, et al		"	William M. Dickson III	1132	112		Iron Hgts #2 Lot 1 Cook St. (Almeda Ave) Nickel
6937 Sept 3, 1980	"	For The Sharon Corp.		"	The Sharon Corp.	1132	545		Lot 9 Blk E Summit View

DIRECT or GRANTOR Index to Deeds — Greenville County, S. C.

15

Open at Proper Tab according to First Letter or Letters of Name and refer to Buff Sub-Index sheet for page reference.

KEYS PRINTING CO., GREENVILLE, S. C.

(E)

FILE NUMBER DATE OF RECORD	GRANTORS FAMILY NAMES	GIVEN NAMES ABCDEFGHIJ	GIVEN NAMES JKLMNO	GIVEN NAMES PQRSTUVWXYZ	GRANTEES	BOOK	PAGE	No. of Acres	BRIEF DESCRIPTION, LOCATION, ETC. (Not Warranted)
8130 Sept. 15, 1980	Greenville	For Calina Trust	County Tax Collector	Miller George F.	W. H. Hammett	1133	310		Green Lot South Trade St. Chick Soper Jr
19292 Jan. 2, 1981	"	For Robert Kenneth Babington	"	"	Walter S. Mc Gill III	1140	104		Lot 481 E. Lake Shore Dr.
19293 Jan. 2, 1981	"	For Zippur, Inc.	"	"	Walter S. Mc Gill III	1140	106		Lot 10 Pleasure Palace "Lucky Town"
19294 Jan. 2, 1981	"	For Walter E. White Life Est.	"	"	Walter S. Mc Gill III	1140	108		Lot S. Calhoun St.
35149 June 19, 1981	"	For Curtis W. Fowler	"	"	Calvin Tolbert	1150	267		Lot
35148 June 19, 1981	"	For Carrie Mc Mahan	"	"	Walter D. Collins	1150	269		Lot 506 Glenolden Dr.
35149 June 19, 1981	"	For "Shedd" Booker	"	"	Calvin Tolbert	1150	271		Lot 7 West Rd. Estate's see D
35149 June 19, 1981	"	For William E. Kruse	"	"	Calvin Tolbert	1150	273		Lot 402 Shaasta Dr. "Englewood"
35149 June 19, 1981	"	For Charles Tolbert, Jr.	"	"	Calvin Tolbert	1150	275		Lot Sullivan St.
35525 June 23, 1981	"	For James Coolig	"	"	Gary S. Hartley	1150	471		Lot Oak Hill Dr.
35680 June 24, 1981	"	For Ralph Thomas Blakley	"	"	John A. Taylor	1150	534		Pt. lot 53 High Valley Blvd. Grant Tp.
622 July 7, 1981	"	For Alexina W. Mullen	"	"	Clara Edna Stanton Howell	1151	338		Lot 2 Old Augusta Rd. Oakland Gardens
704 July 8, 1981	"	For Robert C. Slack	"	"	William M. Dickson III	1151	395		Lot 1 Co. Pelham + Roper Int. Rd. Grant Tp.
704 July 8, 1981	"	For George P. Floyd	"	"	William M. Dickson III	1151	397		Lot 50 Englewood Est. Sec. B.
704 July 8, 1981	"	For Daniel Johnson Est.	"	"	William M. Dickson III	1151	399		Parcel, Bethany Rd.
704 July 8, 1981	"	For Chestnut Hills Park Assoc.	"	"	William M. Dickson III	1151	428		Lot 77 Yeoman St.

DIRECT or GRANTOR Index to Deeds — Greenville County, S. C.

(E)

Open at Proper Tab according to First Letter or Letters of Name and refer to Buff Sub-Index sheet for page reference.

KEYS PRINTING CO., GREENVILLE, S. C.

FILE NUMBER DATE OF RECORD	GRANTORS FAMILY NAMES	GIVEN NAMES ABCDEFGHIJ	GIVEN NAMES KLMNOP	GIVEN NAMES QRSTUVWXYZ	GRANTEES	BOOK	PAGE	No. of Acres	BRIEF DESCRIPTION, LOCATION, ETC. (Not Warranted)
3736 Aug 10, 1981	Greenville County Tax Collector	For Clyde E. Ogle, et al		George F. Miller	John A. Taylor	1153	313		Lot Cleveland Tp.
14224 Dec. 16, 1981	"	For John Michael	"	"	William M. Dickson III	1159	548		Lot Brockman St.
14224 Dec. 16, 1981	"	For John Michael	"	"	William M. Dickson III	1159	550		Lot Young St
1601 July 21, 1982	"	For Joseph H. Shealy, et al	"	J. Nathan Morgan	William M. Dickson III	1170	490		Lot Evelyn Dr. Gantt Tp.
1601 July 21, 1982	"	For Fred Weisner	"	J. Nathan Morgan	William M. Dickson III	1170	492		Lot 24 Antioch Dr. Athulone Hgts. Est. Sec. D Gantt Tp.
3634 Aug 12, 1982	"	For J.E. Harrison, et al	"	J. Nathan Morgan	Charles W. Taylor	1172	93		Lot 444 Fairfield Rd. Englewood Tp.
3634 Aug 12, 1982	"	For J.E. Kersey	"	J. Nathan Morgan	Charles W. Taylor	1172	95		Lot 21 News Creek Rd. Cleveland "Sterling College Park"
4716 Aug 25, 1982	"	acting, For Harrison Manigo, Estd	"	J. Nathan Morgan	Lillian Lambert	1172	725		Lot 13 Brockman & Estell St.
4716 Aug 25, 1982	"	For Willie Mae Skumate	"	J. Nathan Morgan	Lillian Lambert	1172	727		Lot 8 Mimms St. Carolina Court
4811 Aug 26, 1982	"	For John J. Pegram, et al	"	J. Nathan Morgan	Alan D. Howorth	1172	876		Lot 74 Manhattan Blvd. Sec. I
5039 Aug 30, 1982	"	For Jessie A. Watkins	"	J. Nathan Morgan	Martha Hopkins	1173	25		Pt. lot 16 S. Academy St. Estd. Sec. B' Gantt Tp.
5038 Aug 30, 1982	"	For Doyle Bledsoe	"	J. Nathan Morgan	Ronnie Green	1173	27		Lot 56 Englewood Dr. Englewood "Whippoorwill" Sec. I
5803 Sept. 7, 1982	"	For Lanny M. Carriker, et al	"	"	John A. Taylor	1173	449		Lot 5-9 Pheasant Way, Sts
5803 Sept. 7, 1982	"	For Jessie A. Watkins	"	"	John A. Taylor	1173	451		Pt. lot 16 Birnie & Academy
5803 Sept. 7, 1982	"	For Robert Robinson	"	"	John A. Taylor	1173	453		Lot Baker Rd. Fairview Lp.
5804 Sept. 7, 1982	"	For J. R. Peoples	"	"	William M. Dickson III	1173	455		Lot K

DIRECT or GRANTOR Index to Deeds — Greenville County, S. C.

()

☞ Open at Proper Tab according to First Letter or Letters of Name and refer to Buff Sub-Index sheet for page reference.

KEYS PRINTING CO., GREENVILLE, S. C.

F

FILE NUMBER DATE OF RECORD	GRANTORS FAMILY NAMES	GIVEN NAMES ABCDEFGHIJ	GIVEN NAMES JKLMNO	GIVEN NAMES PQRSTUVWXYZ	GRANTEES	BOOK	PAGE	No. of Acres	BRIEF DESCRIPTION, LOCATION, ETC. (Not Warranted)
5804 Sept 7, 1982	(Acting) J. Nathan Morgan Greenville County Tax Collector			For Selona B. Jones, et al	William M. Dickson III	1173	457		Ests. Lot 13 Willimon Dr. Wynette
8975 Oct. 12, 1982	"	"	"	For William L. Hunter	Tinny Cooper	1175	632		Lot 51 Center St. (Constance Rd)
8974 Oct 12, 1982	"	"	"	For Thomas F. Mullen	Security Investment, Inc.	1175	634		Lots 11, 12, 13 Donaldson Road
8973 Oct. 12, 1982	"	"	"	For William M. Ridgeway, Est.	William Ridgeway	1175	636		Lot Flatrock Rd. Deunklin Tp. Estates Sec. B Grant Tp.
8972 Oct. 12, 1982	"	"	"	For Sam B. Sibley, Jr.	James E. Radford	1175	638		Lot 31 Cherokee Dr. Englewood mills
8971 Oct. 12, 1982	"	"	"	For Pearl R. Moon	William F. German	1175	640		Lot 71 Frost St. Victor Monoghan
21771 Mar 2, 1983	"	"	"	For Myra R. Collins	Calvin Tolbert	1183	514		Lot Monell Dr. "Kaland Hills" Grant Tp.
21771 Mar 2, 1983	"	"	"	For Stephen J. Alwart	Calvin Tolbert	1183	516		Lot 73 Grant Dr. "Brookwood"
21771 Mar 2, 1983	"	"	"	For S. J. Fortner, et al	Calvin Tolbert	1183	518		Lot 13 Hartell St. Hqts # 2
21771 Mar 2, 1983	"	"	"	For Albert Charles Barbudale	Calvin Tolbert	1183	520		Lot 59 River St. Nickle Iron
21771 Mar 2, 1983	"	"	"	For Mrs. Arthur Brown	Calvin Tolbert	1183	522		Lot Burns St.
21771 Mar 2, 1983	"	"	"	For William L. Hunter	Calvin Tolbert	1183	524		Lot 18 Railroad St.
21771 Mar 2, 1983	"	"	"	For Larry B. Carpenter	Calvin Tolbert	1183	526		Lot 22 Cambridge Dr. Brookwood "Lake Lanier"
21771 Mar 2, 1983	"	"	"	For Est. of Margaret Coble	Calvin Tolbert	1183	528		Lots 1527 & 1449 Dunman Ave.
21771 Mar 2, 1983	"	"	"	For James Cooley	Calvin Tolbert	1183	530		Lot 29 Oak Hill Rd.
21771 Mar 2, 1983	"	"	"	For Alliene Hodge Evans	Calvin Tolbert	1183	532		Lot 1/2 Marks Rd. Chick Spgs. Tp.

DIRECT or GRANTOR Index to Deeds — Greenville County, S. C.

Open at Proper Tab according to First Letter or Letters of Name and refer to Buff Sub-Index sheet for page reference.

KEYS PRINTING CO., GREENVILLE, S. C.

()

FILE NUMBER	DATE OF RECORD	GRANTORS FAMILY NAMES	GIVEN NAMES ABCDEFGH	GIVEN NAMES IJKLMNO	GIVEN NAMES PQRSTUVWXYZ	GRANTEES	BOOK	PAGE	No. of Acres	BRIEF DESCRIPTION, LOCATION, ETC. (Not Warranted)
30071	May 12, 1983	Greenville County	Don Oran M. Ridgeway			W. A. Hammett	1188	188		Lot 68 Burkwood Bluffs
4727	Aug. 9, 1983	"	"	For Carrie Thompson		Inc.				
4726	Aug. 9, 1983	"	"	By J. Nathan Morgan		Blue Ridge Trading Co., Inc.	1194	65		Lot 31 Luckytown, Sec. 2
4725	Aug. 9, 1983	"	"	For Thomas F. Muller		Blue Ridge Trading Co., Inc.	1194	67		Lot Donaldson (Conestee) Rd.
4724	Aug. 9, 1983	"	"	For Lula Mae White		Felicia D. Byrd	1194	69		Lot 1 Luckytown Sec. 10
4723	Aug. 9, 1983	"	"	For Sparkie R. Zimmerman, Jr.		Felicia D. Byrd	1194	71		Lot 4 Arch St. Extension
4721	Aug. 9, 1983	"	"	For Alan J. Colburn + Lake Lanier Dev. + Tour, Corp.		B.C. Porter	1194	73		Sp. Lot 925 Wellesley Dr., Massy Mbr.
4720	Aug. 9, 1983	"	"	For R. Kenneth Cobb		B.C. Porter	1194	75		Lot Lin Rd.
4722	Aug. 9, 1983	"	"	For Alan J. Colburn + Lake Lanier Dev. + Tour, Corp.		B.C. Porter	1194	77		Lot 926 Wellesley Drive
5143	Aug. 9, 1983	"	"	For Orr M. Ledford		Jack Griffith	1194	79		Lot 535 Alexwood Avenue
5143	Aug 12, 1983	"	"	For Diane Wilford Williams		Johna Taylor	1194	298		lot 1 Morse St
5142	Aug 12, 1983	"	"	For M. N. Jones et al.		John A. Taylor	1194	301		lot Jones Mile Rd.
5144	Aug 12, 1983	"	"	For Della Hill		Karen E. Hill	1194	303		lot Ashbury Ave
5144	Aug 13, 1983	"	"	For Annie Walker Wilson		William M. Dickson III	1194	305		lot Sumlar Dr.
5144	Aug 12, 1983	"	"	For Trievale Community Club		William M. Dickson III	1194	307		lot 9 Lake Loop, Ruth Sp. Sp.
5144	Aug 12, 1983	"	"	For Edith B. Littleton		William M. Dickson III	1194	309		lot Kimberly Dr. Rich Sp. Sp.
5144	Aug 12, 1983	"	"	Willie Mae Hampton Thomas et al.		William M. Dickson III	1194	311		lot 25 Lakewood Dr. Joe Estate

DIRECT or GRANTOR Index to Deeds — Greenville County, S. C.

()

☞ Open at Proper Tab according to First Letter or Letters of Name and refer to Buff Sub-Index sheet for page reference.

KEYS PRINTING CO., GREENVILLE, S. C.

FILE NUMBER DATE OF RECORD	GRANTORS FAMILY NAMES	GIVEN NAMES ABCDEFGHIJ	GIVEN NAMES JKLMNO	GIVEN NAMES PQRSTUVWXYZ	GRANTEES	BOOK	PAGE	No. of Acres	BRIEF DESCRIPTION, LOCATION, ETC. (Not Warranted)
5144 Aug 12, 1983	Greenville County	Dr Joe E. Butler		Morgan	William M. Dickson III	1194	313		Tracts 1 & 2 Collops Br. Rd.
5144 Aug 13, 1983	"	Dr Robert E. Dobson et al			William M. Dickson III	1194	315	2.99	Tract Cut Rd
5144 Aug 14, 1983	"	Dr Phillip Phillips			William M. Dickson III	1194	317		Lot Maywood Dr Maywood
5144 Aug 12, 1983	"	Dr Wm. Ray Owens			W. M. Dickson III	1194	319		lot 104 Saluda Sp
5144 Aug 12, 1983	"	Dr David Lee Miller Jr.			W. M. Dickson III	1194	321		lot 5 Staunton Bridge Rd.
5144 Aug 12, 1983	"	Dr George A. Walker			W. M. Dickson III	1194	323		lot 6 Morning Dr. Mountain View
5144 Aug 12, 1983	"	Dr Kennedy Park Community Assoc.			William M. Dickson III	1194	325		lot 2 Blossom Dr. Kennedy Park
5482 Aug 16, 1983	"	Dr Leak M. Baine			James Miller	1194	469		Range Cleveland Sp lot 30 Target Hill Rd. Woodland
5482 Aug 16, 1983	"	Dr Abner Criswell Jr. et al			James Miller	1194	471		lot 1 Criswell
5482 Aug 16, 1983	"	Dr Willie Lindsey et al			James Miller	1194	473		See 9 lot 6 Charm Terrace Luckytown
5482 Aug 16, 1983	"	Dr James D. Duncan Jr		by court order # 91 CP-23-1342	James Miller	1194	475		PK lot 34 Apache Ave. Paris Piney
5482 Aug 16, 1983	"	Dr Graph St. Keith III			James Miller	1194	477		St lot 60 Memphis Dr + Christopher
5549 Aug 16, 1983	"	Dr G.W. Woodie			Dorothy D. Miller	1194	521		lot 50 Bigby St Jefferson et al
5549 Aug 16, 1983	"	Dr Benjamin B. Franklin			Dorothy D. Miller	1194	523		lot Anderson St
5549 Aug 16, 1983	"	Dr Breaker Club			Dorothy D. Miller	1194	525		lot 17 Fairview Sp.
5549 Aug 16, 1983	"	Dr G.W. Woodie			Dorothy D. Miller	1194	527		lot 49 Bigby St.

DIRECT or GRANTOR Index to Deeds — Greenville County, S. C.

Open at Proper Tab according to First Letter or Letters of Name and refer to Buff Sub-Index sheet for page reference.

KEYS PRINTING CO., GREENVILLE, S. C.

()

FILE NUMBER DATE OF RECORD	GRANTORS FAMILY NAMES	GIVEN NAMES ABCDEFGHIJ	GIVEN NAMES KLMNO	GIVEN NAMES PQRSTUWXYZ	GRANTEES	BOOK	PAGE	No. of Acres	BRIEF DESCRIPTION, LOCATION, ETC. (Not Warranted)
6642 Aug 25, 1983	Greenville County	For Commercial Investors Assn. Inc.	For Nathan Morgan		W. L. Patterson Jr.	1195	102		Lot Old Spartanburg Rd.
6642 Aug 25, 1983	"	For B + W, Inc.	"	"	W. L. Patterson Jr.	1195	104		Lot Quirwood Dr. Ft. Smith
6828 Aug 26, 1983	"	For J. B. Hester Jr.	"	"	Robert E. Godfrey ^{et al}	1195	141		Lot 654 Glenalden Dr.
11123 Oct 4, 1983	"	For James Hinkle	"	"	W. L. Patterson	1197	712		Lot 5 (0.47 ac) Chick. Spt. Sp.
11123 Oct 4, 1983	"	For Weathered Weaving Co.	"	"	William M. Dickson ^{III}	1197	714		Parcel 3 Lowndes Hill Rd.
11123 Oct 4, 1983	"	For Chardette M. Stonery	"	"	Robert E. Godfrey et al	1197	716		Lot 158 Clarke Rd Lake Lanier
11123 Oct 4, 1983	"	For Sarah Carson	"	"	Don Rowland	1197	718		Lot 6 Gap Ch. Cleveland Tp.
11123 Oct 4, 1983	"	For J. B. Hester Jr.	"	"	W. W. Collins et al	1197	720		Lot 160 Clarke Rd. Lake Lanier
12913 Oct 19, 1983	"	For Becky-Dow, Inc.	"	"	James Miller	1198	855		Parcel Cherokee Est. Highland
13042 Oct 20, 1983	"	For Edward A. Baldsmith	"	"	W. L. Patterson	1198	930	3.16	ac. Austin Sp. S'ville Less. 9 ac. Village St Inn
34207 May 1, 1984	"	For Lella H. Jones	"	"	Thomas Wood	1211	664		Lot 77 + Pt. Lot 78 + 78 Byron
34208 May 1, 1984	"	For Leman Allen et al	"	"	Thomas Wood	1211	666		Part of Lot 117 Bell St. Brockwood
3640 Aug 1, 1984	"	For Odell J. Smith	"	"	Forfeited Land Commission	1218	476		Lot 4 Bartt Sp.
3640 Aug 1, 1984	"	For Jeanne D. Threath	"	"	Forfeited Land Commission	1218	478		Pt Lot 11 Sterling St.
3640 Aug 1, 1984	"	For Jeanne D. Threath	"	"	Forfeited Land Commission	1218	480		Brockman Alley Pt Lot 15 Cr. Martin St
3640 Aug 1, 1984	"	For Eugene (Est.) Mattie Martin	"	"	Forfeited Land Commission	1218	482		Lot 25 Columbia Ave.

DIRECT or GRANTOR Index to Deeds — Greenville County, S. C.

Open at Proper Tab according to First Letter or Letters of Name and refer to Buff Sub-Index sheet for page reference.

FILE NUMBER DATE OF RECORD	GRANTORS FAMILY NAMES	GIVEN NAMES ABCDEFGHIJ	GIVEN NAMES KLMNOPQ	GIVEN NAMES RSTUVWXYZ	GRANTEES	BOOK	PAGE	No. of Acres	BRIEF DESCRIPTION, LOCATION, ETC. (Not Warranted)
3639 Aug 1, 1984	Greenville County Tax Collector	J. Nathan Morgan			Dorothy Dunn	1218	484		Lot 9, Sec 4, Luckytown
3638 Aug 1, 1984	"	Modern Homes Construction Co.			Martha Brock Development Co.	1218	486	1.8	acres
3637 Aug 1, 1984	"	Julius E. Jenkins, Jr.			Winchester Real Estate +	1218	488		Estates Lot 31 Barcelona St. Valencia Vista, Chick Spg. Sp.
3636 Aug 1, 1984	"	Clyde L. Houston			Charles Simmons, Jr.	1218	490		Lot 43 Arrowhead Lane, Holly
3636 Aug 1, 1984	"	American Mtg + Investment Co.			Charles B. Simmons, Jr.	1218	492		Lot 222, Sec 2 Rockvale Dr.
3635 Aug 1, 1984	"	American Mtg + Investment Co.			Thalia L. Sudduth	1218	494		Lot 235, Sec 2 Rockvale
3635 Aug 1, 1984	"	American Mtg + Investment Co.			Thalia L. Sudduth	1218	496		Lot 139, Sec 2 Camden Dr.
3634 Aug 1, 1984	"	Robert H. + Helen E. Fiedler			William C Laws etal	1218	498		Lot 6 Laraine Dr Meadowbrook
3634 Aug 1, 1984	"	Robert H. + Helen E. Fiedler			William C Laws etal	1218	500		Lot 7 Laraine Dr Meadowbrook
3633 Aug 1, 1984	"	Doc Dodd			Michael Wood	1218	502		Lot Meadow St. Washington Hgts.
3633 Aug 1, 1984	"	Octavia D. Pridmore			Michael Wood	1218	504		Lot 14 Washington Loop,
3632 Aug 1, 1984	"	Lanco, Inc.			John Thomas Marsh Sr.	1218	506		Lot Pruitt Dr. Justin Sp. Travelers Rest
3632 Aug 1, 1984	"	R/S Financial Corp.			John Thomas Marsh Sr.	1218	508		Lot 3 Sec D. Roosevelt Hgts Bruton town
3631 Aug 1, 1984	"	Victor + Maryberine Gardner			Gene Thompson etal	1218	510		Lots 118 + 119 Baling Circle Hgts
3631 Aug 1, 1984	"	Samuel Lee Martin			Gene Thompson etal	1218	512		Lot 22 Julian St. Queen
3630 Aug 1, 1984	"	Davidson - Vaughn asc. Pts.			William M. Dickson III	1218	514	2	acs. Reid School Rd.

DIRECT or GRANTOR Index to Deeds — Greenville County, S. C.

Open at Proper Tab according to First Letter or Letters of Name and refer to Buff Sub-Index sheet for page reference.

FILE NUMBER DATE OF RECORD	GRANTORS FAMILY NAMES	GIVEN NAMES ABCDEFGHIJ	GIVEN NAMES KLMNO	GIVEN NAMES PQRSTUVWXYZ	GRANTEES	BOOK	PAGE	No. of Acres	BRIEF DESCRIPTION, LOCATION, ETC. (Not Warranted)
3630 Aug 1, 1984	Greenville County Tax Collector	For Richard Dean & Marie Morgan			William M. Dickson III	1218	576		View Hills Lot 6 Arrowhead Rd. Grand
3840 Aug 1, 1984	"	For Lillie Mae Mcowan Bowen			Forfeited Land Commission	1218	578		Lot Durbar St.
3911 Aug 3, 1984	"	For Berry J. Glenn			Kenneth J. Scarlett, Jr.	1218	676	3/10 ac.	Piedmont Pkwy Hwy 29
3911 Aug 3, 1984	"	For Charles C. Samble, Jr.			Kenneth J. Scarlett, Jr.	1218	678		Lot 29 Luckytown Sec 5
3911 Aug 3, 1984	"	For Mattie Mae Banks			Kenneth J. Scarlett, Jr.	1218	680		Lot 8 Luckytown Sec 4
3911 Aug 3, 1984	"	For Bessie Evans			Kenneth J. Scarlett, Jr.	1218	682		Lot 6 Hardy Alley
4101 Aug 6, 1984	"	For Betty Q. Heath			Renee P. Epps	1218	757	9.25 acs.	Highland Sp. Glassy Mt. Sp. Lake Linnier
7565 Sept 6, 1984	"	For Alan T. Calhoun			John Thomas Marsh, Sr.	1221	178		4 Lots Pt 1 Lot Marechal fork
7566 Sept 6, 1984	"	For J. J. Corporation			Charles B. Simmons Jr.	1221	180		Pt Strip Berea Forest Sec 2
7564 Sept 6, 1984	"	For Camelot, Inc.			Raymond Karam	1221	182		Lot 15 Bethel Rd. Austin Sp.
7564 Sept 6, 1984	"	For Marietta M. Balt			Raymond Karam	1221	184		Lot 285 Prancer Ave.
7569 Sept 6, 1984	"	For Lucrecia Alexander			Michael Wood	1221	188		Lot 29 Chick Sp. Sp.
7569 Sept 6, 1984	"	For Lanco, Inc.			Michael Wood	1221	190		Parcel Green Lake Acres
7568 Sept 6, 1984	"	For Marietta M. Balt			Bene Thompson et al & Development Co.	1221	192		Lot 11 Pleasant Valley
7567 Sept 6, 1984	"	For Marietta M. Balt			Winchester Real Estate Development Co.	1221	194		Int Lot 349 Pleasant Valley and Bk 1221 pg 194
12400 Oct 24, 1984	"	For Marietta M. Balt			Winchester Real Estate +	1224	780		Lot 349 Pleasant Valley for orig

DIRECT or GRANTOR Index to Deeds — Greenville County, S. C.

REG. U. S. PAT. OFFICE *Chas McCott* County Indexes Since 1888 An Identifying Trade Mark

 Open at Proper Tab according to First Letter or Letters of Name and refer to Buff Sub-Index sheet for page reference.

COTT FAMILY NAME INDEX No. 75 © 1949
MADE BY THE COTT INDEX COMPANY, COLUMBUS, OHIO
SOLD BY WALKER, EVANS & COGSWELL CO., CHARLESTON, S.C. ()

FILE NUMBER DATE OF RECORD	GRANTORS FAMILY NAMES	GIVEN NAMES ABCDEFGHIJ	GIVEN NAMES JKLMNO	GIVEN NAMES PQRSTUVWXYZ	GRANTEES	BOOK	PAGE	No. of Acres	BRIEF DESCRIPTION, LOCATION, ETC. (Not Warranted)
321 Jul 2, 1985	Greenville	Mr. C. A. Blakeley J. Nathan Morgan County Tax Collector			Charles Wyatt	1243	254		Village Sec 5 Lot 5 Eight St Judson Mills
1590 Jul 15, 1985	"	Dr. Bethie Blume " " "			Charles Wyatt	1244	122		Lot 116 Mountain Ave, Santee 2 1/2
1596 July 15, 1985	"	To Blue Ridge Drivng Co.			Perry Belding Jr.	1244	130		Lot 15 Jones Gap Rd, River
1985 July 16, 1985	"	To M. B. Bowen Jr. et al			B. A. Dattman	1244	306		Lot 1 Bates Sp. T. Rd
1986 July 16, 1985	"	To Joan Lee Dumbro			Robert J. Doyen	1244	308		Lot 151 Candy Ave. Lincoln Park
1987 July 16, 1985	"	To Helen J. Conway			Kerry D. Fair et al	1244	310		pt Lot 85 Christopher St.
1988 July 16, 1985	"	To John A. Davis et al			William C. Lewis et al	1244	312	0.92 ac	Coanville Mpe Ad. Highland Sp.
1989 July 16, 1985	"	To ABS Mfg Corp.			Maya Capps	1244	314		Lot 104 Ch. Church Ad Highland
1990 July 16, 1985	"	To Harold R. Harbach			Lynne Bagwell	1244	316		Lot 6 Cherry Chap Bldg
1991 July 16, 1985	"	To Pearl Boyd			Casper H. Sullivan et al	1244	318		Lot 14, Chick Sp. Sp.
1991 July 16, 1985	"	To Willie D. Gilbreth			Casper H. Sullivan et al	1244	320		Lot 26-A W. Ridge Dr. Woodland
1992 July 16, 1985	"	To Richard W. Maltin Jr.			Wm. M. Dickson III	1244	322		Lot 1 Ridgeland Ave.
1992 July 16, 1985	"	To Denise + Jim Jones Jr.			Wm. M. Dickson III	1244	324		Lot Green Ave
1992 July 16, 1985	"	To Apex Enterprises			Wm. M. Dickson III	1244	326		2.1 w. Pae. Sec. To Lot 47 First Ave. Village Woods
1929 July 17, 1985	"	To Larry B. Carper et al			John Benson et al	1244	395		Lot 161, Charles Dr. Conestee

over

DIRECT or GRANTOR Index to Deeds — Greenville County, S. C.

REG. U. S. PAT. OFFICE *Chas McCott* County Indexes Since 1888 An Identifying Trade Mark


Open at Proper Tab according to First Letter or Letters of Name and refer to Buff Sub-Index sheet for page reference.

COTT FAMILY NAME INDEX No. 75 © 1949
MADE BY THE COTT INDEX COMPANY, COLUMBUS, OHIO
SOLD BY WALKER, EVANS & COGSWELL CO., CHARLESTON, S.C.

FI DATE	FILE NUMBER DATE OF RECORD	GRANTORS FAMILY NAMES	GIVEN NAMES ABCDEFGHIJ	GIVEN NAMES JKLMNO	GIVEN NAMES PQRSTUVWXYZ	GRANTEES	BOOK	PAGE	No. of Acres	BRIEF DESCRIPTION, LOCATION, ETC. (Not Warranted)
	8008 Sept 5, 1985	Greenville	San Willie Roy	Nathan Morgan	County Tax Collector	Charles W. Mitchell	1248	157		Vinty Creek sp. 2p. Lot 16 Sec 2 Indian Trail, Holly
	8008 Sept 5, 1985	"	San Delores Irene	Scruggs	" " "	Charles W. Mitchell	1248	159		Lot 32 sec 16 Luckytown Loop, Washington, N.C.
	8008 Sept 5, 1985	"	San Donald R.	Smith	" " "	Charles W. Mitchell	1248	161		Lot 15 sec A Washington, N.C.
	8008 Sept 5, 1985	"	San Delores Irene	Scruggs	" " "	Charles W. Mitchell	1248	163		Lot 33 sec 16 Luckytown Durham Sp.
	8362 Sept 9, 1985	"	San Stella A	Brown	" " "	Willie B. Blessing	1248	406		Lot Holliday, Durham Rd.
	115566 Nov 4, 1985	"	San Delores A.	Scruggs	" " "	Charles Wright	1252	652		Lot 35 Luckytown sec 16
	15566 Nov 4, 1985	"	San John	Scruggs	" " "	Charles Wright	1252	655		Lot
	15566 Nov 4, 1985	"	San Delores A.	Scruggs	" " "	Charles Wright	1252	657		Lot 34 Luckytown sec 16
	20244 Dec 17, 1985	"	San William M.	Ridgeway	Estate	William M. Ridgeway	1255	521		Lot
	30312 Mar 17, 1986	"	San American Inty & Investment Co.	"	"	Calvin Baker	1262	75		Lot 220 Rockville Sec 2
	30311 Mar 17, 1986	"	San American Inty & Investment Co.	"	"	Calvin Baker	1262	77		Lot 221 Rockville, Sec 2
	30734 Mar 20, 1986	"	San Troy B.	Roach	"	Randolph Toothman	1262	375		Lot 59 also easement
	21232 May 12, 1986	"	San Sammie John H.	"	"	Darry Bramble	1266	157		Parcel May 29-1 - By Pwd part 2p.
	42169 June 17, 1986	"	San Nettie Mae	Williams	Shumate	William M. Dickson III	1268	829		Parcel White Horse Rd.
	1370 July 10, 1986	"	San James	Stapp	the	Jerry C. Waters	1270	714		Lot Oakley St.
	1649 Jul 11, 1986	"	San Annie Mae	Summerlin	"	Nettie M. Ferguson	1270	844		Lot Brooks Rd.

DIRECT or GRANTOR Index to Deeds — Greenville County, S. C.

REG. U. S. PAT OFFICE *Chas McCott* County Indexes Since 1888
An Identifying Trade Mark

 Open at Proper Tab according to First Letter or Letters of Name and refer to Buff Sub-Index sheet for page reference.

COTT FAMILY NAME INDEX No. 75 © 1949
MADE BY THE COTT INDEX COMPANY, COLUMBUS, OHIO
SOLD BY WALKER, EVANS & COGSWELL CO., CHARLESTON, S. C. ()

FILE NUMBER DATE OF RECORD	GRANTORS FAMILY NAMES	GIVEN NAMES ABCDEFGHIJ	GIVEN NAMES JKLMNO	GIVEN NAMES PQRSTUVWXYZ	GRANTEES	BOOK	PAGE	No. of Acres	BRIEF DESCRIPTION, LOCATION, ETC. (Not Warranted)
1649 Jul 11, 1986	Greenville	<i>Mr Sara Hill</i> J. Nathan Morgan			<i>Heartie M. Ferguson</i>	1270	848		<i>Lot 57 Nicholstown Hgts #1</i>
1649 Jul 11, 1986	"	<i>Claudia B. Barnett</i>			<i>Heartie M. Ferguson</i>	1270	846		<i>Lot 99 Cherry Chase</i>
1649 Jul 11, 1986	"	<i>Mr William P. Willson Jr. et al.</i>			<i>Heartie M. Ferguson</i>	1270	850		<i>S. Saluda Kind Effie River date Pt Lot 5 (5-A) Sherwood Rd. #1</i>
1650 Jul 11, 1986	"	<i>Mr Foster James Brigg</i>			<i>Carl Freeman</i>	1270	852		<i>Lot 10 Washington Hgts Sec C</i>
1651 Jul 11, 1986	"	<i>Mr Celia A. Weimer</i>			<i>Bene M. Chom</i>	1270	854	3.33	<i>33 ac MCE Hwy #1 ac W Mc Elhenny Rd. Sec</i>
1652 Jul 11, 1986	"	<i>Mr Ronnie Jeff Rained</i>			<i>Kerry H. Fair et al</i>	1270	856		<i>Pt Tract 2 Gantt Sp.</i>
1667 Jul 11, 1986	"	<i>Mr D. V. Langley</i>			<i>Bayce C. Putman Jr. et al</i>	1270	858		<i>Lot Jounes St.</i>
1652 Jul 11, 1986	"	<i>Mr Rocky Laskaris</i>			<i>Kerry H. Fair et al</i>	1270	860		<i>Sp. Lot 89 Mt. Crest Eats. O'Neal</i>
1653 Jul 11, 1986	"	<i>Mr J. R. Childress</i>			<i>Clayton Jeter</i>	1270	862		<i>Lot 616 Gleason Mt. Sp.</i>
1654 Jul 11, 1986	"	<i>Mr Edward E. Baswell et al</i>			<i>Carlton Griffin, Jr.</i>	1270	864		<i>Lot 13 Shady Acres</i>
1655 Jul 11, 1986	"	<i>Mr David Taylor et al</i>			<i>Willie B. McMahon et al</i>	1270	866		<i>Pinewood Eats. Lot 75 Pinewood Dr.</i>
1656 Jul 11, 1986	"	<i>Mr Zipper Incorporated</i>			<i>Evon Thompson</i>	1270	868		<i>Lot 9 Luckytown Sec 1</i>
1657 Jul 11, 1986	"	<i>Mr Willie Lee Mc Kee et al</i>			<i>Winchester Real Estate & Develop. Co.</i>	1270	870		<i>Estates Lot 68 Park Blvd. Fare</i>
1658 Jul 11, 1986	"	<i>Mr Anne Dore A. Lake (Life Estate)</i>			<i>William Laws et al</i>	1270	872		<i>Life Estate Int Lot 2 Hwy 50</i>
1658 Jul 11, 1986	"	<i>Mr James Willie Campbell</i>			<i>William Laws et al</i>	1270	874		<i>Alley & Strip Lot 4 South St. Also pt</i>
1660 Jul 11, 1986	"	<i>Mr Constance Community Club, Inc.</i>			<i>Charles F. Tucker</i>	1270	876		<i>Lot 58 Gantt Sp.</i>

DIRECT or GRANTOR Index to Deeds — Greenville County, S. C.

REG. U. S. PAT. OFFICE *Chas McCott* County Indexes Since 1888 An Identifying Trade Mark

Open at Proper Tab according to First Letter or Letters of Name and refer to Buff Sub-Index sheet for page reference.

COTT FAMILY NAME INDEX No. 75 © 1949
MADE BY THE COTT INDEX COMPANY, COLUMBUS, OHIO
SOLD BY WALKER, EVANS & COGSWELL CO., CHARLESTON, S.C.

FILE NUMBER DATE OF RECORD	GRANTORS FAMILY NAMES	GIVEN NAMES ABCDEFGHIJ	GIVEN NAMES JKLMNO	GIVEN NAMES PQRSTUVWXYZ	GRANTEES	BOOK	PAGE	No. of Acres	BRIEF DESCRIPTION, LOCATION, ETC. (Not Warranted)
1661 Jul 11, 1986	Greenville	Mr Betty Q. Heath J. Nathan Morgan			Sharon Manos	1270	878		Highland Sp 9.25 acs Old Greenville Rd.
1661 Jul 11, 1986	"	Mr Colby A. Owens			Sharon Manos	1270	880		Park Sec II Pt Lots 118 + 119 Camilla
1662 Jul 11, 1986	"	Mr Margaret A. Belcher (Ests)			Carl Freeman	1270	882		Lot 3 Orders St.
1663 Jul 11, 1986	"	Mr William Brown etal			Frank Curston	1270	884		Lot 16 Loblolly Circle Chick Spg Sp.
1664 Jul 11, 1986	"	Mr Mary Maisson New			Maggie Fair	1270	886		Lot 7 Hwy 29 Blk A Paris Hill St
1645 Jul 11, 1986	"	Mr Charles W. Taylor			Maggie Fair	1270	888		Lot Cr DeLay Ave + Long Cinney
1646 Jul 11, 1986	"	Mr Henry B. Shumate			William M. Nickson III	1270	890		Lot 13 Minus St. Sterling Sp.
1647 Jul 11, 1986	"	Mr J. Leonard Childress			William M. Nickson III	1270	892		13.17 acs S. Fairfield Rd. Lantt Sp.
1648 Jul 11, 1986	"	Mr Dario Restrepo			Bene B. Thompson etal	1270	894		1/4 acre Chick Spg Sp. Lafayette St. Washington Hgts
1648 Jul 11, 1986	"	Mr George E. Griffin etal			Bene B. Thompson etal	1270	896		Lot 24 Cr Green Ave + Ceresy Austin Sp.
1648 Jul 11, 1986	"	Mr Silas Beeks etal			Bene B. Thompson etal	1270	898		Lot 87 Bayl Ave. Hunters
1648 Jul 11, 1986	"	Mr Winifred J. Kelley etal			Bene B. Thompson etal	1270	900		Lot Bradshaw St.
2095 Jul 15, 1986	"	Mr Claude Jefferies			St. James Pentecostal Church	1271	168		Lot 18 Malony St. Rd.
2094 Jul 15, 1986	"	Mr D. M. Riggs			Erva Thompson	1271	170		Pt Lots 155 + 154 Clarke Nicholtown Hgts
2093 Jul 15, 1986	"	Mr Barbara Barral			Carl Freeman	1271	172		Lot 99 Clarke St. Sec 1 Town
2515 Jul 17, 1986	"	Mr Bell Johnson			Heartie M. Ferguson	1271	349		Lot 98 Wynette Ave. Lincoln

DIRECT or GRANTOR Index to Deeds — Greenville County, S. C.

REG. U. S. PAT. OFFICE *Chas. McClatchey* County Indexes Since 1888 An Identifying Trade Mark

Open at Proper Tab according to First Letter or Letters of Name and refer to Buff Sub-Index sheet for page reference.

COTT FAMILY NAME INDEX No. 75 © 1949
MADE BY THE COTT INDEX COMPANY, COLUMBUS, OHIO
SOLD BY WALKER, EVANS & COGSWELL CO., CHARLESTON, S.C. ()

FILE NUMBER DATE OF RECORD	GRANTORS FAMILY NAMES	GIVEN NAMES ABCDEFGHIJ	GIVEN NAMES KLMNO	GIVEN NAMES PQRSTUVWXYZ	GRANTEES	BOOK	PAGE	No. of Acres	BRIEF DESCRIPTION, LOCATION, ETC. (Not Warranted)
2515 Jul 17, 1986	Greenville	J. Nathan Morgan for Sarah Catherine Griffin County Tax Collector	Life Estate		Heartie M. Ferguson	1271	351		Int Lot
2515 Jul 17, 1986	"	for G. P. Bruton	"		Heartie M. Ferguson	1271	353		Int 1 ac. O'Neal Sp. Ld. River Falls
2514 Jul 17, 1986	"	for Harold M. Brown et al	"		Jack Singleton	1271	355		PT Lots 34+35 Duckworth Rd.
2514 Jul 17, 1986	"	for Lawrence P. Martin	"		Jack Singleton	1271	357		Lot Hwy 25 Old Schoolhouse O'Neal Sp.
2513 Jul 17, 1986	"	for John S. Taylor Jr et al	"		Willie B. McMahand	1271	359		Lot 62, Sec 2 Hwy 17 / Chick Spz Sp. also legiment
2513 Jul 17, 1986	"	for John Dean et al	"		William B. McMahand	1271	361		PT Lot 44 Palmer St. Green
2512 Jul 17, 1986	"	for Polly M. Deuten	"		Sharon Manos	1271	363		Lot 432 Glenallen Av.
2512 Jul 17, 1986	"	for A. L. Harbarier	"		Sharon Manos	1271	365	1.07	acs Hwy 85 also Int. Mine Mills Brandon Plant
2511 Jul 17, 1986	"	for Investment Properties Inc.	"		Bene B. Thompson	1271	367		Lot 206 West Ave. Sec 1 Hwy
2511 Jul 17, 1986	"	for Virginia Martin et al	"		Bene B. Thompson	1271	369		Lot 97 Lincoln Town Leluda Sp.
2510 Jul 17, 1986	"	for Lula A. Peters et al	"		Donald Morgan	1271	371	2	acs Much Creek Church Rd. Bates Sp.
2510 Jul 17, 1986	"	for Cara Foster et al	"		Donald Morgan	1271	373	1	ac. Pleasant Retreat Rd. Englewood Eto. Baytt Sp.
2509 Jul 17, 1986	"	for Lou Emma Martin	"		Winchester Real Estate + Senep. Co.	1271	375		Lot 45 Buffalo Av. Sec C. Int. Sp.
2508 Jul 17, 1986	"	for Alan T. Calhoun	"		Donna Hedford	1271	377		Lot 3 Lanier Av. Glassy
2507 Jul 17, 1986	"	for A. O. Robinson et al	"		Eugene B. Johnston	1271	379		Lot 661 Lake Lanier
2506 Jul 17, 1986	"	for J. R. Brooks	"		Carlton Griffin	1271	381		Lot 6

DIRECT or GRANTOR Index to Deeds — Greenville County, S. C.

REG. U. S. PAT. OFFICE *Chas. McCall* County Indexes Since 1888 An Identifying Trade Mark

Open at Proper Tab according to First Letter or Letters of Name and refer to Buff Sub-Index sheet for page reference.

COTT FAMILY NAME INDEX No. 75 © 1949
MADE BY THE COTT INDEX COMPANY, COLUMBUS, OHIO
SOLD BY WALKER, EVANS & COGSWELL CO., CHARLESTON, S.C.

FILE NUMBER DATE OF RECORD	GRANTORS FAMILY NAMES	GIVEN NAMES ABCDEFGHIJ	GIVEN NAMES KLMNO	GIVEN NAMES PQRSTUVWXYZ	GRANTEES	BOOK	PAGE	No. of Acres	BRIEF DESCRIPTION, LOCATION, ETC. (Not Warranted)
2505 Jul 17, 1986	Greenville	Jr Nathan Morgan County Tax Collector			Carl Freeman	1271	383		Lot 9 minus St.
2504 Jul 17, 1986	"	Jr Howard L. Penn et al			Kerry H. Fair et al	1271	385		O'Neal Sp. Lot 52 Mountain Crest Ests
2503 Jul 17, 1986	"	Jr W. Hardy Hurdle			William M. Dickson III	1271	387		Division Lot 3 arm 1 Fairview Farm.
2502 Jul 17, 1986	"	Jr James E. Freeman			Ashner Associates	1271	389		Pt Lot 2 Hollywood Dr.
3272 Jul 23, 1986	"	Jr Parker Recreational & Camp Foundations Trustees			Willie B. McManland et al	1271	776		Lot 47 Deer Hwy, Cleveland Sp.
3723 Jul 25, 1986	"	Jr A. D. V. et al #11362 mov 16 1989 Bk 1356 pg 124			Laurence R. Ware M.D. (a) et al	1271	945		Pt Lot 13 Old Paris Mt. Rd. Sec 2
3723 Jul 25, 1986	"	Jr Philip Cohen Jr.			Laurence R. Ware M.D. (a) et al	1271	947		Lot 193 Manhattan Blvd. Englewood Ests front sp.
3723 Jul 25, 1986	"	Jr Gordon Francis Pale et al			Laurence R. Ware M.D. (a) et al	1271	949		Lot 35 Cherokee Dr. Sec C
4243 Jul 30, 1986	"	Jr Anita P. Williams			Evonn Thompson	1272	236		Lot 6 Hallie St.
4242 Jul 30, 1986	"	Jr Laura O. Burdine			Clayton Jeter	1272	239		Lot 9 Doe St.
4241 Jul 30, 1986	"	Jr A. G. & W. Inc			Eloise Sullivan	1272	241		Pt Lot 135 Hammett St. Ests front sp Sec C.
4240 Jul 30, 1986	"	Jr Lou Emma Martin			William M. Dickson III	1272	243		Lot 44 Buffalo Dr. Englewood
4240 Jul 30, 1986	"	Jr AmCrop Inc.			William M. Dickson III	1272	245		Lot 16 Blassy Mt. Acres
4240 Jul 30, 1986	"	Jr Edward G. Adams			William M. Dickson III	1272	247		Lot 93 S. Forest Ests
4240 Jul 30, 1986	"	Jr Beth Hipp Clifton			William M. Dickson III	1272	249	40.82	Acres Blassy Mt. Rd. Estates
4240 Jul 30, 1986	"	Jr Michael A. Sieber et al			William M. Dickson III	1272	252	4.31	Acres - Lot 17 Rolling Meadows

DIRECT or GRANTOR Index to Deeds — Greenville County, S. C.

()
 Open at Proper Tab according to First Letter or Letters of Name and refer to Buff Sub-Index sheet for page reference.
 ()

FILE NUMBER DATE OF RECORD	GRANTORS FAMILY NAMES	GIVEN NAMES ABCDEFGHIJ	GIVEN NAMES KLMNO	GIVEN NAMES PQRSTUVWXYZ	GRANTEES	BOOK	PAGE	No. of Acres	BRIEF DESCRIPTION, LOCATION, ETC. (Not Warranted)
4240 Jul 30, 1986	Greenville	for John G. Stubblefield, Jr. J. Nathan Morgan County Tax Collector			William M. Dickson ^{III}	1272	254	2.9	acs Chick Spg Sp.
4240 Jul 30, 1986	"	for Ronald P. Duncan			William M. Dickson ^{III}	1272	256		Lot 81 Pebble Creek Pl 1
4240 Jul 30, 1986	"	for W. E. Land			William M. Dickson ^{III}	1272	258		Lot 205 Lake Shore Dr.
4239 Jul 30, 1986	"	for Don Timothy Rogers			Josh Singleton	1272	260		Est Lot 47 Hwy 20, Monticello
4239 Jul 30, 1986	"	for W. J. Inc.			Josh Singleton	1272	262		Lot 4 + Pt Lot 38 Clair St.
4239 Jul 30, 1986	"	for Paul S. Goldsmith			Josh Singleton	1272	264		Lot Lower St.
4244 Jul 30, 1986	"	for Claude Jeffries			Saint James Church Pentecostal	1272	267		Lot 4 Taylor Ave.
4245 Jul 30, 1986	"	for Charles Lee Brown			Don Rawland	1272	269		Wonderland Ranch Lot 36-A Range Trail
4643 Aug 1, 1986	"	for Edward D. Adams			Carl Freeman	1272	471		Lot 92 S. Forest Estd
5950 Aug 11, 1986	"	for W. M. Watts			Robert L. Simmons	1273	225		Tract 1 Cothran St.
5949 Aug 11, 1986	"	for Anita P. Williams			Robert L. Simmons	1273	227		Lot 7 Hall's St.
6824 Aug 12, 1986	"	for W. H. Mauldin			James W. Maher Jr.	1273	302		Lot 5 Meadow St.
6392 Aug 14, 1986	"	for C. A. Parsons			Randolph R. Toothman	1273	456		Lot Rabbit Row
6579 Aug 15, 1986	"	for Holiday Rambler Henderson Inc.			Donald Morgan ^{etal}	1273	638		Pt Lot 16 Blue Mountain Estd
6580 Aug 15, 1986	"	for Robert P. Sabers etal			Ray H. Jones	1273	640		Lot Oaklawn Sp.
6752 Aug 18, 1986	"	for Jessie Lane			James Lee Simpson	1273	680		Lot 1 Sec 4 Lucktown

DIRECT or GRANTOR Index to Deeds — Greenville County, S. C.

Open at Proper Tab according to First Letter or Letters of Name and refer to Buff Sub-Index sheet for page reference.

FILE NUMBER DATE OF RECORD	GRANTORS FAMILY NAMES	GIVEN NAMES ABCDEFGHIJ	GIVEN NAMES KLMNO	GIVEN NAMES PQRSTUVWXYZ	GRANTEES	BOOK	PAGE	No. of Acres	BRIEF DESCRIPTION, LOCATION, ETC. (Not Warranted)
7269 Aug 26, 1986	Greenville	for Hattie S. O'Bryan J. Nathan Morgan County Tax Collector			Michael H. Wood	1273	986		Lots 43+44 Lake Shore Dr.
7804 Aug 25, 1986	"	for Billy W. Johnson			Josh Singleton	1274	2		Building Only
8478 Aug 28, 1986	"	for Theodore W. Barton			Castell Pugh	1274	532		see deed BK 1246 pg 31 Court Order J.R.#86-4806 fording
10669 Sept 12, 1986	"	for Beanie S. Pansy			R. H. Patterson Jr.	1275	759		Lot on Churchhill. Ept + Churchhill.
10669 Sept 12, 1986	"	for Frank Pence			R. H. Patterson Jr.	1275	761		Lot 8 Watson St.
10823 Sept 15, 1986	"	for W. L. Menden (deed)			Forgited Land Commission	1275	843		Lot 1 on Menden + Vine St.
10823 Sept 15, 1986	"	for Capt Entinquin			Forgited Land Commission	1275	842		Lot 10 th St + Newcut Ave
10823 Sept 15, 1986	"	for Dany C. Hartley			Forgited Land Commission	1275	841		Lot Oak Hill Dr.
10823 Sept 15, 1986	"	for W. L. Menden (deed)			Forgited Land Commission	1275	849		Lot 4 Cagle St.
10823 Sept 15, 1986	"	for Jacquelin S. Reil			Forgited Land Commission	1275	851		Lot 15 Washington Hpt Sec A
34464 Feb 24, 1987	"	for D. V. Childress			Harry B. Clark	1288	974		Int. Sp. Lot 617 Lake Lanier Glassy
36150 Mar 6, 1987	"	for Paul S. Goldsmith et al			Edna Lowe	1289	774		Lot 46 Boling Circle
36956 Mar 11, 1987	"	for Nathaniel Dist			Edna Lowe	1290	82		Lot 35 Sec 10 Lakeview Dr
10833 Aug 31, 1987	"	for Anna M. Phillip			William M. Jackson	1303	967		Case No # 87-CP-23-322 Motion + Consent Order of Dismissal 1987
26103 Dec 3, 1987	"	for C. A. Blakely			Charles Wyatt	1311	992		Village Lot 5, Sec 5 Gudson Mill.
53583 June 2, 1988	"	for Gaines B. Albright			Greenville Industrial Supply	1327	131		Lot 39, Alhambra Blvd.

DIRECT or GRANTOR Index to Deeds — Greenville County, S. C.

REG. U. S. PAT. OFFICE *Chas. M. Cotts* County Indexes Since 1888 An Identifying Trade Mark

Open at Proper Tab according to First Letter or Letters of Name and refer to Buff Sub-Index sheet for page reference.

COTT FAMILY NAME INDEX No. 75 © 1949
MADE BY THE COTT INDEX COMPANY, COLUMBUS, OHIO
SOLD BY PHOTO COPY SUPPLY, MAULDIN, S. C. ()

FILE NUMBER DATE OF RECORD	GRANTORS FAMILY NAMES	GIVEN NAMES ABCDEFGH	GIVEN NAMES IJKLMNO	GIVEN NAMES PQRSTUVWXYZ	GRANTEES	BOOK	PAGE	No. of Acres	BRIEF DESCRIPTION, LOCATION, ETC. (Not Warranted)
22064 Nov 3, 1988	Greenville	for James S. Morgan J. Nathan Morgan			Edward Jarvis Allen	1343	118		Lot 29 Bryson Acres Sub. Exp 2p.
22065 Nov 3, 1988	"	for Marcella Kattimore			David C. Bunter	1343	120		Lot 47 Balins Circle Chick Mountain Crest Est. Oneal 2p
22067 Nov 3, 1988	"	for R. Ray Jones			William S. Cook	1343	122		Lot 55 Theoderon St.
22068 Nov 3, 1988	"	for Jessie Lane			William S. Cook	1343	124		Lot 3 Sec 4 Lueckytown Mills Village Sec 1
22069 Nov 3, 1988	"	for Lois C. Pearson etal			Kenneth E. Samell	1343	126		Lot 33 South Ave. Judson
22070 Nov 3, 1988	"	for Robert C. Stoner Jr. etal			Kenneth E. Samell	1343	128		Lot 4 Fair St.
22071 Nov 3, 1988	"	for James L. Hammond etal			Kenneth E. Samell	1343	130		Lot 2 Walls Court
22072 Nov 3, 1988	"	for Listervelt Smith etal			Kenneth E. Samell	1343	132		Lot 22 Bin Rd. Shady Acres Ave.
22074 Nov 3, 1988	"	for Delia H. McNeely etal			William M. Dickson III	1343	136		Plats 89,90,91 Woodlawn Gene Lake Dr Offord Blvd.
22073 Nov 3, 1988	"	for C.C. Smart etal			William M. Dickson III	1343	134		Lot 52 Bellwood Estates
22075 Nov 3, 1988	"	for Gospel Missions Inc.			K M & Investors etal	1343	138		Lot 47 Bishop & Center Sts.
22076 Nov 3, 1988	"	for Gospel Missions Inc.			K M & Investors etal	1343	140		Lot 43 Bishop St. Mountain Gardens
22077 Nov 3, 1988	"	for Landbank Equity Corp.			William M. Dickson III	1343	142		Lot 20 Coleman Court, Paris
22078 Nov 3, 1988	"	for A. L. Hanbarrier			William M. Dickson III	1343	144	1.07	Acres Interstate Hwy 85
23286 Nov 11, 1988	"	for Leroy Drummonds			William M. Dickson III	1343	948		for Doug Sprayberry Lot 35 & Pt Lot 36 Propriety
23287 Nov 11, 1988	"	for Sharon Manos			Robert Bruce	1343	950		Lot 432 Glen elden Dr.

DIRECT or GRANTOR Index to Deeds — Greenville County, S. C.

REG. U. S. PAT OFFICE *Chas McCott* County Indexes Since 1888 An Identifying Trade Mark

Open at Proper Tab according to First Letter or Letters of Name and refer to Buff Sub-Index sheet for page reference.

COTT FAMILY NAME INDEX No. 75 © 1949 MADE BY THE COTT INDEX COMPANY, COLUMBUS, OHIO SOLD BY PHOTO COPY SUPPLY, MAULDIN, S. C.

FILE NUMBER DATE OF RECORD	GRANTORS FAMILY NAMES	GIVEN NAMES ABCDEFGHIJ	GIVEN NAMES JKLMNO	GIVEN NAMES PQRSTUVWXYZ	GRANTEES	BOOK	PAGE	No. of Acres	BRIEF DESCRIPTION, LOCATION, ETC. (Not Warranted)
23288 Nov 11, 1988	Greenville	<i>for J. Nathan Morgan</i>	J. Nathan Morgan		g + st. Properties	1343	952		Rd. Sec D Englewood Estates Lot 439 Pinson Dr + Fairfield
23289 Nov 11, 1988	"	<i>for Minnie Darrow</i>	"		g + st. Properties	1343	954		Englewood Ests part of Lot 119 Overlook Dr. Sec A
23290 Nov 11, 1988	"	<i>for Margaret Coble Estate</i>	"		Robert Bruce	1343	956		Line Lot Lake Lanier Carnegie
23291 Nov 11, 1988	"	<i>for Ebenezer River Baptist Church</i>	"		ZMK Investors ^{etal}	1343	958	13.14	acres Hwy # 11
23292 Nov 11, 1988	"	<i>for Agnes Weeks</i>	"		Travis H. Bentley ^{etal}	1343	960		Lot Casey St.
23293 Nov 11, 1988	"	<i>for Mountain View Congregational Church</i>	"		ZMK Investors ^{etal}	1343	962		Parcel
23294 Nov 11, 1988	"	<i>for Cora A Ltd Pts</i>	"		ZMK Investors ^{etal}	1343	964		Lot 32 Honour + Vermont
23295 Nov 11, 1988	"	<i>for Harriet S. Peckens</i>	"		Travis H. Bentley ^{etal}	1343	966		Lot Averill St.
23296 Nov 11, 1988	"	<i>for Eddie Crawford Davis</i>	"		William M. Dickson ^{III}	1343	968	5.95	acres McElhaney Rd. Oneal
23297 Nov 11, 1988	"	<i>for Clay Surrell</i>	"		g + st Properties	1343	970		Lot 20 Adams Rd. Austin
23298 Nov 11, 1988	"	<i>for A. W. Davis</i>	"		Alfred Earl Vaughn	1343	972		Lot Hammell St. Etna.
23299 Nov 11, 1988	"	<i>for Frances C. Batson</i>	"		William M. Dickson ^{III}	1343	974		Lot 13 Mountain View Circle
23300 Nov 11, 1988	"	<i>for Robertha Bellis</i>	"		Dorothy Nunn	1343	976		Lot Anderson St.
23301 Nov 11, 1988	"	<i>for Eugene Bennett</i>	"		Barbara E. Creston	1343	978		Lot Old Augusta Rd.
23302 Nov 11, 1988	"	<i>for Edgar Bayce, Jr.</i>	"		Donald E. Allison	1343	980	.81	acres Greenville - Pelzer Rd + Sivens Rd.
23303 Nov 11, 1988	"	<i>for W. A. Jones Jr.</i>	"		William M. Dickson ^{III}	1343	982	2.0	acres

DIRECT or GRANTOR Index to Deeds — Greenville County, S. C.

REG. U. S. PAT OFFICE *Chumlett* County Indexes Since 1888 An Identifying Trade Mark

☞ Open at Proper Tab according to First Letter or Letters of Name and refer to Buff Sub-Index sheet for page reference.

COTT FAMILY NAME INDEX No. 75 © 1949
MADE BY THE COTT INDEX COMPANY, COLUMBUS, OHIO
SOLD BY PHOTO COPY SUPPLY, MAULDIN, S. C.

()

FILE NUMBER DATE OF RECORD	GRANTORS FAMILY NAMES	GIVEN NAMES ABCDEFGHIJ	GIVEN NAMES KLMNO	GIVEN NAMES PQRSTUVWXYZ	GRANTEES	BOOK	PAGE	No. of Acres	BRIEF DESCRIPTION, LOCATION, ETC. (Not Warranted)
23304 Nov 11, 1988	Greenville	for Honora S. Chapman J. Nathan Morgan			William M. Dickson ^{III}	1343	984		Lot Linhardt Rd. Gantt Sp.
23305 Nov 11, 1988	"	for Brady T. Howard et al			William S. Cook	1343	986		Lot 4 & Hwy 29 Oaklawn Sp
23310 Nov 11, 1988	"	for D.A. Burdette			Rodney B. Hunt et al	1343	988		Rd. Clearview Acres Chick Sp Sp PT Lot 34 Country & State Park
23306 Nov 11, 1988	"	for Bernice Craig			William M. Dickson ^{III}	1343	990		Lots 11 + 12
23307 Nov 11, 1988	"	for Theodore Baskin Jr.			Josh Singleton	1343	992		Lot Pine Log Ford Rd.
23308 Nov 11, 1988	"	for Janie Babb			Margaret E. Griffin	1343	994		Rd. Gantt Sp also reserved easement Lot 4 Maggie St + Fairfield
23309 Nov 11, 1988	"	for R. D. Bennett et al			Margaret E. Griffin	1343	996		Cherry Chase Lot 8 1/2 McKiltrick St.
23311 Nov 11, 1988	"	for Frances C. Batson			Joe David Ellison	1343	998		Lot 12 Mountain View Circle Inty Co. Village Piedmont
23312 Nov 11, 1988	"	for Arthur L. Butler			James Russell Llewellyn	1344	01		Lot 15 8 E. Main St. (Are Piedmont Horsing College Park Add.)
23313 Nov 11, 1988	"	for Janet Bailey Bennett			Clayton Jeter ^{III}	1344	03		Lot 38 Creek Dr + Round Knob St
23314 Nov 11, 1988	"	for Lula Mae Baker			George R. Sweet	1344	05	2.0	acres Circle Rd. Hills
23315 Nov 11, 1988	"	for Jordan C. Dunlap et al			Josh Singleton	1344	07		Lot 40 Jussor Dr. Western St Inn
23316 Nov 11, 1988	"	for Clyde W. Brickle et al			Patricia Nalis Daniel	1344	09		Lot 9 Hellams St Extn.
23440 Nov 11, 1988	"	for Estelle B. Brooks			Josh Singleton	1344	90	1.0	acre Carver St.
23447 Nov 11, 1988	"	for Clay Burrell			J + H. Properties	1344	92		Lot 2 3 Adams Rd. Austin Sp
23446 Nov 11, 1988	"	for Yolanda M. Crossman et al			Thomas J. Brooks	1344	94		1/6 acre Wesley Rd. Chick Sp Sp

DIRECT or GRANTOR Index to Deeds — Greenville County, S. C.

REG. U. S. PAT. OFFICE *Chem-Lock* County Indexes Since 1888 An Identifying Trade Mark

Open at Proper Tab according to First Letter or Letters of Name and refer to Buff Sub-Index sheet for page reference.

COTT FAMILY NAME INDEX No. 75 © 1949
MADE BY THE COTT INDEX COMPANY, COLUMBUS, OHIO
SOLD BY PHOTO COPY SUPPLY, MAULDIN, S. C.

FILE NUMBER DATE OF RECORD	GRANTORS FAMILY NAMES	GIVEN NAMES ABCDEFGHIJ	GIVEN NAMES JKLMNO	GIVEN NAMES PQRSTUVWXYZ	GRANTEES	BOOK	PAGE	No. of Acres	BRIEF DESCRIPTION, LOCATION, ETC. (Not Warranted)
23445 Nov 11, 1988	Greenville	For Julia E. Dickmeyer J. Nathan Morgan			Carolyn Ann Lewis	1344	96		2 fields Lot 26 El Paso Dr. Western
23444 Nov 11, 1988	"	For Earlie Evans et al			Daniel E. Carey	1344	98		Lot 22 Sec 16 Luckytown
23443 Nov 11, 1988	"	For M. Louise Cox			Jay W. Bruce	1344	100	0.49	acres 4 & Hwy 25
23442 Nov 11, 1988	"	For Grace C. Craigo			Roberta A. Smith	1344	102		2 fields Lot 22 "E" St. Judson Mills
23448 Nov 11, 1988	"	For Charles B. Cudd Jr.			Patricia Dalis Daniel	1344	104		Englewood Est. part sp. Lot 28 Cherokee Dr.
24713 Nov 21, 1988	"	For Helen Rebecca Hood Hawkins			William M. Dickson ^{III}	1344	796	5.34	Acres Hwy. 11
24714 Nov 21, 1988	"	For Silver Hawk Inc., SC Corp.			William M. Dickson ^{III}	1344	798	1.43	Acres River Rd.
24725 Nov 21, 1988	"	For Varmona Marybue Thompson			Rodney Hunt et al	1344	800		Tract 12, Thompson Rd.
24734 Nov 21, 1988	"	For Donald S. Jones			C. Harrell Krell	1344	802		less pt. Lot, Woodruff Rd.
24724 Nov 21, 1988	"	For American Mtg. + Invest. Co. Inc.			Rodney B. Hunt et al	1344	804		Lot 236 Rockvale Sec. II
24735 Nov 21, 1988	"	For Don P. Foster			J. & H. Properties	1344	806		Englewood Est. Sec A Lot 3 Fairfield Rd.
24736 Nov 21, 1988	"	For Paul J. + Evelyn L. Jagan			Michael Anthony Zabel	1344	808		O'Neal sp. Lot 3 Valley Creek Dr.
24737 Nov 21, 1988	"	For James A. + Irene Alexander			Thomas J. Brooks	1344	810		Chey Chase Lot 178 Lauderdale Dr.
24726 Nov 21, 1988	"	For Guaranty Mtg Co. Inc.			John Wilcox Woods	1344	812		Hayward Ave Lot 293, Pleasant Valley
24738 Nov 21, 1988	"	For Carl Freeman			Fred Douglas Garrett	1344	814		Lot 92 South Forest Est.
24739 Nov 21, 1988	"	For Three S. Enterprises LLC. ^{LLC}			Doyle Velmer Peace	1344	816		Stoney Park Int'l. Brook Lane

DIRECT or GRANTOR Index to Deeds — Greenville County, S. C.

REG. U. S. PAT. OFFICE *ChumCott* County Indexes Since 1888 An Identifying Trade Mark

Open at Proper Tab according to First Letter or Letters of Name and refer to Buff Sub-Index sheet for page reference.

COTT FAMILY NAME INDEX No. 75 © 1949
MADE BY THE COTT INDEX COMPANY, COLUMBUS, OHIO
SOLD BY PHOTO COPY SUPPLY, MAULDIN, S. C.

()

FILE NUMBER DATE OF RECORD	GRANTORS FAMILY NAMES	GIVEN NAMES ABCDEFGHIJ	GIVEN NAMES JKLMNO	GIVEN NAMES PQRSTUWXYZ	GRANTEES	BOOK	PAGE	No. of Acres	BRIEF DESCRIPTION, LOCATION, ETC. (Not Warranted)
24740 Nov. 21, 1988	GREENVILLE	J NATHAN MORGAN		For Barbara James Steele COUNTY TAX COLLECTOR	Daniel E. Carey	1344	818		Shady Acres Lot B2, Oak Hill Dr
24741 Nov. 21, 1988	"	"	"	For Cores, A Ltd. Pto.	Wallace C. Merck	1344	820		Pt. Lot 30 Nonowen St. Lake Lanier
24742 Nov. 21, 1988	"	"	"	For Maxine Walker Green	Robert Bruce	1344	822		Lot 346, Morgan Sec.
24743 Nov. 21, 1988	"	"	"	For Louise Ketch Anderson	Berniter Huff	1344	824		Lot 1, Property of John Ketch No. 4
24723 Nov. 21, 1988	"	"	"	For Mary Lee Andrews	Clayton Jeter, III	1344	826		Lot 31, Nichaltown Hgts. Heritage Hills
24715 Nov. 21, 1988	"	"	"	For James B. Adams et al	William M. Dickson	1344	828		Lot 67, Richbourg Rd.
24744 Nov. 21, 1988	"	"	"	For Clarence Aiken, Jr.	Carolyn Byrd	1344	830		Lot 9, Inaction St.
24727 Nov. 21, 1988	"	"	"	For Guaranty Mtg. Co., Inc.	John Wilcon Woods	1344	832		Lot 291, Pleasant Valley
24745 Nov. 21, 1988	"	"	"	For Earlie + Clara Evans	Linda L. Russell	1344	834		Lot 21, Sec. 16 Luckytown Bellwood Estd. Sec. 2 Parish
24716 Nov. 21, 1988	"	"	"	For Mae + J. J. Freeman	William M. Dickson	1344	836		Lot 97, Wildwood Dr
24722 Nov. 21, 1988	"	"	"	For Calvin Baker	Clayton Jeter, III	1344	838		Lot 221 Rockvale Dr.
24729 Nov. 21, 1988	"	"	"	For Easter Develop. Corp.	Russ A. Cassell	1344	840	1 ac.	Paris Point Lot Patrol Club Rd.
24746 Nov. 21, 1988	"	"	"	For Jeter Clayton	Josh Singleton	1344	842		Lot 9, Doe St.
24733 Nov. 21, 1988	"	"	"	For Natasha E. Curston	James + Roberta Laldmitt	1344	844		Shimate Lands Lot 28, Oscar St.
24732 Nov. 21, 1988	"	"	"	For Geoffrey H. Halberg	Wayne Kirby	1344	846		Fresh Meadow Farms, Sec. I Lot 53, High Valley Blvd.
24728 Nov. 21, 1988	"	"	"	For Guaranty Mtg. Co., Inc.	John Wilcon Woods	1344	848		Lot Pleasant Valley

DIRECT or GRANTOR Index to Deeds — Greenville County, S. C.

REG. U. S. PAT. OFFICE *Chas. McCott* County Indexes Since 1888 An Identifying Trade Mark

 Open at Proper Tab according to First Letter or Letters of Name and refer to Buff Sub-Index sheet for page reference.

COTT FAMILY NAME INDEX No. 75 © 1949
MADE BY THE COTT INDEX COMPANY, COLUMBUS, OHIO
SOLD BY PHOTO COPY SUPPLY, MAULDIN, S. C.

FILE NUMBER	GRANTORS	GIVEN NAMES	GIVEN NAMES	GIVEN NAMES	GRANTEES	BOOK	PAGE	No. of Acres	BRIEF DESCRIPTION, LOCATION, ETC. (Not Warranted)
DATE OF RECORD	FAMILY NAMES	ABCDEFGHIJ	IJKLMNOP	QRSTUVWXYZ					
24731 Nov. 21, 1988	Greenville	For Clarence Aikin, Jr. Nathan Morgan			W. N. Hammett	1344	850		Lot 22, Monroe St.
24730 Nov. 21, 1988	"	For Lance Inc.			William Scott Cook	1344	852		Lot, Pruitt Dr. Extn. S. Forest Estb.
24717 Nov. 21, 1988	"	For James H. Goff			William M. Dickson ^{III}	1344	854		Lot 9 E. Belvedere Rd. Piedmont St
24718 Nov. 21, 1988	"	For Clarence Aikin, Jr.			N. Eugene Hammett	1344	856		Lot 19, Old Lots 18 + 20
24721 Nov. 21, 1988	"	For Charles B. Simmons, Jr.			Alvin Louis Sullivan	1344	858		Lot 202, Rockvale Wn. Brookwood
24720 Nov. 21, 1988	"	For Gregory Lamar Hawkins			William M. Dickson ^{III}	1344	860		Lot 102, Gantt Dr.
24719 Nov. 21, 1988	"	For Freddie Jean Thurman			William M. Dickson ^{III}	1344	862		1.59 Acres Tract Roosevelt Hwy. Travelers Rest
25503 Nov. 28, 1988	"	For Michael J. Hileman			Patricia Dalis Daniel	1345	355		Lot 8 Roosevelt Ave. Sec 12 Lots Sub
25502 Nov. 28, 1988	"	For Carolyn Scott Hicks			Howard Rosenbery	1345	357		Lot 46 Birby St. Jefferson
25501 Nov. 28, 1988	"	For Carol Crain Deed Bk 1145 pg 939			Judy Church	1345	359		Parcel Chick Spgs Tp. Gassy Mt. Sp.
25500 Nov. 28, 1988	"	For Maurice R. Greene			Robert Bruce	1345	361		Lot 1446 Lake Lanier
25499 Nov. 28, 1988	"	For Gregory Lamar Hawkins			William M. Dickson ^{III}	1345	363		Lot 101 Gantt Dr. Brookwood
25498 Nov. 28, 1988	"	For John Lewis Harris			William M. Dickson ^{III}	1345	365	.493	acres Goldsmith Rd. Mauldin St. New Town
27090 Dec 6, 1988	"	For Arthur Brown et al			James Goldsmith	1346	183		Lot 125 Meadow St. +
27091 Dec 6, 1988	"	For Lillie M. Harris			Josh Singleton	1346	185		Lot Saluda Tp.
27097 Dec 6, 1988	"	For Bob Cureton			Claude Jasper Burgess	1346	187		18/100 ac. Piedmont

DIRECT or GRANTOR Index to Deeds — Greenville County, S. C.

REG. U. S. PAT OFFICE *Chambers* County Indexes Since 1888 An Identifying Trade Mark

Open at Proper Tab according to First Letter or Letters of Name and refer to Buff Sub-Index sheet for page reference.

COTT FAMILY NAME INDEX No. 75 © 1949 MADE BY THE COTT INDEX COMPANY, COLUMBUS, OHIO SOLD BY PHOTO COPY SUPPLY, MAULDIN, S. C.

(15)

FILE NUMBER DATE OF RECORD	GRANTORS FAMILY NAMES	GIVEN NAMES ABCDEFGHIJ	GIVEN NAMES JKLMNO	GIVEN NAMES PQRSTUVWXYZ	GRANTEES	BOOK	PAGE	No. of Acres	BRIEF DESCRIPTION, LOCATION, ETC. (Not Warranted)
27094 Dec 6, 1988	GREENVILLE	For Frank C. Johnson, Jr.	COUNTY TAX COLLECTOR	J. & H. Properties	J. & H. Properties	1346	189		Summit View Lot Creole St + Hwy 253
27099 Dec 6, 1988	"	For Frank C. Johnson, Jr.	"	J. & H. Properties	J. & H. Properties	1346	191		Summit View Lot 14 Creole St + Hwy 253
27098 Dec 6, 1988	"	For Furman Rd. Baptist Church Inc.	"	William M. Dickson, III	William M. Dickson, III	1346	193		Rd. Lots 1 + 2 Furman Hall
27092 Dec 6, 1988	"	For Guaranty Mtg. Co., Inc.	"	John Wilcox Woods	John Wilcox Woods	1346	195		Lot Pleasant Valley Woodside Mill Village
27093 Dec 6, 1988	"	For S. Lee Hooper	"	Charles W. Wyatt	Charles W. Wyatt	1346	197		Lot 151 Fourth St. Englewood Est., Sec. B
27095 Dec 6, 1988	"	For Ronnie Green	"	Thomas J. Brooks	Thomas J. Brooks	1346	199		Lot 156 Englewood Dr Lake Dr. Bellwood Est. Sec 2
27096 Dec 6, 1988	"	For Luther S. Caldwell et al	"	Fred Douglas Barrett	Fred Douglas Barrett	1346	201		Lot 128-A N. Silver
27101 Dec 6, 1988	"	For Melvin S. Horowitz et al	"	William M. Dickson, III	William M. Dickson, III	1346	209		Lot 3 Paris mt 2p.
27100 Dec 6, 1988	"	For G. Lee Hooper	"	Patricia Dale Davis	Patricia Dale Davis	1346	207		Lot Sec 2 Paris 2p. Lot 90 Sunnyside, Bellwood.
27102 Dec 6, 1988	"	For Lloyd W. Cultrape	"	Robert Bruce	Robert Bruce	1346	211		Lot 23 Air Base Nat. Camp Pointe Pebble Creek Sub Pk III Sec 3
28831 Dec 16, 1988	"	For Club Pointe Home Owners Association	"	William M. Dickson, III	William M. Dickson, III	1347	281	1.14	Acres Kindie Way Etn. Club
28830 Dec 16, 1988	"	For Land Properties a ten pt.	"	William M. Dickson, III	William M. Dickson, III	1347	283	2.06	Acres U.S. Hwy 25
28829 Dec 16, 1988	"	For James Butler	"	William M. Dickson, III	William M. Dickson, III	1347	285		Bremerton Lot 81 Boling Circle.
28832 Dec 16, 1988	"	For Philip R. Kavelle et al	"	William M. Dickson, III	William M. Dickson, III	1347	287		Lot 20 Chanticleer Towns
28833 Dec 16, 1988	"	For Laurie B. Koch	"	Lela Sue Lee	Lela Sue Lee	1347	289		Lot Hammond Rd. Estates
28834 Dec 16, 1988	"	For James Stephen Brown	"	Kenneth J. Rodgers	Kenneth J. Rodgers	1347	291		Lot 83 Winston Ave. Wynette

DIRECT or GRANTOR Index to Deeds — Greenville County, S. C.

REG. U. S. PAT. OFFICE *Chas. McClure* County Indexes Since 1888 An Identifying Trade Mark

 Open at Proper Tab according to First Letter or Letters of Name and refer to Buff Sub-Index sheet for page reference.

COTT FAMILY NAME INDEX No. 75 © 1949
MADE BY THE COTT INDEX COMPANY, COLUMBUS, OHIO
SOLD BY PHOTO COPY SUPPLY, MAULDIN, S. C.

FILE NUMBER DATE OF RECORD	GRANTORS FAMILY NAMES	GIVEN NAMES ABCDEFGHIJ	GIVEN NAMES JKLMNO	GIVEN NAMES PQRSTUVWXYZ	GRANTEES	BOOK	PAGE	No. of Acres	BRIEF DESCRIPTION, LOCATION, ETC. (Not Warranted)
28840 Dec 16, 1988	Greenville	<i>for Rocky Beckwith's</i> J. Nathan Morgan			Clayton Jeter III	1347	293		Lot 111 Mountain Crest Ests. Circle
28835 Dec 16, 1988	"	Mercury Aviation Co. Inc.			Kenneth J. Rodgers	1347	295		Lot 10 Augusta Rd + Woodmont Englewood Estate Gantt Sp.
28839 Dec 16, 1988	"	William N. Castles			Margaret E. Giffin	1347	297		Lot 476 Burmaster Dr.
28838 Dec 16, 1988	"	Kenneth K. Campbell			Patricia Holland Byrd	1347	299		Lot 8 Sec 4 Luckystown St. Judson Mills #4 Village
28837 Dec 16, 1988	"	Robert Messery			Laurel Mae Cham	1347	301		Lot 5 Third Ave + Goodrich Gantt Sp. Englewood Ests.
28836 Dec 16, 1988	"	Ila L. Childress			9 + 2 Properties	1347	303		Lot 494 Burmaster Dr. Glassy Mt. Sp. et al
28841 Dec 16, 1988	"	Alex J. Calhoun			Rodney B. Hunt et al	1347	305		Lot 809 Wellesley Dr.
28828 Dec 16, 1988	"	J. T. Langston			Jim Aaron Plumley	1347	307	23.8 Acres	
30186 Dec 18, 1988	"	Calvin Baker			Clayton Jeter, III	1348	167		Lot 220 Lockvale Sec 2
30570 Jan 30, 1989	"	Clarence Aiken Jr.			Larry Glenn Shaw	1348	650		Lot 8 pt lots 17 + 18 Pendleton St.
563 Jan 5, 1989	"	Dora Stuy			Johney W. Maddy	1349	225	3/100 =	Lot 20000 Ad. Saluda Sp Imperial Hgts Subd.
562 Jan 5, 1989	"	Judith C. H. Tate			Robert Bruce	1349	227		Lot 40 Mt. View Ave Banta Sp
561 Jan 5, 1989	"	Ehud D. Nealey			Martha Golden	1349	229		Lot 13 Sterling Street, Sterling
560 Jan 5, 1989	"	James H. Stewart			Josh Singleton	1349	231		Lot 20 Chick Sp + 26 Lot 20 Massman St. Hartzel
559 Jan 5, 1989	"	Ralph Sullivan			Thomas J. Brooks	1349	233		Gantt Sp. Lot 7 Lincoln Ct. Cuthbert St.
564 Jan 5, 1989	"	Cooper Mission Inc.			Eugene E. Hamitt	1349	235		Lot 45 Bishop St.

DIRECT or GRANTOR Index to Deeds — Greenville County, S. C.

REG. U. S. PAT. OFFICE *Chumlett's* County Indexes Since 1888 An Identifying Trade Mark

Open at Proper Tab according to First Letter or Letters of Name and refer to Buff Sub-Index sheet for page reference.

COTT FAMILY NAME INDEX No. 75 © 1949
MADE BY THE COTT INDEX COMPANY, COLUMBUS, OHIO
SOLD BY PHOTO COPY SUPPLY, MAULDIN, S. C.

()

FILE NUMBER DATE OF RECORD	GRANTORS FAMILY NAMES	GIVEN NAMES ABCDEFGHIJ	GIVEN NAMES KLMNOP	GIVEN NAMES PQRSTUVWXYZ	GRANTEES	BOOK	PAGE	No. of Acres	BRIEF DESCRIPTION, LOCATION, ETC. (Not Warranted)
565 Jan 5 1989	Greenville	J. Nathan Morgan County Tax Collector			William M. Dickson ^{II}	1349	237	0.242	ac. Patten Ave
831 Jan 6 1989	"	for John O. Skinner Est.			John Wilkcon Woods	1349	363		Lot 22 Jefferson Hgts.
849 Jan 6 1989	"	for Maude Stella Sigemore			Henry Whitfield	1349	365		Hgts Lot 71 Calhoun Ave. Park
838 Jan 6 1989	"	for Sea Breeze Properties a Pt.			Robert W. Miller	1349	367		Lot 38 Essex Court
842 Jan 6 1989	"	for Anita P. Williams			William M. Dickson ^{III}	1349	369		Lot 8 Hallis St
859 Jan 6 1989	"	for John P. Wall			Patricia P. Daniel	1349	371		Tract 20 Lot 20 Camp Rd. Chick
851 Jan 6 1989	"	for Mercury Aviation Co. Inc.			Walker Russ	1349	373		pt Lot 11 Sterling St.
852 Jan 6 1989	"	for SCN Bank 20			Mark Rurnsey	1349	375		Tract 2 Hwy 25
846 Jan 6 1989	"	for Blanche W. Williams et al			W. H. Hammett	1349	377	0.1230	acre Duckett St. St. Clair Brook Sub.
836 Jan 6 1989	"	for Willard E. Walker et al			Kenneth J. Rodgers	1349	379		Lot 66 Marion St. Marion
850 Jan 6 1989	"	for Roy H. Sliger et al			Jack Singleton	1349	381		Lot 65 Cherry Chase
837 Jan 6 1989	"	for Samuel L. Smith			Douglas J. Plowden	1349	383		Lot 29 Sumner Dr.
830 Jan 6 1989	"	for Sara Michelle Smith			John Wilkcon Woods	1349	385		Lot Crest Lane
843 Jan 6 1989	"	for Gloria Sigemore			Ted Wirth Keller	1349	387		Tract Lot 8 Blossom Dr. South
844 Jan 6 1989	"	for James M. Thompson et al			C. Harrell Krell	1349	389		Sec 4 Chick Hgts Lot 69 Lyle Dr. Peace Haven
829 Jan 6 1989	"	for Jerry Properties a Pts			John Wilkcon Woods	1349	391	0.559	acres

DIRECT or GRANTOR Index to Deeds — Greenville County, S. C.

REG. U. S. PAT OFFICE *Chas. McColl* County Indexes Since 1888
An Identifying Trade Mark

 Open at Proper Tab according to First Letter or Letters of Name and refer to Buff Sub-Index sheet for page reference.

COTT FAMILY NAME INDEX No. 75 © 1949
MADE BY THE COTT INDEX COMPANY, COLUMBUS, OHIO
SOLD BY PHOTO COPY SUPPLY, MAULDIN, S. C.

FILE NUMBER DATE OF RECORD	GRANTORS FAMILY NAMES	GIVEN NAMES ABCDEFGHIJ	GIVEN NAMES KLMNOP	GIVEN NAMES QRSTUVWXYZ	GRANTEES	BOOK	PAGE	No. of Acres	BRIEF DESCRIPTION, LOCATION, ETC. (Not Warranted)
848 Jan 6, 1989	Greenville	<i>for Nathan Morgan</i>		<i>et al</i>	Christopher C. Enslley	1349	393		<i>Sp. Lot Sherman St. Chick Spg</i>
847 Jan 6, 1989	"	<i>for J. P. Stevens Co. Inc.</i>			<i>7 + 2 Properties</i>	1349	395	0.1322	<i>acs = Pt Lot 51 2 S.C. Hwy 86</i>
845 Jan 6, 1989	"	<i>for W. D. Turner Ests.</i>			W. H. Hammett	1349	397		Lot 4
835 Jan 6, 1989	"	<i>for Guaranty Bldg Co. Inc.</i>			John Wilkcon Woods	1349	399		Lot 205 Totamac Ave.
834 Jan 6, 1989	"	<i>for John O. Skinner</i>			John Wilkcon Woods	1349	401		Lot 23 Jefferson Hgts Abraham Dr.
859 Jan 6, 1989	"	<i>for Lillian M. Chandler</i>			Arthur Malcolm Weeks	1349	403		Lot 42 Lincoln Forest <i>Sp.</i>
858 Jan 6, 1989	"	<i>for M. L. Erard Est.</i>			Patricia P. Daniel	1349	405		Lot 3 Camp Rd. Chick Spg
857 Jan 6, 1989	"	<i>for James J. Phipps et al</i>			Charles H. Wyatt	1349	407	1.9	acres Hwy 25
856 Jan 6, 1989	"	<i>for J. A. Roberts Est.</i>			Harold Raines	1349	409	0.725	ac = Lot 10 Chick Spg Sp.
855 Jan 6, 1989	"	<i>for M. J. Perry</i>			Jay Maria Hart	1349	411	3.95	acs.
832 Jan 6, 1989	"	<i>for Vivian Robinson Life Est.</i>			John Wilkcon Woods	1349	413		Pt Lot 3 Plat Bk K pg 143
833 Jan 6, 1989	"	<i>for Jim Robinson et al</i>			Dorothy L. Dunn	1349	415		Lot 110 meadow St. Englewood Ests. Bant Sp.
861 Jan 6, 1989	"	<i>for Victor W. Kemper et al</i>			Winchester Real Estate	1349	417		Lot 60 Buffalo Dr. Sec C Pleasant Valley
860 Jan 6, 1989	"	<i>for Edward Robinson</i>			Andrew M. Jones, Jr.	1349	419		Lot 375 Prosperity Court Luckitown Sub. Highland Sp.
828 Jan 6, 1989	"	<i>for Perry Anthony et al</i>			John Wilkcon Woods	1349	421		Lot 35 Lakeview Dr. Englewood Ests. Bant Sp.
841 Jan 6, 1989	"	<i>for William Hengford et al</i>			William M. Dickson	1349	423		Lot 88 Cambridge Dr. Sec A

DIRECT or GRANTOR Index to Deeds — Greenville County, S. C.

REG. U. S. PAT OFFICE *Chambliss* County Indexes Since 1888 An Identifying Trade Mark

Open at Proper Tab according to First Letter or Letters of Name and refer to Buff Sub-Index sheet for page reference.

COTT FAMILY NAME INDEX No. 75 © 1949
MADE BY THE COTT INDEX COMPANY, COLUMBUS, OHIO
SOLD BY PHOTO COPY SUPPLY, MAULDIN, S. C.

()

FILE NUMBER DATE OF RECORD	GRANTORS FAMILY NAMES	GIVEN NAMES ABCDEFGHIJ	GIVEN NAMES KLMNO	GIVEN NAMES PQRSTUVWXYZ	GRANTEES	BOOK	PAGE	No. of Acres	BRIEF DESCRIPTION, LOCATION, ETC. (Not Warranted)
840 Jan 6, 1989	Greenville	For George R. Rice, Jr. J. Nathan Morgan County Tax Collector			William M. Dickson III	1349	425		Line. Lot 13 + Pt Lot 12 Woodside Lake Lanier
863 Jan 6, 1989	"	For Arthur Owen			Gene M. Wagner	1349	427		Lot 1264 Caledonia Rd.
862 Jan 6, 1989	"	For Charles E. Lynch et al			Homer Douglas Hogg III	1349	429		Austin Sp. 1 acre south St. Sville
1004 Jan 9, 1989	"	For Arthur R. Mitchell			William M. Dickson III	1349	500		Lot East Lake Shore Dr.
1005 Jan 9, 1989	"	For Linda Paul Medlin			William M. Dickson III	1349	502	0.9 acs	Old Hwy #11
1006 Jan 9, 1989	"	For Mary Priestly Est.			William M. Dickson III	1349	504	1.22 acs	Lot Old Rutherford Rd. Hills #1
1007 Jan 9, 1989	"	For Chestnut Hills Park Assoc. Inc.			William M. Dickson III	1349	506		Lot 76 Yeoman St. Chestnut Sp.
1008 Jan 9, 1989	"	For Sadie K. Ju et al			William M. Dickson III	1349	508		Lot 19 East Gantt St. Gantt Sp.
1009 Jan 9, 1989	"	For Chestnut Hills Park Assoc. Inc.			William M. Dickson III	1349	510		Lot 78 Chestnut Hills #1
1010 Jan 9, 1989	"	For Willie Lee McCollough et al			William M. Dickson III	1349	512		Lot Gantt Sp.
1011 Jan 9, 1989	"	For Chestnut Hills Park Assoc.			William M. Dickson III	1349	514		Hills Pt Lots 74 & 75 Chestnut
1012 Jan 9, 1989	"	For Virginia Ogle Est.			Norman M. Bramlett	1349	516	0.62	Acres
1013 Jan 9, 1989	"	For Harriett S. Pickens			Jones Batson	1349	518		Lot Brockman St. Less portion St. Chick eggs Sp.
1014 Jan 9, 1989	"	For Benjamin L. Newwood, Jr.			Norothy L. Dunn	1349	520		Lot 2A + Pt Lot 1-A Montgomery Ests & A. Gantt Sp.
1015 Jan 9, 1989	"	For Mallie R. Price			Fred D. Garrett	1349	522		Lot 73 Englewood Dr. Englewood
1016 Jan 9, 1989	"	For George Pusey et al			Fred D. Garrett	1349	524		Lot 136 Brenton Town

DIRECT or GRANTOR Index to Deeds — Greenville County, S. C.

REG. U. S. PAT. OFFICE *ChemClack* County Indexes Since 1888 An Identifying Trade Mark

 Open at Proper Tab according to First Letter or Letters of Name and refer to Buff Sub-Index sheet for page reference.

COTT FAMILY NAME INDEX No. 75 © 1949
MADE BY THE COTT INDEX COMPANY, COLUMBUS, OHIO
SOLD BY PHOTO COPY SUPPLY, MAULDIN, S. C.

FILE NUMBER DATE OF RECORD	GRANTORS FAMILY NAMES	GIVEN NAMES ABCDEFGHIJ	GIVEN NAMES JKLMNO	GIVEN NAMES PQRSTUVWXYZ	GRANTEES	BOOK	PAGE	No. of Acres	BRIEF DESCRIPTION, LOCATION, ETC. (Not Warranted)
1017 Jan 9, 1989	Greenville	For Kenneth K. Campbell J. Nathan Morgan County Tax Collector			Joseph Ervin Harrison	1349	526		Lot 29, Sec 5 Luckytown
1018 Jan 9, 1989	"	For Mamie Lee Moore			Bob R. James	1349	528	1.14	acs Belvue Rd. Bates Sp
1019 Jan 9, 1989	"	For Sylvia M. Haster			J. M. Looper et al	1349	530	3.0	acs Highland Sp.
1020 Jan 9, 1989	"	For Perry Anthony et al			Kenneth Nerman	1349	532		Lot 34 Sec 16, Luckytown
1021 Jan 9, 1989	"	For Jessie R. Gumbles (Life Est)			Glenn Shaw	1349	534		Lot 45 + strip
1022 Jan 9, 1989	"	For Mercury Aviation Co. Inc.			Walker Russ	1349	536		PT Lot 7 Jala St.
1023 Jan 9, 1989	"	For Preferred Homes, Inc.			Mark Rumsey	1349	538	0.0077	acs = PT Lot 28 Riverdowns
1024 Jan 9, 1989	"	For Jesse Patterson et al			John Wilkcon Woods	1349	540		Lots 56 + 57 Rockvale Dr.
1025 Jan 9, 1989	"	For Thalia L. Sudduth			Charles H. Wyatt	1349	542		Lot 235, Sec 2 Rockvale
1026 Jan 9, 1989	"	For Charlie Moore			Steven W. Wyatt	1349	544		Lot 1 South Sp. Brown Rd.
1027 Jan 9, 1989	"	For Paul M. Crane et al			Steven W. Wyatt	1349	546		Lot 35 Blackwood St.
3653 Jan 20, 1989	"	For Bruce Bryant et al 5228 # 20460 1347 pg 245 April 30, 1990 to Gov.			BRM Justice The	1350	155	13.14	pg 958 ac. Hwy 11, For orig Sur Bk 1343
3648 Jan 20, 1989	"	For James H. Hester # 20460 1347 pg 245 April 30, 1990 to Gov.			Robert Bruce	1350	157		Lot 6 + 7 S.C. Hwy 101, O'Neil Sp.
3651 Jan 20, 1989	"	For Governor's Square			J + H. Properties	1350	159		Part Sub pt lot 50 Dover Dr. Cambridge
3650 Jan 20, 1989	"	For Leo W. Hud			William M. Weston	1350	161		Lot 57 Belmont Hts
3652 Jan 20, 1989	"	For Multipley Inc.			Joe M. Wagner	1350	163		State Sec 3, South Sp. Lot 26 Cherokee Dr. Inglewood

DIRECT or GRANTOR Index to Deeds — Greenville County, S. C.

REG. U. S. PAT. OFFICE *Chas. McCott* County Indexes Since 1888 An Identifying Trade Mark

 Open at Proper Tab according to First Letter or Letters of Name and refer to Buff Sub-Index sheet for page reference.


COTT FAMILY NAME INDEX No. 75 © 1949
MADE BY THE COTT INDEX COMPANY, COLUMBUS, OHIO
SOLD BY PHOTO COPY SUPPLY, MAULDIN, S. C.

()

FILE NUMBER DATE OF RECORD	GRANTORS FAMILY NAMES	GIVEN NAMES ABCDEFGHIJ	GIVEN NAMES KLMNO	GIVEN NAMES PQRSTUVWXYZ	GRANTEES	BOOK	PAGE	No. of Acres	BRIEF DESCRIPTION, LOCATION, ETC. (Not Warranted)
3049 Jan 20 1989	Greenville	J Nathan Morgan		for Willie Clark et al County tax collector	Thomas J. Brooks	1350	165		Lot Chick Spax Sp. Brookwood
5420 Feb 6 1989	"	for Thomas Wood			Thomas J. Brooks	1352	201		Lot 117 Belle St. Bantl Sp
5419 Feb 6 1989	"	for Will Atchison		et al	Hyman Louis Fowler	1352	203		Lot 6, Sec 6, Luckytown Lakeside Dr.
5418 Feb 6 1989	"	for Arthur Owen			Gene M. Wagner	1352	205		Lot 32 Sec 10 Luckytown Pg 92
5417 Feb 6 1989	"	for James H. Kalckthaler		et al	William M. Dickson III	1352	207		Lot 2 + Pt Lot 1 Plat Bk 11-7M Sp. Brookwood
5416 Feb 6 1989	"	for Robert J. Williams			Steven W. Wyatt	1352	209		Lot 74 Bantl Dr. Bantl Hill
5415 Feb 6 1989	"	for Phillip A. Trammell			Frank League	1352	211		Lot Allamont Rd & Laurel
10551 Mar 10 1989	"	for Jerry Upcott			Patricia P. Daniel	1355	650		Building only "E" Street
10557 Mar 10 1989	"	for Rev. Ray Some			Charles H. Wyatt	1355	652		Building only Wildwood Dr
10558 Mar 10 1989	"	for Rev. James Carter			Jay W. Bruce	1355	654		Building only Chestnut St
10559 Mar 10 1989	"	for Mike Moore			Mark Rumsey	1355	656		Building only Kerpas Court #2 Villages
10560 Mar 10 1989	"	for Theodore J. Souci		(Life Est)	Winchester Real Estate	1355	658		Lot 4, 20 th Street, Judson Mill
10554 Mar 10 1989	"	for Rosa Bell Jones			William M. Dickson III	1355	660		Lot Brone Sp.
10553 Mar 10 1989	"	for Christine A. Blasley		et al	William M. Dickson III	1355	662		Spax Sp. Lot 26, 291 By-Pass Chick View
10556 Mar 10 1989	"	for P. L. Bruce		et al	Henry & Associates	1355	664		Pt Lot 30 Montis Dr. Paris
10555 Mar 10 1989	"	for Childrens Co. Inc.			Roberta A. Smooth	1355	666		Lot 5

DIRECT or GRANTOR Index to Deeds — Greenville County, S. C.

REG. U. S. PAT. OFFICE *Chas. McCall* County Indexes Since 1888 An Identifying Trade Mark

 Open at Proper Tab according to First Letter or Letters of Name and refer to Buff Sub-Index sheet for page reference.

COTT FAMILY NAME INDEX No. 75 © 1949
MADE BY THE COTT INDEX COMPANY, COLUMBUS, OHIO
SOLD BY PHOTO COPY SUPPLY, MAULDIN, S. C.

FILE NUMBER DATE OF RECORD	GRANTORS FAMILY NAMES	GIVEN NAMES ABCDEFGHIJ	GIVEN NAMES JKLMNOPQ	GIVEN NAMES RSTUVWXYZ	GRANTEES	BOOK	PAGE	No. of Acres	BRIEF DESCRIPTION, LOCATION, ETC. (Not Warranted)
10552 Mar 16, 1989	Greenville	For Rosa Belle Jones	J Nathan Morgan	County Tax Collector	William M. Dickson III	1355	668		Lot 3 Grove Sp.
11362 Mar 16, 1989	"	For D G + W. Jones			Lawrence R. Ware MD	1356	124		Deed, see bk. 1271 p 945
11666 Mar 17, 1989	"	For Edward Robinia			Andrew M. Jones	Corrective Deed 1356	286		Supplemental order. Cancellation of Valley # 5
11691 Mar 17, 1989	"	For Marie Lee Moore			Bob R. Jones	Corrective Deed 1356	200	1.09	Lot 375 Prosperity Court, Pleasant Bates Sp.
19801 Mar 8, 1989	"	For Marie Lee Moore			Bob R. Jones	Corrective Deed 1361	121	1.12	acres Belvue Rd. Bates Sp.
42101 Sept 19, 1989	"	For Geoffrey H. Goldberg			Wayne Kirby	Corrective Deed 1373	584		See 1st deed meadow area see bk 1344 p 846
48212 Oct 25, 1989	"	For Lloyd William Carter			John W. Woods	1377	178		Part Lot 5 3 High Valley Blvd. Judson Mills Village
48213 Oct 25, 1989	"	For C C Bonding Co. Inc.			Gresham + Patterson	1377	180		Lot 40 Seventh St. Sec 4
48214 Oct 25, 1989	"	For Frances A. Altom			Charles Evgatt	1377	182		Lot 14 prop of James Cooley Rockvale Court Sp.
48215 Oct 25, 1989	"	For Marie Jayne Adams Jr.			Charles Evgatt	1377	184	1.29	acres prop of Douglas Green et al
48216 Oct 25, 1989	"	For Harold C. Bowlin			Stephen L. Bowles	1377	186	4.466	acres White Circle Dr. Sewage Lift Sec 4
48217 Oct 25, 1989	"	For J. Walter Braslier			K M L Investors	1377	188		Part Lot known as Saluda River
48218 Oct 25, 1989	"	For Jimmy L. Cruell et al			K M L Investors	1377	190		Lot 27 Sec 2 Luckytown
48222 Oct 25, 1989	"	For James E. Arnold et al			Jesse Redding	1377	193		Lot of Dunklin Bridge Rd.
48223 Oct 25, 1989	"	For Marie Jayne Adams Jr.			William M. Dickson	1377	195	0.86	acres prop of Douglas Green et al
48256 Oct 25, 1989	"	For Wilford B. Atkins			Alvin B. Sullivan	1377	215		Lot Douthit + Academy Sts

DIRECT or GRANTOR Index to Deeds — Greenville County, S. C.

REG. U. S. PAT. OFFICE *ChumCoke* County Indexes Since 1888 An Identifying Trade Mark

Open at Proper Tab according to First Letter or Letters of Name and refer to Buff Sub-Index sheet for page reference.

COTT FAMILY NAME INDEX No. 75 © 1949
MADE BY THE COTT INDEX COMPANY, COLUMBUS, OHIO
SOLD BY PHOTO COPY SUPPLY, MAULDIN, S. C.

()

FILE NUMBER DATE OF RECORD	GRANTORS FAMILY NAMES	GIVEN NAMES ABCDEFGHIJ	GIVEN NAMES JKLMNO	GIVEN NAMES PQRSTUVWXYZ	GRANTEES	BOOK	PAGE	No. of Acres	BRIEF DESCRIPTION, LOCATION, ETC. (Not Warranted)
48448 Nov 26, 1989	Greenville	J. Nathan Morgan County Tax Collector		For D G + W Inc.	Lawrence B. Ware - M.D.	1377	317		Deed 87 CP-23 S 32u See Pt. 1271 pg 915 Supplemental Order Cancellation Englewood Estates Sec B. Grant sp.
49608 Nov 2, 1989	"	For A. E. Carmichael et al			Jerre M. Wagner	1377	972		Lot 54 Englewood Dr.
49596 Nov 2, 1989	"	For C C Bording Co. Inc.			Bresham + Patterson	1377	974		Lot 30 prop of James Coolen Less Unit 1 B Club Pointe Pl 1
49606 Nov 2, 1989	"	For Club Pointe Homeowners Assoc.			Lee Mack	1377	976	0.63	Acres Kindlin Way Etn
49605 Nov 2, 1989	"	For Clyde Eugene Davis			Rmk Investors	1377	978		Lot 27 plat of Lloyd Gilstrap
49598 Nov 2, 1989	"	For Earlie Evans			Larry Glenn Shaw Jr.	1377	980		Lot A Hampton Ave Etn E. Hawkins
49607 Nov 2, 1989	"	For Demetrius Enterprises Inc.			Security Investments Inc.	1377	982		Pt lots 7 + 6 prop of Joe Grant sp.
49597 Nov 2, 1989	"	For Rascoe O. Bundrick			Bresham + Patterson	1377	984		Lot 84 Englewood Estates Sec A Etn sp.
49603 Nov 2, 1989	"	For James R. Godfrey			Christopher Jude Carey	1377	986		Lot 1 Trade St Green, Chick Cook - 24 Forest
49609 Nov 2, 1989	"	For Alva S. Gibbs et al			John W. Woods	1377	988		Lot 35 Forest Dr. Sec 1
49604 Nov 2, 1989	"	For Elias Fincher			Jerry Wayne Greer	1377	990		Pt Lot 8 Plat Bk A pg 99
49602 Nov 2, 1989	"	For Lois Douglas Johnson et al			Daniel Elliott Carey	1377	992		Lot 3 Chick Eggs sp.
49601 Nov 2, 1989	"	For Helen A. Dempsey et al			Charles Wyatt	1377	994		Lots Helen Dr
49600 Nov 2, 1989	"	For American Mtg + Investment Co			Charles Wyatt	1377	996		Lot 221 Rockvale Sec 2
49599 Nov 2, 1989	"	For Bobby N. Brown et al			Larry Glenn Shaw Jr.	1377	998		Lot Green Ave.
50297 Nov 6, 1989	"	For Marie Hunt			Howard Rosenberg	1378	648		Lot West Rd.

DIRECT or GRANTOR Index to Deeds — Greenville County, S. C.

REG. U. S. PAT. OFFICE *Charmette* County Indexes Since 1888 An Identifying Trade Mark

 Open at Proper Tab according to First Letter or Letters of Name and refer to Buff Sub-Index sheet for page reference.

COTT FAMILY NAME INDEX No. 75 © 1949
MADE BY THE COTT INDEX COMPANY, COLUMBUS, OHIO
SOLD BY PHOTO COPY SUPPLY, MAULDIN, S. C.

FILE NUMBER DATE OF RECORD	GRANTORS FAMILY NAMES	GIVEN NAMES ABCDEFGHIJ	GIVEN NAMES JKLMNOPQ	GIVEN NAMES RSTUVWXYZ	GRANTEES	BOOK	PAGE	No. of Acres	BRIEF DESCRIPTION, LOCATION, ETC. (Not Warranted)
50298 Nov 6, 1989	Greenville	For Jesse H. Morgan J. Nathan Morgan County Tax Collector			Case Properties	1378	650	1.35 acres	
50299 Nov 6, 1989	"	For Susie Jackson			George R. Sweet	1378	652		Lot Plat Book M M M pg 105 Lands
50300 Nov 6, 1989	"	For Stanley J. Hale et al			William L. Patterson	1378	657		pt Lot 19 Mill St. Hammett Jp.
50301 Nov 6, 1989	"	For Eddie H. Clark et al			William L. Patterson	1378	656		Lot 2 & Hwy 1-85, Butler
50302 Nov 6, 1989	"	For Naseziter W. Grant			Daniel Elliott Carey	1378	658		Lot 14 Blendale Hgts Add.
50303 Nov 6, 1989	"	For Julia J. Ansalgo et al			Hurley Simmons	1378	660		Lot 90 Wonderland Range
50304 Nov 6, 1989	"	For C.C. Dill Estate			Willie Wilson	1378	662		pt Lots 46 + 47 Corp.
50305 Nov 6, 1989	"	For Joyce S. Evans et al			Jim Smith	1378	664		Lot 7 prop of Central Realty
50306 Nov 6, 1989	"	For William Goldsmith Co.			Winchester Real Estate	1378	666		parcel
50307 Nov 6, 1989	"	For Edgar Hall Hand gr.			Patterson Gresham	1378	668		Lot East Lee Rd.
50308 Nov 6, 1989	"	For Cheryl A. Henson			William L. Patterson	1378	670		Lot 85, Woodfields Inc
50309 Nov 6, 1989	"	For Richard Hoffman et al			Gaine Pinzon Colmenares	1378	672		Lot 53 prop of H.B. Bates
50310 Nov 6, 1989	"	For Housing Services Corp.			Patterson Gresham	1378	674		Lot
50684 Nov 9, 1989	"	For Lawrence R. Fullerton			F M & Investors	1378	911		Lot 75-A Wonderland Range
51710 Nov 15, 1989	"	For Roy A. Lockahy			Daniel E. Carey	1379	535		Lot 1 prop of R. Richardson

DIRECT or GRANTOR Index to Deeds — Greenville County, S. C.

REG. U. S. PAT. OFFICE *Chas McCott* County Indexes Since 1888 An Identifying Trade Mark

Open at Proper Tab according to First Letter or Letters of Name and refer to Buff Sub-Index sheet for page reference.

COTT FAMILY NAME INDEX No. 75 © 1949
MADE BY THE COTT INDEX COMPANY, COLUMBUS, OHIO
SOLD BY PHOTO COPY SUPPLY, MAULDIN, S. C.

()

FILE NUMBER	DATE OF RECORD	GRANTORS FAMILY NAMES	GIVEN NAMES ABCDEFGHIJ	GIVEN NAMES KLMNO	GIVEN NAMES PQRSTUVWXYZ	GRANTEES	BOOK	PAGE	No. of Acres	BRIEF DESCRIPTION, LOCATION, ETC. (Not Warranted)
51690	Nov 15, 1989	Greenville	for Elizabeth Hinkle et al	J. Nathan Morgan		KMA Investors	1379	537		Lot 20 First St. Travelers Rest
51709	Nov 15, 1989	"	for Eugene S. Jones et al			Christopher Jude Carey	1379	539		Strip Goodwin Bridge Rd.
51708	Nov 15, 1989	"	for A. J. Hunt			Paul Evans Hunt	1379	541		Lot Paris mtr sp.
51698	Nov 15, 1989	"	for Landbank Equity Corp			Larry Glenn Shaw jr.	1379	543		Ahney Mills, Brandon Plant Lot 3B 4 Furman St. Sec 2
51699	Nov 15, 1989	"	for Marion S. Bare			Larry Glenn Shaw jr.	1379	545		Paris sp. Lot 73 Sec 2 Bellewood Estates
51707	Nov 15, 1989	"	for David Brown			Jesse Redding	1379	547		Club property Saluda sp Parcel, portion of Spring Lake
51706	Nov 15, 1989	"	for James Clifton Brennan			Robert Bruce	1379	549		Sec D. Bantt sp. Lot 481 Englerood Estates
51761	Nov 15, 1989	"	for Roger L. Donald			Jaime Pinzon Calmenares	1379	551	2.29 acres	interest in soft mine = 0.52 acres lot 6 Wade Donald Estates also
51694	Nov 15, 1989	"	for Glenn A. Harrington			William L. Patterson	1379	553	3.68 acres	Old Pelzer Rd.
51695	Nov 15, 1989	"	for Jan E. Luke			William L. Patterson	1379	553		Lot North Lake Road
51697	Nov 15, 1989	"	for Mary E. Forsythe			Michael S. Bruce	1379	557		Bantt sp. Lot 112 Englewood Estates Sec A
51696	Nov 15, 1989	"	for Camelot, Inc.			Michael S. Bruce	1379	559		Lot 1 Holly Tree Plantation
51705	Nov 15, 1989	"	for Roy A. Lockaby			Christopher J. Carey	1379	561		Lot 2 prop of J. R. Richardson
51703	Nov 15, 1989	"	for CCC Bonding Co. Inc.			Bresham Patterson	1379	563		Lot 33 prop of James Cooley
51691	Nov 15, 1989	"	for Jimmy L. Cruell et al			KMA Investors	1379	565		Lot 28 Sec 2 Luckytown
51692	Nov 15, 1989	"	for Thelma E. Capeland			KMA Investors	1379	567		Lot 104-B, Wonderland Range

DIRECT or GRANTOR Index to Deeds — Greenville County, S. C.

REG. U. S. PAT. OFFICE *Chas. McCall* County Indexes Since 1888 An Identifying Trade Mark

 Open at Proper Tab according to First Letter or Letters of Name and refer to Buff Sub-Index sheet for page reference.

COTT FAMILY NAME INDEX No. 75 © 1949
MADE BY THE COTT INDEX COMPANY, COLUMBUS, OHIO
SOLD BY PHOTO COPY SUPPLY, MAULDIN, S. C.

FILE NUMBER DATE OF RECORD	GRANTORS FAMILY NAMES	GIVEN NAMES ABCDEFGHIJ	GIVEN NAMES JKLMNO	GIVEN NAMES PQRSTUVWXYZ	GRANTEES	BOOK	PAGE	No. of Acres	BRIEF DESCRIPTION, LOCATION, ETC. (Not Warranted)
51693 Nov 15, 1989	Greenville	for <i>Eliza Brockman Hager et al</i> J. Nathan Morgans			K M K Investors	1379	569		Lot 20 Sec 9 Luckytown Sec 4
51702 Nov 15, 1989	"	for Denise J. Fields et al			Jaime Pinzon Calmenares	1379	571		Lot 22 Judson Mill Village
51700 Nov 15, 1989	"	for Administrator of Veterans' Affairs			Larry Glenn Shaw jr.	1379	573		Pt Lots 30 + 31 Ladson St.
51711 Nov 15, 1989	"	for Harold C. Barlin			Stephen L. Barlin	1379	585	4.466	Corrective Deed Sk 1377 pg 186 Acres White Circle Dr. see College Park
51712 Nov 15, 1989	"	for Charles L. Kelley et al			Case Properties	1379	587		Lot 13 Estell St. Sterling
51704 Nov 15, 1989	"	for Gordon Leslie			Bresham + Patterson	1379	589		Lot
51686 Nov 15, 1989	"	for Lawson W. King et al			K M K Investors	1379	591		9 Ark Shale S.C. Kiezel Textile Corp Lot 11 The Residential properties Ave. Donwood
51719 Nov 15, 1989	"	for J. A. Hubbard (Life Estate)			Tony Wyatt Smith	1379	593		Pt Lots 89, 90 + 91 Woodlawn Plant
51687 Nov 15, 1989	"	for Charles H. Kelly			K M K Investors	1379	595		Lot 11 Abney Mills Poinsett
51718 Nov 15, 1989	"	for Guaranty Mortgage Co. Inc			Joseph Ervin Harrison	1379	597		Pt Lot 286 Pleasant Valley
51688 Nov 15, 1989	"	for J. Walter Brasher			K M K Investors	1379	599		Saluda Lake, Lakewood on the
51717 Nov 15, 1989	"	for Willie Freeman et al			Brenda W. Jones	1379	601		Lot Near Suher Rd.
51689 Nov 15, 1989	"	for Albert Clyde			K M K Investors	1379	603		Lot 2 Shady Acres, Piedmont Boling Circle
51716 Nov 15, 1989	"	for Victor Gardner et al			Daniel Elliott Carey	1379	605		Lots 108 + 109 Brutontown
51715 Nov 15, 1989	"	for Jonathan W. Brush			Emma L. Baxter	1379	607		Lot 53, Newland Sub.
51714 Nov 15, 1989	"	for Otis Dial et al			Mary Ethel J. Ware	1379	609		Lot South St. Brutontown

DIRECT or GRANTOR Index to Deeds — Greenville County, S. C.

REG. U. S. PAT OFFICE *Chas McCott* County Indexes Since 1888 An Identifying Trade Mark

Open at Proper Tab according to First Letter or Letters of Name and refer to Buff Sub-Index sheet for page reference.

COTT FAMILY NAME INDEX No. 75 © 1949 MADE BY THE COTT INDEX COMPANY, COLUMBUS, OHIO SOLD BY PHOTO COPY SUPPLY, MAULDIN, S. C.

()

FILE NUMBER DATE OF RECORD	GRANTORS FAMILY NAMES	GIVEN NAMES ABCDEFGHIJ	GIVEN NAMES JKLMNO	GIVEN NAMES PQRSTUVWXYZ	GRANTEES	BOOK	PAGE	No. of Acres	BRIEF DESCRIPTION, LOCATION, ETC. (Not Warranted)
51713 Nov 15, 1989	Greenville	J. Nathan Morgan County Tax Collector	African M. I. Church		Harold Edward Tate	1379	611		Lot
52991 Nov 27, 1989	"	for Florence Fleming	"		Mary Ethel F. Ware	1380	475		Annex Pt Lot 5 Malay St. Sterling
52993 Nov 27, 1989	"	for C. Edward Floyd	"		Larry A. McKinney	1380	477	9.6	reserved easement acres Batesville Rd. also
52992 Nov 27, 1989	"	for James Luther Lane et al	"		William L. Patterson	1380	479		Lot Lee Vaughn Rd.
52994 Nov 27, 1989	"	for Billy G. Mobley Sr.	"		W. F. Patterson	1380	481		Annex Lot 5 Minus St. Enaree
53531 Nov 29, 1989	"	for Mae Helen Madison et al	"		Fred Haggood	1380	783		Lot 169 Lincoln Town
53532 Nov 29, 1989	"	for Billy G. Mobley	"		William H. Ladson	1380	785		Lot Somer St.
53533 Nov 29, 1989	"	for Bobbie S. Mobley	"		Jack H. Curlee	1380	787		Lot 8 prop of Henry Hunt
53534 Nov 29, 1989	"	for W.R. Martin Corp et al	"		Bresham + Patterson	1380	789		Lot Augusta Place St.
53535 Nov 29, 1989	"	for New Mt. Zion Church Trustees	"		Jay W. Bruce	1380	791	1	acre
53536 Nov 29, 1989	"	for H. B. Mackey (Life Estate)	"		Tony Myatt Smith	1380	793		Lot 6 Plat Bk C Pg 200
53537 Nov 29, 1989	"	for Gladys M. Phillips	"		Delores Dreggs	1380	795		Hts Lots 20, 21 + 22 Norwood
54868 Dec 5, 1989	"	for Mrs W. B. Wilson Jr.	"		Robert Bruce	1381	629		Warren Fisher Sec. Lot 161 Lake Lanier Sherep.
54870 Dec 5, 1989	"	for M Enterprises Inc.	"		William M. Nickson	1381	631		Lot 8 Goodwin + Wilson St.
54871 Dec 5, 1989	"	cancelled Darius J. Tankard " RMC	for Keith Rumsay et al By Court Order # 20027 dt 1402 of 758, June 17, 1970		Glenn Shaw	1381	633		Lot 6-24 Carey Ave. Greer
54872 Dec 5, 1989	"	for Thomas Errod	"		Larry A. McKinney	1381	635		St. Ann Pt Lots 79 + 78 Bryson Village

DIRECT or GRANTOR Index to Deeds — Greenville County, S. C.

REG. U. S. PAT. OFFICE *Chumlett* County Indexes Since 1888 An Identifying Trade Mark

Open at Proper Tab according to First Letter or Letters of Name and refer to Buff Sub-Index sheet for page reference.

COTT FAMILY NAME INDEX No. 75 © 1949
MADE BY THE COTT INDEX COMPANY, COLUMBUS, OHIO
SOLD BY PHOTO COPY SUPPLY, MAULDIN, S. C.

FILE NUMBER DATE OF RECORD	GRANTORS FAMILY NAMES	GIVEN NAMES ABCDEFGHIJ	GIVEN NAMES KLMNO	GIVEN NAMES PQRSTUVWXYZ	GRANTEES	BOOK	PAGE	No. of Acres	BRIEF DESCRIPTION, LOCATION, ETC. (Not Warranted)
54873 Dec 5, 1989	Greenville	For Mamie	McCormell	Estate	George B. Beachem	1381	637		Lot Piney Rd. Chick Sps Sp.
54874 Dec 5, 1989	"	For D.M. Mc	Alister	Estate	Ana J. Briggs	1381	639		Lot
54875 Dec 5, 1989	"	For Estella	McIntyre	Estate	George Butler Beachem	1381	641		Lot 2 prop of Mary J. Bates ^{etal} prop Reg.
54876 Dec 5, 1989	"	For Donna B.	Puckett		Fred L. Haggard	1381	643		Unit 3-F Town Park Haring
54877 Dec 5, 1989	"	For Gladys M.	Phillips		Emma Baxter	1381	645		Lots 4+5 Norwood Stgts Sec A
54881 Dec 5, 1989	"	For Gladys M.	Phillips		Jesse Redding	1381	647		Lots 39, 40 x 41 Norwood Stgts
54882 Dec 5, 1989	"	For Annette	Sherman	etal	Lobby A. Barnett	1381	649		Lot
54889 Dec 5, 1989	"	For Richard J.	Shakman	etal	Michael S. Bruce	1381	657		Lot 23 Holly Vista
54879 Dec 5, 1989	"	For Roosevelt	Walker		John W. Woods	1381	653		PT Lot 71
54891 Dec 5, 1989	"	For Fatema	Saban	etal	K M K Investors	1381	655		Lot 28 Melrose Land Co.
54890 Dec 5, 1989	"	For Mariscus	Jerry		K M K Investors	1381	657		Lot 52 Lincoln Town Estates
54888 Dec 5, 1989	"	For James C.	Siller		Michael S. Bruce	1381	659		Lot 54 Mountain Crest
54869 Dec 5, 1989	"	For John P.	Scott	etal	Wm. M. Nickson	1381	661		Lot 15 Sherwood Forest Sec 1
54892 Dec 5, 1989	"	For Edward M.	Sanders		Michael A. Holland	1381	663		Lot 38 Holly Sps Sub.
54887 Dec 5, 1989	"	For Billy Joseph	Mabley	Sr.	W. J. Patterson	1381	665		Lot Doe St.
54886 Dec 5, 1989	"	For Thalia L.	Sudduth		W. J. Patterson	1381	667		Lot Camden Ar.

DIRECT or GRANTOR Index to Deeds — Greenville County, S. C.

REG. U. S. PAT OFFICE *Chas McCott* County Indexes Since 1888 An Identifying Trade Mark

Open at Proper Tab according to First Letter or Letters of Name and refer to Buff Sub-Index sheet for page reference.

COTT FAMILY NAME INDEX No. 75 © 1949
MADE BY THE COTT INDEX COMPANY, COLUMBUS, OHIO
SOLD BY PHOTO COPY SUPPLY, MAULDIN, S. C.

()

FILE NUMBER DATE OF RECORD	GRANTORS FAMILY NAMES	GIVEN NAMES ABCDEFGHIJ	GIVEN NAMES JKLMNO	GIVEN NAMES PQRSTUVWXYZ	GRANTEES	BOOK	PAGE	No. of Acres	BRIEF DESCRIPTION, LOCATION, ETC. (Not Warranted)
54880 Dec 5, 1989	Greenville	For Michael Turner J. Nathan Morgan County Tax Collector			John Wilkcon Woods	1381	669		Long Lot 929 prop of Goldsmith +
54893 Dec 5, 1989	"	For Guli M. Malone			Case Properties	1381	671		pt Lot 1 Hammett St.
54883 Dec 5, 1989	"	For Billy Joseph Mobley Sr.			W. J. Patterson	1381	673		2 Lots Perry Ave + Doe
54885 Dec 5, 1989	"	For Thomas Ralph Bruce Jr. et al			William L. Patterson	1381	675	0.24	Acres = Lot 3 Jenkins St
54884 Dec 5, 1989	"	For Billy J. Mobley			W. J. Patterson	1381	677		Lot Perry Ave.
54894 Dec 5, 1989	"	For Westminster Co.			Daniel E. Carey	1381	679		"Lot" Idlewild
55258 Dec 7, 1989	"	For Ebenezer Baptist Church			B.M. B. Luster	1381	881		Cancellation of Deed By Court order
"	"	"			"	1381	881		# 89-CP-23-2082 for Orig See Rt. B43 pg 958 + Continuation Deed B50 pg 755
55690 Dec 11, 1989	"	For Ellen Jackson etc			Jose Redding	1382	170		Lot 34 Jefferson St
55699 Dec 11, 1989	"	For Maria Edward Scott			John Paul Batson	1382	172	.60	ac. = tract 7
55698 Dec 11, 1989	"	For Pleasant View Presbyterian			Janie P. Colman	1382	174		Lot Nash-mile Rd.
55697 Dec 11, 1989	"	For Sam P. Sanders			Phillip M. Reed	1382	176		Lot 2 Osteen Rd.
55696 Dec 11, 1989	"	For Southland Development Co. Inc.			Ernest Bayler	1382	178		Lot 7 Parkin mile Court
55695 Dec 11, 1989	"	For Charles W. Ward Dennis Ward			Ernest Bayler	1382	180		Lot Dutton Street
55694 Dec 11, 1989	"	For Frank E. Stevens			Jay W. Bruce	1382	182		Lot 81-A Woodland Range
55693 Dec 11, 1989	"	For Jackie Louis Rhodes			Ernest Bayler	1382	184		Lot Oaklawn Sp.

DIRECT or GRANTOR Index to Deeds — Greenville County, S. C.

REG. U. S. PAT. OFFICE *Chumlett* County Indexes Since 1888 An Identifying Trade Mark

 Open at Proper Tab according to First Letter or Letters of Name and refer to Buff Sub-Index sheet for page reference.

COTT FAMILY NAME INDEX No. 75 © 1949
MADE BY THE COTT INDEX COMPANY, COLUMBUS, OHIO
SOLD BY PHOTO COPY SUPPLY, MAULDIN, S. C.

FILE NUMBER DATE OF RECORD	GRANTORS FAMILY NAMES	GIVEN NAMES ABCDEFGHIJ	GIVEN NAMES KLMNO	GIVEN NAMES PQRSTUVWXYZ	GRANTEES	BOOK	PAGE	No. of Acres	BRIEF DESCRIPTION, LOCATION, ETC. (Not Warranted)
55691 Dec 11, 1989	Greenville	Inw	M. Phillips	J. Nathan Morgan	Lucille Shell	1382	188		Lot 23, 24 + 25 Nowood hqts
55692 Dec 11, 1989	"	Inw	M. Phillips	"	Emma Baxter	1382	186		Lot 25 + 26 Nowood hqts
56993 Dec 19, 1989	"	Inw	Helen Madison et al	"	Fred Haggard	1383	055		Lot 169 Lencox Town see Pl 1380 pg. 783
56994 Dec 19, 1989	"	Inw	Joyce S. Evans et al	"	Jeff B. Smith	1383	057		see Pl 1378 pg 684 Lot 7 prop Central Realty Corp.
56995 Dec 19, 1989	"	Inw	Edward M. Sanders	"	Michael J. Halland	1383	059		see Pl 1381 pg 663 Lot 3 80 Holly Spg Sub. Mauldin
1145 Jan 5, 1990	"	Inw	C. A. Crawford	"	Judy Church	1384	939		g deed see Pl 1345 pg 359 (let child spg 79) Order # 88-C.P.-23-4703 Cancellation