

DIRECT or GRANTOR Index to Deeds — Greenville County, S. C.

REG. U. S. PAT. OFFICE *Chas. M. Calkins* County Indexes Since 1888 An Identifying Trade Mark

 Open at Proper Tab according to First Letter or Letters of Name and refer to Buff Sub-Index sheet for page reference.

COTT FAMILY NAME INDEX No. 75 © 1949
MADE BY THE COTT INDEX COMPANY, COLUMBUS, OHIO
SOLD BY WALKER, EVANS & COGSWELL CO., CHARLESTON, S.C.

(A)

FILE NUMBER DATE OF RECORD	GRANTORS FAMILY NAMES	GIVEN NAMES ABCDEFGHIJ	GIVEN NAMES JKLMNOPQ	GIVEN NAMES RSTUVWXYZ	GRANTEES	BOOK	PAGE	No. of Acres	BRIEF DESCRIPTION, LOCATION, ETC. (Not Warranted)
16843 Jun. 16, 1975	Greenville County				<i>et al.</i> Ellis & Marby, Jr.	1013	221		Rd. + driveway to lot in Rd. Quit claim - Part Cox Building Sp.
19732 Jul. 24, 1975	"	"			E. W. Horton, <i>et al.</i>	1014	933		Quiteman - part in pt. of strip on Daine Dr. (Kearles St.) + Bridge Ave.
19730 Jul. 24, 1975	"	"			James E. Jayrasay, Jr.	1014	935		Quiteman - part in pt. of strip on Daine Dr. (Kearles St.) + Bridge Ave.
22915 Apr. 4, 1975	"	"			Sanion Action, Inc.	1016	411		Lease - Lot E. McBee Ave.
23986 Apr. 16, 1975	"	County			Bargh Leona Tallier Dewey Authority	1016	865		Int. lot Colonial St.
27688 May 27, 1975	"	County, <i>et al.</i>			Western Carolina Regional	1018	883		2 Pieces - 3.49 Acs. + 0.92 Acs. Kitty Hawk Rd. / Homeown Center Part T. + easement for sight of way
"	"	"			"	1018	883		
30533 June 25, 1975	"	County			T. Walt - <i>et al.</i>	1020	872		Extension Clayton Dr.
4651 Aug. 20, 1975	"	"			A. E. Yates, <i>et al.</i>	1022	904		Quitclaim Deed Strip 10ft drainage easement records
"	"	"			"	1022	904		
4689 Aug. 21, 1975	"	County			Washington and Baptist Church	1022	931		Quit Claim Deed, strip - Kitt St.
12666 Nov. 12, 1975	"	"			Michelin Tire Corp.	1027	145		Lease Agreement
12668 Nov. 12, 1975	"	"			D. C. Nat'l Bk (Nat'l Assn.)	1027	210		Assignment
12667 Nov. 12, 1975	"	"			Chase Manhattan Bk Assns.	1027	214		Assignment
12807 Nov. 12, 1975	"	"			Dewey Oaks Homeowners Co.	1027	219		"Dewey Oaks" Quitclaim Deed of Parcel of Personal Property
22960 Mar. 10, 1976	"	County			American Hardware Supp.	1032	805	20.07	Acc. S. Purty Rd., easements

DIRECT or GRANTOR Index to Deeds — Greenville County, S. C.

(A) REG. U. S. PAT. OFFICE *Chas McCott* County Indexes Since 1888 An Identifying Trade Mark

Open at Proper Tab according to First Letter or Letters of Name and refer to Buff Sub-Index sheet for page reference.

COTT FAMILY NAME INDEX No. 75 © 1949
MADE BY THE COTT INDEX COMPANY, COLUMBUS, OHIO
SOLD BY WALKER, EVANS & COGSWELL CO., CHARLESTON, S. C.

FILE NUMBER DATE OF RECORD	GRANTORS FAMILY NAMES	GIVEN NAMES ABCDEFGHIJ	GIVEN NAMES JKLMNO	GIVEN NAMES PQRSTUVWXYZ	GRANTEES	BOOK	PAGE	No. of Acres	BRIEF DESCRIPTION, LOCATION, ETC. (Not Warranted)
38613 May 6, 1916 20047	Greenville	County			Michigan Ice Corp.	1030	572		Pondville
May 20, 1916 20000	"	"			Kunst Development Co. 1047	1500	211		West End of Kyle St. 2000 sq ft. 11 1/2 17 ft. strip on alley w. South
May 20, 1916 1052	"	"			Woodsboro Baptist Church & Country Club, Inc., et al	1000	212		
July 19, 1916 5462	"	County, et al.			Carolina Springs Golf	1029	531		Agreement
Aug 31, 1916 6204	"	County			Pittsburgh Natl Bk	1042	180		for imp. lease see # 109 pg. 306 Pondville & J. J. J. et al Anderson Bridge Rd.
Sept 1, 1916 8659	"	"			Roy H. Jones	1042	323	2.984	See White Br. Index
Sept 29, 1916 15311	"	County, et al			Southern Railway Co. et al	1043	277		strip also right of way
Dec 1, 1916 17986	"	County			Park Place Baptist Church	1047	421		Order
Jan 5, 1917 19640	"	County			Charlester Real Est. Co. et al	1049	147		grant lot Chapman Rd lot Danford St.
Jan 25, 1917 20533	"	County a Body Politic			William R. Gardner Corp. a Comm. Corp.	1050	50		Quit claim deed - cont.
Feb 4, 1917 23219	"	County			First Hartford Realty Co. formerly American Realty & Inv. Co.	1050	572		lot 11 w Old Poplar Mt. Rd.
Mar 3, 1917 25121	"	County			Greer Mechanical #64841 4-13-96 canceled Dennis & Sanders INC.	1052	71		grant pt. Old Poplar Mt. Rd. agreement
Mar 21, 1917 25748	"	County			House of Fabric of S.C. INC.	1053	331		lease agreement
Mar 30, 1917	"	County, S.C.			House of Fabric of S.C.	1053	1071		Second Amendment to Lease Agree. Release of Prop. & Encumbrance for sig. lease recorded in 811 pg. 25
28073 Apr 20, 1917	"	County			Park Place Baptist Church	1054	941		Quit Claim Deed 10 ft

DIRECT or GRANTOR Index to Deeds — Greenville County, S. C.

REG. U. S. PAT. OFFICE *Chas. McCott* County Indexes Since 1888 An Identifying Trade Mark

Open at Proper Tab according to First Letter or Letters of Name and refer to Buff Sub-Index sheet for page reference.

COTT FAMILY NAME INDEX No. 75 © 1949
MADE BY THE COTT INDEX COMPANY, COLUMBUS, OHIO
SOLD BY WALKER, EVANS & COGSWELL CO., CHARLESTON, S.C.

5
(B)

FILE NUMBER DATE OF RECORD	GRANTORS FAMILY NAMES	GIVEN NAMES ABCDEFGHIJ	GIVEN NAMES JKLMNO	GIVEN NAMES PQRSTUVWXYZ	GRANTEES	BOOK	PAGE	No. of Acres	BRIEF DESCRIPTION, LOCATION, ETC. (Not Warranted)
28074 Apr. 20, 1977	Greenville County				Thomas J. Bullock	1054	943		Alley Quit claim deed, 10 ft. Barton St. Marietta
34790 June 16, 1977	" County, a political Subd.				Stroud Memorial Hospital	1058	662		Quit claims deed - int. lot
5403 Aug. 18, 1977	" County, et al				Bi-Lo, Inc. a S.C. Corp	1062	960		Assignment By Novation: Old Duncan Chapel Rd.
8224 Sept. 13, 1977	" County				Wheeler M. Shackleton	1064	723		Quit Claim deed - Strip Pt.
13766 Nov. 2, 1977	" County				Western Carolina Regional <i>Super Authority</i>	1067	828		Right of Way (547.1-1-2.2) Sp.
16187 Nov. 23, 1977	" County, et al				Steven A. Whitney et al	1069	23	3.618	Acres Perimeter Rd. Grant
16794 Dec. 1, 1977	" County				America Inc. Lucas Industries North	1069	436		Quit-claim Deed int. Strip Smith Rd.
18351 Dec. 16, 1977	" County				Sloyd D. Auten	1070	292		Old Smith Rd. Quit-claim Deed - Strip,
19240 Dec. 27, 1977	" County, et al				Foodhold U.S.A., Inc.	1070	796		Assignment By Novation
24673 Feb. 21, 1978	" County				Bi-Lo, Inc.	1074	1		Amendment to Lease
29081 April 3, 1978	" County et al				Foodhold U.S.A. Inc.	1076	407		Assignment by Novation Springs Rd.
30977 Apr. 19, 1978	" County a Political Subd.				Jessie Conde et al	1077	404		int. lot cor. Briggs Ave. + Vernon
32714 May 3, 1978	" County <i>Cancelled</i>				Lucas Industries, Inc.	1078	424		Lease.
34263 May 17, 1978	" County, a Political Subd. <i>Authority #57270</i>				By Deacons Roper Mountain Baptist Church	1079	359		Quit Claim Deed - pt. road bed Butler Camelot Sheet 2
37791 June 16, 1978	" County				Camelot, Inc.	1081	377		Quit-claim int. Unnamed St.
1149 July 12, 1978	" County				First Hartford Realty Corp.	1083	26		Lot 4 Green Heron Rd. also per property

DIRECT or GRANTOR Index to Deeds — Greenville County, S. C.

5

(B) REG. U. S. PAT. OFFICE *Chas. McCott* County Indexes Since 1888 An Identifying Trade Mark

Open at Proper Tab according to First Letter or Letters of Name and refer to Buff Sub-Index sheet for page reference.

COTT FAMILY NAME INDEX No. 75 © 1949
MADE BY THE COTT INDEX COMPANY, COLUMBUS, OHIO
SOLD BY WALKER, EVANS & COGSWELL CO., CHARLESTON, S.C.

FILE NUMBER DATE OF RECORD	GRANTORS FAMILY NAMES	GIVEN NAMES ABCDEFGH	GIVEN NAMES IJKLMNO	GIVEN NAMES PQRSTUVWXYZ	GRANTEES	BOOK	PAGE	No. of Acres	BRIEF DESCRIPTION, LOCATION, ETC. (Not Warranted)
1146 July 12, 1978	Greenville	County, et al			First Hartford Realty Corp.	1083	14		Heron Road Quit Claim deed - lot, Green
1147 July 12, 1978	"	County, et al			General Nutrition Corp.	1083	17	}	Quit Claim deed - 16.304 Acre, Woodruff Rd. (S. C. Hwy. 146) also Lot Green Heron Road
	"	"			"	1083	17		
2617 July 25, 1978	"	County			First Hartford Realty Corp.	1083	766		
2939 July 27, 1978	"	County			Comfortable Mortgages, Inc. Co.	1083	964		Quit-claim det. Pt. N/W Riddle Rd.
3278 July 31, 1978	"	County et al			American Hardware Supply	1084	246		Lease Agreement Hantt Sp.
9632 Sept. 25, 1978	"	County et al			Troy B. Cooper, et al	1088	568	1.83	Acre Akron Dr. "Donaldson Center" Rd. (U.S. Hwy 25)
10351 Oct. 2, 1978	"	County			Amy Moore Charles, et al	1089	42		Quit Claim Deed, Int., Tract Augusta
14547 Nov 9, 1978	"	County et al			Emery Industries, Inc. Commission et al	1091	587		First Amendment to Lease Agree. Ave.
20086 Jan. 8, 1979	"	County, S. C.			Greenville County Museum	1094	919		Lot North Hudson St + Ashbury
22805 Feb. 5, 1979	"	County			Charles Proctor	1096	526		Pt. Hope St.
22800 Feb. 5, 1979	"	County			Glyde E. Davis	1096	531		Pt. Hope St.
27179 Mar. 22, 1979	"	County, S. C., et al			Cruella Chemical Co., Inc. Air Park	1099	43		Hantt Sp. Lot Perimeter Rd. Donaldson Center,
28009 Mar. 29, 1979	"	County of S. C. et al			Donaldson Center Industrial	1099	514		Joint Resolutions S. C. Hwy. 290 + Hwy. 25
28928 Apr. 6, 1979	"	County			Raymond H. League S. C. Inc.	1100	43		Quit-claim Deed - Strip cor.
29788 Apr. 13, 1979	"	County			Hoodwell Industries of Upper	1100	515		Quit-claim det. Lot Clayton St.

DIRECT or GRANTOR Index to Deeds — Greenville County, S. C.

Open at Proper Tab according to First Letter or Letters of Name and refer to Buff Sub-Index sheet for page reference.

KEYS PRINTING CO., GREENVILLE, S. C.

(C)

FILE NUMBER DATE OF RECORD	GRANTORS FAMILY NAMES	GIVEN NAMES ABCDEFGHIJ	GIVEN NAMES JKLMNO	GIVEN NAMES PQRSTUVWXYZ	GRANTEES	BOOK	PAGE	No. of Acres	BRIEF DESCRIPTION, LOCATION, ETC. (Not Warranted)
1256 July 12, 1979	Greenville	County			J. B. Easterlin, et al	1106	558	0.785	(Quit Claim deed) Ac. Ft. Old Woodruff Rd.
4412 Aug 6, 1979	"	"			Pediment Natural Gas Co. Telegraph Co.	1108	714		Right of Way
4728 Aug 8, 1979	"	"			Southern Bell Telephone &	1108	945		Right of Way Easement Road
8193 Sept. 7, 1979	"	"			Margaret B. Trammell Wheeler, Inc.	1110	958		abt. Roadbed of South Fairfield
9367 Sept. 18, 1979	"	"	"	"	John D. Hollingsworth on	1111	761	6.14	Also easements on Lot Perimeter Rd. Donaldson Center
10549 Sept 27, 1979	"	"	"	"	Charles Wright Corp.	1112	318		Lease & Assignment Buncombe Park (Quit Claim deed)
14178 Oct. 26, 1979	"	"			F. M. Jewell, et al	1114	351		Lot - N. Haven Drive Park (Quit Claim deed)
14177 Oct. 26, 1979	"	"			Daniel E. Shaw, et al	1114	350		Lot - Haven Drive Buncombe Center" Hartt Tp.
16013 Nov. 9, 1979	"	"	"	"	Northwestern Laboratories, Inc.	1115	332	12.64	Ac. - Tract Perimeter Rd. Donaldson
16083 Nov. 13, 1979	"	"	"	"	William J. Rathfuss	1115	414		Lot Broad & Falls St.
16882 Nov. 19, 1979	"	"	"	"	Allied Products Corp.	1115	877		Lease Agreement
20584 Dec. 27, 1979	"	"	"	"	Helco Corp #35546	1118	1		Lease Agreement
"	"	"	"	"	Duesen-Dez Incorporated Bank of S.C.	1118	1		Assignment of Lease Agreement
20583 Dec. 27, 1979	"	"	"	"	Citizens & Southern Natl.	1117	982		Lease Agreement
"	"	"	"	"	Textile Corporation Bank of S.C.	1117	982		Assignment of Lease Agreement
"	"	"	"	"	Citizens & Southern National	1117	982		Assignment of Lease Agreement
Over	"	"	"	"					

49255 Deed BK 1483 pg 96 cancelled
8/7/92

cancelled 2/07 Sept 8, 1987
Doris S. Samsley Deed Br. 1304 P. 569

cancelled
Doris Samsley
6-26-95 BK

cancelled
Doris Samsley
Jan 11, 1991
BK. 1423 pg 455
1646

Jan 11, 1991
BK. 1423 pg 455
1646

DIRECT or GRANTOR Index to Deeds — Greenville County, S. C.

(C)

Open at Proper Tab according to First Letter or Letters of Name and refer to Buff Sub-Index sheet for page reference.

KEYS PRINTING CO., GREENVILLE, S. C.

FILE NUMBER DATE OF RECORD	GRANTORS FAMILY NAMES	GIVEN NAMES ABCDEFGHIJ	GIVEN NAMES JKLMNO	GIVEN NAMES PQRSTUVWXYZ	GRANTEES	BOOK	PAGE	No. of Acres	BRIEF DESCRIPTION, LOCATION, ETC. (Not Warranted)
21840 Jan. 14, 1980	Greenville	County, et al			In. Walter D. Griffin, et al	1118	821		Court of Common Pleas Order No. 79-CF-23-2534 - Coloring of Deed Wood Dr. Thim Oak Ln. + Elderidge Circle See Deed Bk. 665 Pg. 325
"	"	" "			" "	1118	821		
"	"	" "			" "	1118	821		
23464 Jan. 30, 1980	"	"	D. C., et al		at al Armin Plastics, D.C. Inc.	1119	765		Lease Agreement
26743 Mar. 9, 1980	"	"	"		College Properties, Inc.	1121	808	0.51	acres Woods Rd. (Quit Claim deed)
27913 Mar. 20, 1980	"	County			Ferguson Enterprises Inc.	1122	449		Lease Agreement
27911 Mar. 20, 1980	"	County			The S.C. Nat'l Bank	1122	535		Assignment of Lease Agreement Hwy 29 + Scott St.
28993 Mar. 31, 1980	"	"			Jesse L. Helms Jr.	1123	81		Quit Claim Deed Mt. Parcel Co. National
30671 Apr. 17, 1980	"	County			H. K. Development Corp.	1124	86		Lease Agreement
30670 Apr. 17, 1980	"	County			The S.C. Nat'l Bank	1124	176		Assignment of Lease Agreement
30758 Apr. 17, 1980	"	County			Shen Oil Co. of Penn. Corp.	1124	257		Storm water Retention Agreement "Brentontown"
30861 Apr. 18, 1980	Included in Error 8-16-2000	County	See - Greenville County Redevelopment Authority		Reedy River Development upper S.C. Inc.	1124	296		Lot Cr. Scott St + Mack (Oak) St Hwy.
31160 Apr. 22, 1980	"	County			Goodwill Industries of	1124	441		Int Quit Claim Deed - Parcel Pinsett
31159 Apr. 22, 1980	"	County			Echols Oil Co., Inc.	1124	443		Int. Quit Claim - Parcel Clayton St.
31927 Apr. 30, 1980	"	County			John B. Chenow	1124	896		Storm water Retention Agreement
32158 May 2, 1980	"	County			Community Bank	1125	109		Storm water Retention Agreement

DIRECT or GRANTOR Index to Deeds — Greenville County, S. C.

Open at Proper Tab according to First Letter or Letters of Name and refer to Buff Sub-Index sheet for page reference.

KEYS PRINTING CO., GREENVILLE, S. C.

(D)

FILE NUMBER DATE OF RECORD	GRANTORS FAMILY NAMES	GIVEN NAMES ABCDEFGH	GIVEN NAMES IJKLMNO	GIVEN NAMES PQRSTUWXYZ	GRANTEES	BOOK	PAGE	No. of Acres	BRIEF DESCRIPTION, LOCATION, ETC. (Not Warranted)
33950 May 23, 1980	Greenville	County			Gate Petroleum Co.	1126	276		Storm water Retention Agreement
34173 May 27, 1980	"	"			Hart Graphics, Inc.	1126	376		Lease Agreement
34172 May 27, 1980	"	"			Chase Manhattan Bank N.A. First Nat'l Bank of S.C. + a n.y. Corp.	1126	448		Assignment of Lease Agreement
1848 July 21, 1980	"	"	etal		Union Carbide Corp. etal	1129	602		Agreement Easements reserved for Grantor
2120 July 23, 1980	"	"			North Greenville College Products	1129	743		Quit Claim, Mt. Mt. South Main St.
3158 Aug 4, 1980	"	"			Morris, a Division of Evans Co.	1130	441		Storm Water Retention Agreement
5565 Aug 25, 1980	"	"			Liberty Life Insurance	1131	914		Storm Water Retention Agreement
6413 Aug 29, 1980	"	"			State of South Carolina,	1132	356	25	Market" also Mt. Strip across Pine Knoll Dr. Farmers
7519 Sep 8, 1980	"	"			H. Roddey Miller	1132	824		Storm water Retention Agreement
7519 Sep 8, 1980	"	"			Donald E. Franklin Sewer Authority	1132	828		Storm water Retention Agreement
8656 Sept. 17, 1980	"	"			Western Carolina Regional Sewer Authority	1133	708		Right of way (506.6-1-1.7)
8656 Sept. 17, 1980	"	"			Western Carolina Regional Center, Inc.	1133	710		Right of way (487-1-13.3)
14350 Nov. 7, 1980	"	"	etal		Chestnut Hill Mental Health	1136	944		Easement
15109 Nov 17, 1980	"	"	etal		Bi - Lo, Inc.	1137	419		Storm water Retention Agreement For orig see Deed Bk. 1115 Pg. 877
16868 Dec. 4, 1980	"	"			Allied Products Corp.	1138	340		First Amendment to Lease Agreement
21459 Jan 27, 1981	"	"	By Judge Frank Epper of Common Pleas By Atty Joseph H Earle jr	Wille Co Court etal	City of Travelers Rest	1141	586		Closing of Edwin Rd. Court Order 81-CP-23-203

DIRECT or GRANTOR Index to Deeds — Greenville County, S. C.

(D)

Open at Proper Tab according to First Letter or Letters of Name and refer to Buff Sub-Index sheet for page reference.

KEYS PRINTING CO., GREENVILLE, S. C.

FILE NUMBER DATE OF RECORD	GRANTORS FAMILY NAMES	GIVEN NAMES ABCDEFGHIJ	GIVEN NAMES JKLMNO	GIVEN NAMES PQRSTUVWXYZ	GRANTEES	BOOK	PAGE	No. of Acres	BRIEF DESCRIPTION, LOCATION, ETC. (Not Warranted)
21877 Feb. 2, 1981	Greenville	County			Sewer authority Western Carolina Regional City in fact for Althea F. Pate	1141	908		Right of way (506.6 - 1 - 1.7)
22051 Feb. 3, 1981	"	"	etal		Wallace F. Pate et al	1142	132		Storm Water Retention Agreement
22050 Feb. 3, 1981	Greenville	County			J. E. Sistine Company	1142	139		Supplemental Agreement
22049 Feb. 3, 1981	"	"	"		Storage, Inc.	1142	126		Storm Water Retention Agreement
23710 Feb. 20, 1981	"	"	"		Benjamin E. Boren	1143	99		Quit Claim Deed Strip Shannon Dr.
23709 Feb. 20, 1981	"	"	"		W. F. Howell, Jr.	1143	100		Quit Claim Strip, Shannon Drive agreement
26132 Mar. 19, 1981	"	"	"		John G. Cheros Mc. By Trustees	1144	674		Storm Water Detention Agreement
26641 Mar. 24, 1981	"	"	"		Northeast Church of Christ	1144	931		Storm Water Detention
29577 Apr. 22, 1981	"	"	"		Groce Rd. Baptist Church	1146	722	1.91	Acres Blackberry Valley Rd. Agreement
31133 May 7, 1981	"	"	"		H. L. Butler	1147	652		Storm Water Detention Inc.
1754 July 21, 1981	"	"	"		Cargill Equipment Leasing Corp.	1152	106		Consent & Waiver - Hart Graphics Agreement
2015 July 23, 1981	"	"	"		Hart Graphics, Inc. Industries, Inc.	1152	243		Amendment no. I to Lease
2876 July 31, 1981	"	"	"		Keystone Consolidated Industries, Inc.	1152	820		Storm Water Detention Agreement
2875 July 31, 1981	"	"	"		Keystone Consolidated	1152	860		Storm Water Detention Agreement (See Deed Bk. 1009 pp. 279)
2988 July 31, 1981	"	"	"		Auco Corporation	1152	811		Third Amended Lease Agreement
3727 Aug. 10, 1981	"	"	"		Hospital St. Francis Community	1153	298		Quit Claim Tract

DIRECT or GRANTOR Index to Real Estate Deeds -- Greenville County, S. C.

Open at Proper Tab according to First Letter or Letters of Name and refer to Buff Sub-Index sheet for page reference.

KEYS PRINTING CO., GREENVILLE, S. C.

(E)

FILE NUMBER DATE OF RECORD	GRANTORS FAMILY NAMES	GIVEN NAMES ABCDEFGHIJ	GIVEN NAMES JKLMNO	GIVEN NAMES PQRSTUVWXYZ	GRANTEES	BOOK	PAGE	NO. OF ACRES	BRIEF DESCRIPTION, LOCATION, ETC. (NOT WARRANTED)
4500 Aug. 19, 1981 6933	Greenville	County			Stewart Square Partnership Nagarene	1153	798		Storm Water Detention Agreement
7053 Sept. 16, 1981	"	"			First Church of the	1155	192		Storm water Detention Agreement
7079 Sept. 16, 1981	"	"			Bigelow - Sanford, Mc. Bapt. Church	1155	180	17.71	acres R/W I-85 Rd. Chick Sps. Tp.
7403 Sept. 17, 1981	"	"			Calvary Rd. Independant the	1155	217		Quit Claim Deed Strip Old Bright
7631 Sept. 22, 1981	"	"			City of Simpsonville	1155	463		Lot Also: Easement Agreement
7666 Sept. 24, 1981	"	"			Hart Graphics, Inc. Health Center, Inc.	1155	682		Amendment #2 to Lease 1136 pg. 944
8586 Sep 24, 1981	"	"	etal		Chestnut Hill Mental	1155	702		Easement - for orig. see deed bk. Erwin Road
8681 Oct 5, 1981	"	"	etal		City of Franklin Rest	1156	292		Cont. sides - Closing of portion of Phillips Rd. Butler Tp.
5468 Oct. 6, 1981	"	"			Antho F. Phillips	1156	304		Quit Claim Deed Lot Abandoned Pt.
10138 Oct. 15, 1981	"	"			(by Judge Frank P. McCallister, Jr. Court of Common Pleas) Order Realty Co. etal Manufacturing Co.	1156	800		Decree Center
10633 Oct. 22, 1981	"	County			Minnesota Mining &	1157	177	99.8413	acs. Perimeter Rd. "Doxaldson
10950 Oct. 29, 1981	"	County			Liberty Life Insurance Co.	1157	464		Storm Water Detention Agreement
12558 Nov. 2, 1981	"	County			BMA Realty, Inc.	1157	686		Storm Water Detention Agreement
13314 Nov. 23, 1981	"	County			James E. Woodside	1158	677		Quit Claim Deed Lot Hwy 20 In orig. see Deed Bk 1115 Pg 1877
13753 Dec. 3, 1981	"	County			Allied Products Corp.	1159	77		Second Amendatory lease Agree, Agreement
Dec. 10, 1981	"	County			Bank of Green	1159	340		Storm water Detention Agreement

DIRECT or GRANTOR Index to Real Estate Deeds -- Greenville County, S. C.

(E)

Open at Proper Tab according to First Letter or Letters of Name and refer to Buff Sub-Index sheet for page reference.

KEYS PRINTING CO., GREENVILLE, S. C.

FILE NUMBER DATE OF RECORD	GRANTORS FAMILY NAMES	GIVEN NAMES ABCDEFGH	GIVEN NAMES IJKLMNO	GIVEN NAMES PQRSTUVWXYZ	GRANTEES	BOOK	PAGE	No. OF ACRES	BRIEF DESCRIPTION, LOCATION, ETC. (NOT WARRANTED)
15669 Jan 7, 1982	Greenville	County			<i>etal</i> Narvison L. Coleman	1160	752	2.41	Augusta Rd. Pt. tract E, Donaldson Center Old
17573 Feb. 5, 1982	"	"			Mount Paris Realty Corp.	1162	101		Storm Water Detention Agreement
18249 Feb. 15, 1982	"	"			Southern Bank & Trust Co. a n.c. corp.	1162	461		Storm Water Detention Agreement
19276 Feb. 26, 1982	"	"			Cone Mills Corporation	1163	24		Int Strips
19606 Mar. 3, 1982	"	"			Jabri - Kal Corporation	1163	318		storm water Detention Agreement
21572 Mar. 29, 1982	"	"			Duke Power Co.	1164	574		Easement
22154 Apr. 2, 1982	"	"			Hampton - Pinckney, Inc.	1164	878		Are. Lot North Hudson St & Babury Dr.
22459 Apr. 7, 1982	"	"			<i>etal</i> Douglas Laverne Jamerson	1165	61		Quit Claim Deed Int. Lot Clapton
22458 Apr. 7, 1982	"	"			Cameron E. Smith, <i>etal</i> Real Estate Fund	1165	62		Quit Claim Deed Int. Lot Clapton Dr.
22681 Apr. 9, 1982	"	"			NCNB as Trustee for NCNB Corp.	1165	165		Storm Water Detention Agreement
22849 Apr. 13, 1982	"	"			<i>etal</i> Cargill Equipment Leasing	1165	321		Consent & Waiver Less Pt.
22971 Apr. 14, 1982	"	"			Cone Mills Corporation	1165	347		Section of Church St. (Morris St) (Abandoned Street)
23302 Apr. 20, 1982	"	"			Bi-Lo, Inc.	1165	584	8.64	Across Church St. (AKA Morris St)
24176 Apr. 30, 1982	"	"			Southside Baptist Church	1166	208		Storm Water Detention Agreement Arcadia Dr.
24440 May 3, 1982	"	"			Patewood Corporation	1166	303		Quit Claim Deed Portion Rd -
26262 May 25, 1982	"	"			<i>P.B.</i> Pebblepart Ltd. a S.C. Ltd.	1167	492		unused road

8-24-97 Deed BK 11670 Pg 149 #19690

DIRECT or GRANTOR Index to Deeds — Greenville County, S. C.

☞ Open at Proper Tab according to First Letter or Letters of Name and refer to Buff Sub-Index sheet for page reference.

KEYS PRINTING CO., GREENVILLE, S. C.

(F)

FILE NUMBER DATE OF RECORD	GRANTORS FAMILY NAMES	GIVEN NAMES ABCDEFGHIJ	GIVEN NAMES JKLMNO	GIVEN NAMES PQRSTUWXYZ	GRANTEES	BOOK	PAGE	No. of Acres	BRIEF DESCRIPTION, LOCATION, ETC. (Not Warranted)
27609 June 9, 1982	Greenville	County			City of Simpsonville	1168	365		Tract "B"
1365 July 19, 1982	"	she			Peter S. Pang, et al Commissioner	1170	299		Easement Reserved Lot Calvin Rd. Heritage Hills or R/W
1756 July 22, 1982	"	"			Greenville County Recreation	1170	562		Int County Rd. Reserved easement
2322 July 29, 1982	"	"			Bi-Lo, Inc.	1170	935		Storm Water Detention Agreement
2322 July 29, 1982	"	"			J.C. Vaughan Baptist Church	1170	938		Storm water Detention Agreement also lot Old Bright Rd.
3179 Aug 9, 1982	"	"			Calvary Rd. Independent Shepherd, Episcopal	1171	684		Quit Claim Int. 3 acres New Bright Rd.
3178 Aug 9, 1982	"	"			Church of the Good	1171	686		Quit Claim Int. lot Old Bright Rd. Agreement
4313 Aug. 20, 1982	"	"			Hart Graphics, Inc.	1172	505		Amendment No. 3 to Lease
4558 Aug 24, 1982	"	"			Bi-Lo, Inc.	1172	663		Storm Water Detention Agreement
4558 Aug 24, 1982	"	"			RKK Development Co. Inc.	1172	666		Storm Water Detention Agreement Rd.
5106 Aug 30, 1982	"	"			John J. Stubblefield	1173	46		Quit Claim Deed - Strip St. Marks Rd.
5105 Aug 30, 1982	"	"			Raymond Parker et al	1173	47		Quit Claim Deed - Strip St. Marks
8080 Oct. 1, 1982	"	"			Burgin King Corporation	1175	4		Storm Water Detention Agreement
9472 Oct. 19, 1982	"	"			Sumbell Properties, Inc.	1175	911		Storm Water Detention Agreement
10604 Nov. 1, 1982	"	"			Est. of Maude Ellen New	1176	433		Quitclaim Deed - Int. ^{Judge} Street
10603 Nov. 1, 1982	"	"			Est. of Maude Ellen New	1176	435		" Old Paris mt. Hwy. Quitclaim Deed - Int. Hwy.

DIRECT or GRANTOR Index to Deeds — Greenville County, S. C.

(F)

Open at Proper Tab according to First Letter or Letters of Name and refer to Buff Sub-Index sheet for page reference.

KEYS PRINTING CO., GREENVILLE, S. C.

FILE NUMBER DATE OF RECORD	GRANTORS FAMILY NAMES	GIVEN NAMES ABCDEFGHIH	GIVEN NAMES IJKLMNO	GIVEN NAMES PQRSTUVWXYZ	GRANTEES	BOOK	PAGE	No. of Acres	BRIEF DESCRIPTION, LOCATION, ETC. (Not Warranted)
10602 Nov. 1, 1982	Greenville	County			Hubert L. Adams	1176	437		Quitclaim Deed. Int. Alley
10601 Nov. 1, 1982	"	"			Franklin W. Craig ^{etal}	1176	439		Quitclaim Deed Int. Alley
10600 Nov. 1, 1982	"	"			Rosa Lee Miller	1176	441		Quitclaim Deed Int. Alley
10599 Nov. 1, 1982	"	"			Mandy L. Sims	1176	443		Quitclaim Deed Int. Alley
11890 Nov. 16, 1982	"	"			St. Francis Community ^{Hospital.}	1177	369		Storm Water Detention Agreement
12237 Nov. 19, 1982	"	"		^{etal}	Carolene, Inc. Atlantic Aviation South	1177	519		Landlord's Waiver
12236 Nov. 19, 1982	"	"		^{etal}	Carolene, Inc. Atlantic Aviation South	1177	502		Memorandum of Lease
13117 Nov. 30, 1982	"	"			Allied Products Corp.	1178	125		Third Amendatory Lease Agreed for Lease agree see Deed BK 1145 Pg. 877 & Deed BK 1138, Page 340 & Deed BK 1159 Pg 77
"	"	"			" " "	1178	125		
15259 Dec. 22, 1982	"	"			Chanticleer Real Estate ^{Inc.}	1179	413		Quitclaim Int. Chapman Rd.
20194 Feb. 15, 1983	"	"			M. Ray Cracken	1182	593		Storm Water Detention Agreement
21682 Mar. 2, 1982	"	"			King's Hawaiian Bakery ^{East}	1183	550		Storm Water Detention Agreement
24064 Mar. 23, 1983	"	"			Daisey P. Davis	1184	918		Quitclaim ^{Int. Alley} Lot Idlewild Pve. Idlewild
24092 Mar. 23, 1983	"	"			Genesie Shaw ^{etal}	1184	927		Quitclaim Parcel Beethury Rd Idlewild
24865 Mar. 31, 1983	"	"			Michael D. Garfield	1185	403		Storm Water Detention Agreement
25969 Apr. 7, 1983	"	"			Bi-Lo Inc.	1186	15		Storm Water Detention Agreement

DIRECT or GRANTOR Index to Deeds — Greenville County, S. C.

☞ Open at Proper Tab according to First Letter or Letters of Name and refer to Buff Sub-Index sheet for page reference.

KEYS PRINTING CO., GREENVILLE, S. C.

()

FILE NUMBER DATE OF RECORD	GRANTORS FAMILY NAMES	GIVEN NAMES ABCDEFGH	GIVEN NAMES IJKLMNO	GIVEN NAMES PQRSTUWXYZ	GRANTEES	BOOK	PAGE	No. of Acres	BRIEF DESCRIPTION, LOCATION, ETC. (Not Warranted)
25998 Apr. 8, 1983	Greenville	County			Mrs. P. Stathos	1186	138		Storm Water Detention Agree
27614 Apr. 22, 1983	"	"			Carolina Rentals, Inc.	1186	905		Storm Water Detention Agreement see Deed Bk 943 Pg. 472
28261 Apr. 28, 1983	"	"			Bladding Corp.	1187	226		Cancellation of Lease for orig
28262 Apr. 28, 1983	"	"			Paris Southern Corp. By agent Eastern Capital, Inc.	1187	228	8.77	acc. White House Rd. (U.S. Hwy 25)
33566 June 13, 1983	"	"			Linter, U.S.A. Inc.	1190	203		Storm water detention agreement
34018 June 15, 1983	"	"	etal.		Stouss Inc. etal Bygan's Family Steak	1190	318		Storm-water detention Agreement
34720 June 21, 1983	"	"			Piedmont Plesh Mills Inc.	1190	867		Quit claim deed Int in Jersey Ave
35770 June 29, 1983	"	"			Gregory W. Nielson etal	1191	389		Jennifer Ct. & Stephen St. Quit-claim Deed Easement
35771 June 29, 1983	"	"			Jeffery W. Johnson etal	1191	390		Quit claim deed Parcel 1
1564 July 14, 1983	"	"			Richard Coy etal	1192	309		Int Portion of Vaughn Rd
2036 July 19, 1983	"	"			The Litchfield Co. of S.C. Inc	1192	605		Storm Water Detention Agreement
2037 July 19, 1983	"	"			Mrs. Winner's of S.C., Inc.	1192	649		Storm Water Detention Agreement
2191 July 26, 1983	"	"			Piedmont Plesh Mills, Inc.	1193	43		See deed Bk 1190 pg 867 Quit Claim Int in Jersey Ave for orig
12771 Oct 18, 1983	"	"	etal		Southern Railway Co.	1198	741		Right of Way
16394 Nov 21, 1983	"	"	ete		Leander Inc etal	1200	888		Drainage & Utility Easement Agreement to Relocate Dedicated
19484 Dec 20, 1983	"	"			Michelin Tire Corp.	1202	764	0.683	Acc. Also R/W

DIRECT or GRANTOR Index to Deeds — Greenville County, S. C.

()

Open at Proper Tab according to First Letter or Letters of Name and refer to Buff Sub-Index sheet for page reference.

KEYS PRINTING CO., GREENVILLE, S. C.

FILE NUMBER DATE OF RECORD	GRANTORS FAMILY NAMES	GIVEN NAMES ABCDEFGHIJ	GIVEN NAMES JKLMNO	GIVEN NAMES PQRSTUVWXYZ	GRANTEES	BOOK	PAGE	No. of Acres	BRIEF DESCRIPTION, LOCATION, ETC. (Not Warranted)
29837 Mar 28, 1984	Greenville	County			Commission Greenville Sanitation	1209	50		To lease Supplemental Agreement
30140 Mar 29, 1984	"	By Greenville County Council			Hospital St. Francis Community	1209	349		St. (old) Quit Claim Int. .21 ac, Dunbar
32628 Apr 16, 1984	"	"			Marilyn Baker	1210	296		Drainage Assistance Agreement
32628 Apr 16, 1984	"	"	etc		D. Lewis Condon	1210	297		Drainage Assistance Agreement
32400 Apr 17, 1984	"	"	etal		Margaret M. Phelan	1210	647		Drainage Assistance Agreement
32627 Apr 19, 1984	"	"	etal		Joseph B. Maxwell	1210	863		Drainage Assistance Agreement
32627 Apr 19, 1984	"	"	etc		Samuel O. Bagwell	1210	864		Drainage Assistance Agreement
33331 Apr 25, 1984	"	"	etal		Ralph M. Balt	1210	990		Drainage Assistance Agreement
34628 May 4, 1984	"	"	etc		Larry Sierra	1211	891		Drainage Assistance Agreement
34628 May 4, 1984	"	"	etc		Milton L. Shockey	1211	892		Drainage Assistance Agreement
35009 May 8, 1984	"	"	etc		Thomas Brown	1212	97		Drainage Assistance Agreement
35980 May 15, 1984	"	"	etal		William S. Callaghan	1212	651		Drainage Assistance Agreement
35980 May 15, 1984	"	"	etal		Leona Jean Keeneck	1212	650		Drainage Assistance Agreement
35980 May 15, 1984	"	"	etal		Carl R. Shackston	1212	652		Drainage Assistance Agreement
26109 May 16, 1984	"	"	etc		Larry Keith Brown	1212	740		Drainage Assistance Agreement
26110 May 16, 1984	"	"	etc		Doug M. Brown	1212	741		Drainage Assistance Agreements

DIRECT or GRANTOR Index to Deeds — Greenville County, S. C.

()

Open at Proper Tab according to First Letter or Letters of Name and refer to Buff Sub-Index sheet for page reference.

KEYS PRINTING CO., GREENVILLE, S. C.

FILE NUMBER DATE OF RECORD	GRANTORS FAMILY NAMES	GIVEN NAMES ABCDEFGHIJ	GIVEN NAMES KLMNO	GIVEN NAMES PQRSTUVWXYZ	GRANTEES	BOOK	PAGE	No. of Acres	BRIEF DESCRIPTION, LOCATION, ETC. (Not Warranted)
37363 May 28, 1984	Greenville	County	etal		John A. Thornton ^{etal}	1213	433		Drainage Assistance Agreement
37363 May 28, 1984	"	"	etal		Eddie Alphin ^{etal}	1213	434		Drainage Assistance Agreement
37363 May 28, 1984	"	"	etal		Eddie Alphin ^{etal}	1213	435		Drainage Assistance Agreement
37480 May 29, 1984	"	"	etal		W. H. Alford ^{etal}	1213	639		Drainage Assistance Agreement
38133 June 1, 1984	"	"	etal		Ken C. Stewart ^{etal}	1214	188		Drainage Assistance Agreement
38481 June 5, 1984	"	"	etal		Jesse P. Jamison ^{etal}	1214	359		Drainage Assistance Agreement
357 July 2, 1984	"	"	etal		J. Brodie Bricker ^{etal}	1216	279		Drainage Assistance Agreement
346 July 3, 1984	"	"			James R. Mann	1216	228		Pub. Street + Roads
814 July 9, 1984	"	"	etal		Bobby Lee Cox ^{etal}	1216	509		Drainage Assistance Agreement
1918 July 18, 1984	"	"	etal		Alvin E. Smith ^{etal}	1217	358		Drainage Assistance Agreement
1918 July 18, 1984	"	"	etal		Lawrence J. Fisher ^{etal}	1217	357		Drainage Assistance Agreement
2039 July 19, 1984	"	"	etal		Marion H. Strange ^{etal}	1217	414		Drainage Assistance Agreement
2658 July 25, 1984	"	"	etal		John H. Jarvis ^{etal}	1217	877		Drainage Assistance Agreement
9371 Sept 25, 1984	"	"	etal		Brookstone Group Inc. ^{etal}	1222	614		Assignment, Assumption + Release
10743 Oct 9, 1984	"	"			Wal-Mart Stores Inc.	1223	679		Cancellation of Lease
12276 Oct 23, 1984	"	"	etal		—————	1224	687		Cancellation of Lease

DIRECT or GRANTOR Index to Deeds — Greenville County, S. C.

Open at Proper Tab according to First Letter or Letters of Name and refer to Buff Sub-Index sheet for page reference.


KEYS PRINTING CO., GREENVILLE, S. C.

()

FILE NUMBER DATE OF RECORD	GRANTORS FAMILY NAMES	GIVEN NAMES ABCDEFGH	GIVEN NAMES IJKLMNO	GIVEN NAMES PQRSTUVWXYZ	GRANTEES	BOOK	PAGE	No. of Acres	BRIEF DESCRIPTION, LOCATION, ETC. (Not Warranted)
15930 Nov 27, 1984	Greenville	County			Linton B. Puckett	1227	207		Land Quit Claims Int At Crystal Springs
15928 Nov 27, 1984	"	"			Commission Greenville County Recreation	1227	205		Parcel Cr Sterling + Maloy St. Parcel Cr Valentine + Fifth St. Also
17875 Dec 13, 1984	"	"			H. Francis Community	1228	605		Int .04 ac. Burnwell Rd.
19380 Dec 28, 1984	"	"			The S.C. Natl Bank	1229	893		Assignment of Sub-lease Agreement & Assignment
19381 Dec 28, 1984	"	"			H. H. Development	1229	881		Supplement + Addition of Lease Agreement
19717 Jan 2, 1985	"	"			S.C.N. Bank	1230	241		Lease Assignment + Consent
28733 Mar 29, 1985	"	County			Ira Paris et al	1235	873		Quit Claims Int Lat Hammett
30628 Apr 12, 1985	"	"			Metropolitan Sewer	1237	47		Right of Way (60-1-1675) See Deed Bk 873 p 379
33349 Apr 19, 1985	"	"			J. R. Cleveland	1237	606		Release from lease agreement for Center Point Sp.
34613 May 6, 1985	"	" et al			Richard D. Hancock	1238	787		Lat Echelon Rd. Donaldson
38841 June 20, 1985	"	County			J. Walter Bradin	1239	496		Agreement Barbarye Hts #2
5911 Aug 20, 1985	"	"			The Sharon Corp.	1242	353		Quit Claims Lat Rockview Ct.
8544 Sept 10, 1985	"	" et al			S.C. Dept of Agriculture	1246	859	4.76	Acres Pine Knoll Dr. Dr. Donaldson Center Int. in front
12037 Oct 7, 1985	"	County			C.H.L. Partnership	1248	493	2.5	Acres Cr Old Augusta Rd + Echelon
19907 Dec 13, 1985	"	"			Diane A. Gilliam et al	1250	398		Int. Road R/W
	"	"			Lucas Industries Inc.	1255	272	33.91	Easements Acres Smith Rd. Reserves

DIRECT or GRANTOR Index to Deeds — Greenville County, S. C.

REG. U. S. PAT. OFFICE *Chas McCott* County Indexes Since 1888
An Identifying Trade Mark

 Open at Proper Tab according to First Letter or Letters of Name and refer to Buff Sub-Index sheet for page reference.

COTT FAMILY NAME INDEX No. 75 © 1949
MADE BY THE COTT INDEX COMPANY, COLUMBUS, OHIO
SOLD BY WALKER, EVANS & COGSWELL CO., CHARLESTON, S.C. ()

FILE NUMBER DATE OF RECORD	GRANTORS FAMILY NAMES	GIVEN NAMES ABCDEFGHIJ	GIVEN NAMES JKLMNO	GIVEN NAMES PQRSTUVWXYZ	GRANTEES	BOOK	PAGE	No. of Acres	BRIEF DESCRIPTION, LOCATION, ETC. (Not Warranted)
22357 Jan 6, 1986	Greenville	County			Lucas Industries Inc.	1257	10		Orig see Deed Bk 1078 pg 424 Amendment to lease for
22819 Jan 9, 1986	"	"	etal		McLaughlin Mfg. Co.	1257	332	4.474	Acres Perimeter Rd.
29164 Mar 7, 1986	"	"	etal		Start - Greenville Pts.	1261	361	20.895	Acres Cr Perimeter Rd & Orion St. Donaldson Center Industrial Complex
31146 Mar 25, 1986	"	"	etal		Union Carbide Corp	1262	593		Roadway Easement Agreement
31146 Mar 25, 1986	"	"	etal		Union Carbide Corp	1262	600		Railroad Easement Agreement
31647 Mar 28, 1986	"	"	etal		William Mose Schroder	1262	902	0.50	Acres Usage Dr.
33659 Apr 15, 1986	"	County			Sharon L. Cordell	1264	138		Neely Ferry Rd. Quit Claim - Strip, N/W of
33660 Apr 15, 1986	"	"			P. C. Associates	1264	141		Ent 6 Streets
33661 Apr 15, 1986	"	"			May M. Heller	1264	142		Neely Ferry Rd. Quit Claim, Strip, N/W of
37681 May 14, 1986	"	"			P. C. Associates	1266	369		Jackson + Camp Struts Ent 1/2 Mile Hwy Super Spring Lake wood on the Saluda
41234 June 10, 1986	"	"			Jean D. Adams	1268	264		Quit Claim Pt of Deborah Lane
41639 June 12, 1986	"	"			Sevier Authority Western Carolina Regional	1268	541		Right of Way (245-1-1) Donaldson Center
42042 June 16, 1986	"	"	etal		Crown Metro	1268	720	15.9	Acres Echelon Rd. & Orion St. Road Chanticleer Sec II
5376 Aug 6, 1986	"	By Greenville County Council			Chanticleer Real Estate Inc	1272	844		Quit Claims Ent Abandonment of View Dr.
59486 Aug 24, 1986	"	By Greenville County Council			R. Keith Crain etal	1274	50		Quit Claims Ent Strip Long
9010 Sept. 2, 1986	"	By Greenville County Council			John R. Shelton etal	1274	833		Quit Claim - Strip (Mears Rd)

DIRECT or GRANTOR Index to Deeds — Greenville County, S. C.

() REG. U. S. PAT OFFICE *Chas McCott* County Indexes Since 1888 An Identifying Trade Mark


 Open at Proper Tab according to First Letter or Letters of Name and refer to Buff Sub-Index sheet for page reference.

COTT FAMILY NAME INDEX No. 75 © 1949
MADE BY THE COTT INDEX COMPANY, COLUMBUS, OHIO
SOLD BY WALKER, EVANS & COGSWELL CO., CHARLESTON, S. C.

FILE NUMBER DATE OF RECORD	GRANTORS FAMILY NAMES	GIVEN NAMES ABCDEFGHIH	GIVEN NAMES IJKLMNO	GIVEN NAMES PQRSTUWXYZ	GRANTEES	BOOK	PAGE	No. of Acres	BRIEF DESCRIPTION, LOCATION, ETC. (Not Warranted)
14089 Oct 7, 1986	Greenville	County			—	1277	697		²⁵⁶ Release, for deed see Bk. 1132 pg see Deed Bk 1255 pg 272-274
16369 Oct 22, 1986	"	"			Lucas Industries Inc.	1278	948		Agreement to amend reservation joining Dix Deed Bk 1078 pg 4d4
16570 Oct 22, 1986	"	"			Lucas Industries Inc.	1278	941		Second Amendment to Deed for (S. Fairfield Rd)
20338 Nov 18, 1986	"	"			Chanticleer Real Estate Inc.	1281	64		Quit Claim Int Abandonment of Rd. Future St.
20339 Nov 18, 1986	"	"	By Greenville County Council		Chanticleer Real Estate Inc.	1281	66		Quit Claim Int Abandonment of Road across Lot 19 Jena Oaks
31002 Jan 28, 1987	"	"	By Greenville County Council		Mount Paris Realty Corp.	1287	312		Quit Claim Int Drainage easement Abandonment Walton St.
37291 Mar 12, 1987	"	County			Kenneth Chastain	1290	181		Quit Claim Int Road Walton St.
37292 Mar 12, 1987	"	"			Charles Paige	1290	185		Quit Claim Int Road Abandonment Walton St.
37294 Mar 12, 1987	"	"			Sheryl B. Maddox	1290	187		Quit Claim Int Road Abandonment Walton St.
37293 Mar 12, 1987	"	"			Robert L. Frazier et al	1290	183		Quit Claim Int Road Abandonment
49233 May 13, 1987	"	"			Liberty Life Ins Co.	1294	818		Quit Claim Pt of Graham Rd.
49232 May 13, 1987	"	"			Ralph Barbrey et al	1294	819		Quit Claim Pt of Graham Rd.
5008 July 17, 1987	"	"			College Properties Inc.	1299	921		Agreement
53950 July 23, 1987	"	"	By Greenville County Council		Farrester Creek Partnership et al	1300	323		Agreement Montis, Dr.
6264 Aug 4, 1987	"	County			Brady E. Ward Jr.	1301	663		Quit Claim Int Strip for air deed Bk 1115 pg 829
12017 Sept 8, 1987	"	County			Allied Products Corp	1304	569		Cancellation of Deed Agreement

DIRECT or GRANTOR Index to Deeds — Greenville County, S. C.

REG. U. S. PAT. OFFICE *Chambers* County Indexes Since 1888 An Identifying Trade Mark

 Open at Proper Tab according to First Letter or Letters of Name and refer to Buff Sub-Index sheet for page reference.


COTT FAMILY NAME INDEX No. 75 © 1949
MADE BY THE COTT INDEX COMPANY, COLUMBUS, OHIO
SOLD BY PHOTO COPY SUPPLY, MAULDIN, S. C.

()

FILE NUMBER DATE OF RECORD	GRANTORS FAMILY NAMES	GIVEN NAMES ABCDEFGH	GIVEN NAMES IJKLMNO	GIVEN NAMES PQRSTUWXYZ	GRANTEES	BOOK	PAGE	No. of Acres	BRIEF DESCRIPTION, LOCATION, ETC. (Not Warranted)
12025 Sept 8, 1987	Greenville	County			Allied Products Corp.	1304	574		3 Parcels
13188 Sept 15, 1987	"	"			Li-Chung Eric Asia ^{total}	1305	99		Quit Claim Int easement
20800 Nov 3, 1987	"	"	etc		Burris Chemical Inc.	1309	575	4.42	ac Echelon Rd.
24430 Nov 20, 1987	"	By Greenville County Council			Wade Hampton Fire & Sewer ^{District}	311	81	2.937	ac Pine Knoll Drive
31915 Jan 19, 1988	"	County			James A. Pierce Jr. ^{etal}	1315	413		Quit Claim Int Parcel, as Pt. of Old C Hwy 186 (Road Abandonment)
32448 Jan 22, 1988	"	By Greenville County Council			Brockway Plastics ^{Inc.}	1315	687	8.44	ac Southern Railroad also Parcel A also two Reserved Easements
33442 Jan 29, 1988	"	County			N. King Road Properties	1316	188		King Rd. Cul de sac Quit Claim Int Strip North of Road Pt of Harbor Dr.
34900 Feb 9, 1988	"	By Greenville County Council			Mary P. Kirksey	1316	869		Quit Claim Int (Abandonment) Ave + Perimeter Rd. Donaldson Center
40763 Mar 23, 1988	"	County ^{etal}			United States of America ^{co. Inc.}	1320	67		Tract Vocational Dr, Vermont
45911 April 15, 1988	"	County ^{etal}			Modern Material Handling	1323	27	2.03	ac Perimeter Rd
48901 May 11, 1988	"	County ^{etal}			W Square	324	829	8.25	ac Perimeter Rd
53522 May 27, 1988	"	"			J. Walter Brasler	326	503	3.34	ac Donaldson Center Industrial (in Park) ac. on Echelon Rd + Millidge Rd.
55754 June 15, 1988	"	County			Sean A. Halcomb	1328	240		Access (Road Abandonment) Quit Claim Int Tract Augusta
55753 June 15, 1988	"	"			Robert Gwin ^{etal}	1328	242		(Road Abandonment) Quit Claim Int strip near Brea Rd. (Road Abandonment)
55752 June 15, 1988	"	"			Nettie T. Campbell	1328	244		Quit Claim Int Parcel Center Mtn
55751 June 15, 1988	"	"			Nettie P. Campbell	1328	246		Trtn Rd. (Road Abandonment) Quit Claim Int Parcel Center

DIRECT or GRANTOR Index to Deeds — Greenville County, S. C.

REG. U. S. PAT. OFFICE *Chas McCott* County Indexes Since 1888 An Identifying Trade Mark

 Open at Proper Tab according to First Letter or Letters of Name and refer to Buff Sub-Index sheet for page reference.

COTT FAMILY NAME INDEX No. 75 © 1949
MADE BY THE COTT INDEX COMPANY, COLUMBUS, OHIO
SOLD BY PHOTO COPY SUPPLY, MAULDIN, S. C.

FILE NUMBER DATE OF RECORD	GRANTORS FAMILY NAMES	GIVEN NAMES ABCDEFGHIJ	GIVEN NAMES JKLMNOPQ	GIVEN NAMES RSTUVWXYZ	GRANTEES	BOOK	PAGE	No. of Acres	BRIEF DESCRIPTION, LOCATION, ETC. (Not Warranted)
55750 June 15, 1988	Greenville	County			<i>etal</i> Sharon O. Walker	1328	248		mta Rd. (Road Abandonment) Quit Claim Int Parcel Center
55749 June 15, 1988	"	"			Shelton Rimmer	1328	250		mta Rd (Road Abandonment) Quit Claim Int Parcel Center
55748 June 15, 1988	"	"			<i>etal</i> Donald E. Boggs	1328	252		mta Rd. (Road Abandonment) Quit Claim Int Parcel Center
55747 June 15, 1988	"	"			<i>etal</i> Richard Bracken	1328	254		mta Rd. (Road Abandonment) Quit Claim Int Parcel Center
55746 June 15, 1988	"	"			<i>(Hoffman)</i> Kathleen P. Jennings	1328	256		mta Rd. (Road Abandonment) Quit Claim Int Parcel Center
55745 June 15, 1988	"	"			<i>etal</i> Lulama Plumley	1328	258		mta Rd. (Road Abandonment) Quit Claim Int Parcel Center
55744 June 15, 1988	"	"			<i>District</i> Belmont Fire + Sanitation	1328	260		Augusta Acres (Road Abandonment) Quit Claim Int Tract E, Pt 9
55743 June 15, 1988	"	"			Jackie D. Epperly	1328	262		Augusta Acres (Road Abandonment) Quit Claim Int Tract F, Pt 9
55741 June 15, 1988	"	"			<i>etal</i> Ronald E. Kerr	1328	264		Augusta Acres (Road Abandonment) Quit Claim Int Tract G, Pt 9
55742 June 15, 1988	"	"			Jennie L. Mc Kinney	1328	266		Augusta Acres (Road Abandonment) Quit Claim Int Tract A, Pt 9
55740 June 15, 1988	"	"			<i>Inc.</i> Greenville Fence Sales	1328	268		Augusta Acres (Road Abandonment) Quit Claim Int Tracts C + D, Pt 9
55904 June 16, 1988	"	"			—————	1328	296		Widavit
57150 June 23, 1988	"	"			<i>Corp.</i> Half Mile Lake Menep	1329	165		Rd. Near Rd. (Road Abandonment) Quit Claim Parcel. Old Paris mta
58521 June 30, 1988	"	"			U.S. Skutter Corp	1329	991		8.5 Butler sq. Quit Claim Parcel Interstate Hwy
1948 July 12, 1988	"	"	<i>etal</i>		<i>etal</i> Harrison L. Coleman	1331	378	1.11	Donaldson Center Industrial Air Park Acres Perimeter + Echelon Rds
1952 July 12, 1988	"	County			Stakes Building Investors	1331	330		Church Sts Parcel Cor East North + North

DIRECT or GRANTOR Index to Deeds — Greenville County, S. C.

REG. U. S. PAT. OFFICE *Chas. McCorkle* County Indexes Since 1888 An Identifying Trade Mark

 Open at Proper Tab according to First Letter or Letters of Name and refer to Buff Sub-Index sheet for page reference.


COTT FAMILY NAME INDEX No. 75 © 1949
MADE BY THE COTT INDEX COMPANY, COLUMBUS, OHIO
SOLD BY PHOTO COPY SUPPLY, MAULDIN, S. C.

()

FILE NUMBER DATE OF RECORD	GRANTORS FAMILY NAMES	GIVEN NAMES ABCDEFGH	GIVEN NAMES IJKLMNO	GIVEN NAMES PQRSTUVWXYZ	GRANTEES	BOOK	PAGE	No. of Acres	BRIEF DESCRIPTION, LOCATION, ETC. (Not Warranted)
2860 July 18, 1988	Greenville	County			^{Carp} Half Mile Lake Develop	1331	995		^{Cemetery Road} Mtn. Rd. See Deed Bk 1329 pg 165 Quit Claim Parcel Old Paris
4153 July 25, 1988	"	"			Wayne Creel	1332	664		Parcel Laurens Rd.
16121 Aug 3, 1988	"	"	etal		Reedy River Leasing	1333	844	2.48	Center Industrial Air Park Acc. Page Dr. Donaldson
71379 Aug 10, 1988	"	"			Jane Gantt Brown	1334	485		Rd E-5 (Road Abandonment) Quit Claim Int Strip County
7380 Aug 10, 1988	"	"			Inez Gantt	1334	487		E-5 (Road Abandonment) Quit Claim Int Strip County Rd.
7381 Aug 10, 1988	"	"			Lawrence Blackerby ^{etal}	1334	489		E-5 (Road Abandonment) Quit Claim Int Strip County Rd.
7382 Aug 10, 1988	"	"			Charles S. Smith ^{etal}	1334	491		St. (Road Abandonment) Quit Claim Int Strip Stokes
7383 Aug 10, 1988	"	"			L. A. Hickman ^{etal}	1334	493		St. (Road Abandonment) Quit Claim Int Strip Stokes
7384 Aug 10, 1988	"	"			William E. Owens ^{etal}	1334	495		Lane (Road Abandonment) Quit Claim Int Strip Owens
7385 Aug 10, 1988	"	"			Kathryn A. Taylor	1334	497		St. (Road Abandonment) Quit Claim Int Strip Centerfield
7386 Aug 10, 1988	"	"			Mable Hicks	1334	499		E-5 (Road Abandonment) Quit Claim Int Strip County Rd.
7387 Aug 10, 1988	"	"			Reuby Roberts	1334	501		(Road Abandonment) Quit Claim Int Strip Hawk Rd
7388 Aug 10, 1988	"	"			Albert Taylor	1334	503		St. (Road Abandonment) Quit Claim Int Strip Centerfield
7389 Aug 10, 1988	"	"			Sue Ellen H. Jones	1334	505		D-181 (Road Abandonment) Quit Claim Int Strip County Rd.
7390 Aug 10, 1988	"	"			Charles L. Hicks	1334	507		D-181 (Road Abandonment) Quit Claim Int Strip County Rd.
7391 Aug 10, 1988	"	"			Gus Jordan	1334	509		St. (Road Abandonment) Quit Claim Int Strip Stokes

DIRECT or GRANTOR Index to Deeds — Greenville County, S. C.

REG. U. S. PAT OFFICE *Chas McCull* County Indexes Since 1888 An Identifying Trade Mark

 Open at Proper Tab according to First Letter or Letters of Name and refer to Buff Sub-Index sheet for page reference.

COTT FAMILY NAME INDEX No. 75 © 1949
MADE BY THE COTT INDEX COMPANY, COLUMBUS, OHIO
SOLD BY PHOTO COPY SUPPLY, MAULDIN, S. C.

FILE NUMBER DATE OF RECORD	GRANTORS FAMILY NAMES	GIVEN NAMES ABCDEFGH	GIVEN NAMES IJKLMNO	GIVEN NAMES PQRSTUVWXYZ	GRANTEES	BOOK	PAGE	No. of Acres	BRIEF DESCRIPTION, LOCATION, ETC. (Not Warranted)
7392 Aug 10, 1988	Greenville	County			Jack Goodrough ^{etal}	1334	511		Court (Road Abandonment) Quit Claim Int strip Stokes
7393 Aug 10, 1988	"	"			J. R. Davis	1334	513		Davis Rd. (Road Abandonment) Quit Claim Int strip Old
7394 Aug 10, 1988	"	"			James Sexton ^{etal}	1334	515		St. (Road Abandonment) Quit Claim Int strip Stokes
7395 Aug 10, 1988	"	"			Ollie Sexton	1334	517		St. (Road Abandonment) Quit Claim Int strip Stokes
7396 Aug 10, 1988	"	"			J. C. McCuen	1334	519		Rd. (Road Abandonment) Quit Claim Int strip McCuen
7397 Aug 10, 1988	"	"			James Payne	1334	521		St. (Road Abandonment) Quit Claim Int strip Centerfield
7398 Aug 10, 1988	"	"			James R. Davis ^{etal}	1334	523		(Road Abandonment) Quit Claim Int strip Old Davis Rd.
7399 Aug 10, 1988	"	"			Alvin E. Sexton ^{etal}	1334	525		Rd. (Road Abandonment) Quit Claim Int strip Stokes
7400 Aug 10, 1988	"	"			Albert Taylor	1334	527		St. (Road Abandonment) Quit Claim Int strip Centerfield
7401 Aug 10, 1988	"	"			Adulas Group, ^{a Ltd Pts.}	1334	529		(Road Abandonment) Quit Claim Int strip Ponder Dr.
7402 Aug 10, 1988	"	"			Larry R. Owens ^{etal}	1334	531		Lane (Road Abandonment) Quit Claim Int strip Owens
7403 Aug 10, 1988	"	"			Kathryn A. Taylor	1334	533		St. (Road Abandonment) Quit Claim Int strip Centerfield
7404 Aug 10, 1988	"	"			Marion R. Owens	1334	535		Lane (Road Abandonment) Quit Claim Int strip Owens
7405 Aug 10, 1988	"	"			Herbert R. Young ^{etal}	1334	537		St. (Road Abandonment) Quit Claim Int strip Stokes
7406 Aug 10, 1988	"	"			Ruby Roberts	1334	539		Rd. (Road Abandonment) Quit Claim Int strip Hawk
7407 Aug 10, 1988	"	"			Jessie Mae Bagwell	1334	541		Rd. E-5 (Road Abandonment) Quit Claim Int strip County

DIRECT or GRANTOR Index to Deeds — Greenville County, S. C.

REG. U. S. PAT OFFICE *Chas McCott* County Indexes Since 1888 An Identifying Trade Mark

Open at Proper Tab according to First Letter or Letters of Name and refer to Buff Sub-Index sheet for page reference.

COTT FAMILY NAME INDEX No. 75 © 1949
MADE BY THE COTT INDEX COMPANY, COLUMBUS, OHIO
SOLD BY PHOTO COPY SUPPLY, MAULDIN, S. C.

()

FILE NUMBER DATE OF RECORD	GRANTORS FAMILY NAMES	GIVEN NAMES ABCDEFGH	GIVEN NAMES IJKLMNO	GIVEN NAMES PQRSTUVWXYZ	GRANTEES	BOOK	PAGE	No. of Acres	BRIEF DESCRIPTION, LOCATION, ETC. (Not Warranted)
18978 Oct 17, 1988	Greenville		etal		Telegraph Co. Southern Bell Telephone & Tel	1341	279		Right of Way easement
23916 Nov 15, 1988	"	"	etal		Ronnie D. Cook Sr.	1344	367	.696	Donaldson Center Industrial Air Park acres Abson Dr Also 1.61 acres
24789 Nov 21, 1988	"	"	"		James J. Fabrice Inc. SFA American Hardware Supply Co.	1344	884	28.73	ac. Ingotage Rd. Austin Tp.
24988 Nov 21, 1988	"	"	"		DeWaters Cap.	1344	886	1.84	ac. flow South Rusty Rd.
27085 Dec 6, 1988	"	"	"		Carl Richard Bagwell	1346	182	Quitclaim Pt	Easement Lot 61 Oak Hollow Sec 3
9610 Nov 3, 1989	"	"	etal		O.I. Parkway Plastics	1354	942	9.16	Sanitary Sewer Line ac. George Dr. Grantor Reserved
9953 Nov 6, 1989	"	County			B. B. & E. Inc.	1355	27		Road Abandonment Quit Claim Deed Lot Dandow Dr.
13207 Mar 28, 1989	"	"	etal		Alonzo M. McBrull	1357	216		Tract Pt Adams St.
13927 Mar 21, 1989	"	"	etal		Albion Construction Cap	1357	867	4.00	Donaldson Center Industrial Air Park ac Donaldson Rd + Perimeter Rd.
24984 June 8, 1989	"	"	etal		Thornblade Venture Assoc Association Inc. etal	1364	096		Agreement
25688 June 13, 1989	"	County	etal		Brookfield Recreation	1364	470		Agreement sewer + Drainage Easement Rd + Interstate 385
26064 June 15, 1989	"	County			Patricia P. Byars	1364	746		Quit Claim Strip Smith Hinds
31369 July 20, 1989	"	"	"		Duke Pamer Co.	1367	799		Right of way
31477 July 20, 1989	"	By Greenville	County Council		Chanticleer Real Estates Inc	1367	888		9 Rd) Strip, Chanticleer Sec 1 Quit Claim Lot (Abandonment
31478 July 20, 1989	"	County			Quantum Chemical Inc	1367	890		right of ingress & egress Parcel, Mauldin Also
36049 Aug 14, 1989	"	County			J. Brent Grove etal	1370	299	Quit Claim	Lot Cedar Grove Rd.

DIRECT or GRANTOR Index to Deeds — Greenville County, S. C.

REG. U. S. PAT. OFFICE *Chas McCott* County Indexes Since 1888
An Identifying Trade Mark

Open at Proper Tab according to First Letter or Letters of Name and refer to Buff Sub-Index sheet for page reference.

COTT FAMILY NAME INDEX No. 75 © 1949
MADE BY THE COTT INDEX COMPANY, COLUMBUS, OHIO
SOLD BY PHOTO COPY SUPPLY, MAULDIN, S. C.

FILE NUMBER DATE OF RECORD	GRANTORS FAMILY NAMES	GIVEN NAMES ABCDEFGHIJ	GIVEN NAMES JKLMNO	GIVEN NAMES PQRSTUVWXYZ	GRANTEES	BOOK	PAGE	No. of Acres	BRIEF DESCRIPTION, LOCATION, ETC. (Not Warranted)
40394 Sept 7, 1989 40807	Greenville	By Greenville County Council County			Elliott Cleveland	1372	536		Marietta (Abandonment) Road Quit Claim Int Strip Bates Rd
Sept 11, 1989 42458	"	County			Quantum Chemical Corp et al	1372	809		Express, See Deed Bk. 1369 pg 890 Lat Mauldin, Right of Way
Sept 20, 1989 42459	"	County			William K. Prince et al	1373	762	Quitclaim II	Int lot 31 Palmetto Pines Sec
Sept 20, 1989 42460	"	"			Marnie J. Phosquim	1373	763	Quitclaim II	Quitclaim Int lot 32 Palmetto Pines Down Street
Sept 20, 1989 52983	"	"			Anthony J. Drant et al	1373	764	Quitclaim II	Quitclaim Int Lot 33 Palmetto E-27 Sunset Dr.
Nov 27, 1989 157155	"	" et al			Carolyn B. Cottingham of the City of Greenville	1380	579		Quit Claim Int Pt of County Rd
Dec 20, 1989 56503	"	" et al			Commissioners of Public Works	1383	101		Right of Way + Release Agreement
Dec 15, 1989	"	County et al			E + M Pipeline Inc.	1382	678	2.24	Acres Osage Mine