

DIRECT or GRANTOR Index to Deeds — Greenville County, S. C.

(A)

Open at Proper Tab according to First Letter or Letters of Name and refer to Buff Sub-Index sheet for page reference.

KEYS PRINTING CO., GREENVILLE, S. C.

FILE NUMBER DATE OF RECORD	GRANTORS FAMILY NAMES	GIVEN NAMES ABCDEFGH	GIVEN NAMES IJKLMNO	GIVEN NAMES PQRSTUVWXYZ	GRANTEES	BOOK	PAGE	No. of Acres	BRIEF DESCRIPTION, LOCATION, ETC. (Not Warranted)
16182 Jan. 7, 1975	Greenville				Paul D. Jones, et al	1012	729		St.) Easement reserved Strip Linda Ave. (pt. Nash reserved)
16181 Jan. 7, 1975	"	"	"	"	James H. Spearman	1012	730		Strip - Pt. Nash St. easement
26794 May 16, 1975	"	"	"	"	South Carolina Dept. of Corrections	1018	452	19.6	Rest Prison Camp) near Jr. Rest Camp) D'ville
26794 May 16, 1975	"	"	"	"	South Carolina Dept. of Corrections	1018	455	54.7	Acc. Unnamed County Rd. (Lr. Camp) D'ville
26794 May 16, 1975	"	"	"	"	South Carolina Dept. of Corrections	1018	458	6.57	Acc. Rutherford Rd. (S.C. 23-21)
13854 Nov. 2, 1977	"	"	"	"	P S Bruce Company	1067	825		Right of Way Laurel St. (in Rest Prison Camp)
24641 Feb. 27, 1979	"	"	"	"	South Carolina Dept. of Corrections	Re-Record 1097	489	19.6	Accs unnamed county Rd + R/W
29753 Apr. 13, 1979	"	"	"	"	Theresa D. Bramlett	1100	545		Notice of Proceedings (79-CP-2254) Consent
7544 Sept. 9, 1980	"	"	"	"	Mascoc Systems Corp.	1132	863		Portion Third St (abandoned road) Abse.
19045 Dec. 31, 1980	"	"	"	"	B M A Realty, Inc.	1139	960		Quit Claim Deed Lot, Washington
24902 Mar. 5, 1981	"	"	"	"	Fibre Processing Co. Inc.	1143	757		Quit Claim Deed. .9 Acc Franklin Rd. Rd. N/A Old School Rd. + John Dr. Etc.
25893 May 21, 1982	"	"	"	"	New Tenth Street	1167	304		name change of street from Old Rutherford
8018 Sept 7, 1983	"	"	"	"	Independence Boulevard	1195	927		Change of Name ^{of Street} from Frontage Rd.
15291 Nov 9, 1983	"	"	"	"	—————	1200	218		Affidavit
15295 Nov 9, 1983	"	"	"	"	Ken's Place	1200	220		Place to Ken's Place Change of Name from Regency
15294 Nov 9, 1983	"	"	"	"	Neely Ferry Road	1200	221		to make Ferry Road Change of Name Frontage Rd.

DIRECT or GRANTOR Index to Deeds — Greenville County, S. C.

(A)

Open at Proper Tab according to First Letter or Letters of Name and refer to Buff Sub-Index sheet for page reference.

KEYS PRINTING CO., GREENVILLE, S. C.

FILE NUMBER DATE OF RECORD	GRANTORS FAMILY NAMES	GIVEN NAMES ABCDEFGH	GIVEN NAMES IJKLMNO	GIVEN NAMES PQRSTUVWXYZ	GRANTEES	BOOK	PAGE	No. of Acres	BRIEF DESCRIPTION, LOCATION, ETC. (Not Warranted)
15293 Nov 9, 1983	Greenville	County Council			Old Stage Road	1200	222		to Old Stage Road. Change of name. Old Laurens Rd.
38140 Mar 29, 1984	"	"	"		Hospital St. Francis Community	1209	349		(Old) Quit Claim Int. 21 Ac. Dunbar St.
34937 May 8, 1984	"	"	"		A. D. Ashbury Dr.	1212	63		to A. D. Ashbury Dr. Name Change from Blackmon Dr
34938 May 8, 1984	"	"	"		Industrial Dr.	1212	64		to Industrial Dr. Name Change from Frontage Rd.
28594 Mar 28, 1985	"	"	"		Pale Moon Rd.	1235	835		Pale Moon Rd. Name Change from Old Pelzer Rd. to
28596 Mar 28, 1985	"	"	"		Washington Church Rd.	1235	836		to Washington Church Rd. Name Change from Old Pelzer Rd.
28595 Mar 28, 1985	"	"	"		Mountain View Lane	1235	837		to Mountain View Lane Name Change from Bakerley Rd.
31922 Apr 24, 1985	"	"	"		Duggin Road	1237	872		Rd to Duggin Rd. Name Change of Road from Duggin
36164 Mar 29, 1985	"	"	"		Holley Lane	1240	516		Raker Road to Holley Lane Name Change of Road from Mrs. Peck
36163 Mar 29, 1985	"	"	"		Kellogg Avenue	1240	517		to Kellogg Avenue Name Change of Road from Holley Lane
36162 May 3, 1985	"	"	"		Michelin Road	1240	518		Swing Road to Michelin Road Name Change of Road from Post
17127 Nov 18, 1985	"	"	"		Lakeshore Drive	1253	571		to Lakeshore Dr. Name Change of Street from Ben Dr.
17129 Nov 18, 1985	"	"	"		Bates Rd + Oakland Ave.	1253	572		to Bates Rd + Oakland Ave. Name Change of Street from Bates Rd
17128 Nov 18, 1985	"	"	"		Abraham Drive	1253	573		New Lincoln Dr to Abraham Dr. Name Change of Street from
4477 Jul 31, 1986	"	"	"		Hammitt Street Etn.	1272	313		St. to Hammitt St. Etn. Name Change of St. from Hammitt
4476 Jul 31, 1986	"	"	"		Hammitt Street	1272	314		St. to Hammitt St. Name Change of Street from Third

DIRECT or GRANTOR Index to Deeds — Greenville County, S. C.

Open at Proper Tab according to First Letter or Letters of Name and refer to Buff Sub-Index sheet for page reference.

FILE NUMBER DATE OF RECORD	GRANTORS FAMILY NAMES	GIVEN NAMES ABCDEFGHIJ	GIVEN NAMES JKLMNO	GIVEN NAMES PQRSTUVWXYZ	GRANTEES	BOOK	PAGE	No. of Acres	BRIEF DESCRIPTION, LOCATION, ETC. (Not Warranted)
4475 Jul 31, 1986	Greenville		County Council		Goodwin Rd.	1272	315		Golden Bross Rd to Goodwin Rd. Name Change of Street from
4475 Jul 31, 1986	"	"	"		South Baldwin Rd.	1272	316		Garratt Rd to South Baldwin Rd. Name Change of Street from Bill
16808 Oct 27, 1986	"	"	"		Ridgetop Rd.	1317	210		AKA Calkoun Water Park to Ridgetop Rd. Name Change of Rd from Water Wash Rd.
51635 May 26, 1987	"	"	"		Dale Pine Rd.	1295	569		Antioch Rd to Dale Pine Rd Name Change of State Rd. S. 23.154 old Fairview
51640 May 26, 1987	"	"	"		Mountain Creek Church Rd	1295	816		Creek Church Rd Name Change of Ricketts Rd (L-118) to Mt.
51636 May 26, 1987	"	"	"		Dulles Rd	1295	812		Rd to Dulles Rd. Name Change of Daulow Park Church of the Brother
51637 May 26, 1987	"	"	"		McGowan Rd	1295	813		Rd Name Change of Bridges Rd (P-27) to McGowan
51638 May 26, 1987	"	"	"		Flicker Point	1295	814		Flicker Pt. Name Change of Flicker Pt (L-423) to
51639 May 26, 1987	"	"	"		East Settlement Rd	1295	815		Way Dr 17-284 to East Settlement Rd Name Change of Settlement Rd (AKA Ridge
51641 May 26, 1987	"	"	"		Hawk Rd	1295	817		Name Change of Saw Rd to Hawk Rd
51642 May 26, 1987	"	"	"		Dusty Lane	1295	818		Do Dusty Lane Name Change of Elvin Parkway Boulevard (H-56)
51643 May 26, 1987	"	"	"		Driffin Rd	1295	819		Name Change of Harris Rd to Driffin Rd
57283 June 24, 1987	"	"	"		East Settlement Road	1298	146		to East Settlement Rd. Name Change of Ridgeway Dr (K-284)
24217 Nov 19, 1987	"	"	"		Fairview Road	1310	882		Rd to Fairview Rd. Name Change of Hickory Tavern
27281 Dec 11, 1987	"	"	"		CCC Camp Rd.	1312	667		CCC Camp Rd Name Change of Asalache Rd to
27282 Dec 11, 1987	"	"	"		Dillon Drive	1312	668		to Dillon Drive Name Change of Williams Street

DIRECT or GRANTOR Index to Deeds — Greenville County, S. C.

Open at Proper Tab according to First Letter or Letters of Name and refer to Buff Sub-Index sheet for page reference.

FILE NUMBER DATE OF RECORD	GRANTORS FAMILY NAMES	GIVEN NAMES ABCDEFGHIJ	GIVEN NAMES JKLMNO	GIVEN NAMES PQRSTUVWXYZ	GRANTEES	BOOK	PAGE	No. of Acres	BRIEF DESCRIPTION, LOCATION, ETC. (Not Warranted)
27283 Dec 11, 1987	Greenville		County Council		Bright Road	1312	669		Extn. to Bright Rd. Name Change of Bramlett Rd Court to River Court
27284 Dec 11, 1987	"	"	"		River Court	1312	670		Name Change of Riverwood to Tot Hamell Road
27285 Dec 11, 1987	"	"	"		Tot Hamell Road	1312	671		Name Change of Howell (Southern) Rd to Saluda Street
27286 Dec 11, 1987	"	"	"		Saluda Street	1312	672		Name Change of Edison Street to Tate Dr.
37112 Feb 29, 1988	"	"	"		Tate Drive	1318	152		Name Change of unnamed Rd. Berea Middle School Rd.
37111 Feb 29, 1988	"	"	"		Berea Middle School Rd	1318	153		Name Change of unnamed Rd. to Rd. to East Bowers Rd.
37110 Feb 29, 1988	"	"	"		East Bowers Road	1318	154		Name Change of Ebenezer (Bowers) to Smith Ct.
37109 Feb 29, 1988	"	"	"		Smith Court	1318	155		Name Change of Oakland Ct. Frontage of Rd 1-385 to Kemet way
37108 Feb 29, 1988	"	"	"		Kemet Way	1318	156		Name Change of Industrial Dr. Church Rd. to Jubilee Church Rd.
37107 Feb 29, 1988	"	"	"		Jubilee Church Road	1318	157		Name Change of Green Town Jubilee to McHaffey Rd.
37106 Feb 29, 1988	"	"	"		McHaffey Road	1318	158		Name Change of Batterfield Rd. Cuddeback Road West
49949 May 5, 1988	"	"	"		Old Anderson Rd. West	1324	228		Name Change of Old Anderson Rd to Old Street (H-35)
49948 May 5, 1988	"	"	"		Old Street (H-35)	1324	229		Name Change Elizabeth Dr to Hunt L-166 to Oak Lane Drive
49947 May 5, 1988	"	"	"		Oak Lane Drive	1324	230		Name Change of Oak Lane (Willie Dr) to Elizabeth Lane
49946 May 5, 1988	"	"	"		Elizabeth Lane	1324	231		Name Change of Wing Quarry Rd (H-36) Rd to McCullough School Rd.
49945 May 5, 1988	"	"	"		McCullough School Road	1324	232		Name Change of Ketter Rd / House

DIRECT or GRANTOR Index to Deeds — Greenville County, S. C.

REG. U. S. PAT OFFICE *ChumCott* County Indexes Since 1888 An Identifying Trade Mark

Open at Proper Tab according to First Letter or Letters of Name and refer to Buff Sub-Index sheet for page reference.


COTT FAMILY NAME INDEX No. 75 © 1949
MADE BY THE COTT INDEX COMPANY, COLUMBUS, OHIO
SOLD BY PHOTO COPY SUPPLY, MAULDIN, S. C.

()

FILE NUMBER	GRANTORS	GIVEN NAMES	GIVEN NAMES	GIVEN NAMES	GRANTEES	BOOK	PAGE	No. of Acres	BRIEF DESCRIPTION, LOCATION, ETC. (Not Warranted)
DATE OF RECORD	FAMILY NAMES	ABCDEFGHIJ	IJKLMNOP	QRSTUVWXYZ					
49943 May 5, 1988	Greenville				Watkins Bridge Road	1324	233		Bridge Rd 5-133 to Watkins Bridge Rd Name Change, Watkins Rd/Watkins
49944 May 5, 1988	"				Wuncan Road (5-133)	1324	234		Bridge Rd to Wuncan Rd (5-133) Name Change, Wuncan Rd/Watkins
49942 May 5, 1988	"				Old Anderson Road North	1324	235		Anderson Rd, North Name Change, Church (I-347) to Old
49951 May 5, 1988	"				Robert Street	1324	236		to West St. Name Change, West (Delmont) St
49950 May 5, 1988	"				Old Anderson Road South	1324	237		Anderson Rd. South Name Change, Old Anderson Rd to Old
5737 Aug 1, 1988	"				Suddeth Rd	1333	619		Arms Rd / N-141 to Suddeth Rd Name Change, Suddeth Rd C
5736 Aug 1, 1988	"				Lake Cunningham Rd	1333	620		(N-74) to Lake Cunningham Rd. Name Change, Cunningham Rd
5735 Aug 1, 1988	"				South Old Lammie Rd	1333	621		sector S.E. 714, South Old Lammie Rd. Name Change, Old Fork Shoals Rd-L
5734 Aug 1, 1988	"				Holcombe Dr.	1333	622		(D-131) to Holcombe Dr. Name Change, Holcombe-Hamley Dr.
5733 Aug 1, 1988	"				Red Hill Rd	1333	623		Rd) R-22 - Red Hill Rd. Name Change, Red Hill Rd Settlement
5732 Aug 1, 1988	"				Farmhouse Rd	1333	624		to Farmhouse Rd. Name Change, Unnamed Rd O-103
5731 Aug 1, 1988	"				Sweet Gum Valley Rd.	1333	625		to Sweet Gum Valley Rd. Name Change, Sweet Gum Rd M-155
5730 Aug 1, 1988	"				Quail Run Dr.	1333	626		Rd) M-134 to Quail Run Dr. Name Change, Quail Run/Bryant
5729 Aug 1, 1988	"				Cox Mill Rd.	1333	627		M-93 - Cox Mill Rd. Name Change, Cox Mill (Pungo Rd)
5728 Aug 1, 1988	"				Hattie Hammond Rd.	1333	628		Rd M-64 - Hattie Hammond Rd. Name Change, Hammond (Hattie)
5727 Aug 1, 1988	"				Center Dr.	1333	629		Rd M-51 Center Dr. Name Change, Center (Dr. Few)

DIRECT or GRANTOR Index to Deeds — Greenville County, S. C.

REG. U. S. PAT. OFFICE *Chas McCott* County Indexes Since 1888
An Identifying Trade Mark

 Open at Proper Tab according to First Letter or Letters of Name and refer to Buff Sub-Index sheet for page reference.

COTT FAMILY NAME INDEX No. 75 © 1949
MADE BY THE COTT INDEX COMPANY, COLUMBUS, OHIO
SOLD BY PHOTO COPY SUPPLY, MAULDIN, S. C.

FILE NUMBER DATE OF RECORD	GRANTORS FAMILY NAMES	GIVEN NAMES ABCDEFGH	GIVEN NAMES IJKLMNO	GIVEN NAMES PQRSTUVWXYZ	GRANTEES	BOOK	PAGE	No. of Acres	BRIEF DESCRIPTION, LOCATION, ETC. (Not Warranted)
5724 Aug 1, 1988	Greenville	County Council			South Manley Dr.	1333	630		View M-43 South Manley St. Name Change, Manley St. (Plan's 33 to Cantrell Dr.
5725 Aug 1, 1988	"	"	"		Cantrell Dr	1333	631		Name Change, Oneal Acres M- L-432 to West Belue Rd.
5724 Aug 1, 1988	"	"	"		West Belue Rd.	1333	632		Name Change, Mackey (Belue) Dr. K-58, Waldrop Dr.
5723 Aug 1, 1988	"	"	"		Waldrop Dr.	1333	633		Name Change, James (Waldrop) Dr. Sector L.L. 253 - Mountain View Rd.
5722 Aug 1, 1988	"	"	"		Mountain View Rd.	1333	634		Name Change, Sandy Flat Rd. M- N-180, North Way Dr.
5721 Aug 1, 1988	"	"	"		North Way Dr.	1333	635		Name Change Northway (Center) Dr. Rd (L-298 portion) to Hawlong Ave.
20505 Oct 26, 1988	"	"	"		Hawlong Ave.	1342	83		Name Change, Old Mountain Creek North (SC 607) to Mountain Creek Rd
20506 Oct 26, 1988	"	"	"		Mountain Creek Road	1342	140		Name Change, Buckhorn Dr. (M-137) to North Southern Rd.
20507 Oct 26, 1988	"	"	"		North Southern Road	1342	141		Name Change, North Southern Rd. Rd) to Robinson View Lane
20508 Oct 26, 1988	"	"	"		Robinson View Lane	1342	142		Name Change, Old Sims Bridge (Center Rd) (N-56 Southern Portion) to Sharon Dr.
20509 Oct 26, 1988	"	"	"		Sharon Arine	1342	143		Name Change, Sharon Dr. (Southern Rd) (N-56 Northern Portion) to Sharon Dr.
20510 Oct 26, 1988	"	"	"		Sharon Arine	1342	144		Name Change, Sharon Dr. (Southern m. Sector to Mountain View School Rd.
22559 Nov 7, 1988	"	"	"		Mountain View School Rd.	1343	525		Name Change, Waldrop Rd (SC 524) Rd to State Park Rd
2173 Jan 16, 1989	"	"	"		State Park Rd	1350	250		Name Change from State Park Reserve Rd to Highway Circle
2174 Jan 16, 1989	"	"	"		Highway Circle	1350	251		Name Change, Hardwick Circle to Mountain Creek Rd
2175 Jan 16, 1989	"	"	"		Mountain Creek Rd.	1350	254		Name Change, Sandy Hat Rd. to

DIRECT or GRANTOR Index to Deeds — Greenville County, S. C.

REG. U. S. PAT OFFICE *Chas McCott* County Indexes Since 1888 An Identifying Trade Mark

Open at Proper Tab according to First Letter or Letters of Name and refer to Buff Sub-Index sheet for page reference.


COTT FAMILY NAME INDEX No. 75 © 1949 MADE BY THE COTT INDEX COMPANY, COLUMBUS, OHIO SOLD BY PHOTO COPY SUPPLY, MAULDIN, S. C.

()

FILE NUMBER DATE OF RECORD	GRANTORS FAMILY NAMES	GIVEN NAMES ABCDEFGHIJ	GIVEN NAMES JKLMNO	GIVEN NAMES PQRSTUVWXYZ	GRANTEES	BOOK	PAGE	No. of Acres	BRIEF DESCRIPTION, LOCATION, ETC. (Not Warranted)
9757 Mar 6, 1989	Greenville				Meadow Fork Rd.	1355	32		to Meadow Fork Rd. Name Change Rabbit Rd M-112
9758 Mar 6, 1989	"	"	"		Jacqueline Lane (Z-153)	1355	33		Way Z-152 to Jacqueline Lane (Z-153) Name Change Laurens Rd/Ancient
9759 Mar 6, 1989	"	"	"		Ashbury Drive	1355	34		to Ashbury Drive Name Change Hangood Rd 0-3
9760 Mar 6, 1989	"	"	"		Banks Road	1355	35		P-82 to Banks Road Name Change Leroy Cannon Rd
9761 Mar 6, 1989	"	"	"		Ancient Way	1355	36		Ancient Way Z-152 to Ancient Way Name Change Old Laurens Rd
9762 Mar 6, 1989	"	"	"		North Flat Rock Road	1355	37		to North Flat Rock Road Name Change Bunter Road R-15
19910 May 8, 1989	"	"	"		Quartz Circle (Z-79)	1361	162		to Quartz Circle (Z-79) Name Change Rd Z-79 (unnamed)
19909 May 8, 1989	"	"	"		Chastain Road	1361	163		524 to Chastain Rd. Name Change Waldrop Rd (S.C.)
19908 May 8, 1989	"	"	"		Pine Forest Road	1361	164		to Pine Forest Road (L-398) Name Change Pine Crest Dr
19907 May 8, 1989	"	"	"		Leaning Tree Court (P-84)	1361	165		to Leaning Tree Court (P-84) Name Change Road P-84 (unnamed)
19906 May 8, 1989	"	"	"		Jilley Road (O-20)	1361	166		to Jilley Rd (O-20) Name Change Midway Road
19911 May 8, 1989	"	"	"		St Albans School Rd	1361	167		to St Albans School Rd. Name Change St Albans School Rd
19912 May 8, 1989	"	"	"		Baquin Ave	1361	167		Ave Name Change Baquin St, to Baquin
19913 May 8, 1989	"	"	"		Scotwood Rd	1361	167		to Scotwood Rd Name Change Marshant (Scotwood Rd)
19914 May 8, 1989	"	"	"		J. Daywood Dr.	1361	167		Dr to J. Daywood Drive Name Change J. Daywood Dr. Piney Ridge
19915 May 8, 1989	"	"	"		E. Darby Rd	1361	167		Name Change Darby Rd to E. Darby Rd

DIRECT or GRANTOR Index to Deeds — Greenville County, S. C.

REG. U. S. PAT. OFFICE *Chas. McClure* County Indexes Since 1888 An Identifying Trade Mark

 Open at Proper Tab according to First Letter or Letters of Name and refer to Buff Sub-Index sheet for page reference.

COTT FAMILY NAME INDEX No. 75 © 1949
MADE BY THE COTT INDEX COMPANY, COLUMBUS, OHIO
SOLD BY PHOTO COPY SUPPLY, MAULDIN, S. C.

FILE NUMBER DATE OF RECORD	GRANTORS FAMILY NAMES	GIVEN NAMES ABCDEFGHIJ	GIVEN NAMES JKLMNO	GIVEN NAMES PQRSTUVWXYZ	GRANTEES	BOOK	PAGE	No. of Acres	BRIEF DESCRIPTION, LOCATION, ETC. (Not Warranted)
19916 May 8, 1989	Greenville				Roanull Circle	1361	167		Name Change Roanull Rd to to Sister Rd
19917 May 8, 1989	"	"	"	"	Sister Road	1361	167		Name Change William (Sister Ridge Rd) Incliny St
19918 May 8, 1989	"	"	"	"	Incliny Street	1361	167		Name Change Incliny Drive to to Bethany Rd
19920 May 8, 1989	"	"	"	"	Bethany Rd.	1361	167		Name Change Bethany Church Rd. 25 By Pass
19919 May 8, 1989	"	"	"	"	N. Hwy 25 Bypass	1361	167		Name Change By Pass 25 to N Hwy Dorise Drive
19921 May 8, 1989	"	"	"	"	Dorise Drive	1361	167		Name Change Dorise Drive to Circle Drive
19922 May 8, 1989	"	"	"	"	E. Circle Drive	1361	167		Name Change Circle Drive to E. to Heathstone Ridge Rd
19923 May 8, 1989	"	"	"	"	Heathstone Ridge Rd	1361	167		Name Change Heathstone Rd Marchbanks Rd.
19924 May 8, 1989	"	"	"	"	Marchbanks Rd.	1361	167		Name Change Blenrose Ave to Blenrose Ave
19925 May 8, 1989	"	"	"	"	K-445 Blenrose Ave	1361	167		Name Change Blenrose Ave to K-445 Circle to Rivewood Circle
19926 May 8, 1989	"	"	"	"	Rivewood Circle	1361	167		Name Change K-326 Rivewood Circle to K-446 Rivewood Ct.
19927 May 8, 1989	"	"	"	"	K-446 Rivewood Ct	1361	167		Name Change K-326 Rivewood Court to Stonehenge Court
19928 May 8, 1989	"	"	"	"	Stonehenge Court	1361	167		Name Change J. 551 Stonehenge
19929 May 8, 1989	"	"	"	"	Pilgrini Drive	1361	167		Description Change
19930 May 8, 1989	"	"	"	"	Daylor Street	1361	167		Description Change
19931 May 8, 1989	"	"	"	"	Stirling Street	1361	167		Description Change

DIRECT or GRANTOR Index to Deeds — Greenville County, S. C.

REG. U. S. PAT OFFICE *Chas McClellan* County Indexes Since 1888 An Identifying Trade Mark

Open at Proper Tab according to First Letter or Letters of Name and refer to Buff Sub-Index sheet for page reference.


COTT FAMILY NAME INDEX No. 75 © 1949
MADE BY THE COTT INDEX COMPANY, COLUMBUS, OHIO
SOLD BY PHOTO COPY SUPPLY, MAULDIN, S. C.

()

FILE NUMBER DATE OF RECORD	GRANTORS FAMILY NAMES	GIVEN NAMES ABCDEFGHIJ	GIVEN NAMES JKLMNO	GIVEN NAMES PQRSTUVWXYZ	GRANTEES	BOOK	PAGE	No. of Acres	BRIEF DESCRIPTION, LOCATION, ETC. (Not Warranted)
19932 May 8, 1989	Greenville		County	Council	N. Hwy 25 Bypass	1361	167		Hwy 25 Bypass Name Change SC 25 Bypass to N.
19933 May 8, 1989	"	"	"	"	N. Dugwille Rd.	1361	167		N. Dugwille Rd. Name Change SC 117 Duluck Rd to
19934 May 8, 1989	"	"	"	"	N. Rutledge Rd.	1361	167		N. Rutledge Rd. Name Change Rutledge Rd to
19935 May 8, 1989	"	"	"	"	Eastbourne Rd.	1361	167		Eastbourne Rd. Name Change Eastbourne Rd to
19961 May 8, 1989	"	"	"	"	Bates Bridge Rd.	1361	167		to Bates Bridge Rd Name Change States Bates Bridge Rd
19962 May 8, 1989	"	"	"	"	N. Flat Rock Rd.	1361	167		Flat Rock Rd. Name Change Flat Rock Rd to N.
19963 May 8, 1989	"	"	"	"	North YmCA St.	1361	167		YmCA St. Name Change YmCA St to North
19964 May 8, 1989	"	"	"	"	Suber Rd.	1361	167		Rd. Name Change Pleasant Drive to Suber
19965 May 8, 1989	"	"	"	"	Pleasant Drive	1361	167		Drive Name Change Pleasant Drive to Pleasant
19966 May 8, 1989	"	"	"	"	N. Dassy Mtn Rd.	1361	167		Dassy Mtn Rd. Name Change Dassy Mtn Rd to N.
19967 May 8, 1989	"	"	"	"	S. Dassy Mtn Rd.	1361	167		S. Dassy Mtn Rd. Name Change Dassy Mtn Rd to
34310 Aug 3, 1989	"	"	"	"	Cardyne Court	1369	318		ct. Name Change Urband Rd P-136 to Cardyne
34311 Aug 3, 1989	"	"	"	"	Orchard Dr.	1369	319		Name Change Bristol Rd to Orchard Dr
34312 Aug 3, 1989	"	"	"	"	North Bates Rd.	1369	321		Rd. Name Change Clin Bates to North Bates
34313 Aug 3, 1989	"	"	"	"	Draca Rd	1369	320		Name Change Dump Rd to Draca Rd
34315 Aug 3, 1989	"	"	"	"	Scridge Drive	1369	323		Dr. Name Change Old Hwy 11 to Scridge

DIRECT or GRANTOR Index to Deeds — Greenville County, S. C.

REG. U. S. PAT. OFFICE *ChumCott* County Indexes Since 1888 An Identifying Trade Mark

 Open at Proper Tab according to First Letter or Letters of Name and refer to Buff Sub-Index sheet for page reference.

COTT FAMILY NAME INDEX No. 75 © 1949
MADE BY THE COTT INDEX COMPANY, COLUMBUS, OHIO
SOLD BY PHOTO COPY SUPPLY, MAULDIN, S. C.

FILE NUMBER DATE OF RECORD	GRANTORS FAMILY NAMES	GIVEN NAMES ABCDEFGHIJ	GIVEN NAMES JKLMNO	GIVEN NAMES PQRSTUVWXYZ	GRANTEES	BOOK	PAGE	No. of Acres	BRIEF DESCRIPTION, LOCATION, ETC. (Not Warranted)
34314 Aug 3, 1989	Greenville	County	Council		East Mt. Creek Rd.	1369	322		E. Mt. Creek Rd. Name Change Mt. Creek Rd to Old Name Margaret Ave
34316 Aug 3, 1989	"	"	"		Brooks Dr.	1369	324		Name Change (Brooks Dr. Now) Park Rd.
34317 Aug 3, 1989	"	"	"		Lion Park Rd.	1369	325		Name Change Circle Rd to Lion Rd.
34318 Aug 3, 1989	"	"	"		Blair Rd.	1369	326		Name Change McCale Rd to Blair Rd.
34319 Aug 3, 1989	"	"	"		Martin Rd.	1369	327		Name Old Name Sterling St Name Change Martin Rd New School Rd to Bakucircle
34320 Aug 3, 1989	"	"	"		Baker circle	1369	328		Name Change Slater Mainline High Rd
34321 Aug 3, 1989	"	"	"		Bracken Rd.	1369	329		Name Change Arbore Dr to Bracken Rd
34322 Aug 3, 1989	"	"	"		Wat Run Dr.	1369	330		Name Change Johnson Rd. to W. Lobolly Circle
34323 Aug 3, 1989	"	"	"		Lobolly Circle	1369	331		Name Change SC 435 Ridge Rd to to Stannel Rd.
34324 Aug 3, 1989	"	"	"		Stannel Rd.	1369	332		Name Change Walker (Oakview Rd) Rd to Cobble Rd.
34325 Aug 3, 1989	"	"	"		Cruel Rd.	1369	333		Name Change Park Circle - Laughter Rd.
34326 Aug 3, 1989	"	"	"		Linder Rd.	1369	334		Name Change Old Hwy 14 to Linder Crossing Rd.
34327 Aug 3, 1989	"	"	"		Baker Crossing Rd.	1369	335		Name Change Hwy 414 to Baker to Waffle Rd.
34751 Aug 7, 1989	"	"	"		Woodale Road	1369	557		Name changed from Woodale Dr Cocquie Ct.
34776 Aug 7, 1989	"	"	"		Cocquie Court	1369	557		Name changed from Penarth Ct to Lily St.
34777 Aug 7, 1989	"	"	"		Lily Street	1369	557		Name changed from Lily St to

DIRECT or GRANTOR Index to Deeds — Greenville County, S. C.

REG. U. S. PAT OFFICE *Chas. McCall* County Indexes Since 1888 An Identifying Trade Mark

Open at Proper Tab according to First Letter or Letters of Name and refer to Buff Sub-Index sheet for page reference.

COTT FAMILY NAME INDEX No. 75 © 1949
MADE BY THE COTT INDEX COMPANY, COLUMBUS, OHIO
SOLD BY PHOTO COPY SUPPLY, MAULDIN, S. C.

()

FILE NUMBER DATE OF RECORD	GRANTORS FAMILY NAMES	GIVEN NAMES ABCDEFGHIJ	GIVEN NAMES KLMNO	GIVEN NAMES PQRSTUWXYZ	GRANTEES	BOOK	PAGE	No. of Acres	BRIEF DESCRIPTION, LOCATION, ETC. (Not Warranted)
34862 Aug 7 1989	Greenville	County	Council		Saddletree Place	1369	542		Trail to Saddletree Place Name Change from Saddletree
34863 Aug 7 1989	"	"	"		Pine Woods Dr	1369	542		Dr. to Pine Woods Dr. Name Change from Pineywood
34864 Aug 7 1989	"	"	"		South Nelson Dr.	1369	542		to South Nelson Dr. Name Change from Nelson Dr
34865 Aug 7 1989	"	"	"		West Nelson Road.	1369	542		to West Nelson Rd. Name Change from Nelson Rd
34866 Aug 7 1989	"	"	"		Farrester Drive	1369	542		Dr. Ept. to Farrester Dr. Name Change from Farrester
34867 Aug 7 1989	"	"	"		Fallout Shelter Rd.	1369	542		Rd to Fallout Shelter Rd. Name Change from Water Works
34731 Aug 7 1989	"	"	"		South Stadium Dr.	1369	557		Dr. to South Stadium Dr. Name Change from Stadium
34732 Aug 7 1989	"	"	"		Knight Dr.	1369	557		to Knight Dr. Name Change from Knight Circle
34733 Aug 7 1989	"	"	"		Abercrombie Dr	1369	557		Rd. to Abercrombie Dr. Name Change from Abercrombie
34734 Aug 7 1989	"	"	"		South Moore Rd	1369	557		to South Moore Rd. Name Change from Moore Rd.
34735 Aug 7 1989	"	"	"		Old Cleveland St	1369	557		Rd to Old Cleveland St Name Change from Old Cleveland
34736 Aug 7 1989	"	"	"		Halcombe Dr.	1369	557		Hamby Dr. to Halcombe Dr. Name Change from Halcomber
34737 Aug 7 1989	"	"	"		East Lenhardt Rd	1369	557		Rd to East Lenhardt Rd. Name Change from East Lenhart
34738 Aug 7 1989	"	"	"		Oak Hill Court	1369	557		Dr to Oak Hill Court Name Change from Oak Hill
34739 Aug 7 1989	"	"	"		East Oak Hill Court	1369	557		Court to East Oak Hill Court Name Change from Oak Hill
34740 Aug 7 1989	"	"	"		McNeese Dr.	1369	557		Dr to McNeese Dr. Name Change from McNees

DIRECT or GRANTOR Index to Deeds — Greenville County, S. C.

REG. U. S. PAT. OFFICE *Chas. McCott* County Indexes Since 1888 An Identifying Trade Mark

 Open at Proper Tab according to First Letter or Letters of Name and refer to Buff Sub-Index sheet for page reference.

COTT FAMILY NAME INDEX No. 75 © 1949
MADE BY THE COTT INDEX COMPANY, COLUMBUS, OHIO
SOLD BY PHOTO COPY SUPPLY, MAULDIN, S. C.

FILE NUMBER DATE OF RECORD	GRANTORS FAMILY NAMES	GIVEN NAMES ABCDEFGH	GIVEN NAMES IJKLMNO	GIVEN NAMES PQRSTUVWXYZ	GRANTEES	BOOK	PAGE	No. of Acres	BRIEF DESCRIPTION, LOCATION, ETC. (Not Warranted)
34741 Aug 7, 1989	Greenville	County	Council		East Gantt St.	1369	557		to East Gantt St. Name Change from Gantt St.
34742 Aug 7, 1989	"	"	"		Lucille Ave.	1369	557		Dr. to Lucille Ave. Name Change from Lucille
34743 Aug 7, 1989	"	"	"		Catherine Ave.	1369	557		Dr. to Catherine Ave. Name Change from Catherine
34744 Aug 7, 1989	"	"	"		Michelin Court	1369	557		Rd to Michelin Court Name Change from Michelin
34745 Aug 7, 1989	"	"	"		South Garrison Rd.	1369	557		to South Garrison Rd. Name Change from Garrison Rd
34746 Aug 7, 1989	"	"	"		North Moore Rd.	1369	557		to North Moore Rd. Name Change from Moore Rd.
34747 Aug 7, 1989	"	"	"		E. Standing Springs Rd.	1369	557		Springs Rd to E. Standing Springs Rd Name Change from Standings
34748 Aug 7, 1989	"	"	"		Ferguson Road	1369	557		Dr. to Ferguson Rd. Name Change from Ferguson
34749 Aug 7, 1989	"	"	"		Halcombe Rd.	1369	557		Springs Rd to Halcombe Rd. Name Change from Standing
34750 Aug 7, 1989	"	"	"		Birch Court	1369	557		Court to Birch Court Name Change from Beechwood
34751 Aug 7, 1989	"	"	"		South Oak Forest Dr.	1369	557		Dr. to South Oak Forest Dr. Name Change from Oak Forest
34752 Aug 7, 1989	"	"	"		East Phillips Rd.	1369	557		to East Phillips Rd Name Change from Phillips Rd.
34753 Aug 7, 1989	"	"	"		Devereaux Court	1369	557		Court to Devereaux Court Name Change from Devereaux
34754 Aug 7, 1989	"	"	"		Clairborne Way	1369	557		Way to Clairborne Way Name Change from Clairborne
34755 Aug 7, 1989	"	"	"		Bateswood Court	1369	557		Lane to Bateswood Court Name Change from Bateswood
34756 Aug 7, 1989	"	"	"		Sand Hill Dr.	1369	557		Rd to Sand Hill Dr. Name Change from Sandhill

DIRECT or GRANTOR Index to Deeds — Greenville County, S. C.

REG. U. S. PAT. OFFICE *Chas. McCott* County Indexes Since 1888 An Identifying Trade Mark

☞ Open at Proper Tab according to First Letter or Letters of Name and refer to Buff Sub-Index sheet for page reference.

COTT FAMILY NAME INDEX No. 75 © 1949
MADE BY THE COTT INDEX COMPANY, COLUMBUS, OHIO
SOLD BY PHOTO COPY SUPPLY, MAULDIN, S. C.

()

FILE NUMBER	GRANTORS	GIVEN NAMES	GIVEN NAMES	GIVEN NAMES	GRANTEES	BOOK	PAGE	No. of Acres	BRIEF DESCRIPTION, LOCATION, ETC. (Not Warranted)
DATE OF RECORD	FAMILY NAMES	ABCDEF GH	IJKLMNO	PQRSTU VWXYZ					
34757 Aug 7 1989	Greenville				A. Old White Horse Rd.	1369	557		Horse Rd to S. Old White Horse Rd. Name Change from Old White Horse Rd. to South Sumter St.
34758 Aug 7 1989	"				South Sumter St.	1369	557		Name Change from Sumter Dal Dr. to Alice Dale Dr.
34759 Aug 7 1989	"				Alice Dale Dr.	1369	557		Name Change from Alice St. to Lombard Lane
34760 Aug 7 1989	"				Lombard Lane	1369	557		Name Change from Lombard Lane to Farrah Lane
34761 Aug 7 1989	"				Farrah Lane	1369	557		Name Change from Farrah Court to Cavendish Close
34762 Aug 7 1989	"				Cavendish Close	1369	557		Name Change from Cavendish to Merrywood Dr.
34763 Aug 7 1989	"				Merrywood Dr.	1369	557		Name Change from Merrywood Dr. to Sugarberry Court
34764 Aug 7 1989	"				Sugarberry Court	1369	557		Name Change from Sugarberry Rd. to Rolling Green Circle
34765 Aug 7 1989	"				Rolling Green Circle	1369	557		Name Change from Rolling Green to West Duncan Rd.
34766 Aug 7 1989	"				West Duncan Road	1369	557		Name Change from Duncan Rd. Dr. to Shamrock Circle
34767 Aug 7 1989	"				Shamrock Circle	1369	557		Name Change from Shamrock to West Harris St.
34768 Aug 7 1989	"				West Harris St.	1369	557		Name Change from Harris St. to Gladys Lane
34769 Aug 7 1989	"				Gladys Lane	1369	557		Name Change from Gladys Dr. to West Hope St.
34770 Aug 7 1989	"				West Hope St.	1369	557		Name Change from Hope St. to North Davis Dr.
34771 Aug 7 1989	"				North Davis Dr.	1369	557		Name Change from Davis Dr. Dr. to Greenfern Dr.
34772 Aug 7 1989	"				Green Fern Drive	1369	557		Name Change from Greenfern

DIRECT or GRANTOR Index to Deeds — Greenville County, S. C.

REG. U. S. PAT OFFICE *Chas. McCott* County Indexes Since 1888 An Identifying Trade Mark

 Open at Proper Tab according to First Letter or Letters of Name and refer to Buff Sub-Index sheet for page reference.

COTT FAMILY NAME INDEX No. 75 © 1949
MADE BY THE COTT INDEX COMPANY, COLUMBUS, OHIO
SOLD BY PHOTO COPY SUPPLY, MAULDIN, S. C.

FILE NUMBER DATE OF RECORD	GRANTORS FAMILY NAMES	GIVEN NAMES ABCDEFGHIJ	GIVEN NAMES JKLMNOPQ	GIVEN NAMES RSTUVWXYZ	GRANTEES	BOOK	PAGE	No. of Acres	BRIEF DESCRIPTION, LOCATION, ETC. (Not Warranted)
34773 Aug 7, 1989	Greenville	County	Council		Eastbourne Rd.	1369	557		Rd to Eastbourne Rd. Name Change from Eastbourne Way to Eastcliffe Way
34774 Aug 7, 1989	"	"	"		Eastcliffe Way	1369	557		Name Change from Eastcliffe Rd to East Belvue Rd.
34916 Aug 7, 1989	"	"	"		East Belvue Rd.	1369	557		Name Change from Belvue to West Belvue Rd.
34917 Aug 7, 1989	"	"	"		West Belvue Rd.	1369	557		Name Change from Belvue Rd to West Lenhardt Rd.
34918 Aug 7, 1989	"	"	"		West Lenhardt Rd.	1369	557		Name Change from Lenhardt Rd to Mountain View Rd.
34919 Aug 7, 1989	"	"	"		Mountain View Rd.	1369	557		Name Change from Sandy Flat Bridge Rd to South Bennetts Bridge Rd.
34920 Aug 7, 1989	"	"	"		South Bennetts Bridge Rd.	1369	557		Name Change from Bennetts to West Marion Rd.
34921 Aug 7, 1989	"	"	"		West Marion Rd.	1369	557		Name Change from Marion Rd to East Marion Rd.
34922 Aug 7, 1989	"	"	"		East Marion Rd.	1369	557		Name Change from Marion Rd Rd to Eastview Rd.
34923 Aug 7, 1989	"	"	"		Eastview Road	1369	557		Name Change from Old Felzer Rd to Mountain View School Rd. SC 253
34924 Aug 7, 1989	"	"	"		Mountain View School Rd	1369	557		Name Change from Waldrop to North Suber Rd.
34925 Aug 7, 1989	"	"	"		North Suber Road	1369	557		Name Change from Suber Rd. to East Suber Rd.
34926 Aug 7, 1989	"	"	"		East Suber Road	1369	557		Name Change from Suber Rd to South Suber Rd.
34927 Aug 7, 1989	"	"	"		South Suber Road	1369	557		Name Change from Suber Rd Drive South to South Buckhorn Rd
34928 Aug 7, 1989	"	"	"		South Buckhorn Road	1369	557		Name Change from Buckhorn Shoals Rd to South Old Fairview Rd. SC 154
34929 Aug 7, 1989	"	"	"		South Old Fairview Rd	1369	557		Name Change from Old Park

DIRECT or GRANTOR Index to Deeds — Greenville County, S. C.

REG. U. S. PAT. OFFICE *Chas. McCulloch* County Indexes Since 1888 An Identifying Trade Mark

Open at Proper Tab according to First Letter or Letters of Name and refer to Buff Sub-Index sheet for page reference.


COTT FAMILY NAME INDEX No. 75 © 1949
MADE BY THE COTT INDEX COMPANY, COLUMBUS, OHIO
SOLD BY PHOTO COPY SUPPLY, MAULDIN, S. C.

()

FILE NUMBER DATE OF RECORD	GRANTORS FAMILY NAMES	GIVEN NAMES ABCDEFGHIJ	GIVEN NAMES JKLMNO	GIVEN NAMES PQRSTUVWXYZ	GRANTEES	BOOK	PAGE	No. of Acres	BRIEF DESCRIPTION, LOCATION, ETC. (Not Warranted)
34778 Aug 7, 1989	Greenville	County	Council		Fenley way	1369	557		Fenley way Name changed from Fenley Rd to
34779 Aug 7, 1989	"	"	"		Cherylane Dr.	1369	557		Cherylane Drive Name changed from Cleveland Dr to
34780 Aug 7, 1989	"	"	"		Patricia Ave	1369	557		Patricia Ave Name changed from Patricia Drive to
34781 Aug 7, 1989	"	"	"		Jordan Ebenezer Rd	1369	557		Rd. to Jordan Ebenezer Rd Name changed from Jordan Dr. Ebenezer
34782 Aug 7, 1989	"	"	"		Rangveiv Circle	1369	557		to Rangveiv Cr. Name changed from Rangveiv Circle
34783 Aug 7, 1989	"	"	"		Oak Forest Drive	1369	557		to Oak Forest Dr. Name changed from Oak Forest Dr.
34784 Aug 7, 1989	"	"	"		North Oak Forest Dr.	1369	557		to North Oak Forest Dr. Name changed from Oak Forest Dr.
34785 Aug 7, 1989	"	"	"		Eldorado Dr.	1369	557		Eldorado Rd to Eldorado Dr. Name changed from Pathway
34786 Aug 7, 1989	"	"	"		Chickawau Dr.	1369	557		Chickawau Dr. Name changed from Chickawau to
34787 Aug 7, 1989	"	"	"		Inverness Court	1369	557		to Inverness Ct. Name changed from Inverness Lane
34788 Aug 7, 1989	"	"	"		Clow St.	1369	557		to Clow Street Name changed from Clow Lane
34789 Aug 7, 1989	"	"	"		East Chaucer Rd	1369	557		to East Chaucer Rd Name changed from Chaucer Rd
34790 Aug 7, 1989	"	"	"		Overton Ave	1369	557		Overton Ave Name changed from Overton Dr to
34791 Aug 7, 1989	"	"	"		Faith Drive	1369	557		Overton Dr to Faith Drive Name changed from Faith Drive (West)
34793 Aug 7, 1989	"	"	"		Mae Drive	1369	557		to Mae Drive Name changed from Mae Drive
34792 Aug 7, 1989	"	"	"		Sumter Street	1369	557		to Sumter St. Name changed from Sumpter St

DIRECT or GRANTOR Index to Deeds — Greenville County, S. C.

REG. U. S. PAT OFFICE *Cott* County Indexes Since 1888 An Identifying Trade Mark

 Open at Proper Tab according to First Letter or Letters of Name and refer to Buff Sub-Index sheet for page reference.

COTT FAMILY NAME INDEX No. 75 © 1949
MADE BY THE COTT INDEX COMPANY, COLUMBUS, OHIO
SOLD BY PHOTO COPY SUPPLY, MAULDIN, S. C.

FILE NUMBER DATE OF RECORD	GRANTORS FAMILY NAMES	GIVEN NAMES ABCDEFGH	GIVEN NAMES IJKLMNO	GIVEN NAMES PQRSTUVWXYZ	GRANTEES	BOOK	PAGE	No. of Acres	BRIEF DESCRIPTION, LOCATION, ETC. (Not Warranted)
34794 Aug 7, 1989	Greenville	County	Council		Judges Drive	1369	557		to Judges Dr. Name changed from Judges Dr.
34795 Aug 7, 1989	"	"	"		Yellowstone Drive	1369	557		Drive to Yellowstone Drive Name changed from Yellow Stone
34796 Aug 7, 1989	"	"	"		Edgemont Ave	1369	557		to Edgemont Ave Name changed from Edgemont Dr
34797 Aug 7, 1989	"	"	"		West Chaucer Rd.	1369	557		to West Chaucer Rd Name changed from Chaucer Rd
34798 Aug 7, 1989	"	"	"		North Center St.	1369	557		North Center St. Name changed from Center St to
34799 Aug 7, 1989	"	"	"		North Ford Rd.	1369	557		to North Ford Rd Name changed from Dale Drive
34800 Aug 7, 1989	"	"	"		South Bates Rd.	1369	557		South Bates Rd. Name changed from Bates Rd to
34801 Aug 7, 1989	"	"	"		Nix Road	1369	557		Nix Rd. Name changed from Nix Drive to
34802 Aug 7, 1989	"	"	"		Blue Ridge Way	1369	557		to Blue Ridge way Name changed from Blue Ridge Dr.
34803 Aug 7, 1989	"	"	"		Foster Street	1369	557		Street to Foster Street. Name changed from Foster (Cypress)
34804 Aug 7, 1989	"	"	"		West Darby Rd.	1369	557		West Darby Rd Name changed from Darby Rd to
34805 Aug 7, 1989	"	"	"		Robertson Way	1369	557		to Robertson way Name changed from Robertson Rd
34806 Aug 7, 1989	"	"	"		South Specman ^{Pn.}	1369	557		to South Specman Dr. Name changed from Specman Dr
34807 Aug 7, 1989	"	"	"		Bridgule Way	1369	557		to Bridgule way Name changed from Bridgule Rd
34808 Aug 7, 1989	"	"	"		New Altamont Trace	1369	557		to New Altamont Trace Name changed from Altamont
34809 Aug 7, 1989	"	"	"		South Dicklow Rd	1369	557		to South Dicklow Rd. Name changed from Dicklow Rd
34810 Aug 7, 1989	"	"	"		Coleman Ct	1369	557		to Coleman Ct Name changed from Coleman Circle

DIRECT or GRANTOR Index to Deeds — Greenville County, S. C.

REG. U. S. PAT OFFICE *ChumCott* County Indexes Since 1888 An Identifying Trade Mark

 Open at Proper Tab according to First Letter or Letters of Name and refer to Buff Sub-Index sheet for page reference.

COTT FAMILY NAME INDEX No. 75 © 1949
MADE BY THE COTT INDEX COMPANY, COLUMBUS, OHIO
SOLD BY PHOTO COPY SUPPLY, MAULDIN, S. C.

()

FILE NUMBER DATE OF RECORD	GRANTORS FAMILY NAMES	GIVEN NAMES ABCDEFGHIJ	GIVEN NAMES JKLMNO	GIVEN NAMES PQRSTUWXYZ	GRANTEES	BOOK	PAGE	No. of Acres	BRIEF DESCRIPTION, LOCATION, ETC. (Not Warranted)
34811 Aug 7, 1989	Greenville				North Dill ave	1369	557		Name changed from Dill ave to
34813 Aug 7, 1989	"				North Jones Rd.	1369	557		Jones Rd Name changed from Jones Rd to North
34812 Aug 7, 1989	"				Hayes Rd.	1369	557		Jaguille Rd to Hayes Rd Name changed from Hayes (not View Sd)
34814 Aug 7, 1989	"				North Henderson Rd.	1369	557		North Henderson Rd. Name changed from Henderson rd to
34815 Aug 7, 1989	"				Baswell Circle	1369	557		Baswell Cr. Name changed from Baswell Rd to
34816 Aug 7, 1989	"				Old Baswell Rd.	1369	557		Baswell Ridge Rd to Old Baswell Rd. Name changed from Old Baswell
34818 Aug 7, 1989	"				North Southern Rd.	1369	557		to North Southern Rd. Name changed from Southern Rd
34818 Aug 7, 1989	"				Wick Creek Rd.	1369	557		Creek Rd to Wick Creek Rd. Name changed from Spragg Wick
34819 Aug 7, 1989	"				Sheila Ave	1369	557		Ave to Sheila Ave. Name changed from Sheila Jones
34820 Aug 7, 1989	"				Verna Circle	1369	557		Circle to Verna Circle Name changed from Palward Verna
34821 Aug 7, 1989	"				Blue View Dr.	1369	557		View Dr to Blue View Dr. Name changed from Dill Rd / Blue
34822 Aug 7, 1989	"				Paul Rd.	1369	557		Paul Rd. Name changed from Paul Rd to
34823 Aug 7, 1989	"				S. Blue Ridge Dr.	1369	557		to S. Blue Ridge Dr. Name changed from Blue Ridge Dr
34824 Aug 7, 1989	"				N. Blue Ridge Dr.	1369	557		to N. Blue Ridge Dr. Name changed from Blue Ridge Dr
34825 Aug 7, 1989	"				Waburn ct.	1369	557		to Waburn ct Name changed from Waburn ct
34826 Aug 7, 1989	"				Coggin Dr.	1369	557		to Coggin Drive Name changed from Coggin Dr.

DIRECT or GRANTOR Index to Deeds — Greenville County, S. C.

REG. U. S. PAT. OFFICE *Chas. McCott* County Indexes Since 1888 An Identifying Trade Mark


Open at Proper Tab according to First Letter or Letters of Name and refer to Buff Sub-Index sheet for page reference.

COTT FAMILY NAME INDEX No. 75 © 1949
MADE BY THE COTT INDEX COMPANY, COLUMBUS, OHIO
SOLD BY PHOTO COPY SUPPLY, MAULDIN, S. C.

FILE NUMBER DATE OF RECORD	GRANTORS FAMILY NAMES	GIVEN NAMES ABCDEFGH	GIVEN NAMES IJKLMNO	GIVEN NAMES PQRSTUVWXYZ	GRANTEES	BOOK	PAGE	No. of Acres	BRIEF DESCRIPTION, LOCATION, ETC. (Not Warranted)
34827 Aug 7, 1989	Greenville	County	Council		Zapp Rd	1369	551		to Zapp Rd. Name changed from Wings Zapp Rd
34829 Aug 7, 1989	"	"	"		Wright Dr.	1369	551		Rd to Wright Dr. Name changed from Dr. Wright (Wright)
34830 Aug 7, 1989	"	"	"		Suddeth Rd.	1369	551		Epkey Rd to Suddeth Ad Name changed from Suddeth (as
34831 Aug 7, 1989	"	"	"		Old Hwy 14 North	1369	551		to Old Hwy 14 North Name changed from Old Hwy 14
34832 Aug 7, 1989	"	"	"		Cockrell Rd.	1369	551		to Cockrell Rd Name changed from Cockrell Rd
34833 Aug 7, 1989	"	"	"		Jensen Barton Rd.	1369	551		Rd to Jensen - Barton Rd Name changed from Jensen (Barton)
34835 Aug 7, 1989	"	"	"		East King Rd	1369	551		East King Rd Name changed from King Rd to
34836 Aug 7, 1989	"	"	"		South King Rd.	1369	551		South King Rd Name changed from King Rd to
34837 Aug 7, 1989	"	"	"		Princess Circle	1369	551		to Princess Circle Name changed from Princess Ave
34838 Aug 7, 1989	"	"	"		North Campbell Rd	1369	551		to North Campbell Rd Name changed from Campbell Rd
34839 Aug 7, 1989	"	"	"		Old Hwy 14 South	1369	551		Hwy 14 South Name changed from Old Hwy 14 Old
34840 Aug 7, 1989	"	"	"		Northway Drive	1369	551		Drive to North Way Drive Name changed from North Way Gate
34841 Aug 7, 1989	"	"	"		South Jug factory Rd.	1369	551		to South Jug factory Rd Name changed from Jug factory Rd
34842 Aug 7, 1989	"	"	"		Northview Drive	1369	551		to Northview Drive Name changed from Northview circle
34843 Aug 7, 1989	"	"	"		Windsor Rd.	1369	551		to Windsor Road Name changed from Windsor Dr.
34844 Aug 7, 1989	"	"	"		East King Rd.	1369	551		East King Rd. Name changed from King Rd to

DIRECT or GRANTOR Index to Deeds — Greenville County, S. C.

REG. U. S. PAT OFFICE *Chas McCott* County Indexes Since 1888 An Identifying Trade Mark

 Open at Proper Tab according to First Letter or Letters of Name and refer to Buff Sub-Index sheet for page reference.

COTT FAMILY NAME INDEX No. 75 © 1949
MADE BY THE COTT INDEX COMPANY, COLUMBUS, OHIO
SOLD BY PHOTO COPY SUPPLY, MAULDIN, S. C.

()

FILE NUMBER DATE OF RECORD	GRANTORS FAMILY NAMES	GIVEN NAMES ABCDEFGHIJ	GIVEN NAMES KLMNO	GIVEN NAMES PQRSTUVWXYZ	GRANTEES	BOOK	PAGE	No. of Acres	BRIEF DESCRIPTION, LOCATION, ETC. (Not Warranted)
34843 Aug 7, 1989	Greenville				Windsor Court	1369	557		Dr to Windsor Court Name Change from Windsor
34844 Aug 7, 1989	"	"	"		North James Street	1369	557		to North James St. Name Change from James St.
34845 Aug 7, 1989	"	"	"		North Lee Circle	1369	557		To North Lee Circle Name Change from Lee Circle
34846 Aug 7, 1989	"	"	"		Lake Cunningham Rd.	1369	557		Rd to Lake Cunningham Rd. Name Change from Cunningham
34847 Aug 7, 1989	"	"	"		North Manley Drive	1369	557		to North Manley Dr. Name Change from Manley Dr
34848 Aug 7, 1989	"	"	"		South McElhenny Rd	1369	557		Rd. to South McElhenny Rd. Name Change from McElhenny
34849 Aug 7, 1989	"	"	"		Valley Creek Dr.	1369	557		Circle Dr to Valley Creek Dr Name Change from Valley
34850 Aug 7, 1989	"	"	"		Ponder Road	1369	557		to Ponder Road Name Change from Ponder Dr
34851 Aug 7, 1989	"	"	"		Sherwood Road	1369	557		Dr to Sherwood Road. Name Change from Sherwood
34852 Aug 7, 1989	"	"	"		McCombs Drive	1369	557		Dr to McCombs Dr. Name Change from McCombs
34853 Aug 7, 1989	"	"	"		Patricia Drive	1369	557		Dr to Patricia Dr. Name Change from Elizabeth (Patricia)
34854 Aug 7, 1989	"	"	"		Laurel Drive	1369	557		Dr) to Laurel Dr. Name Change from Chapel Rd (Laurel
34855 Aug 7, 1989	"	"	"		Old Plantation Trail	1369	557		Plantation Rd. to Old Plantation Trail Name Change from Old
34856 Aug 7, 1989	"	"	"		N. McCauley Road	1369	557		Rd. to N. McCauley Rd. Name Change from McCauley
34857 Aug 7, 1989	"	"	"		Coleman Trail	1369	557		to Coleman Trail Name Change from Coleman Rd.
34858 Aug 7, 1989	"	"	"		Laurel Court	1369	557		to Laurel Court Name Change from Laurel Hill

DIRECT or GRANTOR Index to Deeds — Greenville County, S. C.

REG. U. S. PAT. OFFICE *Chas. McCall* County Indexes Since 1888 An Identifying Trade Mark


 Open at Proper Tab according to First Letter or Letters of Name and refer to Buff Sub-Index sheet for page reference.

COTT FAMILY NAME INDEX No. 75 © 1949
MADE BY THE COTT INDEX COMPANY, COLUMBUS, OHIO
SOLD BY PHOTO COPY SUPPLY, MAULDIN, S. C.

FILE NUMBER DATE OF RECORD	GRANTORS FAMILY NAMES	GIVEN NAMES ABCDEFGH	GIVEN NAMES IJKLMNO	GIVEN NAMES PQRSTUVWXYZ	GRANTEES	BOOK	PAGE	No. of Acres	BRIEF DESCRIPTION, LOCATION, ETC. (Not Warranted)
34859 Aug 7 1989	Greenville	County	Council		⁴¹⁸²⁵ North Old Buncombe Rd	1369	557		Rd to North Old Buncombe Rd 41825 Name Change from Old Buncombe to Gasnell Drive
34860 Aug 7 1989	"	"	"		Gasnell Drive	1369	557		Name Change from Gasnell Rd (Settlement) Rd to Red Hill Rd.
34861 Aug 7 1989	"	"	"		Red Hill Rd.	1369	557		Name Change from Red Hill Rd to S. Mountain View Rd.
34930 Aug 7 1989	"	"	"		Mountain View Road	1369	557		Name Change from Mountain View Rd to North McElhanev Road
34915 Aug 7 1989	"	"	"		North McElhanev Road	1369	557		Name Change from McElhanev to Tivoli Dr.
38957 Aug 30 1989	"	"	"		Tivoli Drive	1371	827		Name Change from Palafax Rd. Drive to Dillard Rd.
45387 Oct 9 1989	"	"	"		Dillard Road	1375	70		Name Change of Street from Dillard Ave to South Brannon Road.
45385 Oct 9 1989	"	"	"		South Brannon Road	1375	447		Name Change from Morningside (7-408) to Morningside Ave.
45386 Oct 9 1989	"	"	"		Morningside Avenue	1375	449		Name Change from Unnamed Rd. Court to Devonwood Court
46839 Oct 17 1989	"	"	"		Devonwood Court	1376	439		Name Change from Havenwood to Robbie Street
46839 Oct 17 1989	"	"	"		Robbie Street	1376	439		Name Change from Bobbie St. to Kimberly Lane
46839 Oct 17 1989	"	"	"		Kimberly Lane	1376	439		Name Change from Kimberly Dr. to Ashmore Road
46839 Oct 17 1989	"	"	"		Ashmore Road	1376	439		Name Change from Ashmore Dr. to Woodruff Industrial Lane
46839 Oct 17 1989	"	"	"		Woodruff Industrial Lane	1376	439		Name Change from Woodruff Lane to Thomason View Road
46839 Oct 17 1989	"	"	"		Thomason View Road	1376	439		Name Change from Thompson View to Piney Woods Lane
46839 Oct 17 1989	"	"	"		Piney Woods Lane	1376	439		Name Change from Piney Wood Dr.

DIRECT or GRANTOR Index to Deeds — Greenville County, S. C.

REG. U. S. PAT. OFFICE *Chas. McCall* County Indexes Since 1888 An Identifying Trade Mark

 Open at Proper Tab according to First Letter or Letters of Name and refer to Buff Sub-Index sheet for page reference.


COTT FAMILY NAME INDEX No. 75 © 1949
MADE BY THE COTT INDEX COMPANY, COLUMBUS, OHIO
SOLD BY PHOTO COPY SUPPLY, MAULDIN, S. C.

()

FILE NUMBER DATE OF RECORD	GRANTORS FAMILY NAMES	GIVEN NAMES ABCDEFGHIJ	GIVEN NAMES KLMNO	GIVEN NAMES PQRSTUWXYZ	GRANTEES	BOOK	PAGE	No. of Acres	BRIEF DESCRIPTION, LOCATION, ETC. (Not Warranted)
46819 Oct 17, 1989	Greenville				Old Parker Road	1376	437		to Old Parker Rd. Name Change from SC 322 to SC 323
46819 Oct 17, 1989	"				Clark Drive	1376	437		Clark Dr. Name Change from SC 183 SC 164 to
46819 Oct 17, 1989	"				East Warehouse Ct	1376	437		East Warehouse Ct. Name Change from 211 - SC 211 to
46819 Oct 17, 1989	"				West Warehouse Ct.	1376	437		to West Warehouse Ct Name Change from L 211 to L 226
46819 Oct 17, 1989	"				O'Neal Rd	1376	437		to O'Neal Rd Name Change from US 29, SC 290
46819 Oct 17, 1989	"				North Hwy 101	1376	437		to N. Hwy 101 Name Change from SC 290, SC 414
46819 Oct 17, 1989	"				Highway 101	1376	437		to Hwy 101 Name Change from SC 411 - SC 11
46819 Oct 17, 1989	"				E. Mt. Creek Rd	1376	437		E. Mt. Creek Rd. Name Change SC 344 - SC 344
46819 Oct 17, 1989	"				South Shiley Rd.	1376	437		South Shiley Rd. Name Change from Shiley Rd to
46819 Oct 17, 1989	"				Rhodes Rd.	1376	437		to Rhodes Rd. Name Change from Wright Rhodes Rd
46819 Oct 17, 1989	"				White Rd	1376	437		to White Rd Name Change from White Drive
46819 Oct 17, 1989	"				Jayco Circle	1376	437		Jayco Cr. to Jayco Cr. Name Change from Jayco Golden
46819 Oct 17, 1989	"				South Davis Dr.	1376	437		S. Davis Drive Name Change from Davis Dr to
46819 Oct 17, 1989	"				Carpin Dr.	1376	437		to Carpin Dr. Name Change from Carpin Rd.
46819 Oct 17, 1989	"				Almon Dr.	1376	437		to Almon Drive Name Change from Almon Ave
46819 Oct 17, 1989	"				Deland Circle	1376	437		Change to Deland Circle Name Change from Deland Cr./Dnc

DIRECT or GRANTOR Index to Deeds — Greenville County, S. C.

REG. U. S. PAT OFFICE *Chas. McCall* County Indexes Since 1888 An Identifying Trade Mark

 Open at Proper Tab according to First Letter or Letters of Name and refer to Buff Sub-Index sheet for page reference.

COTT FAMILY NAME INDEX No. 75 © 1949
MADE BY THE COTT INDEX COMPANY, COLUMBUS, OHIO
SOLD BY PHOTO COPY SUPPLY, MAULDIN, S. C.

FILE NUMBER DATE OF RECORD	GRANTORS FAMILY NAMES	GIVEN NAMES ABCDEFGH	GIVEN NAMES IJKLMNO	GIVEN NAMES PQRSTUVWXYZ	GRANTEES	BOOK	PAGE	No. of Acres	BRIEF DESCRIPTION, LOCATION, ETC. (Not Warranted)
46819 Oct 17, 1989	Greenville	County	Council		Wilson Drive	1376	437		Name Change to Wilson Drive
46819 Oct 17, 1989	"	"	"		Old Parker Rd.	1376	437		Name Change from Wilson Dr. to Old Parker Rd.
46819 Oct 17, 1989	"	"	"		South McKinney Rd.	1376	437		Name Change from Parker Rd. to S. McKinney Rd.
46819 Oct 17, 1989	"	"	"		West Crain Drive	1376	437		Name Change from McKinney Rd. to West Crain Drive
46819 Oct 17, 1989	"	"	"		East Airport Rd.	1376	437		Name Change from Crain Drive to Airport Rd. to E. Airport Rd.
46819 Oct 17, 1989	"	"	"		South Campbell Rd.	1376	437		Name Change from East Airport Rd. to South Campbell Rd.
46819 Oct 17, 1989	"	"	"		Lansford Road	1376	437		Name Change from Campbell Rd. to Lansford Rd.
46819 Oct 17, 1989	"	"	"		Oak Grove Rd.	1376	437		Name Change from Lansford Circle to Oak Grove Rd.
46819 Oct 17, 1989	"	"	"		Stenselden Loop	1376	437		Name Change from Oak Grove Rd. to Stenselden Loop
46819 Oct 17, 1989	"	"	"		Busty Brook Rd.	1376	437		Name Change from Stenselden Loop to Busty Brook Rd.
46819 Oct 17, 1989	"	"	"		Linceln Drive	1376	437		Name Change from Busty Brook Rd. to Linceln Drive
46819 Oct 17, 1989	"	"	"		East old Fork Shoals Rd.	1376	437		Name Change from Linceln Road to East old Fork Shoals Rd.
46819 Oct 17, 1989	"	"	"		North Old Fork Shoals Rd.	1376	437		Name Change from East old Fork Shoals Rd. to North Old Fork Shoals Rd.
46819 Oct 17, 1989	"	"	"		South Franklin Rd.	1376	437		Name Change from North Old Fork Shoals Rd. to South Franklin Rd.
46819 Oct 17, 1989	"	"	"		North Franklin Rd.	1376	437		Name Change SC 507, 5013 to Franklin Rd.
46819 Oct 17, 1989	"	"	"		Sulphur Springs Rd.	1376	437		Name Change SC 13 to SC 13 North Springs Rd.
									Name Change SC 13, SC 183 Sulphur

DIRECT or GRANTOR Index to Deeds — Greenville County, S. C.

REG. U. S. PAT. OFFICE *Chas. McCall* County Indexes Since 1888 An Identifying Trade Mark

Open at Proper Tab according to First Letter or Letters of Name and refer to Buff Sub-Index sheet for page reference.


COTT FAMILY NAME INDEX No. 75 © 1949
MADE BY THE COTT INDEX COMPANY, COLUMBUS, OHIO
SOLD BY PHOTO COPY SUPPLY, MAULDIN, S. C.

()

FILE NUMBER DATE OF RECORD	GRANTORS FAMILY NAMES	GIVEN NAMES ABCDEFGHIJ	GIVEN NAMES KLMNO	GIVEN NAMES PQRSTUWXYZ	GRANTEES	BOOK	PAGE	No. of Acres	BRIEF DESCRIPTION, LOCATION, ETC. (Not Warranted)
46839 Oct 17, 1989	Greenville	County	Council		Petiver Lane	1376	439		to Petiver Lane Name Change from Petriev Lane
46839 Oct 17, 1989	"	"	"		Lydia Street	1376	439		to Lydia Street Name Change from Lyda St
46839 Oct 17, 1989	"	"	"		Hibourne Court	1376	439		Court to Hibourne Court Name Change from Hibourne
46839 Oct 17, 1989	"	"	"		Lee East Court	1376	439		Court to Lee East Court Name Change from East Lee
46839 Oct 17, 1989	"	"	"		Ivey Drive	1376	439		Trail to Ivey Drive Name Change from Ivey
46839 Oct 17, 1989	"	"	"		Twenty-First Street	1376	439		Second St. to Twenty-First Street Name Change from Twenty-
46839 Oct 17, 1989	"	"	"		North Benson Road	1376	439		Road to North Benson Road Name Change from Benson
46819 Oct 17, 1989	"	"	"		South Shirley Road	1376	437		to South Shirley Road Name Change from Shirley Road
46819 Oct 17, 1989	"	"	"		Rhodes Road	1376	437		Road to Rhodes Road Name Change from Wright (Rhoda)
46819 Oct 17, 1989	"	"	"		White Road	1376	437		to White Road Name Change from White Drive
46819 Oct 17, 1989	"	"	"		Taylor Circle	1376	437		(Grove) Circle to Taylor Circle Name Change from Taylor (Golden
46819 Oct 17, 1989	"	"	"		South Davis Drive	1376	437		Drive to South Davis Drive Name Change from Davis
46819 Oct 17, 1989	"	"	"		Carpin Drive	1376	437		to Carpin Drive Name Change from Carpin Road
46819 Oct 17, 1989	"	"	"		Almena Drive	1376	437		Avenue to Almena Drive Name Change from Almena
46819 Oct 17, 1989	"	"	"		Leland Circle	1376	437		Change to Leland Circle Name Change Leland Circle/Desc.
46819 Oct 17, 1989	"	"	"		Wilcun Drive	1376	437		Change to Wilcun Drive Name Change Wilcun Drive/Desc.

DIRECT or GRANTOR Index to Deeds — Greenville County, S. C.

REG. U. S. PAT. OFFICE *Chas. McCott* County Indexes Since 1888
An Identifying Trade Mark

 Open at Proper Tab according to First Letter or Letters of Name and refer to Buff Sub-Index sheet for page reference.

COTT FAMILY NAME INDEX No. 75 © 1949
MADE BY THE COTT INDEX COMPANY, COLUMBUS, OHIO
SOLD BY PHOTO COPY SUPPLY, MAULDIN, S. C.

FILE NUMBER DATE OF RECORD	GRANTORS FAMILY NAMES	GIVEN NAMES ABCDEFGH	GIVEN NAMES IJKLMNO	GIVEN NAMES PQRSTUVWXYZ	GRANTEES	BOOK	PAGE	No. of Acres	BRIEF DESCRIPTION, LOCATION, ETC. (Not Warranted)
46819 Oct 17, 1989	Greenville	County	Council		Old Parker Road	1376	437		to Old Parker Road Name Change from Parker Road
46819 Oct 17, 1989	"	"	"		South McKinney Road	1376	437		Road to South McKinney Road Name Change from McKinney
46819 Oct 17, 1989	"	"	"		West Crain Drive	1376	437		to West Crain Drive Name Change from Crain Drive
46819 Oct 17, 1989	"	"	"		East Airport Road	1376	437		(Airport) Road to East Airport Road Name Change from Jack Ballenger
46819 Oct 17, 1989	"	"	"		South Campbell Road	1376	437		(Blue Ridge) Road to South Campbell Road Name Change from Campbell
46819 Oct 17, 1989	"	"	"		Langford Road	1376	437		Circle to Langford Road Name Change from Langford
46819 Oct 17, 1989	"	"	"		Oak Grove Road	1376	437		Landrum (Pitman) Rd to Oak Grove Rd. Name Change from Oak Grove
46819 Oct 17, 1989	"	"	"		Blendolden Loop	1376	437		Loop to Blendolden Loop Name Change from Blendlyn
46819 Oct 17, 1989	"	"	"		Rusty Brook Road	1376	437		Road to Rusty Brook Road Name Change from Rusty Brook
46819 Oct 17, 1989	"	"	"		Lincoln Drive	1376	437		Road to Lincoln Drive Name Change from Lincoln
46819 Oct 17, 1989	"	"	"		East Old Fork Shoals Rd.	1376	437		Road to East Old Fork Shoals Road Name Change from Old Fork Shoals
46819 Oct 17, 1989	"	"	"		North Old Fork Shoals Rd.	1376	437		Road to North Old Fork Shoals Road Name Change from Old Fork Shoals
46819 Oct 17, 1989	"	"	"		South Franklin Road	1376	437		to South Franklin Road Name Change from SC 507 to SC 13
46819 Oct 17, 1989	"	"	"		North Franklin Road	1376	437		to North Franklin Road Name Change from SC 13 to SC 13
46819 Oct 17, 1989	"	"	"		Sulphur Springs Road	1376	437		to Sulphur Springs Road Name Change from SC 13 to SC 185
46819 Oct 17, 1989	"	"	"		West Sizer Bridge Road	1376	437		to West Sizer Bridge Road Name Change from SC 92 to SC 112

DIRECT or GRANTOR Index to Deeds — Greenville County, S. C.

REG. U. S. PAT. OFFICE *Chas. McCall* County Indexes Since 1888 An Identifying Trade Mark

 Open at Proper Tab according to First Letter or Letters of Name and refer to Buff Sub-Index sheet for page reference.

COTT FAMILY NAME INDEX No. 75 © 1949
MADE BY THE COTT INDEX COMPANY, COLUMBUS, OHIO
SOLD BY PHOTO COPY SUPPLY, MAULDIN, S. C.

()

FILE NUMBER DATE OF RECORD	GRANTORS FAMILY NAMES	GIVEN NAMES ABCDEFGH	GIVEN NAMES IJKLMNO	GIVEN NAMES PQRSTUWXYZ	GRANTEES	BOOK	PAGE	No. of Acres	BRIEF DESCRIPTION, LOCATION, ETC. (Not Warranted)
46819 Oct 17, 1989	Greenville	County	Council		West Tiger Bridge Rd.	1376	437		to West Tiger Bridge Rd Name Change from SC 92, SC 112
46819 Oct 17, 1989	"	"	"		East Tiger Bridge Rd.	1376	437		East Tiger Bridge Rd. Name Change from SC 112, SC 101
46819 Oct 17, 1989	"	"	"		West McElhaneey Rd	1376	437		West McElhaneey Rd Name Change from SC 29, m30 to
46819 Oct 17, 1989	"	"	"		North Highway 25 By-Pass	1376	437		to North Highway 25 By-Pass Name Change from SC 100 to US 25+226
46819 Oct 17, 1989	"	"	"		New McElhaneey Rd.	1376	437		to New McElhaneey Rd. Name Change from SC 102-SC 199
46819 Oct 17, 1989	"	"	"		O'Neal Road	1376	437		to O'Neal Rd Name Change from US 29, SC 290
46819 Oct 17, 1989	"	"	"		North Highway 101	1376	437		to North Hwy 101 Name Change from SC 290 SC 414
46819 Oct 17, 1989	"	"	"		Highway 101	1376	437		to Highway 101 Name Change from SC 414 to SC 1
46819 Oct 17, 1989	"	"	"		East Mountain Creek Road	1376	437		to East Mountain Creek Road Name Change from SC 344-SC 344
46819 Oct 17, 1989	"	"	"		East Tiger Bridge Road	1376	437		to East Tiger Bridge Road Name Change from SC 112 to SC 101
46819 Oct 17, 1989	"	"	"		West McElhaneey Road	1376	437		to West McElhaneey Road Name Change from SC 290 to m30
46819 Oct 17, 1989	"	"	"		North Highway 25 By-Pass	1376	437		+ 276 to North Highway 25 By-Pass Name Change from SC 100 to US 25
46819 Oct 17, 1989	"	"	"		New McElhaneey Road	1376	437		to New McElhaneey Road Name Change from SC 102 to SC 199

