


DIRECT or GRANTOR Index to Deeds — Greenville County, S. C.

REG. U. S. PAT. OFFICE *Chas. McCarty* County Indexes Since 1888
An Identifying Trade Mark

 Open at Proper Tab according to First Letter or Letters of Name and refer to Buff Sub-Index sheet for page reference.

COTT FAMILY NAME INDEX No. 75 © 1949
MADE BY THE COTT INDEX COMPANY, COLUMBUS, OHIO
SOLD BY WALKER, EVANS & COGSWELL CO., CHARLESTON, S.C.

(A)

FILE NUMBER DATE OF RECORD	GRANTORS FAMILY NAMES	GIVEN NAMES ABCDEFGH	GIVEN NAMES IJKLMNO	GIVEN NAMES PQRSTUVWXYZ	GRANTEES	BOOK	PAGE	No. of Acres	BRIEF DESCRIPTION, LOCATION, ETC. (Not Warranted)
21012 Mar. 12, 1975	Griffith			C. Willard	Robert P. Deibel	1015	504		RD. Butler Tp. Tract 11 = 5 Acs Palhams
2685 May 12, 1975	"	W. Eleanor	+ -	W. J.	John C. Elmore <i>etal</i>	1018	98	6.3	Acs. Butler Tp.
27900 May 24, 1975	"	Harold C. <i>etal.</i>			Edna Elizabeth Gault	1018	996	}	Lot 6 W. Main St. "League Ests." St. Ann Dulle
"	"	Edna B. <i>etal.</i>			" "	1018	996		
1567 July 18, 1975	"	Jordan B. <i>etal.</i>	R. Linda J.		Charles P. Cecil <i>etal.</i>	1021	46-		"Second Revision" "Super Truck" lots 211 + 280 R. H. Cook Dr. Acs.
5811 Sept. 2, 1975	"	Ethor			Catherine Dodson	1023	560	5 1/100	Acs. Saluda Tp. also 6/10
6432 Sept. 9, 1975	"	Charles J.			Gregory P. Fortner <i>etal.</i>	1023	859		"Westwood" Dulle Austin Tp. lot 41 Westwood Dr.
6502 Sept. 9, 1975	"			W. H.	Jerry D. Simmons <i>etal.</i>	1023	893	3	Acs. M = Kemmy RD.
6502 Sept. 9, 1975	"			W. H.	Jerry D. Simmons <i>etal.</i>	1023	902	5.49	Prop. Acs. Jerry D. Simmons & Memorial Ch. Ets. "Village Green"
10398 Oct. 17, 1975	"	Eugene, <i>etal.</i>			Village Green	1025	965		Lot, trade Hampton Blvd. (U.S. 29) off. of 51 acres lot & situated lot Piedmont + 3' x 20' by 1/2"
13599 Nov. 21, 1975	"			Thomas C. Venture	Roy R. Ojseath <i>etal.</i>	1027	579		
16795 Dec. 31, 1975	"			Road Joint	Green Feb. B + S. Adams	1029	572		Assignment of Parts also pt. Horse Pen Creek Austin Tp.
19818 Feb. 4, 1976	"			W. H.	Dakota G. Sumlin	1031	163		Life Est. Reserved. Tract 2 = 34.60 Acs
19817 Feb. 4, 1976	"			W. William	Dakota G. Sumlin	1031	164		Acs. Deuffletown RD. Austin Tp. Life Est. Reserved. 20 Acs + 1.27
21753 Feb. 27, 1976	"			C. <i>etal.</i>	Queen Ester Mildred C. Ballenger <i>etal.</i>	1032	A2	0.67	Acs. Dettlement RD.
21797 Feb. 27, 1976	"			D. <i>etal.</i>	Queen Ester Pearl Elizabeth C. Walker <i>etal.</i>	1032	195	1.34	Dettlement RD. Acs. Co. County Rd. +

DIRECT or GRANTOR Index to Deeds — Greenville County, S. C.

16

(A-7)

REC. U. S. PAT. OFFICE *Chas. McCarty* County Indexes Since 1888 An Identifying Trade Mark


Open at Proper Tab according to First Letter or Letters of Name and refer to Buff Sub-Index sheet for page reference.

COTT FAMILY NAME INDEX No. 75 © 1949
MADE BY THE COTT INDEX COMPANY, COLUMBUS, OHIO
SOLD BY WALKER, EVANS & COGSWELL CO., CHARLESTON, S.C.

FILE NUMBER DATE OF RECORD	GRANTORS FAMILY NAMES	GIVEN NAMES ABCDEFGHIJ	GIVEN NAMES JKLMNO	GIVEN NAMES PQRSTUVWXYZ	GRANTEES	BOOK	PAGE	No. of Acres	BRIEF DESCRIPTION, LOCATION, ETC. (Not Warranted)
21800 Feb 27, 1976	Griffith			C. et al. Queen Esther	William L. Cheeko et al.	1032	197	1.34	Acres. Settlement Rd.
21798 Feb 27, 1976	"			DC. et al. Queen Esther	Hester B. Rhodes et al.	1032	201	1.34	Acres County Rd. "Palmetto Hwy" Green Dot 23 Road Dr.
23702 Mar 18, 1976	"	East, as Exe.			Kenneth R. Ross et al.	1033	278		13.6+ Ac. pt. Tract # 2 Griffith Court Greene + Spartanburg Counties + a Sec. Green-Pulaski Rd.
25645 April 6, 1976	"	Charles A.			Joseph M. Lammonds et al.	1034	266		
20063 May 20, 1976	"		Louise B.		Harold Everett Rogers et al.	1036	614		
20004 May 20, 1976	"			W. N. et al.	Spang L. Simmons et al.	1037	777		
5513 Aug 26, 1976	"	Eugene			Mildred L. Griffith	1041	862		Half Sec. II Chick Spgs. Tp Dot 96 + 97 Belmont "Stone Lake Hwy" Sec. II Dot 13 Stone Lake Dr.
21629 Feb 16, 1977	"	Harold C.	et al.	W. A.	Gary Patterson et al.	1042	832		
"	"	Edna B.	et al.		Benjamin L. Holder et al.	1051	80	1	Acres Anderson Ridge Rd. Butler Tp.
21771 Feb 17, 1977	"	<i>Donnie E. Anderson RMC</i>		6-20-78 # 38270 et al.	"	1051	80		
"	"			6-20-78 # 38270 et al.	Just Jed. S. & L. Adams	1051	225		Real Property Agree.
24960 Mar 22, 1977	"			Hinda E.	"	1051	225		
25686 May 21, 1977	Griffith			William H.	James W. Oliver et al.	1053	156		Dot 12 Deland Cir.
28006 Apr 11, 1977	Griffith	Bern E.		James E. Payton	W. Dwight Campbell et al.	1053	826		Dot 31 Homestead Ave.
28001 Apr 25, 1977	"	Alvina		Ruby H.	Thomas T. Brown	1057	220		Right of Way "Palmetto Hwy" Green Dot 4 + 5

DIRECT or GRANTOR Index to Deeds — Greenville County, S. C.

REG. U. S. PAT. OFFICE *Chas McCott* County Indexes Since 1888
An Identifying Trade Mark

 Open at Proper Tab according to First Letter or Letters of Name and refer to Buff Sub-Index sheet for page reference.

COTT FAMILY NAME INDEX No. 75 © 1949
MADE BY THE COTT INDEX COMPANY, COLUMBUS, OHIO
SOLD BY WALKER, EVANS & COGSWELL CO., CHARLESTON, S.C.

16
(B)


FILE NUMBER DATE OF RECORD	GRANTORS FAMILY NAMES	GIVEN NAMES ABCDEFGHIJ	GIVEN NAMES KLMNO	GIVEN NAMES PQRSTUVWXYZ	GRANTEES	BOOK	PAGE	No. of Acres	BRIEF DESCRIPTION, LOCATION, ETC. (Not Warranted)
32699 May 30, 1977	Griffith			Dr. et al.	W. Thomas Parker Sewer & Fire	1057	549		Right of Way
"	"			et al.	"	1057	549		
33362 June 2, 1977	"	Harold C.	et al.		Howard Clayton Griffith et al.	1057	922		Lot Circle Rd. + Anderson Bridge Rd. Butler Tp.
"	"	Edna B.	et al.		"	1057	922		
33576 June 22, 1977	"			Bowen, et al.	Paul B. Anderson et al.	1059	85		Dist. Lot 138 (#8) Spring St (Ave) Sec. B Woodside Mills
"	"			Sue Ellen	"	1059	85		
"	"			Roddy Henry	"	1059	85		
"	"			Bowen, et al.	"	1059	85		
1917 July 19, 1977	"			Williams	Philip J. Bender II et al	1060	811		Dinilla Lot 95, Sec III "Pansettia"
"	"			Wanda J.	"	1060	811		
1929 July 19, 1977	"	Minnie S.			Thomas H. Vaughan, et al	1060	786	3.61	Dumbler Tp. Acc. Sweet Water Rd.
4206 Aug 8, 1977	"			Esther, et al	Greenville County	1062	97		Platini Dedicated Road Right of way
5090 Aug 15, 1977	"				Ruby M. Rosamond	1062	612		Lot 1 Maxwell Rd
5089 Aug 15, 1977	"				Smith S. Maxwell	1062	613		Lot 2 Maxwell Rd.
5088 Aug 15, 1977	"				Joseph B. Maxwell	1062	614		Lot 3 Maxwell Rd.
5087 Aug 15, 1977	"				Margaret M. Griffith	1062	615		Lot 4 Maxwell Rd.
5086 Aug 15, 1977	"				James Allert Maxwell	1062	616		Lot 5 Maxwell Rd.

DIRECT or GRANTOR Index to Deeds — Greenville County, S. C.

16

(B-1)

REG. U. S. PAT. OFFICE *Chas McCott* County Indexes Since 1888 An Identifying Trade Mark

 Open at Proper Tab according to First Letter or Letters of Name and refer to Buff Sub-Index sheet for page reference.

COTT FAMILY NAME INDEX No. 75 © 1949
MADE BY THE COTT INDEX COMPANY, COLUMBUS, OHIO
SOLD BY WALKER, EVANS & COGSWELL CO., CHARLESTON, S.C.

FILE NUMBER DATE OF RECORD	GRANTORS FAMILY NAMES	GIVEN NAMES ABCDEFGHIJ	GIVEN NAMES JKLMNO	GIVEN NAMES PQRSTUVWXYZ	GRANTEES	BOOK	PAGE	No. of Acres	BRIEF DESCRIPTION, LOCATION, ETC. (Not Warranted)
5085 Aug. 15, 1977	Griffith		Margaret M. et al		Jim M. Maxwell	1062	617		Lot 6 Maxwell Rd. Sunderland St. "Westcliffe"
5937 Aug 23, 1977	"			Robert W.	Jack F. Farr, et al	1063	255		Lot 38 Sunderland Dr.
17391 Dec. 6, 1977	"			William H.	Alfredo Pineda, et al	1069	712	0.55	Acc. Cooper's Lake Rd.
18707 Dec. 20, 1977	"		James M. et al		Phillip J. Harris, et al	1070	487		Pt. Lot 16 Summit Dr. "Creststone Acres"
"	"		Jois E. 1-5-87		"	1070	487		
19185 Dec. 27, 1977	"	Betty D. & Jim P.		<i>Amended</i> # 28307 St Bl. 99-364 <i>Annex S. Tombsley</i> <i>WMC</i>	Ed. Ed. S. L. Assn.	1070	787		Real Prop. Agree.
20049 Jan. 4, 1978	"			Samuel B. et al	Robert S. Nance, et al	1071	294		Lot 171 W. Belvedere Rd. "S Forest Ests."
"	"			Rebecca D. et al	"	1071	294		
24518 Feb. 29, 1978	Griffith	Elsie M.			Daniel J. McKeithan, et al	1073	937		Lot 11 La Vista Ct. + S. C. Hwy. 253
25368 Feb. 28, 1978	Griffith			Steve, et al	Johnny Edwards	1074	445		Pt. Lot 120 cor. Thomas St.
31479 Apr. 24, 1978	Griffith			Richard E. et al	Judy Walker Massey	1077	687		Unit 4-M. "Town Park"
"	"			Zandra M.	"	1077	687		
33001 May 5, 1978	Griffith	Charles H.			John D. Inipes et al	1078	641	2.32	Rd. Fairview Trp. Acc. Stenhouse Rd. + W. Georgia Place
33057 May 5, 1978	Griffith	Betty June Formerly Lynda Dunn Griscola	Wayne A.		Gordon S. Gibson	1078	661		Lot 62 Bridgeton Dr. "Stratton"
35120 May 25, 1978	Griffith		Lynda Dunn Griscola		Jos. H. Thomson et al	1079	793		Lot 21 Glenwood Ln. "Woodfields"
3757 Aug 3, 1978	Griffith	Allen H. + Linda H.			William L. Allison, et al	1084	606	1.77	Acc. Scuffletown Rd.

DIRECT or GRANTOR Index to Real Estate Deeds -- Greenville County, S. C.

Open at Proper Tab according to First Letter or Letters of Name and refer to Buff Sub-Index sheet for page reference.

(C)

SITA PRINTING CO., GREENVILLE, S. C.

FILE NUMBER	GRANTORS FAMILY NAMES	GIVEN NAMES ABCDEFGH	GIVEN NAMES IJKLMNO	GIVEN NAMES PQRSTUWXYZ	GRANTEES	BOOK	PAGE	No. OF ACRES	BRIEF DESCRIPTION, LOCATION, ETC. (NOT WARRANTED)
6344 Aug 28, 1978	Griffiths	David W.	+	Peggy K.	Patrick J. Holland, et al	1086	180		"Heritage Hills" Lot 24 Butler Springs Rd. Monaghan Mills
8081 Sept 12, 1978	Griffith			Steven L.	Ronnie M. Pettit	1087	158		Int. part lot 119 S.C. Hwy 253 Victorville
8749 Sept. 18, 1978	Griffith		James A.		Rodney A. Prensalle, et al	1088	7		Lot 64 Memberly, N. "Memberly Way" For Orig. Deed BK 947-pg 513; 978-pg 895; 979-pg 263
9058 Sept 20, 1978	Griffith	Douglas D.	Maureen L.		_____	1088	147		Amendment to Restrictions for Peppertree
10236 Sept 20, 1978	Griffith		J. W.		Mauldin Callenision Associates	1088	950		Easement
12130 Oct. 17, 1978	Griffith			Jr. et al W. Thomas	James S. Warren, et al	1090	120		Lot 5 Mark Dr.
" "	"			et al Pamela F.	" "	1090	120		
18502 Dec 19, 1978	Griffith			Venture Road Joint	Thomas S. Martin, et al	1093	980	20.85	Assoc. Congrace Rd + Griffiths Rd less pt. For orig see Filed Books
" "	"			" "	" "	1093	980		1038 Pg. 107
25474 Mar. 6, 1979	Griffith			et al Robert W.	Ralph H. Cuthbertson, Jr. et al	1097	878		Unit 49 Trentwood Horiz. Prop. Regime
" "	"			et al Shirley H.	" "	1097	878		
30196 Apr. 17, 1979	Griffith		et al Jo Ann		Allen H. Griffith	1100	683		Lot S. C. Hwy. 146
30197 Apr. 17, 1979	Griffith	Allen H.			Jo Ann Griffith	1100	684		Lot S. C. Hwy. 146
32171 May 4, 1979	Griffith	Carolyn F.	Lee M.		Gid. Fed. S. + L. Assn.	1101	851		Real Prop. Agre. Way" Drille.
34134 May 21, 1979	Griffith		James A.		Robert E. Nichols, Jr., et al	1102	985		Lot 58 Memberly Drive, "Memberly"
35798 June 4, 1979	Griffith	by Frank P. Edward J.	Mrs. Susan J. Mastin		Admin. of Veterans Affairs	1104	10		Lot 9 "Parkside Acres"

DIRECT or GRANTOR Index to Real Estate Deeds -- Greenville County, S. C.

(C-1)

Open at Proper Tab according to First Letter or Letters of Name and refer to Buff Sub-Index sheet for page reference.

TYPE PRINTING CO., GREENVILLE, S. C.

FILE NUMBER DATE OF RECORD	GRANTORS FAMILY NAMES	GIVEN NAMES ABCDEFGH	GIVEN NAMES IJKLMNO	GIVEN NAMES PQRSTUVWXYZ	GRANTEES	BOOK	PAGE	NO. OF ACRES	BRIEF DESCRIPTION, LOCATION, ETC. (NOT WARRANTED)
1978 July 18, 1979	Griffith	et al Allen H.			Jo Ann Griffith	1106	947		Lot Woodruff Rd.
1979 July 18, 1979	Griffith		et al Jo Ann		Allen H. Griffith	1106	948		Lot Woodruff Rd
3744 Aug 1, 1979	Griffith		James P.		Frank J. Soldano, et al	1108	313		Way Lot 59 Wembley Dr. "Wembley
5410 Aug 15, 1979	Griffith	by master Frank P. McEwen Jr. et al C. Edwin & J. Wayman & W. O.			J. Walter Brashear	1109	399	21.28	Acres Cor. Griffith & Woodruff Rd.
"	"	by master Frank P. McEwen Jr. Jennis Alvin James A. & Ruth			" " "	1109	399		
"	"	by master Frank P. McEwen Jr. Charles D. & Mildred, et al			" " "	1109	399		
10748 Sept. 28, 1979	Griffith			Steven L.	Harry Ryland Duncan	1112	553		Monaghan Mills "Sec II" Lot 89 W. Parker Rd. "Victor-
11916 Oct. 9, 1979	Griffith			James A. Ind. et al	Wembley Way Subd	1113	271		Restriction Ridgecrest Dr. "Viata Hills"
18377 Dec. 3, 1979	"	Della V.		William A. Jr.	Dianne Bufalk	1116	740		Pt. Lot 1 + Pt. abandoned Rd Way" Sville
26923 Mar. 10, 1980	Griffith			James A.	Earl Schroeder et al	1121	863		Lot 69 Wembley Dr. "Wembley Sec. II Sville
28949 Mar. 31, 1980	Griffith			James A.	Donald C. Kafka et al	1123	68		Lot 81 Windsor St. "Wembley Way" Harry Prop Reg
29616 Apr. 7, 1980	Griffith			William O.	Ada Gertrude Moller	1123	558		Unit 29-B Phase II "Briarwoods" Monaghan Mills
32066 May 1, 1980	Griffith			Steven L.	Nelson Larry Smith et al	1124	984		Lot 119 Hwy 253 Victor Chick Spgs Sp.
32714 May 9, 1980	Griffith			Louise B. et al	Ray Steve Cagle et al	1125	594		Lot 1 Millerwald Rd. "Valley Vista"
233 July 2, 1980	Griffith			Queen Ester	Harold S. Cheek	1128	607		Lot 69 acres St. "Wembley Way"
2130 July 24, 1980	Griffith			James A.	Pearl W. King	1129	761		Lot 79 Wembley Dr. & Westminister

DIRECT or GRANTOR Index to Deeds — Greenville County, S. C.

(D-1)

Open at Proper Tab according to First Letter or Letters of Name and refer to Buff Sub-Index sheet for page reference.

KEYS PRINTING CO., GREENVILLE, S. C.

FILE NUMBER DATE OF RECORD	GRANTORS FAMILY NAMES	GIVEN NAMES ABCDEFGHIJ	GIVEN NAMES JKLMNOPQ	GIVEN NAMES RSTUVWXYZ	GRANTEES	BOOK	PAGE	No. of Acres	BRIEF DESCRIPTION, LOCATION, ETC. (Not Warranted)
6509 Sept. 18, 1981	Griffith			J. L. et al	Larry L. Baldwin	1154	871	1.118	acres William Rd.
" "	"			Louise W. et al	" " "	1154	871		
12516 Nov. 23, 1981	"			Mary Ann G.	James A. Griffith	1158	663	Part Int lot 73 Wemberly Way, also lot 1 Int 5 acres, 3 acres & pat. Sec 3 lot 94 Winding Way "Popper tree"	
12570 Nov. 23, 1981	"			James A.	Mary Ann G. Griffith	1158	695		
13016 Dec. 1, 1981	Griffith	^{Podd} Douglas & Maurine R.			Douglas A. Durkin	1158	913		
14796 Dec. 28, 1981	Griffith	Frances C.			Charles A. Griffith	1160	7	Int 4.52 acs. Goodwin Rd.	
17814 Feb. 9, 1982	Griffith			Doria Louise, et al	Joseph Pierce Mayer	1162	205	Lot 5 Hammett Br. Rd. Int 1 acre Brushy Creek Rd. also ad. Village Sec. 2 Lot 13 Third Ave. Judson Mill	
21548 Mar. 26, 1982	Griffith			Nancy Ruth Jordan	Joyce G. Williams, et al	1164	469	Real Property Agreement	
23563 Apr. 22, 1982	Griffith	^{cancelled} Donnie & Linda KMC		Jack D. & Rebecca G.	American Fed. S. & L. Assoc. et al	1165	773		
24439 May 3, 1982	Griffith			James A.	Fred A. Coletta,	1166	302	Lot 73 Wemberly Way	
5101 Aug. 30, 1982	Griffith			J. D. J.D.	D. D. & W. a Gen Pts.	1173	44	101.9 acres Sweetwater Rd.	
15831 Dec. 30, 1982	Griffith			J. et al William J.	Charles Z. Kent, et al	1179	840	Mills Village Lot 15 Third Ave. Sec 2 Judson	
21005 Feb. 24, 1983	Griffith			Cabinet Shop, Inc.	James A. Griffith	1183	104	Unit 1 Kentwood Horiz. Prop. Reg.	
27919 Apr. 26, 1983	Griffith			Margaret Louise	Southside Baptist Church	1187	81	R/W 0.175 ac. Hwy 14 Sec. 2	
28608 May 2, 1983	Griffith			Earlie Grace John D. Jr.	Billy Ray Hiott, et al	1187	414	Lot 200 Texas Ave. Oak-Crest	
39914 May 11, 1983	Griffith			Cabinet Shop, Inc.	Miriam L. Brown, et al	1188	68	Lot 72 Wemberly Way Sec. II	

DIRECT or GRANTOR Index to Deeds — Greenville County, S. C.

Open at Proper Tab according to First Letter or Letters of Name and refer to Buff Sub-Index sheet for page reference.

KEYS PRINTING CO., GREENVILLE, S. C.

(E)

FILE NUMBER DATE OF RECORD	GRANTORS FAMILY NAMES	GIVEN NAMES ABCDEFGHIJ	GIVEN NAMES KLMNO	GIVEN NAMES PQRSTUVWXYZ	GRANTEES	BOOK	PAGE	No. of Acres	BRIEF DESCRIPTION, LOCATION, ETC. (Not Warranted)
33124 June 8, 1983	Griffith	David E.	Marjorie W.		Roger S. Alexander	1189	860	0.135	Acres Pruitt Drive Exten.
1640 July 15, 1983	Griffith		Jack D.		Rebecca C. Griffith	1192	430		Sub lot 6 Skew Rd
2347 July 21, 1983	Griffith		Margaret M.	etal	C & K Enterprises, Inc. a S.C. Gen. Pto.	1192	780		3 Tracts
2432 July 22, 1983	"		Margaret Louise M.	etal	Maxwell Pointe Investments	1192	826	8.956	Acres Woodruff Rd. (Hwy. 146)
7267 Aug 31, 1983	Griffith	Elsie M.			Bertie S. Ramminger	1195	446		Lot 88 Lower Estates, Sec A
10658 Sept 30, 1983	Griffith	S.A. Jack	Griffith		Arthur B. Borden	1197	463		Sub 535 Glenwood Ave "Lake James etc. Walker Ests.
17167 Nov 29, 1983	Griffith		Margaret M.	etal	Sub-District. The Metropolitan Sewer	1201	398		Water lines, pipes, manholes
27624 Nov 9, 1984	"		Joseph	etal	Robert Arthur Cook	1207	727		Sub 8
"	"		Martha Ann	etal	" "	1207	727		
32630 Apr 19, 1984	"		Marcelle A.	etal	Robert T. Hodgens	1210	788		Mc Cullough Hgts Lot 42 Donnybrook St.
33573 Apr 26, 1984	"		Margaret M.	etal	C + K Enterprises, Inc.	Corrected Deed 1211	260		pg 780 3 Tracts for orig see Deed Bk 1192
35713 Apr 27, 1984	Griffith's	Cabinet	John J.		Arnold L. Jones	1211	394		Sub 7, Wendenbury Way Mills Village Sub I
1189 July 1, 1984	Griffith	Franklin &	Matthew M.	Griffith	Robert M. Lloyd	1216	812		Sub 90 Daymoyne St, Monaghan Stone Hill Ct. Sugar Creek Sub 383 Cr Sugar Creek Rd &
2069 July 19, 1984	"	Connie P. +	Michael W.		David A. Larinovich	1217	431		
2657 July 25, 1984	"	Carl A			Betty L. Griffith	1217	806		Sub 6 Hudson Rd, Old Note Ests.
4492 Aug 10, 1984	"			Pauline P.	Margaret Griffith Harmon	1219	44		Power of Attorney

DIRECT or GRANTOR Index to Deeds — Greenville County, S. C.

(E1)

Open at Proper Tab according to First Letter or Letters of Name and refer to Buff Sub-Index sheet for page reference.

KEYS PRINTING CO., GREENVILLE, S. C.

FILE NUMBER DATE OF RECORD	GRANTORS FAMILY NAMES	GIVEN NAMES ABCDEFGH	GIVEN NAMES IJKLMNO	GIVEN NAMES PQRSTUVWXYZ	GRANTEES	BOOK	PAGE	No. of Acres	BRIEF DESCRIPTION, LOCATION, ETC. (Not Warranted)
7439 Sept 5, 1984	Griffith			etc Mary Mary	Clarene Aiken, Jr.	1221	80		Lot, Pendleton St. Butler Sp.
13863 Nov 6, 1984	"			By master w. Daniel Garrison Jr et al Dora Dunn	Dimitrios C. Drupakis	1225	763		Lot Roberts Rd also well right
14078 Nov 8, 1984	"			Ashey Sr + Tracy et al	Donald E. Graham	1225	925	}	Int Tract 4 = 4 Acs Palhan Rd. Butler Sp.
" "	"			By master w Daniel Garrison Jr et al Ashey Jr.	" " "	1225	925		
" "	"			By master w Daniel Garrison Jr et al Lee Manuel	" " "	1225	925		
18507 Dec 19, 1984	"	Betty L.		etc	Neil Mite, Estate	1229	236		Restrictions lots 1-489
26616 Jan 11, 1985	"	Albert P.		etc	Anna M. Vance	1230	814	}	Lot 39 Fourth Ave Jackson Mills Village Sec. 2
"	+	Dorothy B.		etc	" "	1230	814		
23628 Feb 11, 1985	"			Judy Bragg	Ronald E. Griffith	1232	664		Lot 19 Garrison St. Dr. Add Callahan et al
29821 Mar 21, 1985	"			James R.	Jessie Lee McAlister	1235	323		Lot 145 Smae Rd + Rockstar
20237 Apr 9, 1985	"			J. L. et al	Jarvis H. Baldwin	1236	800		Lot Williams Rd.
"	"			J. L. et al	" "	1236	800		
20234 Apr 10, 1985	"			Louise W white property	Properties a.s.c. ps Griffith + White	1226	845		Lot 11 Min st. also Int strip
24294 May 13, 1985	Griffith	Dorothy L.		Kettit	Louise Electric Corporation	1239	226		Right way Belmont Heights subd. Protective Cover a to to
34535 May 14, 1985	"		Mildred		Belmont Heights	1239	435		
2691 Apr 24, 1985	"		J.W.		Dick B. Griffith	1245	65		Lot 140 Hillbrough Sec. 3
29494 June 26, 1985	"	Earl		etc	McNeil Griffith	1242	289	}	Lot, Taylor, Chick Spaw Sp
"	"	Arthur B		+ Robert	" "	1242	289		

DIRECT or GRANTOR Index to Deeds — Greenville County, S. C.

REG. U. S. PAT. OFFICE *Chas. McCull* County Indexes Since 1888 An Identifying Trade Mark

☞ Open at Proper Tab according to First Letter or Letters of Name and refer to Buff Sub-Index sheet for page reference.

COTT FAMILY NAME INDEX No. 75 © 1949
MADE BY THE COTT INDEX COMPANY, COLUMBUS, OHIO
SOLD BY PHOTO COPY SUPPLY, MAULDIN, S. C.

(H)

FILE NUMBER DATE OF RECORD	GRANTORS FAMILY NAMES	GIVEN NAMES ABCDEFGHIJ	GIVEN NAMES KLMNO	GIVEN NAMES PQRSTUVWXYZ	GRANTEES	BOOK	PAGE	No. of Acres	BRIEF DESCRIPTION, LOCATION, ETC. (Not Warranted)
25161 Nov 22, 1988	Griffith	Ellen	+	W. O. <i>etc</i>	Shelby Spgs Subd	1345	193		Sub back line Release lot 34 Brook Bend ct.
25424 Nov 28, 1988	"			John B. <i>etc</i>	Carl G. Morgan	1345	313		Lot 2.0 ac. = Tract III
25426 Nov 28, 1988	"			John B. <i>etc</i>	Michael J. Howard	1345	314		Lot 11.7 ac. = Tract I Shelby Spgs 2p
25677 Nov 29, 1988	"	Donald L.	+	Rita J.	David Eden	1345	423		Lot 11 Redee Haven Sec 3
29196 Dec 27, 1988	"			Gene J.	James Brown Jr. <i>etc</i>	1347	998		Sub Lot 196 Crosby Circle Paramet
3025 Jan 20, 1989	"			Lawrence <i>etc</i>	John O. Roberson	1350	730		Lot 18 Vista Dr. Sec 2 Parkview Subd.
"	"			FRM Melisa J. Ruck John R. <i>etc</i>		1350	730		
4519 Jan 31, 1989	Griffith			Ruthleen B. Jamison Ruthleen Jamison <i>etc</i>	John Anthony Bishop <i>etc</i>	1351	581		Lot Perry Rd + Merrydale Lane at Lot 49 New Perry Rd. also
9564 Mar 2, 1989	Griffith			Walter J.	Lawrence Electric Corporation	1354	675		Right of way
15291 April 2, 1989	"			Margie	John W. Woods	1358	726		Lot Crew Ave
18830 May 1, 1989	Griffith			Mary Alice	Jack D. Griffith	1360	581		Power attorney
20090 May 9, 1989	Griffith	Harley	+	Ruth M.	Allen B. Morris <i>etc</i>	1361	243	2.28	ac Circle Ad
24069 Jan 7, 1989	Griffith	Billie M.			Mary F. Stoekert <i>etc</i>	1363	584		Adm prop Regim Unit # 29-B Sharcink condo
29120 Jan 5, 1989	Griffith			Pauline P.	Robert M. Alexander <i>etc</i>	1366	557		Sub Lot 5 Second Ave Jackson Hill
41474 Feb 4, 1989	"			Rimberly + Wade	David M. Ester	1373	256	0.50	ac Putman Ad
48549 Oct 27, 1989	Griffith	Estate of Elsie Inc		By P.R. Barty	Nellie E. Burgess	1377	329		Prop Reg Unit 25 Riverhead Hoing

