

# DIRECT or GRANTOR Index to Deeds — Greenville County, S. C.

REG. U. S. PAT. OFFICE *Chas McCatt* County Indexes Since 1888 An Identifying Trade Mark

☞ Open at Proper Tab according to First Letter or Letters of Name and refer to Buff Sub-Index sheet for page reference.

COTT FAMILY NAME INDEX No. 75 © 1949  
MADE BY THE COTT INDEX COMPANY, COLUMBUS, OHIO  
SOLD BY WALKER, EVANS & COGSWELL CO., CHARLESTON, S.C.

(A)

FILE NUMBER	DATE OF RECORD	GRANTORS FAMILY NAMES	GIVEN NAMES ABCDEFGHIJ	GIVEN NAMES KLMNO	GIVEN NAMES PQRSTUVWXYZ	GRANTEES	BOOK	PAGE	No. of Acres	BRIEF DESCRIPTION, LOCATION, ETC. ( Not Warranted )
18701	Feb. 12, 1912	Garrett			W.M.	Wesley M. Harrison	1014	484		Upper part of lot 4 & 5 lot 2 W. Pinpoint St. Union
17241	Feb. 13, 1912	Garrett			et al.	Greenville County	1014	753		and more Row "Parties" etc
20430	Mar. 4, 1915	Garrett			Olbia R. W. Garrett + ass.	First Sec 2 + P. Adams	1015	249		Assign. of lease.
20597	Mar. 6, 1915	"	N. + K. et al.			Charles James	1015	351	}	Lot 40 N. St. Spudown Middle Village, Sec. 6
"	"	"	Frank, et al.			"	1015	351		
"	"	"	Anthony			"	1015	351		
21055	Mar. 12, 1915	"				Karl R. Wisner et al.	1015	523		"Stations" et al. Lot 101 Pinpoint St. Union + State Park RD.
21697	Mar. 20, 1915	"			J. S. Sp.	C. W. L., a pto.	1015	802	5.1048	Acc. Cor. U. S. Hwy 25
21701	"	"				" + "	1011	231		11.0000 + ...
21702	"	"				" + "	1011	232		11.0000 + ...
21703	"	"				" + "	1011	231		11.0000 + ...
21704	"	"				" + "	1011	231		11.0000 + ...
21705	"	"				" + "	1011	231		11.0000 + ...
21706	"	"				" + "	1011	231		11.0000 + ...
21707	"	"				" + "	1011	231		11.0000 + ...
21708	"	"				" + "	1011	231		11.0000 + ...
21709	"	"				" + "	1011	231		11.0000 + ...
21710	"	"				" + "	1011	231		11.0000 + ...
21711	"	"				" + "	1011	231		11.0000 + ...
21712	"	"				" + "	1011	231		11.0000 + ...
21713	"	"				" + "	1011	231		11.0000 + ...
21714	"	"				" + "	1011	231		11.0000 + ...
21715	"	"				" + "	1011	231		11.0000 + ...
21716	"	"				" + "	1011	231		11.0000 + ...
21717	"	"				" + "	1011	231		11.0000 + ...
21718	"	"				" + "	1011	231		11.0000 + ...
21719	"	"				" + "	1011	231		11.0000 + ...
21720	"	"				" + "	1011	231		11.0000 + ...
21721	"	"				" + "	1011	231		11.0000 + ...
21722	"	"				" + "	1011	231		11.0000 + ...
21723	"	"				" + "	1011	231		11.0000 + ...
21724	"	"				" + "	1011	231		11.0000 + ...
21725	"	"				" + "	1011	231		11.0000 + ...
21726	"	"				" + "	1011	231		11.0000 + ...
21727	"	"				" + "	1011	231		11.0000 + ...
21728	"	"				" + "	1011	231		11.0000 + ...
21729	"	"				" + "	1011	231		11.0000 + ...
21730	"	"				" + "	1011	231		11.0000 + ...
21731	"	"				" + "	1011	231		11.0000 + ...
21732	"	"				" + "	1011	231		11.0000 + ...
21733	"	"				" + "	1011	231		11.0000 + ...
21734	"	"				" + "	1011	231		11.0000 + ...
21735	"	"				" + "	1011	231		11.0000 + ...
21736	"	"				" + "	1011	231		11.0000 + ...
21737	"	"				" + "	1011	231		11.0000 + ...
21738	"	"				" + "	1011	231		11.0000 + ...
21739	"	"				" + "	1011	231		11.0000 + ...
21740	"	"				" + "	1011	231		11.0000 + ...
21741	"	"				" + "	1011	231		11.0000 + ...
21742	"	"				" + "	1011	231		11.0000 + ...
21743	"	"				" + "	1011	231		11.0000 + ...
21744	"	"				" + "	1011	231		11.0000 + ...
21745	"	"				" + "	1011	231		11.0000 + ...
21746	"	"				" + "	1011	231		11.0000 + ...
21747	"	"				" + "	1011	231		11.0000 + ...
21748	"	"				" + "	1011	231		11.0000 + ...
21749	"	"				" + "	1011	231		11.0000 + ...
21750	"	"				" + "	1011	231		11.0000 + ...
21751	"	"				" + "	1011	231		11.0000 + ...
21752	"	"				" + "	1011	231		11.0000 + ...
21753	"	"				" + "	1011	231		11.0000 + ...
21754	"	"				" + "	1011	231		11.0000 + ...
21755	"	"				" + "	1011	231		11.0000 + ...
21756	"	"				" + "	1011	231		11.0000 + ...
21757	"	"				" + "	1011	231		11.0000 + ...
21758	"	"				" + "	1011	231		11.0000 + ...
21759	"	"				" + "	1011	231		11.0000 + ...
21760	"	"				" + "	1011	231		11.0000 + ...
21761	"	"				" + "	1011	231		11.0000 + ...
21762	"	"				" + "	1011	231		11.0000 + ...
21763	"	"				" + "	1011	231		11.0000 + ...
21764	"	"				" + "	1011	231		11.0000 + ...
21765	"	"				" + "	1011	231		11.0000 + ...
21766	"	"				" + "	1011	231		11.0000 + ...
21767	"	"				" + "	1011	231		11.0000 + ...
21768	"	"				" + "	1011	231		11.0000 + ...
21769	"	"				" + "	1011	231		11.0000 + ...
21770	"	"				" + "	1011	231		11.0000 + ...
21771	"	"				" + "	1011	231		11.0000 + ...
21772	"	"				" + "	1011	231		11.0000 + ...
21773	"	"				" + "	1011	231		11.0000 + ...
21774	"	"				" + "	1011	231		11.0000 + ...
21775	"	"				" + "	1011	231		11.0000 + ...
21776	"	"				" + "	1011	231		11.0000 + ...
21777	"	"				" + "	1011	231		11.0000 + ...
21778	"	"				" + "	1011	231		11.0000 + ...
21779	"	"				" + "	1011	231		11.0000 + ...
21780	"	"				" + "	1011	231		11.0000 + ...
21781	"	"				" + "	1011	231		11.0000 + ...
21782	"	"				" + "	1011	231		11.0000 + ...
21783	"	"				" + "	1011	231		11.0000 + ...
21784	"	"				" + "	1011	231		11.0000 + ...
21785	"	"				" + "	1011	231		11.0000 + ...
21786	"	"				" + "	1011	231		11.0000 + ...
21787	"	"				" + "	1011	231		11.0000 + ...
21788	"	"				" + "	1011	231		11.0000 + ...
21789	"	"				" + "	1011	231		11.0000 + ...
21790	"	"				" + "	1011	231		11.0000 + ...
21791	"	"				" + "	1011	231		11.0000 + ...
21792	"	"				" + "	1011	231		11.0000 + ...
21793	"	"				" + "	1011	231		11.0000 + ...
21794	"	"				" + "	1011	231		11.0000 + ...
21795	"	"				" + "	1011	231		11.0000 + ...
21796	"	"				" + "	1011	231		11.0000 + ...
21797	"	"				" + "	1011	231		11.0000 + ...
21798	"	"				" + "	1011	231		11.0000 + ...
21799	"	"				" + "	1011	231		11.0000 + ...
21800	"	"				" + "	1011	231		11.0000 + ...
21801	"	"				" + "	1011	231		11.0000 + ...
21802	"	"				" + "	1011	231		11.0000 + ...
21803	"	"				" + "	1011	231		11.0000 + ...
21804	"	"				" + "	1011	231		11.0000 + ...
21805	"	"				" + "	1011	231		11.0000 + ...
21806	"	"				" + "	1011	231		11.0000 + ...
21807	"	"				" + "	1011	231		11.0000 + ...
21808	"	"				" + "	1011	231		11.0000 + ...
21809	"	"				" + "	1011	231		11.0000 + ...
21810	"	"				" + "	1011	231		11.0000 + ...
21811	"	"				" + "	1011	231		11.0000 + ...
21812	"	"				" + "	1011	231		11.0000 + ...
21813	"	"				" + "	1011	231		11.0000 + ...
21814	"	"				" + "	1011	231		11.0000 + ...
21815	"	"				" + "	1011	231		11.0000 + ...
21816	"	"				" + "	1011	231		11.0000 + ...
21817	"	"				" + "	1011	231		11.0000 + ...
21818	"	"				" + "	1011	231		11.0000 + ...
21819	"	"				" + "	1011	231		11.0000 + ...
21820	"	"								

DIRECT or GRANTOR Index to Deeds — Greenville County, S. C.

(A1)

REG. U. S. PAT. OFFICE *Chas. McCott* County Indexes Since 1888 An Identifying Trade Mark

Open at Proper Tab according to First Letter or Letters of Name and refer to Buff Sub-Index sheet for page reference.

COTT FAMILY NAME INDEX No. 75 © 1949 MADE BY THE COTT INDEX COMPANY, COLUMBUS, OHIO SOLD BY WALKER, EVANS & COGSWELL CO., CHARLESTON, S.C.

FILE NUMBER DATE OF RECORD	GRANTORS FAMILY NAMES	GIVEN NAMES ABCDEFGHIJ	GIVEN NAMES JKLMNO	GIVEN NAMES PQRSTUVWXYZ	GRANTEES	BOOK	PAGE	No. of Acres	BRIEF DESCRIPTION, LOCATION, ETC. ( Not Warranted )
26534 May 15, 1975	Garrett			ad Exec. Wyatt	Church Southern Bleachery Baptist	1018	299		Lot 4 Lee Rd. Lees pt.
26620 May 15, 1975	"	Hodge			Paul E. Gault et al.	1018	355	2.05	Ac. McCarter Rd.
27115 May 21, 1975	"	C. Murray			Down of Travelers Rest	1018	608		Ordinance
27116 May 21, 1975	"	Robake P.			Sims St. St. Jono	1018	617		Order - Sims St.
"	"	W. H.			" "	1018	617		
28585 June 6, 1975	"	W. + E. Dunnes + Marion			Ronald H. Duran et al.	1019	447		Monette Ave. Bates Tp. Lot 17 West Dr.
29513 June 17, 1975	"	J. Sidney			Cecil Eskew, et al.	1019	561	7.21	Ac. R. 2-20-621
"	"	Bern W.			" "	1019	561		
30006 June 11, 1975	"	Blake P.	Tr.		City of Greenville Comm. of Public Works	1020	44		meters etc. driveway R Rly to maintain water Jett Tp.
30971 June 30, 1975	"			Wilma	J. W. Clark	1020	579		Lot 71 Jett Dr. "Buckhead"
31 July 1, 1975	"	Emma W.			Cecil P. Eskew et al.	1020	598		Lot 0.287 Ac. Fairview Tp
31887 July 1, 1975	"	Emma W.			Carroll Goodwin et al.	1020	599		Lot 0.517 Ac. Fairview Tp
3228 July 22, 1975	"	J. Sidney			William W. Winters, Jr.	1021	634		Lot 2 "Nelly Sp. Sec 2" Rd "Kingville"
3344 Aug 5, 1975	"			Thomas A. + Melissa A. Fessett		1021	318		1/2 Lot 31 "Riverside" Ave "Kingville" Greenville Tp.
4551 Aug 12, 1975	"	Geraldine			Leila Wilson Henderson	1022	593		Lot 11 Blk. of Highways "Dunham Park"
482 Aug 14, 1975	"	Florence + Louise	E.		Food P. Morris et al.	1022	843		lots 21, 22 + 23
482 July 3, 1975	added April 21, 1989			Jonathan	Francis W. Kerwin Jr.	1020	790		Lot 10 Lorain Dr. Meadowbrook

# DIRECT or GRANTOR Index to Deeds — Greenville County, S. C.

REG. U. S. PAT. OFFICE *Chas McCott* County Indexes Since 1888 An Identifying Trade Mark

Open at Proper Tab according to First Letter or Letters of Name and refer to Buff Sub-Index sheet for page reference.

COTT FAMILY NAME INDEX No. 75 © 1949  
MADE BY THE COTT INDEX COMPANY, COLUMBUS, OHIO  
SOLD BY WALKER, EVANS & COGSWELL CO., CHARLESTON, S.C.

6  
(B)


FILE NUMBER	DATE OF RECORD	GRANTORS FAMILY NAMES	GIVEN NAMES ABCDEFGHIJ	GIVEN NAMES JKLMNO	GIVEN NAMES PQRSTUVWXYZ	GRANTEES	BOOK	PAGE	No. of Acres	BRIEF DESCRIPTION, LOCATION, ETC. ( Not Warranted )
5550	Aug 29, 1975	Garnett	Carolyn	Larsing	A	Fid. Fed. D. + L. Assn.	1023	485		Real Property Assoc Prop. To: Pleasantburg Hgts.
7450	Oct 18, 1975	"	"	"	"	Norman F. Smith	1024	433		Int. Lots 51 + 52 Chick
8959	Oct 3, 1975	"	Alvin R.	"	"	Fid. Fed. D. + L. Assn.	1025	292	}	Real Property Assoc
"	"	"	Norothy S.	"	"	"	1025	292		
9178	Oct 6, 1975	"	"	"	"	Society of the United States Equitable Life Assurance	1025	322		Dr. Mansfield Park, Dec II Lot 81 Cor. Ingfield Way + Connecticut
9639	Oct 10, 1975	"	Bertha D.	"	"	Rovell A. Wilson et al.	1025	615		Chick Prop. To Lots 33 + 34 Palmer St. Green
10705	Oct 21, 1975	"	+ Garnett, a pts.	"	"	Comm. of Public Works of City of Greenville	1026	155		Frontage Rd. Hwy. 276 R/W of all water direct Main, etc.
11 x 10	"	"	"	"	"	"	"	"		"
14935	Dec 9, 1975	"	Bibbey R.	Martha	"	Bankers Trust of S.C.	1028	404		Real Property Assoc
15036	Dec 10, 1975	"	Blauney	Janice B.	"	Comm. of Public Works of the City of Greenville	1028	415	14.13	Prop. South Tiger River Highland
15618	Dec 16, 1975	"	"	"	"	First Fed. S. F. L. Assn.	1356	52	}	Release any lot, acquired through Assign. of Lease - for Assign. see deed Bk. 1015 pg. 249
"	"	"	"	"	"	"	1356	52		
15371	Dec 12, 1975	"	John	Witching	"	"	"	111	114	"
15417	"	"	"	"	"	"	"	"	"	"
15897	Dec 19, 1975	"	"	Barrmonro,	etal.	Assn. Project Sharing Plan + Trust	1029	84	1.74	Hampton Blvd. (U.S. Hwy. 71) Buena Vista Sec. = Lots 6-11 + pt. Lot 12 Bkha Wash
15912	Dec 19, 1975	"	David M.	+ Virginia	"	Piedmont E.D.T.P. sponsored	1029	66		Lot 43, Old Seabury Bridge Rd.





# DIRECT or GRANTOR Index to Deeds — Greenville County, S. C.

REG. U. S. PAT OFFICE *Chas. McCott* County Indexes Since 1888  
An Identifying Trade Mark

 Open at Proper Tab according to First Letter or Letters of Name and refer to Buff Sub-Index sheet for page reference.

COTT FAMILY NAME INDEX No. 75 © 1949  
MADE BY THE COTT INDEX COMPANY, COLUMBUS, OHIO  
SOLD BY WALKER, EVANS & COGSWELL CO., CHARLESTON, S.C.

6  
( )

FILE NUMBER	GRANTORS FAMILY NAMES	GIVEN NAMES ABCDEFGHIJ	GIVEN NAMES JKLMNO	GIVEN NAMES PQRSTUVWXYZ	GRANTEES	BOOK	PAGE	No. of Acres	BRIEF DESCRIPTION, LOCATION, ETC. ( Not Warranted )
30393 May 24, 1976	Garnett		now Shirley M. Burnett	Shirley M.	William C. Garnett Broadcasting, Inc.	1006	352		Gills-Pelham Rd. S.E. Rd. 492 Fruit Farm Road - 1.32 Acs. and Park also easement
30955 May 28, 1976	"			R.D.	Caroline Christians	1037	111		Lot 7 Mountain Ridge S.E. Rd. 492
31159 June 1, 1976	"			William C.	Morris C. McDonald	1037	215	1.32	Acs. Gills-Pelham Rd.
32162 June 10, 1976	"			S., etas	Laurens Fed. Dy & R. Res.	1037	751		Lot D'Ville Austin Jr.
32327 June 11, 1976	"		Kathleen	etac	George O'Shields Blvd. Conservation Dist.	1037	852	12.75	acres E. Butler Rd. Maudlin
32390 June 14, 1976	"		S. Sidney	D.	Rabon Creek Watershed	1037	950		Purposes Easement for impoundment
32502 June 14, 1976	"		Mary Lou		Laurens Electric Coop., Inc.	1037	962		Right of Way easement
33309 June 2, 1976	"		David H.		James H. Thompson	1008	217		Lot 6 Ruth Ann Rd. (S.E. Rd. 492) 1/4
"	"				"	"	"		Parcel 200. Post 17th
101 July 1, 1976	"		11114 George Davis Burns		Salmon C. Stroud	1037	36		1/4 dip, parcel 200 1/4
01117 July 13, 1976	"		Blake	P. Jr. as TR.	Citizens + Southern Natl	1037	484		Part of "White Hills" Lot 45 Ridgecrest Dr. + a lot Gills Plaza Shopping Center
01342 July 14, 1976	"		+ Garnett		The Precision Corp.	1037	412		Memorandum of Lease Plan
1581 July 16, 1976	"		+ Garnett		The Precision Corp.	1037	425		Contract Assignment for sale Contract 2004 1037 p. 412
01608 July 16, 1976	"				Sella Rufus Antelope	1037	731		Assignment; Assign to W. of "Sella Rufus" see II
01577 July 16, 1976	"			Robert H.	Propertunities, Inc.	1037	730	7.0	Lot 20 Queen Anne Rd. Austin Jr.
3600d Aug 6, 1976	"		J. W. Mc Kathleen	etac.	Gills County	1040	859		Acs. + 3.4 Acs. Sub pt. Petition + Easement

# DIRECT or GRANTOR Index to Deeds — Greenville County, S. C.

6  
(C1)

REG. U. S. PAT. OFFICE *Chas. McCath* County Indexes Since 1888  
An Identifying Trade Mark

Open at Proper Tab according to First Letter or Letters of Name and refer to Buff Sub-Index sheet for page reference.

COTT FAMILY NAME INDEX No. 75 © 1949  
MADE BY THE COTT INDEX COMPANY, COLUMBUS, OHIO  
SOLD BY WALKER, EVANS & COGSWELL CO., CHARLESTON, S.C.

FILE NUMBER DATE OF RECORD	GRANTORS FAMILY NAMES	GIVEN NAMES ABCDEFGHIJ	GIVEN NAMES JKLMNO	GIVEN NAMES PQRSTUVWXYZ	GRANTEES	BOOK	PAGE	No. of Acres	BRIEF DESCRIPTION, LOCATION, ETC. ( Not Warranted )
5734 Aug. 20, 1976	Garrett	Ben W.	etal.		Jessie William Ricey <sup>etal.</sup>	1042	11	1.39	Acc. more or less county rd. 5-23-681, off Hwy. #18
"	"	J. Sidney	etal.		" "	1042	11		
5744 Aug. 30, 1976	"	Eleanor	Peter, Sr.		Mary T. Taylor <sup>etal.</sup>	1042	109	Woodfield Ave. Woodfield Hts. Bond for title - Lot 40, St. James	
7070 Sept. 13, 1976	"	+ Garrett	etal.		Fischer Industries <sup>etc.</sup>	1042	827		
"	"			Garrett, etc. <sup>etal.</sup>	" "	1042	821	Contract	
"	"			Wernick +	" "	1042	821		
7069 Sept. 13, 1976	"	+ Garrett			the Perrison Corp.	1042	836	Assignment: Assign unto Richard L. Perrison for sig contract on deed of 1031 pg. 712	
"	"	"			" "	1042	836		
7067 Sept. 13, 1976	"	+ Garrett			the Perrison Corp.	1042	837	Assignment: Assign unto J.S. Perrison Corp. for sig. contract see deed of 1034 pg. 712	
"	"	"			" "	1042	837		
7066 Sept. 13, 1976	"	+ Garrett			the Perrison Corp.	1042	838	Assignment: Assign unto Fischer Industries etc. for sig contract see wk 1039 pg. 712	
"	"	"			" "	1042	838		
7443 Sept. 16, 1976	"	Blake P.	etal.		Charleston D. C. Nutt Bk of	1042	976	Satisfied Conditional Assignm. made for sig. assign, see deed wk 972 pg. 377.	
"	"	David H.	etal.		" "	1042	976		
1122 Sept. 22, 1976	"					1042	100	at 1000 W. 11th	
8820 Sept. 22, 1976	"	Carol G.		Blair S.	Richard E. Spang <sup>etal.</sup>	1042	788	Lot 14 Perrison Co.	

Next page

# DIRECT or GRANTOR Index to Deeds — Greenville County, S. C.

REG. U. S. PAT OFFICE *Chas. M. Catts* County Indexes Since 1888 An Identifying Trade Mark

Open at Proper Tab according to First Letter or Letters of Name and refer to Buff Sub-Index sheet for page reference.

COTT FAMILY NAME INDEX No. 75 © 1949  
MADE BY THE COTT INDEX COMPANY, COLUMBUS, OHIO  
SOLD BY WALKER, EVANS & COGSWELL CO., CHARLESTON, S.C.

6  
(D)

FILE NUMBER	DATE OF RECORD	GRANTORS FAMILY NAMES	GIVEN NAMES ABCDEFGH	GIVEN NAMES IJKLMNO	GIVEN NAMES PQRSTUVWXYZ	GRANTEES	BOOK	PAGE	No. of Acres	BRIEF DESCRIPTION, LOCATION, ETC. ( Not Warranted )
8765	Sept. 30, 1916	Garrett	David	et al.		+ Telegraph Co. Southern Bell Telephone	1043	803		Right of Way Easement
"	"	"	"	et al.		"	1043	803		
9441	Oct. 6, 1916	"	James A.	et al.		a Municipal Corp. City of Greenville	1044	163		
"	"	"	James H.	et al.		"	1044	163		
9724	Oct. 8, 1916	"	Blake P.	et al.		of Greenville, S.C. Inc. Family Dollar Stores	1044	323		Memorandum of Lease
"	"	"	David H.	et al.		"	1044	323		
10287	Oct. 13, 1916	"	William	Mary, et al.		Boyer A. Watson	1044	558		Lot Williams St. Johnson "Pleasant Valley" Lot 244 Princeton Ave.
10413	Oct. 15, 1916	"	Frank	Margaret		Matthew P. Raymond	1044	632		
13012	Nov. 10, 1916	"	Ben W.	et al.		Willie Sexton, et al.	1045	936		Lot 11 = .63 Acs. County Rd
"	"	"	J. Sidney	et al.		"	1045	936		
13059	Nov. 12, 1916	"			As Exec. Wyatt	Baptist Church Southern Bleachery	corrective book 1046	+		See see bk 1018 pg. 299 pt. lot + Edwards St. for city
13775	Nov. 18, 1916	"			R. D.	Brent Corp.	1046	416	10	Acco.
17069	Dec. 28, 1916	"	a gen. pte			of the City of Greenville Comm. of Public Works	1048	505		Easement of Anderson Rd St. Union of Lot 14 Fairview Rd
17156	Dec. 28, 1916	"	Blake P.			The Chapel of the Holy Spirit	1048	575		
17233	Dec. 29, 1916	"	Garrett, a gen. pte			and TR. Blake P. Garrett, Jr.	1048	583	5	(S.C. July 81) Garrett ip. Acco. Old Anderson Rd.

# DIRECT or GRANTOR Index to Deeds — Greenville County, S. C.

6  
(D)

REC. U. S. PAT. OFFICE *Chas. M. Little* County Indexes Since 1888 An Identifying Trade Mark

Open at Proper Tab according to First Letter or Letters of Name and refer to Buff Sub-Index sheet for page reference.

COTT FAMILY NAME INDEX No. 75 © 1949  
MADE BY THE COTT INDEX COMPANY, COLUMBUS, OHIO  
SOLD BY WALKER, EVANS & COGSWELL CO., CHARLESTON, S.C.

FILE NUMBER DATE OF RECORD	GRANTORS FAMILY NAMES	GIVEN NAMES ABCDEFGH	GIVEN NAMES IJKLMNO	GIVEN NAMES PQRSTUVWXYZ	GRANTEES	BOOK	PAGE	No. of Acres	BRIEF DESCRIPTION, LOCATION, ETC. ( Not Warranted )
17235 Dec. 29, 1976	Garrett	Blake P.	Masson	Peter T. et al.	Blake P. Garrett, Jr. as Tr.	1048	684		Trust Agreement
"	"	Blake P.	James	H. et al. Stewart	" "	1048	684		
"	"	David H.		W. Gordon et al.	" "	1048	684		
"	"	David T.		Preston E.	" "	1048	684		
18673 Jan. 12, 1911	"	Blake P. et al.			United Deed S. & S. Assn.	1049	592		Und. lot co. College & W. Main Sts. Sille
"	"	David H. et al.			" "	1049	592		
"	"	Charles G. et al.			" "	1049	592		
19463 Jan. 21, 1911	"	Blake P. et al.			Frank B. Cameron	1049	976	1/4	Ac. Fairview Tp. Ft. Inn
"	"	D. H. et al.			" "	1049	976		
19435 Jan. 21, 1911	"	Blake P.			Charles G. Garrett et al.	1049	980		Ft. Inn lot 3 Fairview Dr.
19465 Jan. 21, 1911	"	Blake P. et al.	Masson	H. et al. Stewart	Frank B. Cameron	1049	969		Quitclaim deed. 1st strip = 0.32 Ac. Wall St. Ft. Inn
"	"	David et al.			" "	1049	969		
"	"	Blake P. et al.			" "	1049	969		
"	"	David H. et al.			" "	1049	969		
19464 Jan. 21, 1911	"	Blake P. et al.	Masson	H. et al. Stewart	Frank B. Cameron	1049	972	3.34	Ac. Wall St. (Bates St.) (Kellett Alley) Ft. Inn. 1st in strip
"	"	David et al.			" "	1049	972		

# DIRECT or GRANTOR Index to Deeds — Greenville County, S. C.

REG. U. S. PAT. OFFICE *Chas. McCath* County Indexes Since 1888 An Identifying Trade Mark

Open at Proper Tab according to First Letter or Letters of Name and refer to Buff Sub-Index sheet for page reference.

COTT FAMILY NAME INDEX No. 75 © 1949  
MADE BY THE COTT INDEX COMPANY, COLUMBUS, OHIO  
SOLD BY WALKER, EVANS & COGSWELL CO., CHARLESTON, S.C.

6  
(E)

FILE NUMBER DATE OF RECORD	GRANTORS FAMILY NAMES	GIVEN NAMES ABCDEFGHIJ	GIVEN NAMES JKLMNO	GIVEN NAMES PQRSTUVWXYZ	GRANTEES	BOOK	PAGE	No. of Acres	BRIEF DESCRIPTION, LOCATION, ETC. ( Not Warranted )
19462 Jan. 21, 1917	Garrett	Blake P.	<i>et al.</i>		Frank B. Cameron	1049	975	1.86	Ac. Wall St. St. Union cont. in strip
"	"	D. H.	<i>et al.</i>		"	1049	975		
19763 Jan. 26, 1917	"		<i>f. w.</i>		Robert M. Brackin	1050	111		* Mark Dr. "Riley Estate" Tract Riley Rd., Welcome Rd.
20895 Feb. 8, 1917	"	Gary & Martha	<i>Berry, as Trs.</i>		S.C. Natl Bk.	1050	751		Real Property, Acree Rd. (Debaron Mill Rd.) Dunklin Tp.
21896 Feb. 18, 1917	"	Blake P. & James			James C. Ford <i>et al.</i>	1051	267		Tract: 26.24 ac. Princeton Fairview Tp. St. Union
22098 Feb. 22, 1917	"	Frank N.			Lola T. Garrett	1051	401		cont. 1/2 Acre George Rd.
23411 Mar. 7, 1917	"	Eddie S.			Shirley E. Landreth	1052	179		General Power of Atty. "Highlands"
23712 Mar. 9, 1917	"		<i>M. S. Annis et al</i>		Violet Garrett	1052	388		cont. lot 49 "Anderson St. See II "E. Highlands Estate"
24218 Mar. 15, 1917	"	Martha			Emice R. McDougle	1052	650		Tract 1 Willow Springs Dr., Elk C Pine Grove Springs Rd.
24403 Mar. 16, 1917	"	Eugenia C.	<i>et al.</i>		Jeannette B. Gibson	1052	787		Quitclaim Deed. cont tract - near "See II Mullins"
24905 Mar. 22, 1917	"	J. Sidney	<i>et al.</i>		George O' Shields Bledsoe <i>et al.</i>	1053	136		lot 24 Holly Lane Holly
26038 Mar. 31, 1917	"		<i>Same v. Mitchell</i>		Benny B. Franklin	1053	804		lot 8 Mottie Dr. "Mt. View Land Co."
26336 Apr. 4, 1917	"		<i>John</i>		Albert W. Keith <i>et al.</i>	1053	963		lots 32 & 33 ... per St.
26607 Apr. 6, 1917	"		<i>Nora S.</i>		Joe D. Morrett	1054	185	1.37	Ac. St. Union, S.C.
27013 Apr. 8, 1917	"	David H.	<i>et al.</i>		James R. Shaw, a gen. <i>ptor.</i>	1054	367		
"	"	Blake P.	<i>et al.</i>		"	1054	367		cont. 2.54 Ac. "Gville- Industrial Dist." also cont. in any lease or sub lease



# DIRECT or GRANTOR Index to Deeds — Greenville County, S. C.

6  
(E1)

REG. U. S. PAT. OFFICE *Chas McCott* County Indexes Since 1888 An Identifying Trade Mark

Open at Proper Tab according to First Letter or Letters of Name and refer to Buff Sub-Index sheet for page reference.

COTT FAMILY NAME INDEX No. 75 © 1949  
MADE BY THE COTT INDEX COMPANY, COLUMBUS, OHIO  
SOLD BY WALKER, EVANS & COGSWELL CO., CHARLESTON, S.C.

FILE NUMBER DATE OF RECORD	GRANTORS FAMILY NAMES	GIVEN NAMES ABCDEFGHIJ	GIVEN NAMES JKLMNO	GIVEN NAMES PQRSTUVWXYZ	GRANTEES	BOOK	PAGE	No. of Acres	BRIEF DESCRIPTION, LOCATION, ETC. ( Not Warranted )		
21694 Apr. 8, 1977	Jannett	David M.	et al.		James Partners, a gen. p/b.	1054	382		Dist 3 Tracts also		
"	"	Blake P.	et al.		"	1054	382		Dist. in any kind of sub lease		
27444 Apr. 14, 1977	"	Carlton	cancelled 9-17-84 #8520 Lot 26-86-1659	Uma Raye Green	Ed S. & L. Adams	1054	647		Real Property Deed "Lorena Park"		
27925 Apr. 14, 1977	"	Barbara	"	Richardson	Marvin J. Grant, Jr.	1054	836		Lot H Lorena Dr.		
28998 Apr. 27, 1977	"	Blake P. Jr.	et al.		Jeff R. Richardson, Jr.	1055	463		Imp. lot Cor. W. Curtis St. & Railroad St. S.ville		
"	"	David H.	et al.		"	1055	463				
"	"	Charles B.	et al.		"	1055	463				
29304 May 2, 1977	"		Mona S.		Willie Mae J. Blalock	1055	810	1.13	Sec. 10 Lot 2 E. H. Street		
29652 May 3, 1977	"	Clyde N.			Benny Vance Lyda	1055	871		Lot 9 Williams St. & Jannett		
32768 May 31, 1977	"		Peter, Jr.		Sybil Babb	1057	560		1/2 Acre W. side of S. Railway tracks near E. Dist. 1/40 Acre S. Main St. also		
352 July 6, 1977	Jannett Construction Co.	Ernest C.			John Bryan Vernon	1057	741		Dist. 25 apt lot 2 S. Williams St.		
706 July 8, 1977	"				Comm. of Public Works of	1061	901		Right of Way to Impass +		
101 July 8, 1977	"			R. D.	Dee Broadcasting Corp.	1060	123		see S. 21124 Mountain Lodge Dist. 101		
1126 July 8, 1977	"			R. D.	Dee Broadcasting Corp.	1060	124		Dist. 2 apt. 111 & 112 York St.		
2115 Jul. 12, 1977	"		Lula		Thomas Babb	1060	321		Dist. 101, 102, 103, 104, 105, 106, 107, 108, 109, 110, 111, 112, 113, 114, 115, 116, 117, 118, 119, 120, 121, 122, 123, 124, 125, 126, 127, 128, 129, 130, 131, 132, 133, 134, 135, 136, 137, 138, 139, 140, 141, 142, 143, 144, 145, 146, 147, 148, 149, 150, 151, 152, 153, 154, 155, 156, 157, 158, 159, 160, 161, 162, 163, 164, 165, 166, 167, 168, 169, 170, 171, 172, 173, 174, 175, 176, 177, 178, 179, 180, 181, 182, 183, 184, 185, 186, 187, 188, 189, 190, 191, 192, 193, 194, 195, 196, 197, 198, 199, 200, 201, 202, 203, 204, 205, 206, 207, 208, 209, 210, 211, 212, 213, 214, 215, 216, 217, 218, 219, 220, 221, 222, 223, 224, 225, 226, 227, 228, 229, 230, 231, 232, 233, 234, 235, 236, 237, 238, 239, 240, 241, 242, 243, 244, 245, 246, 247, 248, 249, 250, 251, 252, 253, 254, 255, 256, 257, 258, 259, 260, 261, 262, 263, 264, 265, 266, 267, 268, 269, 270, 271, 272, 273, 274, 275, 276, 277, 278, 279, 280, 281, 282, 283, 284, 285, 286, 287, 288, 289, 290, 291, 292, 293, 294, 295, 296, 297, 298, 299, 300, 301, 302, 303, 304, 305, 306, 307, 308, 309, 310, 311, 312, 313, 314, 315, 316, 317, 318, 319, 320, 321, 322, 323, 324, 325, 326, 327, 328, 329, 330, 331, 332, 333, 334, 335, 336, 337, 338, 339, 340, 341, 342, 343, 344, 345, 346, 347, 348, 349, 350, 351, 352, 353, 354, 355, 356, 357, 358, 359, 360, 361, 362, 363, 364, 365, 366, 367, 368, 369, 370, 371, 372, 373, 374, 375, 376, 377, 378, 379, 380, 381, 382, 383, 384, 385, 386, 387, 388, 389, 390, 391, 392, 393, 394, 395, 396, 397, 398, 399, 400, 401, 402, 403, 404, 405, 406, 407, 408, 409, 410, 411, 412, 413, 414, 415, 416, 417, 418, 419, 420, 421, 422, 423, 424, 425, 426, 427, 428, 429, 430, 431, 432, 433, 434, 435, 436, 437, 438, 439, 440, 441, 442, 443, 444, 445, 446, 447, 448, 449, 450, 451, 452, 453, 454, 455, 456, 457, 458, 459, 460, 461, 462, 463, 464, 465, 466, 467, 468, 469, 470, 471, 472, 473, 474, 475, 476, 477, 478, 479, 480, 481, 482, 483, 484, 485, 486, 487, 488, 489, 490, 491, 492, 493, 494, 495, 496, 497, 498, 499, 500, 501, 502, 503, 504, 505, 506, 507, 508, 509, 510, 511, 512, 513, 514, 515, 516, 517, 518, 519, 520, 521, 522, 523, 524, 525, 526, 527, 528, 529, 530, 531, 532, 533, 534, 535, 536, 537, 538, 539, 540, 541, 542, 543, 544, 545, 546, 547, 548, 549, 550, 551, 552, 553, 554, 555, 556, 557, 558, 559, 560, 561, 562, 563, 564, 565, 566, 567, 568, 569, 570, 571, 572, 573, 574, 575, 576, 577, 578, 579, 580, 581, 582, 583, 584, 585, 586, 587, 588, 589, 590, 591, 592, 593, 594, 595, 596, 597, 598, 599, 600, 601, 602, 603, 604, 605, 606, 607, 608, 609, 610, 611, 612, 613, 614, 615, 616, 617, 618, 619, 620, 621, 622, 623, 624, 625, 626, 627, 628, 629, 630, 631, 632, 633, 634, 635, 636, 637, 638, 639, 640, 641, 642, 643, 644, 645, 646, 647, 648, 649, 650, 651, 652, 653, 654, 655, 656, 657, 658, 659, 660, 661, 662, 663, 664, 665, 666, 667, 668, 669, 670, 671, 672, 673, 674, 675, 676, 677, 678, 679, 680, 681, 682, 683, 684, 685, 686, 687, 688, 689, 690, 691, 692, 693, 694, 695, 696, 697, 698, 699, 700, 701, 702, 703, 704, 705, 706, 707, 708, 709, 710, 711, 712, 713, 714, 715, 716, 717, 718, 719, 720, 721, 722, 723, 724, 725, 726, 727, 728, 729, 730, 731, 732, 733, 734, 735, 736, 737, 738, 739, 740, 741, 742, 743, 744, 745, 746, 747, 748, 749, 750, 751, 752, 753, 754, 755, 756, 757, 758, 759, 760, 761, 762, 763, 764, 765, 766, 767, 768, 769, 770, 771, 772, 773, 774, 775, 776, 777, 778, 779, 780, 781, 782, 783, 784, 785, 786, 787, 788, 789, 790, 791, 792, 793, 794, 795, 796, 797, 798, 799, 800, 801, 802, 803, 804, 805, 806, 807, 808, 809, 810, 811, 812, 813, 814, 815, 816, 817, 818, 819, 820, 821, 822, 823, 824, 825, 826, 827, 828, 829, 830, 831, 832, 833, 834, 835, 836, 837, 838, 839, 840, 841, 842, 843, 844, 845, 846, 847, 848, 849, 850, 851, 852, 853, 854, 855, 856, 857, 858, 859, 860, 861, 862, 863, 864, 865, 866, 867, 868, 869, 870, 871, 872, 873, 874, 875, 876, 877, 878, 879, 880, 881, 882, 883, 884, 885, 886, 887, 888, 889, 890, 891, 892, 893, 894, 895, 896, 897, 898, 899, 900, 901, 902, 903, 904, 905, 906, 907, 908, 909, 910, 911, 912, 913, 914, 915, 916, 917, 918, 919, 920, 921, 922, 923, 924, 925, 926, 927, 928, 929, 930, 931, 932, 933, 934, 935, 936, 937, 938, 939, 940, 941, 942, 943, 944, 945, 946, 947, 948, 949, 950, 951, 952, 953, 954, 955, 956, 957, 958, 959, 960, 961, 962, 963, 964, 965, 966, 967, 968, 969, 970, 971, 972, 973, 974, 975, 976, 977, 978, 979, 980, 981, 982, 983, 984, 985, 986, 987, 988, 989, 990, 991, 992, 993, 994, 995, 996, 997, 998, 999, 1000		
2115 Jul. 20, 1977	"		Judith C.		Frank C. Cox, Jr.	1060	873		Article of Agmt. per Book 1060 Dist. 101, 102, 103, 104, 105, 106, 107, 108, 109, 110, 111, 112, 113, 114, 115, 116, 117, 118, 119, 120, 121, 122, 123, 124, 125, 126, 127, 128, 129, 130, 131, 132, 133, 134, 135, 136, 137, 138, 139, 140, 141, 142, 143, 144, 145, 146, 147, 148, 149, 150, 151, 152, 153, 154, 155, 156, 157, 158, 159, 160, 161, 162, 163, 164, 165, 166, 167, 168, 169, 170, 171, 172, 173, 174, 175, 176, 177, 178, 179, 180, 181, 182, 183, 184, 185, 186, 187, 188, 189, 190, 191, 192, 193, 194, 195, 196, 197, 198, 199, 200, 201, 202, 203, 204, 205, 206, 207, 208, 209, 210, 211, 212, 213, 214, 215, 216, 217, 218, 219, 220, 221, 222, 223, 224, 225, 226, 227, 228, 229, 230, 231, 232, 233, 234, 235, 236, 237, 238, 239, 240, 241, 242, 243, 244, 245, 246, 247, 248, 249, 250, 251, 252, 253, 254, 255, 256, 257, 258, 259, 260, 261, 262, 263, 264, 265, 266, 267, 268, 269, 270, 271, 272, 273, 274, 275, 276, 277, 278, 279, 280, 281, 282, 283, 284, 285, 286, 287, 288, 289, 290, 291, 292, 293, 294, 295, 296, 297, 298, 299, 300, 301, 302, 303, 304, 305, 306, 307, 308, 309, 310, 311, 312, 313, 314, 315, 316, 317, 318, 319, 320, 321, 322, 323, 324, 325, 326, 327, 328, 329, 330, 331, 332, 333, 334, 335, 336, 337, 338, 339, 340, 341, 342, 343, 344, 345, 346, 347, 348, 349, 350, 351, 352, 353, 354, 355, 356, 357, 358, 359, 360, 361, 362, 363, 364, 365, 366, 367, 368, 369, 370, 371, 372, 373, 374, 375, 376, 377, 378, 379, 380, 381, 382, 383, 384, 385, 386, 387, 388, 389, 390, 391, 392, 393, 394, 395, 396, 397, 398, 399, 400, 401, 402, 403, 404, 405, 406, 407, 408, 409, 410, 411, 412, 413, 414, 415, 416, 417, 418, 419, 420, 421, 422, 423, 424, 425, 426, 427, 428, 429, 430, 431, 432, 433, 434, 435, 436, 437, 438, 439, 440, 441, 442, 443, 444, 445, 446, 447, 448, 449, 450, 451, 452, 453, 454, 455, 456, 457, 458, 459, 460, 461, 462, 463, 464, 465, 466, 467, 468, 469, 470, 471, 472, 473, 474, 475, 476, 477, 478, 479, 480, 481, 482, 483, 484, 485, 486, 487, 488, 489, 490, 491, 492, 493, 494, 495, 496, 497, 498, 499, 500, 501, 502, 503, 504, 505, 506, 507, 508, 509, 510, 511, 512, 513, 514, 515, 516, 517, 518, 519, 520, 521, 522, 523, 524, 525, 526, 527, 528, 529, 530, 531, 532, 533, 534, 535, 536, 537, 538, 539, 540, 541, 542, 543, 544, 545, 546, 547, 548, 549, 550, 551, 552, 553, 554, 555, 556, 557, 558, 559, 560, 561, 562, 563, 564, 565, 566, 567, 568, 569, 570, 571, 572, 573, 574, 575, 576, 577, 578, 579, 580, 581, 582, 583, 584, 585, 586, 587, 588, 589, 590, 591, 592, 593, 594, 595, 596, 597, 598, 599, 600, 601, 602, 603, 604, 605, 606, 607, 608, 609, 610, 611, 612, 613, 614, 615, 616, 617, 618, 619, 620, 621, 622, 623, 624, 625, 626, 627, 628, 629, 630, 631, 632, 633, 634, 635, 636, 637, 638, 639, 640, 641, 642, 643, 644, 645, 646, 647, 648, 649, 650, 651, 652, 653, 654, 655, 656, 657, 658, 659, 660, 661, 662, 663, 664, 665, 666, 667, 668, 669, 670, 671, 672, 673, 674, 675, 676, 677, 678, 679, 680, 681, 682, 683, 684, 685, 686, 687, 688, 689, 690, 691, 692, 693, 694, 695, 696, 697, 698, 699, 700, 701, 702, 703, 704, 705, 706, 707, 708, 709, 710, 711, 712, 713, 714, 715, 716, 717, 718, 719, 720, 721, 722, 723, 724, 725, 726, 727, 728, 729, 730, 731, 732, 733, 734, 735, 736, 737, 738, 739, 740, 741, 742, 743, 744, 745, 746, 747, 748, 749, 750, 751, 752, 753, 754, 755, 756, 757, 758, 759, 760, 761, 762, 763, 764, 765, 766, 767, 768, 769, 770, 771, 772, 773, 774, 775, 776, 777, 778, 779, 780, 781, 782, 783, 784, 785, 786, 787, 788, 789, 790, 791, 792, 793, 794, 795, 796, 797, 798, 799, 800, 801, 802, 803, 804, 805, 806, 807, 808, 809, 810, 811, 812, 813, 814, 815, 816, 817, 818, 819, 820, 821, 822, 823, 824, 825, 826, 827, 828, 829, 830, 831, 832, 833, 834, 835, 836, 837, 838, 839, 840, 841, 842, 843, 844, 845, 846, 847, 848, 849, 850, 851, 852, 853, 854, 855, 856, 857, 858, 859, 860, 861, 862, 863, 864, 865, 866, 867, 868, 869, 870, 871, 872, 873, 874, 875, 876, 877, 878, 879, 880, 881, 882, 883, 884, 885, 886, 887, 888, 889, 890, 891, 892, 893, 894, 895, 896, 897, 898, 899, 900, 901, 902, 903, 904, 905, 906, 907, 908, 909, 910, 911, 912, 913, 914, 915, 916, 917, 918, 919, 920, 921, 922, 923, 924, 925, 926, 927, 928, 929, 930, 931, 932, 933, 934, 935, 936, 937, 938, 939, 940, 941, 942, 943, 944, 945, 946, 947, 948, 949, 950, 951, 952, 953, 954, 955, 956, 957, 958, 959, 960, 961, 962, 963, 964, 965, 966, 967, 968, 969, 970, 971, 972, 973, 974, 975, 976, 977, 978, 979, 980, 981, 982, 983, 984, 985, 986, 987, 988, 989, 990, 991, 992, 993, 994, 995, 996, 997, 998, 999, 1000		

# DIRECT or GRANTOR Index to Deeds — Greenville County, S. C.

REG. U. S. PAT OFFICE *Chas McCott* County Indexes Since 1888 An Identifying Trade Mark

 Open at Proper Tab according to First Letter or Letters of Name and refer to Buff Sub-Index sheet for page reference.

COTT FAMILY NAME INDEX No. 75 © 1949  
MADE BY THE COTT INDEX COMPANY, COLUMBUS, OHIO  
SOLD BY WALKER, EVANS & COGSWELL CO., CHARLESTON, S.C.

(F)

FILE NUMBER DATE OF RECORD	GRANTORS FAMILY NAMES	GIVEN NAMES ABCDEFGHIJ	GIVEN NAMES JKLMNO	GIVEN NAMES PQRSTUVWXYZ	GRANTEES	BOOK	PAGE	No. of Acres	BRIEF DESCRIPTION, LOCATION, ETC. ( Not Warranted )
2397 July 22, 1977	Garrett	D. Sidney + Mary C. et al			Carroll Goodwin, et al	1061	32	}	Contract of Sale of Real Property
"	"	Ben W. et al			" " "	1061	32		
"	"	Emma L. et al			" " "	1061	32		
3017 July 28, 1977	"	Bertha T. et al			Jessie Anderson	1061	376		Anderson Bridge Rd. live easement Pt. tract Ch. S.C. Hwy. 296+
3918 Aug 5, 1977	"	Judy Cox, et al			William E. Cox	1061	895		Lot Whitney St.
3919 Aug 5, 1977	"	Judy Cox, et al			William E. Cox	1061	896		Blk. A. Lot 2 Whitney St. (Hoover St.)
4146 Aug 8, 1977	"	Lila, et al			Thomas Sloan, et al	1062	107		Article of Agreement for Deed
4144 Aug 8, 1977	"	Charles + Mary M. et al			First Fed. S. & L. Assoc. et al	1062	54		Real Prop. Agree.
5033 Aug 15, 1977	"	Blair P., Jr.			Douline B. McHugh + Succ. Tr. S.C. Nat'l Bank, In U/W America	1062	586		Agreement, Easement +
5024 Aug 15, 1977	"	Blair P. Jr.			The Prudential Ins. Co. of America	1062	596		Assignment of Lease Rentals
5901 Aug 15, 1977	"	Blair P. Jr.			The Prudential Ins. Co. of America	1062	598		Conditional assign. of
6376 Aug 23, 1977	"	Bobby Eugene, et al			Parker Sewer + Fire Sub	1063	293		Right of Way
7301 Aug 26, 1977	"	Wayne, et al		Hood Helma	Thomas R. Norris, et al	1063	543	3.12	near Thos. O'Neal Sp. Acc. Old Arch School Rd.
"	"	Billy et al			James E. Fuller, et al	1064	94	}	Lot 28 Vista Dr. "Vardry Vale" Sec. II
"	"	Betty Fae			" "	1064	94		
8194 Sept. 12, 1977	"			M. et al Lina	Eloise P. Barton	1064	664		"Woodside Mills" Sec. 6. Dist. lot 92 E. Eighth St.

# DIRECT or GRANTOR Index to Deeds — Greenville County, S. C.

(F1) REG. U. S. PAT. OFFICE *Chas McCatt* County Indexes Since 1888 An Identifying Trade Mark

Open at Proper Tab according to First Letter or Letters of Name and refer to Buff Sub-Index sheet for page reference.

COTT FAMILY NAME INDEX No. 75 © 1949  
MADE BY THE COTT INDEX COMPANY, COLUMBUS, OHIO  
SOLD BY WALKER, EVANS & COGSWELL CO., CHARLESTON, S.C.

FILE NUMBER DATE OF RECORD	GRANTORS FAMILY NAMES	GIVEN NAMES ABCDEFGHIJ	GIVEN NAMES JKLMNOPQ	GIVEN NAMES RSTUVWXYZ	GRANTEES	BOOK	PAGE	No. of Acres	BRIEF DESCRIPTION, LOCATION, ETC. ( Not Warranted )
8343 Sept. 14, 1977	Garrett			at al Sidney	Rosamond Enterprises, Inc.	Re-Record 1064	751		Holly Springs, Sec. II, Mauldin Re-Record - Lot 64 Ridgeway Rd. for Orig. recorded Blk. 998 page 765
"	"			"	"	Re-Record 1064	751		"East Spring Hill" Lot 187 Ridgeway Dr.
9870 Sept. 28, 1977	"	Indiv. Artie Jones, et al			S. Jerry Chapman, et al	1065	696		
10502 Oct. 3, 1977	"	" L. et al Kathleen			Consolidated Tires, Inc.	1066	54	8 1/2	ACO. Austin Tp.
10637 Oct. 4, 1977	"	Carl L. & Lawrence Eggs + Indiv.			Billy P. White, et al	1066	147		Lot Miller Rd.
10639 Oct. 4, 1977	"	" Lawrence H.			Carl L. Harrett	1066	148	1/2	Acres Miller Rd. Butler Tp. Sec. I, of Miller, Austin Tp. Lot 14 Westwood Dr. "Westwood" Austin Tp.
10790 Oct. 5, 1977	"			James M.	Michael S. Cooley	1066	244		
11041 Oct. 7, 1977	"	Alvin D.			Bobby Joe Fowler, et al	1066	383		
11465 Oct. 11, 1977	"			at al Ray H.	M. Lynwood Perry, et al	1066	364		c. 5.17 Acs. Mill Rd. "E Highlands Etc" Sec. IV Lot 3 + Lot 2, Blk G, Parkers
12301 Oct. 19, 1977	"	a Gen. Pto. & Harrett			Spartan Food Systems	1067	31		Conditional Assign. of Lease H. D. Hwy 29 Oakesboro Tp. Lots 76, 77 + 78 Cemetery St. + Blk. C. Sec. II
14564 Nov. 9, 1977	"			Paula B., et al	Thomas Sloan	1068	204		Lot 1 E. Highland Gate. Sec. Pt.
14562 Nov. 9, 1977	"	Ann, et al Martha			Eunice S. McDougle	1068	208		
15483 Nov. 17, 1977	"			Paula B.	Thomas Harrett	1068	616	1.71	Acres. Wase Rd. Oakesboro Tp.
15464 Nov. 17, 1977	"			Ridgeway	Parker Sewer & Fire Dist	1068	633		Hwy + 1/2 Way
15513 Nov. 18, 1977	"	at al Ben W.			Willie Dutton, et al	1068	649	0.38	Acres.
"	"	et al H. Sidney			"	1068	649		

# DIRECT or GRANTOR Index to Deeds — Greenville County, S. C.

REG. U. S. PAT OFFICE *Chas McCott* County Indexes Since 1888 An Identifying Trade Mark

Open at Proper Tab according to First Letter or Letters of Name and refer to Buff Sub-Index sheet for page reference.


COTT FAMILY NAME INDEX No. 75 © 1949  
MADE BY THE COTT INDEX COMPANY, COLUMBUS, OHIO  
SOLD BY WALKER, EVANS & COGSWELL CO., CHARLESTON, S.C.

(G)

FILE NUMBER	DATE OF RECORD	GRANTORS FAMILY NAMES	GIVEN NAMES ABCDEFGHIJ	GIVEN NAMES KLMNO	GIVEN NAMES PQRSTUVWXYZ	GRANTEES	BOOK	PAGE	No. of Acres	BRIEF DESCRIPTION, LOCATION, ETC. ( Not Warranted )
155 96	Nov. 18, 1977	Garrett	Lena M.		W. Ridgeley	Parker Sewer & Fire Sub'd	1068	739		Right of Way
15882	Nov. 22, 1977	"	Eleanor G. Jeter, Jr.			Danuel E. Taylor, et al	1068	853		1/2 Acre Lot 40 Woodfield Ave. in Ground Lease Assignment of Lessee's Interest
16045	Nov. 23, 1977	"	Garrett, a Sin. Pta.			Caroline Fed. S. & L. Assn.	1068	934		Assignment of Lease
16044	Nov. 23, 1977	"	Garrett, a Sin. Pta.			Caroline Fed. S. & L. Assn.	1068	936		Rentals
16043	Nov. 23, 1977	"	Garrett, a Sin. Pta.			Caroline Fed. S. & L. Assn.	1068	938		Conditional Assignment of 1/2 Acre
16394	Nov. 28, 1977	"			Eugene Preston	Fred M. Cook, et al	1069	152		Lot 10 Weathers Circle
17509	Dec. 7, 1977	"		A. Mildred		Parker Sewer & Fire Sub'd	1069	819		Right of Way land.
18945	Dec. 22, 1977	"	Blake P. (Mrs.)			Vance R. Drawdy	1070	619		Quit Claim int. in strip of Village, Dec. 6
18942	Dec. 22, 1977	"	Blake H.			Albert Harper, et al	1070	609		Lot 40, B St. Judson Mill
19388	Dec. 28, 1977	"	Blake P. & Mason		Peter T. et al	Blake P. Garrett, Jr.	1070	880		Trust Agreement
"	"	"	Blake P.		James B. Stewart H. et al	"	1070	880		
"	"	"	David H. +		W. Gordon et al	"	1070	880		
"	"	"	David T. +		Preston E. et al	"	1070	880		
19664	Dec. 30, 1977	"	Eugene Boyce		Patry Ann	Rudolph Watson et al	1071	60		"Salders Strip" Ratl. Fairview Sp.
21737	Jan. 23, 1978	"		Shirley		James Michael Garrett, et al	1072	356	7.5	Acc. County Rd.
23842	Feb. 13, 1978	"			Thelma W.	J. Reynold Smith, et al	1073	586		Shirley Rd. + Sharon Dr. O'Neal Sp. Pt. Tract 2 = 1.96 Acs. Ansel

# DIRECT or GRANTOR Index to Deeds — Greenville County, S. C.

(G1) REG. U. S. PAT. OFFICE *Chas. McCott* County Indexes Since 1888 An Identifying Trade Mark

 Open at Proper Tab according to First Letter or Letters of Name and refer to Buff Sub-Index sheet for page reference.

COTT FAMILY NAME INDEX No. 75 © 1949  
MADE BY THE COTT INDEX COMPANY, COLUMBUS, OHIO  
SOLD BY WALKER, EVANS & COGSWELL CO., CHARLESTON, S.C.

FILE NUMBER DATE OF RECORD	GRANTORS FAMILY NAMES	GIVEN NAMES ABCDEFGHIJ	GIVEN NAMES JKLMNOPQ	GIVEN NAMES RSTUVWXYZ	GRANTEES	BOOK	PAGE	No. of Acres	BRIEF DESCRIPTION, LOCATION, ETC. ( Not Warranted )
24924 Feb. 23, 1978	Garrett				<i>Inc.</i> Chandler Rental Properties	1074	139	0.73	acc. Murray Dr. Mauldin
24882 Feb. 23, 1978	Garrett				Robert H. Alta Ferne M. Laurin	1074	97		Sec. 1 Mauldin Lot 8 Bethel Rd. "Montclair"
26607 Mar. 10, 1978	"	Billy G.	Martha J.		Lauren M. Vogel et al	1075	159		Springe "Sec. 1" Lot 26 Blackgum Court, Holly
27031 Mar. 15, 1978	Garrett		Mary C.	Wesley M.	Mary C. M <sup>rs</sup> Eubanks of Greenville, S. C. Inc.	1075	333		Lot 58 Adelaide Dr.
28232 Mar. 27, 1978	"	Blake P. Dr.			Family Dollar Stores	1075	992		Memo of Lease
"	"	David H.			" " "	1075	992		
28315 Mar. 27, 1978	"	Betty H.			William J. Albert, et al	1076	16		Lot 51 Crosscreek Lane "Mountainbrook"
28918 Mar. 31, 1978	"			Garrett, Inc. Henck +	Astec Industries, Inc.	1076	287		Tract A Maple St. Extn Austin Tp. H. Inn Fairview Tp.
28881 Mar. 31, 1978	"			Stewart H.	J. Berry Garrett	1076	274		Lots 31 + lot 32 Inn Cir; "Inn Village"
30390 Apr. 14, 1978	"			John M. <del>Garrett</del>	First Fed. S. + S. Assn.	1077	192		Real Prop. Agree.
30478 Apr. 14, 1978	"	Evelyn N.		Roy S.	Edward E. Mabry et al	1077	160		Lot Standing Springs Rd.
31356 Apr. 24, 1978	Garrett	Carole K. +	Lafayette	Stephen S.	Desmond J. Minter, et al	1077	589		Lot 110 Crowndale Dr. Hay Fox Run
31681 Apr. 25, 1978	Garrett		Milford		Milfred Lionel Garrett	1077	756		Pt. lot 1-2 Alsdot Georgia Ave "Highlands" Pt. Inn
36138 June 1, 1978	Garrett	David Luke			Preston Eugene Garrett	1080	271		Lot 6 + pt lot 5 Inn Cir, "Inn Village"
36514 June 6, 1978	Garrett	Blake P.			Blake P. Garrett, Jr. as Dr.	1080	544	2.45	Acc. Maple St. Extn.
"	"	David H.			" " "	1080	544		



# DIRECT or GRANTOR Index to Deeds — Greenville County, S. C.

REG. U. S. PAT OFFICE *Chas McCott*

County Indexes Since 1888  
An Identifying Trade Mark



Open at Proper Tab according to First Letter or Letters of Name and refer to Buff Sub-Index sheet for page reference.

COTT FAMILY NAME INDEX No. 75 © 1949  
MADE BY THE COTT INDEX COMPANY, COLUMBUS, OHIO  
SOLD BY WALKER, EVANS & COGSWELL CO., CHARLESTON, S.C.

(H)

FILE NUMBER DATE OF RECORD	GRANTORS FAMILY NAMES	GIVEN NAMES ABCDEFGHIJ	GIVEN NAMES JKLMNO	GIVEN NAMES PQRSTUVWXYZ	GRANTEES	BOOK	PAGE	No. of Acres	BRIEF DESCRIPTION, LOCATION, ETC. ( Not Warranted )
36864 June 8, 1978	Garrett	Alexander Billy			W. N. Leslie, Inc.	1080	723		Forest" Lot 126 Lee Branch Blvd. "Sherwood"
37391 June 13, 1978	"		John S. III		Anne H. Garrett	1081	23		Lot 42 Jubbs Mt. Rd. Bates
38382 June 21, 1978	"		J. J.		Elizabeth P. Garrett	1081	633		Lot 42 Crosscreek Ln. "Mountainbrook"
1271 July 13, 1978	"	Elizabeth Anne			Harney C. Dellinger, et al	1083	64		Lot 4 McDaniel Ct. (Carroll St) Austin Tp. S.ville
3282 July 31, 1978	"	David M.	Lafayette Milford		Edwin M. Ball, et al	1084	231		Lot 364 "Westwood" Dec. I
4923 Aug. 15, 1978	"	et al Eleanor G.			Banben Trust of S.C.	1085	343		Power of attorney
6148 Aug 24, 1978	"	Billy Leon et al			Dorothy S. Cunningham	1086	71		Lot Hellams St. Ft. Ann
6380 Aug 28, 1978	"	Hail et al			Roger Dale Moon, et al	1086	201		Pt. lot 15 Summitt Ave.
" "	"				" " " "	1086	201		
7023 Sept. 1, 1978	"	Betty Dean Reynolds			Sammy Burgess	1086	569		also triangular space Sville Tp Lot 6 North St. (Spartanburg Rd)
7177 Sept. 1, 1978	"	Leonard D. et al			Thomas R. Williams et al	1086	667		Lot 72 Hutchins St. "Dunsan" Dec. II Sville Tp.
" "	"	Janet B. et al			" "	1086	667		
7775 Sept. 8, 1978	"	Emma Lou +	Walter R.	Donnie Lee	Garrett	1086	998	.6	Acres Thome Tp, Dec I
8278 Sept 13, 1978	"		Pauline C.	United States of America		1087	264		Lot 79 S.ville Tp. "The Village"
9378 Sept. 22, 1978	"		W. R.	Emma Lou	Garrett	1088	426		lot. 1 1/2 Acres Thome Tp.
9783 Sept 26, 1978	Garrett	Geneva M. +	Ridgeway W.	Fisher Lewis + Jr.	Subdistrict	1088	673		Right-of-way (240.2-1-22.1)

# DIRECT or GRANTOR Index to Deeds - Greenville County, S. C.

(HD)

REG. U. S. PAT. OFFICE *Chas McCott* County Indexes Since 1888 An Identifying Trade Mark

Open at Proper Tab according to First Letter or Letters of Name and refer to Buff Sub-Index sheet for page reference.

COTT FAMILY NAME INDEX No. 75 © 1949 MADE BY THE COTT INDEX COMPANY, COLUMBUS, OHIO SOLD BY WALKER, EVANS & COGSWELL CO., CHARLESTON, S.C.

FILE NUMBER DATE OF RECORD	GRANTORS FAMILY NAMES	GIVEN NAMES ABCDEFGHIJ	GIVEN NAMES JKLMNO	GIVEN NAMES PQRSTUVWXYZ	GRANTEES	BOOK	PAGE	No. of Acres	BRIEF DESCRIPTION, LOCATION, ETC. ( Not Warranted )
13216 Oct. 27, 1978	Garrett	Charles C.			David E. Parham, et al	1090	673		St. + Flora Ave. "Camilla Pt. Hill" Quit. claim Deed - Lot 31 Beatrice
14564 Nov. 9, 1978	"	Clarence E., Jr. + Mark S.	et al		Miriam G. Garrett	1091	560		Lot 24 Reeves Dr. + Gary Ave.
15072 Nov. 14, 1978	"	Charles C.			David E. Parham, et al	1091	859	Re-Record Re-Record	Quit Claim Deed - Lot 31 Beatrice St. + Flora Ave. "Camilla Park" Hill Tp. - For orig see Deed Bk 1090 - pg 673
" "	"	"		" "	" "	1091	859		
15349 Nov. 16, 1978	Garrett		J. Mike		Maudlin Gablemison	1092	73		Easement Rd.
15766 Nov. 21, 1978	Garrett		Lillie Foster		Dennis Foster, et al	1092	379		Int. Tract C = 3.858 Acs. Jonesville
15767 Nov. 21, 1978	Garrett		Lillie Foster		Edna T. Perry	1092	380		Int. Tract B (1.71 Acs) Jonesville Rd.
15768 Nov. 21, 1978	Garrett		Lillie Foster		Laura F. Fleming	1092	381		Int. Tract A (2.367 Acs) Jonesville Rd.
15765 Nov. 21, 1978	Garrett		Lillie Foster		Joel Fred Foster	1092	383		Int. Tract D = 3.913 Acs Jonesville Rd.
15763 Nov. 21, 1978	Garrett		Lillie Foster		Willie C. Foster, et al	1092	384		Int. Tract F = 6.455 Acs. Jonesville Rd.
15764 Nov. 21, 1978	"		Lillie Foster		Jess Foster, Jr. et al	1092	385		Int. Tract E = 3.934 Acs Jonesville Rd.
17451 Dec. 7, 1978	Garrett		Linda + Robert Wayne		MCC Financial Services, Inc.	1093	396		Int. Tract Lot 25 Wend Cir "Golden Strip" bldg.
17860 Dec. 12, 1978	Garrett	Howard + M <sup>c</sup> Cauley	Construction Co. Inc.		Venna H. Howard	1093	595		"Ganabrake I" Lots 59 + 60 Duquesne Drive
18083 Dec. 14, 1978	Garrett	Howard + M <sup>c</sup> Cauley	Construction Co. Inc.		John S. Pittman, et al	1093	733		"Ganabrake I" Lot 58 Duquesne Drive
18941 Dec. 22, 1978	Garrett			Robert D.	Anne M. Garrett	1094	250		"Chestnut Hills No I" Int. Lot 28 Kathryn Ct. Hill Cdr.
19067 Dec. 27, 1978	Garrett	Dorothy S.			Charles Chris Jones	1094	305		Lots 33D + 33E Morgan St "Morgan"

# DIRECT or GRANTOR Index to Deeds — Greenville County, S. C.

6

Open at Proper Tab according to First Letter or Letters of Name and refer to Buff Sub-Index sheet for page reference.

KEYS PRINTING CO., GREENVILLE, S. C.

(I.)

FILE NUMBER DATE OF RECORD	GRANTORS FAMILY NAMES	GIVEN NAMES ABCDEFGHIJ	GIVEN NAMES JKLMNO	GIVEN NAMES PQRSTUVWXYZ	GRANTEES	BOOK	PAGE	No. of Acres	BRIEF DESCRIPTION, LOCATION, ETC. ( Not Warranted )
19066 Dec. 27, 1978	Garrett	Dorothy L.			Ricky Lee Nelson	1094	306		Pt. lot 88 Langdon St. Rd.
19825 Jan. 4, 1979	"			Douglas Sidney	Melvin Coker	1094	789	.46	Acc. Fork Shoals Rd. + W. Georgia
20313 Jan. 9, 1979	"	Mr. Blake P., Jr.			Sky City Stores, Inc.	1095	102		Memo. of Lease
20312 Jan. 9, 1979	"	Blake P. Jr.			Sky City Stores, Inc.	1095	110		Memo. of Lease
23426 Feb. 12, 1979	"	Blake P. Jr. et al.			The Prudential Insurance Co. of America	1096	791		Conditional Assignment of Rental
23424 Feb. 12, 1979	"	Blake P. et al.			David H. Garrett.	1096	798		Agreement for support Rights in a wall
" " 23423	"	Blake P. Jr. et al.			"	1096	798		
23423 Feb. 12, 1979	"	Blake P. Jr. et al.		10-4-93 BK 1533 Pg. 202 #67894	The Prudential Insurance Co. of America	1096	795		Assignment of Lease "Mountain Ridge Industrial Park" Pt. Lot 2 Mt. Ridge Dr.
23457 Feb. 13, 1979	"			Robert D.	B + B Enterprises	1096	826		
23463 Feb. 13, 1979	"	Fannie Eugene			Nena Bell Harrett	1096	832	1	Acres Neely Ferry Rd. + any other prop. previously deeded
23468 Feb. 13, 1979	"	Fannie Eugene et al			Mary Waldrop, et al	1096	833	46 5/100	Acres Neely Ferry Rd. 5/100 1 acre
23469 Feb. 13, 1979	"	Ben W. et al			Cecil P. Eschew, et al	1096	837		Lot Fairview Tp.
" " 23462	"	H. Sidney et al			" " "	1096	837		
23462 Feb. 13, 1979	"	H. Sidney et al			Carroll Hoodins, et al	1096	872	12.72	Acres S. C. Hwy. 418
" " 23545	"	Ben W. et al			" " "	1096	872		
23545 Feb. 13, 1979	"	H. Sidney et al			Dr. Harry H. Harbit, et al	1096	865	1.81	Acres East Butler Rd.

# DIRECT or GRANTOR Index to Deeds — Greenville County, S. C.

(I)

Open at Proper Tab according to First Letter or Letters of Name and refer to Buff Sub-Index sheet for page reference.

KEYS PRINTING CO., GREENVILLE, S. C.

FILE NUMBER DATE OF RECORD	GRANTORS FAMILY NAMES	GIVEN NAMES ABCDEFGH	GIVEN NAMES IJKLMNO	GIVEN NAMES PQRSTUVWXYZ	GRANTEES	BOOK	PAGE	No. of Acres	BRIEF DESCRIPTION, LOCATION, ETC. ( Not Warranted )
24270 Feb. 22, 1979	Garrett	Blake, P. Sr. + Mason Y. + Peter J.		et al	Blake P. Garrett, Jr. et al	1097	296		Trust Agreement
"	"	Blake P. Jr. + James B. + Stewart H.		et al	" " "	1097	296		
"	"	David J.	+	W. Gordon	" " "	1097	296		
"	"	David H.	+	Preston E.	" " "	1097	296		
24580 Feb. 26, 1979	"	Blake P., Jr.			Mrs. Donald's Corporation a Delaware Corp.	1099	416		Memo. of Lease
24612 Feb. 26, 1979	"	Blake P., Jr.			Parker Sewer + Fire Dulid.	1097	480		Right-of-Way (242.4-1-51.2) Rd. (Unity Church Rd.) Fairview Tp. 37.5m
26511 Mar. 16, 1979	"			Sola J.	Carrol F. Garrett	1098	603	1 1/2	Ac. Georgia Rd. (Wilson Bridge)
28929 Apr. 6, 1979	"	Olga Carrie S. Mack		Thelma Wood Jr.	Jerry A. Dairs, et al	1100	35	0.96	Ac. Ansel School Rd. O'Neal Tp.
29386 Apr. 10, 1979	"	Carrie S. Mack +		Will Lewis	B. G. Hall, et al	1100	229		"Hillside Terrace" Lot 30 + Pt. 32 Alberta Ave.
29351 Apr. 10, 1979	"	at al			of the City of Greenville Commissioners of Public Works	1100	234		Ln. Under, Along E. Butler Ave. All Water lines, mains, valves, etc.
30306 Apr. 18, 1979	"	H. Sidney Formerly Ruliy H. Collins		Ruliy H. Collins	Charles E. Garrett	1100	750		O'Neal Tp. Lot. Set 74 Sixth St. "Judson"
31421 Apr. 21, 1979	"	Jr. Sr. et al Blake P.			Prudential Ins. Co. of America	1101	420		Subordination Agree Non-Disturbance, Attornment +
32149 May 4, 1979	"			Ralph D.	Johnny D. Garrett	1101	760		Land Contract
33899 May 18, 1979	"			Robert M.	Blue Ridge Electric Corp. Inc.	1102	886		Right-of-Way Easement
33990 May 21, 1979	"			Thelma Wood	Wade T. Rainey, et al	1102	956	1.60	Ac. Ansel School Rd. O'Neal Tp.
34197 May 22, 1979	"	Emelyn N.			George O'Shields Bldg. Inc.	1103	49		less R/W 2 lots, Cor. Murray St. & Hyde St.

# DIRECT or GRANTOR Index to Deeds — Greenville County, S. C.

Open at Proper Tab according to First Letter or Letters of Name and refer to Buff Sub-Index sheet for page reference.

KEYS PRINTING CO., GREENVILLE, S. C.

( J )

FILE NUMBER DATE OF RECORD	GRANTORS FAMILY NAMES	GIVEN NAMES ABCDEFGHIJ	GIVEN NAMES KLMNO	GIVEN NAMES PQRSTUVWXYZ	GRANTEES	BOOK	PAGE	No. of Acres	BRIEF DESCRIPTION, LOCATION, ETC. ( Not Warranted )
35570 June 1, 1979 36258	Garrett	et al G. Sidney			Clyde B. Garrett, et al	1103	837		Springs Sec. I Lot 116 Springvale Dr. Holly
June 7, 1979 37249	"	Dorothy L. J.			Charles Alvin Jones, II	1104	311		2 lots Old Anderson Rd. Park also lot 46 Hollybrook Way Holly Tree, Phantoms
June 15, 1979 42	"	Brenda C. Now Constance O. Bryant			David Lorie Harrell	1104	870		Int. 3.07 Acs. Lafayette Ave. Shells Ave. also int. in Drive Quit Claim Deed Lot Hampton
July 2, 1979 109	"	Constance O. D/B/A Harrett Warehousing Co.			John W. De Jong, et al Works of the City of Greenville S.C.	1105	890		Quit Claim Deed Lot Hampton
July 2, 1979 "	"	Blake P. + Mason Y. + Stewart D/B/A Harrett Warehousing Co.			Commissioners of Public	1105	903		Water lines, mains, valves, etc. Greenbrier Dr. also easement + R/W
"	"	David H. D/B/A Harrett Warehousing Co.			"	1105	903		
"	"	David Lorie D/B/A Harrett Warehousing Co.			"	1105	903		
"	"	Blake P. Jr.			"	1105	903		
331 July 3, 1979 "	"	Blake P. Jr. + Mason Y. + Stewart David Lorie Hunter et al			Cameron Corporation	1106	83		Lot Wall St. Mc Carter Rd. + Bates St. (Kullatt Alley) 1/2 Acs
1203 July 11, 1979 2669	"			Robert D. et al	Dye Control Systems, Inc. Dev. of Washington, D. C. Sec. of Housing + Urban	1106	519		Lot 4 Mountain Ridge Dr. Lots
July 24, 1979 3344	"	Joseph + Shirley			Sec. of Housing + Urban	1107	558		Lot 186 W. Belvedere Rd. 2 Acs
July 30, 1979 "	"	Blake P. et al			Western Carolina Regional Sewer Authority	1108	173		Right of way (306-1-14.3)
"	"	David H. et al			"	1108	173		
3344 July 30, 1979 "	"	Blake P. et al			Western Carolina Regional Sewer Authority	1108	175		Right of way (306-1-14.4)
"	"	David H. et al			"	1108	175		



# DIRECT or GRANTOR Index to Deeds — Greenville County, S. C.

( Jf )

Open at Proper Tab according to First Letter or Letters of Name and refer to Buff Sub-Index sheet for page reference.

KEYS PRINTING CO., GREENVILLE, S. C.

FILE NUMBER DATE OF RECORD	GRANTORS FAMILY NAMES	GIVEN NAMES ABCDEFGH	GIVEN NAMES IJKLMNO	GIVEN NAMES PQRSTUVWXYZ	GRANTEES	BOOK	PAGE	No. of Acres	BRIEF DESCRIPTION, LOCATION, ETC. ( Not Warranted )
4269 Aug 3, 1979	Garrett	Coy J.	<del>Donnie S. Embury</del> Donnie S. Embury	6-22-82 #	28722 Set Bk. 77-666 The S. C. Nat'l Bank	1108	605		Real Prop. Agreement
7481 Aug 31, 1979	"	Blake P. Jr. as Sr.	Donny	10-4-93 BK 1533 #67895	Co. of America The Prudential Insurance	1110	579		Assignment of Lease
7489 Aug 31, 1979	"	Blake P. Jr. as Sr.			Co. of America The Prudential Insurance	1110	582		Conditional Assignment of Rentals
8936 Sept 14, 1979	"	Blake P. Jr. as Sr. et al			Co. of America, et al The Prudential Insurance	1111	615		attornment and Subordination Agreement Ratification of Non-Disturbance, for agre. rec'd Bk. 1101 pg. 420 ←
9733 Sept 20, 1979	"	Formerly Madge Shirley Burns as Sr.	Madge Shirley		et al Earnest H. Faulkner, Jr. Co. of America	1111	953		Lot 6 Mabree Ave. "Mabree Land Co."
10352 Sept 26, 1979	"	Blake P. Jr.			The Prudential Insurance	1112	295		Satisfaction for Assignment of Lease for Orig. see deed Book 1062 pg. 596
10352 Sept 26, 1979	"	Blake P. Jr.			Co. of America The Prudential Insurance	1112	295		
10352 Sept 26, 1979	"	Blake P. Jr.			Co. of America The Prudential Insurance	1112	296		Satisfaction for Conditional Assignment of Lease - for Orig. see deed Bk. 1062 pg. 578
10318 Sept 26, 1979	"		Benny James	et al Peter J.	a & c. Ben. pts. Warehouse improvements	1112	247		Quit-claims Lots VII + VIII R/W
"	"			et al W. Gordon	"	1112	247		Industrial Blvd. & Be. So St. Austin Twp.
"	"			et al Prestone E.	"	1112	247		
12072 Oct 10, 1979	"	et al Charles E.			Anthony S. Blucas, et al	1113	353		Lot 60 Pisgah Dr. "Paris Hgts." Bk. D
"	"	et al Barbara S.			"	1113	353		
12157 Oct 11, 1979	"		Mamie Lee Taylor		John O. Vernon, et al	1113	394	7/10	Acres Tr. Rest

# DIRECT or GRANTOR Index to Deeds — Greenville County, S. C.

FILE NUMBER	GRANTORS FAMILY NAMES	GIVEN NAMES ABCDEFGH	GIVEN NAMES IJKLMNO	GIVEN NAMES PQRSTUWXYZ	GRANTEES	BOOK	PAGE	No. of Acres	BRIEF DESCRIPTION, LOCATION, ETC. ( Not Warranted )
12849 Oct. 16, 1979	Garrett			Keener R.	Betty Dean Garrett	1113	716		Central Dev. Corp. Lot 125 Bellwood Dr.
15057 Nov. 2, 1979	"	Chester Duane et al			Mark A. Sachs et al	1114	855		Lot 6 Sollewild ave. "Sollewild"
" "	"	Barbara H. et al			" " " "	1114	855		
17492 Nov. 26, 1979	"	Allen			Thursey Garrett	1116	313		Lot. 1.50 Acs. Chick Springs Tp.
17484 Nov. 26, 1979	"	David Mack +		Stephen S.	Thursey Garrett	1116	315		Lot. 1.50 Acs. Chick Springs Tp.
17485 Nov. 26, 1979	"		Dennis John	Harrell William	Thursey Garrett	1116	316		Lot. 1.50 Acs. Chick Springs Tp.
17486 Nov. 26, 1979	"	Allen J.			Thursey Garrett	1116	317		Lot. 1.50 Acs. Chick Springs Tp.
17610 Nov. 26, 1979	"	Calvin H. + Jeanne S. et al			George B. Demas, et al	1116	345		Lots 100 + 101 "Westcliffe"
18891 Dec. 7, 1979	"	George N. et al			Lid. Fed. S. + L. Assn.	1117	47		Real Prop. Agree.
" "	"	Delores J.			" " " "	1117	47		
19420 Dec. 13, 1979	"	Blake P. Jr.			McDonald's Corp.	Re Record 1117	298		see deed bk. 1097 pp. 416 Memorandum of Lease - for orig.
22257 Jan. 17, 1980	"	Blake P. Jr.			McDonald's Corp.	1119	213		Lease Supplement "Flynn Estates" Div. I Lots 1, 2, 3 + pt. Lot 4 Hwy 29
23418 Jan. 30, 1980	"			Robert D.	Lana Doris Moller	1119	753		
24396 Feb. 12, 1980	"			By Mark R. McSwan Norma Anita Grimmester	Thursey Law Garrett	1120	432		Lot. 1.50 acres Chick Spgs. Tp.
25015 Oct. 19, 1980	"		Wood, Marilyn et al		James Marie Garrett	1120	749	1	acre Princess Cir. O'neal Tp.
" "	"		Jones, Mary et al		" " "	1120	749		

Open at Proper Tab according to First Letter or Letters of Name and refer to Buff Sub-Index sheet for page reference.

KEYS PRINTING CO., GREENVILLE, S. C. (K)

# DIRECT or GRANTOR Index to Deeds — Greenville County, S. C.

(K1)

Open at Proper Tab according to First Letter or Letters of Name and refer to Buff Sub-Index sheet for page reference.

KEYS PRINTING CO., GREENVILLE, S. C.

FILE NUMBER DATE OF RECORD	GRANTORS FAMILY NAMES	GIVEN NAMES ABCDEFGHIJ	GIVEN NAMES JKLMNO	GIVEN NAMES PQRSTUVWXYZ	GRANTEES	BOOK	PAGE	No. of Acres	BRIEF DESCRIPTION, LOCATION, ETC. ( Not Warranted )
26059 Feb. 29, 1980	Garrett	George A.			Delores J. Garrett	1121	353		Trust Sec. II Pt. lot 18 Cypress Dr "Spring"
27128 Mar. 12, 1980	Garrett		Maudie M		Wanda J. Rice	1122	12		Lot 54 Pendleton Rd. "Donwood" Ln. "Mountainbrook"
27959 Mar. 20, 1980	Garrett	Elizabeth P.	J. F.		Neela Vakharia	1122	564		Lot 42 + 4.741 Acres Crosscreek Woods
27958 Mar. 20, 1980	Garrett		James F.		Neela Vakharia	1122	566		Lot 16 Dealburg Dr. "Binnam"
28204 Mar. 24, 1980	Garrett	Eddie L., Jr.	etal		Charlie L. Cook, etal	1122	663		Lot 135 Sunny Slopes Ln. II
" "	"	Donna etal			" " " "	1122	663		
29035 Apr. 1, 1980	Garrett			wood Helma	Catherine P. Southland	1123	130	1.03	Acres parcel School Rd. O'Neal Sp. (Washington ave.) S'ville Sp.
29834 Apr. 8, 1980	Garrett		etal Marian R.		James H. White	1123	635		Pt. lot 4 New White Horse Rd. Westwood Sec 1 Austin Sp. S'ville
30387 Apr. 15, 1980	Garrett		Brown Marcus +	etal Pamela B.	Donald W. Harst etal	1123	983		Bond for Title Lot 7 Seminal Dr.
32694 May 8, 1980	Garrett	Blake P.			Blake P. Garrett, Jr.	1125	443		Lot 4 Fairview Dr.
32695 May 8, 1980	Garrett	Blake P.			Margaret Ruth Garrett	1125	444		Lot 6 Fairview Dr. Bates Sp.
32757 May 9, 1980	Garrett	Dennis etal			Kenneth A. Garrett etal	1125	482		Lots 12 + 13 Cr. Green Hwy + County Rd.
33382 May 16, 1980	Garrett	Blake P. Sr.	etal Mason J.	etal Peter J.	Blake P. Garrett, Jr.	1126	18		Trust Agreement
" "	"	Blake P. Jr.	James B.	etal Stewart H.	" " "	1126	18		
" "	"	David H. +		etal W. Gordon	" " "	1126	18		
" "	"	David J. +		etal Preston E.	" " "	1126	18		

# DIRECT or GRANTOR Index to Deeds — Greenville County, S. C.

Open at Proper Tab according to First Letter or Letters of Name and refer to Buff Sub-Index sheet for page reference.

KEYS PRINTING CO., GREENVILLE, S. C.

FILE NUMBER DATE OF RECORD	GRANTORS FAMILY NAMES	GIVEN NAMES ABCDEFGHIJ	GIVEN NAMES JKLMNO	GIVEN NAMES PQRSTUVWXYZ	GRANTEES	BOOK	PAGE	No. of Acres	BRIEF DESCRIPTION, LOCATION, ETC. ( Not Warranted )
34642 June 2, 1980	Garrett		James Michael		Donnis S. Garrett	1126	812		Tigerhill Rd. Mt. lots 1, 2, 3 & Pt. lot 5
34910 June 4, 1980	Garrett	Ann B.			Preston C. Blackstock	1126	997		Lots 6 & 7, "Sherwood Forest"
35256 June 9, 1980	"	David L. & Janna P.	6769	revised Dennis S. Inksbury remc	Southern Bank & L. Co.	1127	179		Real Prop. Agree.
35406 June 11, 1980	"	Elizabeth & J. F.			Neela Vakharia	1127	276		Lot 4 2nd 4.741 Acs. Crosscreek Ln Mountainbrook - per orig. see deed bk. 1122 pg. 564
1564 July 18, 1980	"	Candyn S.	Michael James		James C. Bramlette	1129	470		Swille Lot 33 Gallgate Ct. "The Cedars"
5062 Aug 19, 1980	"	Blake P. Jr.			W. A. Sloan, et al	1131	547		Lot 4 Fairview Dr.
5063 Aug 19, 1980	"		Mason J.		W. A. Sloan, et al	1131	548		Lot 5 Fairview Dr.
5064 Aug 19, 1980	"	Charles G. & Martha J.			W. A. Sloan, et al	1131	549		Lot 3 Fairview Dr.
5065 Aug 19, 1980	"	Blake P.			W. A. Sloan, et al	1131	550		Lot 12 Fairview Dr.
5066 Aug 19, 1980	"		Ruth Margaret		W. A. Sloan, et al	1131	551		Lot 6 Fairview Dr.
5273 Aug 21, 1980	"	David H.			Laurens Electric Coop. Inc.	1131	710		Right of way Easement
5273 Aug 21, 1980	"		Leila B.		Laurens Electric Coop. Inc.	1131	713		Right of way Easement
5273 Aug 21, 1980	"			Thomas L.	Laurens Electric Coop. Inc.	1131	714		Right of way Easement
6345 Aug 29, 1980	"	Norothy L.			Charles Leroy Pulliam	1132	260		Lot 107 ME Wade St. "City View"
10988 Oct 7, 1980		David M. &		Virginia L.	Donald Lannius et al	1135	31		Lot 1 American Legion Rd.

# DIRECT or GRANTOR Index to Deeds — Greenville County, S. C.

6  
(L1)

Open at Proper Tab according to First Letter or Letters of Name and refer to Buff Sub-Index sheet for page reference.

KEYS PRINTING CO., GREENVILLE, S. C.

FILE NUMBER DATE OF RECORD	GRANTORS FAMILY NAMES	GIVEN NAMES ABCDEFGH	GIVEN NAMES IJKLMNO	GIVEN NAMES PQRSTUVWXYZ	GRANTEES	BOOK	PAGE	No. of Acres	BRIEF DESCRIPTION, LOCATION, ETC. ( Not Warranted )
12874 Oct. 24, 1980	Garrett	Donnis S. a ten pct.			Carl S. Roselli, Jr. Bank	1136	69		Lots 1, 2, 3 + Pt. 5 Tigerville Rd. & Rentals
14397 Nov. 7, 1980	"	Garrett a ten pct. of a ten pct. + ten pct			Citizens & Southern Natl	1137	6		Conditional Assignment of Leases
15994 Nov. 25, 1980	"	Blake P. et al of a ten pct. + ten pct			Traveler Petroleum Co.	1137	919		Short Term Lease
"	"	David H. et al a ten pct. Jones, et al			"	1137	919		
18167 Dec. 17, 1980	"	Helen Jeranita			Mark A. Minnick, et al	1139	135	0.80	(Front. Lash Rd) Over Piedmont Park Rd. "Arnold Place" Int. Lots 21 + 22 Endel St.
18981 Dec. 30, 1980	"			Smith Rachel	John W. Taylor Conservation Dist. of Tigerville, S.C.	1139	747		Cancellation & Release of Easement for orig see Deed Bk. 819 Pg. 289, also deed Bk 655 Pg 479
19047 Dec. 31, 1980	"	Cleo Roslyn +		Robert Louis	South Tyger River Watershed	1139	998		
"	"	" " " "	"	" " " "	" " " "	1139	998		
19559 Jan. 6, 1981	"			By Frank P. McEwan, Jr. master	Thomas Wayne Administrator of Veterans' Sewer Authority	1140	270		Co. Lot 17 = of tract 1 Overbrook Land
20339 Jan. 14, 1981	"	Blake P. et al			Western Carolina Regional	1140	752		Right of Way (306-1-14.3) for orig see Deed Bk 1108 Pg. 173
"	"	David H.			" " "	1140	752		
20973 Jan. 21, 1981	"			R. D.	Taylor's Fire & Sewer Dist	1141	345		Right of Way (T. 29.4-1-34.8)
20973 Jan. 21, 1981	"			R. D.	Taylor's Fire & Sewer Dist	1141	347		Right of Way (T 29.4-1-34.9)
20973 Jan. 21, 1981	"			Robert D.	Taylor's Fire & Sewer Dist.	1141	351		Right of Way (T 30-1-3)
20973 Jan. 21, 1981	"			R. D.	Taylor's Fire & Sewer Dist	1141	353		Right of Way (T 29.4-1-34.1)



# DIRECT or GRANTOR Index to Real Estate Deeds -- Greenville County, S. C.

Open at Proper Tab according to First Letter or Letters of Name and refer to Buff Sub-Index sheet for page reference.

(M)

LEYS PRINTING CO., GREENVILLE, S. C.

FILE NUMBER DATE OF RECORD	GRANTORS FAMILY NAMES	GIVEN NAMES ABCDEFGHIJ	GIVEN NAMES KLMNO	GIVEN NAMES PQRSTUVWXYZ	GRANTEES	BOOK	PAGE	NO. OF ACRES	BRIEF DESCRIPTION, LOCATION, ETC. (NOT WARRANTED)
21415 Jan 27, 1981	Garrett				Joseph A. Black, III	1141	557		Springe Sec II Lot 123 Springdale Dr., Holly
23719 Feb 23, 1981	Garrett				Robert D. J. J. Tucker, et al	1143	130		Lot 7 Heritage Glen Sec. I
23877 Feb 24, 1981	Garrett				Wood Shelma David J. Lindley	1143	181	1.06	acres
24446 Mar 2, 1981	Garrett	Carolyn S.	Michael James		C. L. Duffie	1143	505	7.5	acres County Road
25176 Mar 9, 1981	Garrett		Bernice James		Thomas E. Gilliland	1143	918		Tract
26981 Mar 27, 1981	Garrett				Shelma Wood et al Truman R. Chandler	1145	146		3.26 Acres near Green Bond for Title to Real Estate
28308 Apr 9, 1981	Garrett				Robert H. Harold Scott Paris	1145	915		Unit 6 Stanley Dr. "Harbor Town"
28880 Apr 15, 1981	Garrett				R. D. Marvin W. Hamblen	1146	306		Pt. Tract 2
29366 Apr 20, 1981	Garrett	Fred D.	et al		Sec. of State of S. C.	1146	634		Business League of Greenville Certificate of Incorporation
29571 Apr 22, 1981	Garrett	Charles H.	et al		J. Richard Kelly et al	1146	728		Lot 6 Lorena Dr. "Lorena Park"
" "	"	Adrienne D.			" " " "	1146	728		
36478 Apr 30, 1981	Garrett	Betty H.			Sotirios D. Basilakos	1147	208		Brookfield Dr. "Del Norte Ests" Lot 161 Cr Sutherland Hill Rd Sec. I
32483 May 21, 1981	Garrett	G. Sidney	et al		Steve C. Taylor	1148	548		Lot 36 Brook Bend Ct. "Holly Springs"
33045 May 29, 1981	Garrette	Gracie			Mozelle G. Stewart	1148	945	2	acres Highland Sp.
109 July 1, 1981	Garrett				Robert D. Englem L. Johnson	1150	956		Glen" Sec I Lot 9 Brown Dr. "Heritage"
2683 July 30, 1981	Garrett		et al		Lillie Mae Nelson	1152	661		Lot (14) Piedmont Ave Ext.

# DIRECT or GRANTOR Index to Real Estate Deeds -- Greenville County, S. C.

(M)

Open at Proper Tab according to First Letter or Letters of Name and refer to Buff Sub-Index sheet for page reference.

KEYS PRINTING CO., GREENVILLE, S. C.

FILE NUMBER DATE OF RECORD	GRANTORS FAMILY NAMES	GIVEN NAMES ABCDEFGHIJ	GIVEN NAMES JKLMNOPQ	GIVEN NAMES RSTUVWXYZ	GRANTEES	BOOK	PAGE	NO. OF ACRES	BRIEF DESCRIPTION, LOCATION, ETC. (NOT WARRANTED)
3316 Aug 5, 1981	Garrett			Jane Violet	Marion C. McDonald, et al	1153	49		-Pulham Rd. (SC Rd 492) Quit Claim Deed Int. 1.32 acs. Lenoir Ridgeway Rd. Dublin Twp. Int. 55 acres Person Rd. W.
7851 Sept. 28, 1981	Garrett			Kirby et al Zelpha	Eula Ridgeway Kirby	1155	847		
10060 Oct. 21, 1981	Garrett	Blake P.		et al	Francis M. Sullivan	1157	119		Pt. lots 25 + 26 Givins + Gault Sts., Ft. Inn, Fairview Twp.
" "	"	David H.		et al	" " "	1157	119		
10377 Oct. 26, 1981	Garrett			Jr. et al Wesley M.	Larry Charles Albertson	1157	271		Sec. 3 Lot 43 Monaghan Mills Village
11655 Nov. 10, 1981	"	AKA Brenda D. Greene Brenda			Elise W. Johnson	1158	113		Sec. F Lot 23 Charlbury St. Travers Estate
12255 Nov. 18, 1981	Garrett	David L. Janna	8.13.85 #45157	et al Gannic & Lankersley B. reme	Carolina Federal Savings	1158	525		Real Prop Agree
12258 Nov. 18, 1981	Garrett	Cathleen C.			Nawgat A. Yacu, et al	1158	504		Sec. 2 Lot 9 Azalea Court North Gardens Fairview Twp.
14747 Dec. 23, 1981	Garrett	Blake P. Sr.			David H. Garrett	1159	902		Int. Pt. lots 25 + 26 Gault St. Ft. Inn Fairview Twp.
14748 Dec. 23, 1981	Garrett	David H.			Preston Jobe Garrett	1159	903		Pt. lots 25 + 26 Gault St. Ft. Inn Hgt's.
15121 Dec. 30, 1981	Garrett			Mona Clair	Richard J. Johnson	1160	275		Int. Lots 16 + 17 Pine St. Washington
15936 Jan 12, 1982	Garrett	C. P.			Cheylene S. Waldrop	1161	50		Lot 9 Jordan Dr. "Dogwood Hills"
16521 Jan 22, 1982	Garrett			Wood Helma	Truman R. Chandler, et al	1161	337	3.26	acres
17196 Feb. 1, 1982	Garrett	AKA Anne Haun Anne			Peggy Thompson	1161	737		Haun lease
18649 Feb. 11, 1982	Garrett			et al Robert D.	Lutheran Church of Greenville S.C. Abiding Peace Evangelical	1162	343	4	Acres = Lots 1 + 2 Woodruff Rd. See Deed Bk 1163 Pg. 236
19523 Mar. 2, 1982	Garrett	Associates, Inc.			Robert L. Ware, et al	1163	239		Assignment of Option to Purchase

# DIRECT or GRANTOR Index to Deeds — Greenville County, S. C.

Open at Proper Tab according to First Letter or Letters of Name and refer to Buff Sub-Index sheet for page reference.

KEYS PRINTING CO., GREENVILLE, S. C.

( N )

FILE NUMBER DATE OF RECORD	GRANTORS FAMILY NAMES	GIVEN NAMES ABCDEFGHIJ	GIVEN NAMES JKLMNO	GIVEN NAMES PQRSTUVWXYZ	GRANTEES	BOOK	PAGE	No. of Acres	BRIEF DESCRIPTION, LOCATION, ETC. ( Not Warranted )
19524 Mar. 2, 1982	Garrett			Robert D. <sup>et al</sup>	David L. Herndon	1163	240		Assignment of option to Purchase See Deed Bk 1963 Pg 236 also Bk 1163 Pg 239
" " "	"			"	" " "	1163	240		"Hiawatha" Acres = In. 10 Pale Moon Dr.
22108 Apr 2, 1982	"			Sp. <sup>et al</sup> Robert Mack more, <sup>et al</sup> Tommie	Cheryl M. Neely Garrett	1164	859	4.74	
" " "	"				" " "	1164	859		
23366 Apr. 20, 1982	"	Blake P. <sup>et al</sup>			James Berry Garrett <sup>et al</sup>	1165	573		+ U.S. Hwy 276 Int. 124.57 acres state Rd 418
24133 Apr 29, 1982	"	Blake P. <sup>et al</sup>			Marie P. Sripp <sup>et al</sup>	1166	138		Easement
" " "	"	David H. <sup>et al</sup>			" " "	1166	138		
25232 May 12, 1982	"	Blake P. <sup>et al</sup>			Engineered Plastics, Inc.	1166	770		Lease Agreement
" " "	"	David H. <sup>et al</sup>			" " "	1166	770		
26056 May 24, 1982	"			Robert D. <sup>et al</sup>	Marvin W. Hambleton	1167	334		1146 Pg 306 Pt. Tract 2 - For orig see Deed Bk Lawview Rd.
27559 June 9, 1982	"	Trustee Blake P. Jr.			Church Lawview Street Baptist	1168	325	5.92	Acres R/W S.C. Hwy 418 & Old
28797 June 23, 1982	"	Clarence E. Jr.			Kathryn G. Stewart	1169	107		Int lot, also Easements / R/W
29240 June 29, 1982	"	d/b/a Barrett Warehousing Co.		Hunter <sup>et al</sup>	America The Prudential Insurance Co. of	1169	430		Cancellation of Conditional Assignment of Rentals. For orig see Deed Book 821 Page 321
"	"	Blake P. Mason Jr.		Stewart	" " " "	1169	430		
"	"	d/b/a Barrett Warehousing Co.			" " " "	1169	430		
"	"	David H. <sup>et al</sup>			" " " "	1169	430		
"	"	d/b/a Barrett Warehousing Co.			" " " "	1169	430		
"	"	David Lobe <sup>et al</sup>			" " " "	1169	430		
"	"	d/b/a Barrett Warehousing Co.			" " " "	1169	430		
"	"	Blake P. Jr. <sup>et al</sup>			" " " "	1169	430		
"	"			Co. Warehousing	" " " "	1169	430		

# DIRECT or GRANTOR Index to Deeds — Greenville County, S. C.

(N1)

Open at Proper Tab according to First Letter or Letters of Name and refer to Buff Sub-Index sheet for page reference.

KEYS PRINTING CO., GREENVILLE, S. C.

FILE NUMBER DATE OF RECORD	GRANTORS FAMILY NAMES	GIVEN NAMES ABCDEFGHIJ	GIVEN NAMES KLMNOP	GIVEN NAMES QRSTUVWXYZ	GRANTEES	BOOK	PAGE	No. of Acres	BRIEF DESCRIPTION, LOCATION, ETC. ( Not Warranted )
29241 June 29, 1982	Garrett	d/b/a Barrett Warehousing Co.		et al Hunter Stewart	The of America Prudential Insurance Co.	1169	431		Cancellation of Assignment & Lease for orig see Deed Book 821 page 277
"	"	d/b/a Barrett Warehousing Co.		et al	" " "	1169	431		
"	"	d/b/a Barrett Warehousing Co.		et al	" " "	1169	431		
"	"	d/b/a Barrett Warehousing Co.		et al	" " "	1169	431		
"	"	d/b/a Barrett Warehousing Co.		et al	" " "	1169	431		
"	"			Warehousing Co.	" " "	1169	431		
4 July 1, 1982	"	G. Sidney, et al			Robert E. Gryder, et al	1169	492		Lot 2 Sunrise Dr. Mauldin Cleveland Sp.
618 July 8, 1982	"			Jeddy L.	Louise S. Edens	1169	841		Int. lot 5 Spring Park Rd.
1042 July 14, 1982	"			Robert D.	Northway Properties, Inc.	1170	78		Lot
2316 July 29, 1982	"			R.D.	Frank Oddo, et al	1170	908		Pt. Tract 2
2976 Aug 5, 1982	"	Blake P. et al			James W. Knox, Jr. et al	1171	521		Agreement
"	"	David H. et al			" " "	1171	521		
3365 Aug 10, 1982	"		Alphelia		Anna Richardson	1171	784		Lot 16 Barnwell St.
5211 Aug 31, 1982	"	Doris C. et al			Jessie Lee Dill Burgess	1173	109	3.83	Acres
5208 Aug 31, 1982	"	Doris C. et al			Ernest Walls	1173	112	10.54	acres Styler Rd.
5342 Sept 1, 1982	"	David L. & Janna B.			Caroline Feb. S. & L. Co.	1173	179		See orig. see deed bk. 1159 pg. 525 Subordination of Real Prop. Agreement Austion Sp.
5339 Sep 1, 1982	"	Bobby K.	NKA Phyllis Koppstein	Phyllis M.	East J. Carpenter, et al	1173	189		Tract County Rd. (Garrett Rd.)

# DIRECT or GRANTOR Index to Deeds — Greenville County, S. C.

☞ Open at Proper Tab according to First Letter or Letters of Name and refer to Buff Sub-Index sheet for page reference.

KEYS PRINTING CO., GREENVILLE, S. C.

( 0 )

FILE NUMBER DATE OF RECORD	GRANTORS FAMILY NAMES	GIVEN NAMES ABCDEFGH	GIVEN NAMES IJKLMNO	GIVEN NAMES PQRSTUVWXYZ	GRANTEES	BOOK	PAGE	No. of Acres	BRIEF DESCRIPTION, LOCATION, ETC. ( Not Warranted )
5431 Sept 2, 1982	Garrett	Edna J			Willie Agnew <i>etal</i>	1173	239		ave. Eastover Lot 1 Oakley Rd. & Beechwood
8299 Oct. 5, 1982	"	G. Sidney <i>etal</i>			William O. Griffith <i>etal</i>	1175	137		Sec. I Pt. Lot 9 Beechwood Ct. Holly Springs
11255 Nov. 9, 1982	"		Marion W.		Douglas L. Hammond <i>etal</i>	1176	830		Monaghan Mills" Sec. 4 Lot 3 Chicora St. (Anc.) "Victor
12080 Nov. 17, 1982	"			Hill Patay A.	Charles Kenneth Hill	1177	420		Mills" Sec. D Lot 5 W. Eighth St. "Woodside
12911 Nov. 29, 1982	"	Blake P. Jr. <i>etal</i>			Bi-Lo Inc.	1177	973		Parcel 2
14355 Dec. 13, 1982	"	Doris C. <i>etal</i>			Joseph Edward Nay, Jr. <i>etal</i>	1178	848	3	Acres Styler Road
14357 Dec. 14, 1982	"	Doris C. <i>etal</i>			Fred H. Cannon, Jr. <i>etal</i>	1178	866	7.00	Acres Edith Dr.
14614 Dec. 16, 1982	"	G. Sidney <i>etal</i>			James L. Dille	1179	3		Lot 5 Sunrise Dr. Mauldin
15894 Dec. 30, 1982	"			Thomas L.	Judy W. Garrett	1180	67		Pt. 1.71 Acres Lora Pt. Oaklawn
18263 Jan 26, 1983	"	G. Sidney <i>etal</i>			William M. Bowen, Jr. <i>etal</i>	1181	386	1.035	Acres, East Butler Rd. Mauldin
18618 Jan 31, 1983	"	Blake P. <i>etal</i> #15058 City of Greenville Bk 1431 pg 634		April 3, 1991	Community Bank	1181	576		Conditional Assignment of Leases & Rentals
" "	"	David H. <i>etal</i> #15058 BK 1431 pg 634		April 3, 1991	" "	1181	576		
" "	"	Blake P. Jr. <i>etal</i> #15058 City of Greenville Bk 1431 pg 634		April 3, 1991	" "	1181	576		
20065 Feb. 14, 1983	"			Wood Helma	Wade J. Rainey <i>etal</i>	1182	496	0.52	Acres O'Neal Sp. Fairview Sp.
20454 Feb. 17, 1983	"		James R.		Alvin J. Medlock <i>etal</i>	1182	728		Lot 5 Lakeview Terrace Sec 3
21391 Feb. 28, 1983	"			Wilma <i>etal</i>	Riverdale	1183	301		see Deed Bk. 582 Pg. 93 Protective Covenants. In Orig

# DIRECT or GRANTOR Index to Deeds — Greenville County, S. C.

(01)

Open at Proper Tab according to First Letter or Letters of Name and refer to Buff Sub-Index sheet for page reference.

KEYS PRINTING CO., GREENVILLE, S. C.

FILE NUMBER DATE OF RECORD	GRANTORS FAMILY NAMES	GIVEN NAMES ABCDEFGH	GIVEN NAMES IJKLMNO	GIVEN NAMES PQRSTUVWXYZ	GRANTEES	BOOK	PAGE	No. of Acres	BRIEF DESCRIPTION, LOCATION, ETC. ( Not Warranted )
21397 Feb 28, 1983	Garrett	E. J.	Marian E.		Rivendale	1183	301		Deed Bk. 582 p. 93 Protective Covenant - for Div. see O'Neal Sp.
23531 Mar 18, 1983	"			Wood Thelma	Jerry A. Davis et al	1184	655	1.13	Acres Canal School Rd. Leases & Rentals
23960 Mar 22, 1983	"	Blake		Wood Thelma Southern Bank & Trust Co. of City of Greenville, S.C.		1184	829		Conditional assignment of
25408 Apr 4, 1983	"	Blake P.		et al	Commissioners of Public Works	1185	624		Easement Moonville Shopping Center
"	"	David H.		et al	" " " "	1185	624		
25729 Apr 6, 1983	"			Kirby et al Zelphia	David K. Thompson et al	1185	904	11.371	Pinson Rd Acres = Tract A Kirby Rd &
25730 Apr 6, 1983	"			Kelly et al Zelphia	Michael C. Davis	1185	907	4.489	Acres = Tract B Kirby Rd.
27280 Apr 20, 1983	"	* Garrett Const. Co.			Duke Power Co.	1186	741		Right of Way Rt 107 Ridge Industrial Park
27278 Apr 20, 1983	"	A/K/A Robert D. Garrett		R. D.	Air Products & Chemicals Inc.	1186	705		Lot 5 Mt. Ridge Rd. also Parcel 1 also See 2
31932 May 27, 1983	"	D. Sidney et al			J. Calvin Summay Jr. et al	1189	74		Lot 77 Holly Lane Holly Springs
32969 June 7, 1983	"	Dennis et al			Greenville County	1189	847		Drainage Assistance
"	"	Adeline et al			" " "	1189	847		
33153 June 8, 1983	"			Robert D.	Richard W. Bailey et al	1189	907		Mountain Ridge Ind. Park Pt. lot 1 Rutherford Road
34869 June 22, 1983	"	Emma Lee			Danny Crandell Eskew	1190	968	0.638	Acres, Road S-23-651
34860 June 22, 1983	"	D. Sidney et al			Derald Chris Dondura	1190	985	0.615	Acres Route 418
"	"	Ben W.			" " "	1190	985		



# DIRECT or GRANTOR Index to Deeds — Greenville County, S. C.

Open at Proper Tab according to First Letter or Letters of Name and refer to Buff Sub-Index sheet for page reference.

KEYS PRINTING CO., GREENVILLE, S. C.

(P)

FILE NUMBER	DATE OF RECORD	GRANTORS FAMILY NAMES	GIVEN NAMES ABCDEFGHIJ	GIVEN NAMES JKLMNOPQ	GIVEN NAMES RSTUVWXYZ	GRANTEES	BOOK	PAGE	No. of Acres	BRIEF DESCRIPTION, LOCATION, ETC. ( Not Warranted )
34881	June 22, 1983	Garrett			etal	Richard M. Tyler Aviation Inc.	1190	971	23	Acres
2488	July 22, 1983	"	Doris Ann E.			William H. Sheridan, etal	1192	858		Chick Spgs. Sp. Lot 173 Connecticut Ave., Thur
4843	Aug 10, 1983	"	trustee, etal			National Bank of S.C.	1194	136		Memorandum of Lease
4898	Aug 10, 1983	"	Blake P., Jr.			The Citizens & Southern	1194	202	305	Ac. Sharon Drive, O'Neal Sp.
4973	Aug 11, 1983	"				J. Reynolds Smith etal	1194	239		Right-of-Way
6006	Aug 17, 1983	"				Robert D. C. & K Enterprises, Inc	1194	558		lot 18 Heritage Glen, Sec. II
7321	Aug 31, 1983	Garrett	Bobby Joe			Robert D. D. Ray Cash etal	1194	475	2.05	ac (lot 9) Gillman Court (Gillman Ct)
9845	Sept 23, 1983	"				Edna C. Garrett	1195	02		Lot 37 Apopka Ave "Seawood Est"
10203	Sept 27, 1983	"	Betty M.			Robert D. Patricia E. Diequald	1197	170	.76	ac. McCale Rd.
11131	Oct 4, 1983	"	Worthy J.			Ralph D. Thomas A. Bobchak etal	1197	796		Electric Line Right of way Easement
11779	Oct 10, 1983	"				Blue Ridge Electric	1198	180	15.06	acs. Dunklin Sp. West Ridgeway Rd.
13583	Oct 26, 1983	"				Zelphia K. Sam A. Brooks	1199	224	9.879	acres, Dunklin Sp. West Ridgeway Rd.
14427	Nov 1, 1983	"	David B	+		Zelphia K. Luis A. Tahares	1199	622		Checkland East McBee Ave Addition pt lots 18+19 E. Washington St
14880	Nov 4, 1983	"	Franklin E. + Lynnell W.			Phillip M. Joseph A. Wells etal	1199	961		Lot 15 Paland Hgts
16225	Nov 22, 1983	"	Viame + Kenneth			Karen R. Mahaffey etal	1201	95		Beattie Heights Sec 7 Quilchian Pt lot 7 Chestnut Ridge

(over)

# DIRECT or GRANTOR Index to Deeds — Greenville County, S. C.

(P1)

Open at Proper Tab according to First Letter or Letters of Name and refer to Buff Sub-Index sheet for page reference.

KEYS PRINTING CO., GREENVILLE, S. C.

FILE NUMBER DATE OF RECORD	GRANTORS FAMILY NAMES	GIVEN NAMES ABCDEFGH	GIVEN NAMES IJKLMNO	GIVEN NAMES PQRSTUVWXYZ	GRANTEES	BOOK	PAGE	No. of Acres	BRIEF DESCRIPTION, LOCATION, ETC. ( Not Warranted )
17609 Dec 1, 1983	Garrett				W. Gaden Ed. Burgess Co. Inc.	1201	696		Lot 8 Chabon way, Chabon
17110 Dec 2, 1983	"	Elizabeth G. et al			John Scott et al	1201	743		Lot # lot 5 Ruthford Street
19455 Dec 19, 1983	"				Robert D. Nicholas G. Gray <i>Cooperative Inc</i>	1202	720	0.827	Ac. Appoka Ave.
20412 Dec 29, 1983	"				Robert M. Blue Ridge Electric	1203	421		Electric line Right of way
20851 Jan 4, 1984	"	G. Sidney et al			Frank S. Leake, Jr.	1203	739		Int. lot 21 Holly Springs
21267 Jan 6, 1984	"				Rodger J. Donald E. Allison	1203	941	1.36	Ac. Peher Piedmont Rd
23923 Feb 2, 1984	"		10-25-96 to 42112 1645 enc 19 315		R. D. American Fed Bank	1205	621		Assignment of household interest
24394 Feb 7, 1984	"				R. D. Seven Come Eleven	1205	968		Lot 1 Bunsen Rd. ✓
25047 Feb 14, 1984	"	By Master W. Daniel & Barbara J. R. Ruby & Janet R.			American Federal Bank	1206	257		Pine Est. Sec III Lot 20 Jena Lea Jena
25585 Feb 21, 1984	"				Madge S. et al L. Carroll Atkins	1206	575		Lot 93 Downybrake Ave
"	"				Madge E. et al	"	575		"
26243 Feb 27, 1984	"				Robert D. Southern U.S. Realty	1206	940		41.29 ac. July 14
27658 Mar 9, 1984	"				Elizabeth G. Barnett	1207	786		Lot little Jena Rd.
30003 Mar 28, 1984	"				John S. et al The S.C. Natl Bank	1209	67		Conditional Assignment of lease + Rentals
"	"				David et al	"	67		"
31371 Apr 9, 1984	"				Seven Authority Whitney Carolina Regional	1210	97		Right of way

# DIRECT or GRANTOR Index to Deeds — Greenville County, S. C.

( )

Open at Proper Tab according to First Letter or Letters of Name and refer to Buff Sub-Index sheet for page reference.

KEYS PRINTING CO., GREENVILLE, S. C.

( )

FILE NUMBER DATE OF RECORD	GRANTORS FAMILY NAMES	GIVEN NAMES ABCDEFGHIJ	GIVEN NAMES JKLMNO	GIVEN NAMES PQRSTUVWXYZ	GRANTEES	BOOK	PAGE	No. of Acres	BRIEF DESCRIPTION, LOCATION, ETC. ( Not Warranted )
32815 Apr 20, 1984	Garrett			Robert D.	Northway Properties Inc.	1210	885	2.98	Ac. Rutheford Rd.
32816 Apr 20, 1984	"			R. D.	Northway Properties Inc.	1210	884	1.09	Ac. Rutheford Rd.
32927 Apr 23, 1984	"		Madge		James S. Conley	1210	991		Equipment Lot 8 + pt. 7 Rutheford Rd. Also St.
34094 May 8, 1984	"			D. Lloyd	Western Carolina Univ	1212	80		Right of way
34956 May 9, 1984	"	Doris C. et al			Fanny K. Rayne	1212	92		Lot 18.0 Ac. Edith Ad. Also R/W
36710 May 23, 1984	"	Elizabeth et al et al Daniel C. et al			Clarence Aiken Jr.	1213	77		Lot 22, Monroe St. Regime. Also rights
39106 Jan 11, 1984	"	Ann C.			John W. Towhee	1214	662		Unit 4-B Heritage Ct. Hwy pass
39410 Jan 13, 1984	"		as committee Jacqueline Bates		Norm C. Bates	1214	825		Lot 5. C. Hwy 291 + Edwards Rd.
39462 June 14, 1984	"	G. Sidney et al			Charles C. Bentley	1214	889	2.44	Ac. Mauldin
41356 June 29, 1984	"	G. Sidney			Douglas S. Dunn et al	1215	985		Lot 104 Holly Springs
2781 July 3, 1984	"			Jean Theresa	Paul J. Fester, jr.	1216	182		Lot 8 Minnow St.
71584 July 13, 1984	"	G. Sidney et al			D. Hunter Johnson Jr.	1217	149	1.55	ac.
2612 July 24, 1984	"			R. D.	Dem. M. Dickinson III et al	1217	771		Lot 120, Heritage Lakes
7363 Sept 5, 1984	"			John P. J.	Richard W. Lake	1221	103		Lot 11, Stewart St. Hamden sang succi Highlands
8676 Sept 18, 1984	"	By master W. Daniel Brenda A. James M.			Sec of Housing & Urban Development	1222	105		Pt Lot 50 Sunshine Ave
4594 Oct 26, 1984	"			Hib. Zelphie	Marshall Mackey	1222	768	.732	ac. Mauldin Jr.

# DIRECT or GRANTOR Index to Deeds — Greenville County, S. C.

(Q1)

Open at Proper Tab according to First Letter or Letters of Name and refer to Buff Sub-Index sheet for page reference.

KEYS PRINTING CO., GREENVILLE, S. C.

( )

FILE NUMBER DATE OF RECORD	GRANTORS FAMILY NAMES	GIVEN NAMES ABCDEFGH	GIVEN NAMES IJKLMNO	GIVEN NAMES PQRSTUVWXYZ	GRANTEES	BOOK	PAGE	No. of Acres	BRIEF DESCRIPTION, LOCATION, ETC. ( Not Warranted )
10150 Oct 2, 1984	Garrett	Emma M.			Greenville County	1223	254		Drainage Assistance Agreement
10939 Oct 10, 1984	"			R. D.	Wm Stathos <sup>etc</sup>	1223	826		Lot 18 = 1.28 ac. Buncube Rd.
10940 Oct 10, 1984	"			R. D.	Wm Stathos <sup>etc</sup>	1223	827		Lot 19 = 2.73 ac. Buncube Rd.
10941 Oct 10, 1984	"			R. D.	Wm Stathos <sup>etc</sup>	1223	828		Lot 17 = .98 ac. Buncube Rd.
11679 Oct 17, 1984	"	Blake P. <sup>etc</sup>			Union Carbide Corp	1224	308		Memorandum of Lease
"	"	David H. <sup>etc</sup>			" "	1224	308		
14214 Nov 9, 1984	"			Jean Plessa	Charles H. Kelley <sup>etc</sup>	1226	02		College Park Sub 13 Estelle St. Sterling
14213 Nov 9, 1984	"	A. J. P. <sup>etc</sup>			Laura J. Garrett	1226	03		Sub lot 7 Curtis Rd.
16328 Nov 27, 1984	"	Eugenia			East W. Street	1227	256		Mar 28 Ac. old Spartanburg Rd S.C. Hwy
16334 Nov 29, 1984	"	Delores J. <sup>etal</sup>			Spring Forest Sec II	1227	566		Amendment to protective Covenants
"	"	Searge N. <sup>etal</sup>			" " "	1227	566		
16804 Dec 4, 1984	"			Jennie Elaine <sup>etc</sup>	James C. Wood	1227	802		Lot 43 Alhambra Blvd. Little Ridge, Gaith Sp.
"	"			Michael <sup>etc</sup>	" "	1227	802		
18119 Dec 19, 1984	"			R. D.	Robert J. Buland	1228	915		East Lot 14 Commerce A. Commerce
18331 Dec 19, 1984	"		Bernie W. P. + Paula B		Ray Jones McKinney	1229	314		Lot western Sec I. Parking.
18901 Dec 28, 1984	"	Donny J.			Callie J. Burrell	1229	649		Lot 16, 13, 13 Howard St
19233 Dec 31, 1984	"	Blake P. + Melanie M.			Blake P. Garrett	1230	113		College Park Sub 13 Estelle St. + Phillip Sub of Jai



# DIRECT or GRANTOR Index to Deeds — Greenville County, S. C.

(R1)

Open at Proper Tab according to First Letter or Letters of Name and refer to Buff Sub-Index sheet for page reference.

( )

FILE NUMBER DATE OF RECORD	GRANTORS FAMILY NAMES	GIVEN NAMES ABCDEFGHIJ	GIVEN NAMES JKLMNO	GIVEN NAMES PQRSTUVWXYZ	GRANTEES	BOOK	PAGE	No. of Acres	BRIEF DESCRIPTION, LOCATION, ETC. ( Not Warranted )
37956 June 12, 1985	Garrett		et al		John W. Grady et al	1241	724		Subsary Ave Lot corner of N. Hudson St + S. Richmond Hills Sec. 2
39940 June 28, 1985	"	David L.	Janni B.		Justad Sub	1242	985		Lot 6 Palomath Dr. + Spaulding
433 July 2, 1985	"			knights David J.	James Barry Garrett	1243	366		Lot 34.63 ac. Jonesville Rd.
820 July 8, 1985	"	D. Sidney			S. Hunter Howard et al	1243	601		Strip
1130 July 17, 1985	"	David W.			C. Foster McHarris	1244	393		Amendment to Deed, for orig see deed BK 821 pg 515
1959 July 17, 1985	"	Blake P.			"	1244	393		
2496 July 23, 1985	"	David		et al	The Littlefield Co. of S.C. Inc.	1244	380	15.52 ac.	
2675 July 24, 1985	"	D. Sidney		et al	Robert W. William S. Cook	1244	744		4 lots Apopka Ave Paris Piney
3862 Aug 1, 1985	"			et al	Bernie Avery	1244	814		Lot 45, Woodledge Sec. I Mauldin Woodland Hts
2746 Aug 1, 1985	"			et al	Floyd Nelson	1245	557		Lot 8 Woodland Dr.
2180 Aug 2, 1985	"				Barry Garrett	1245	510		Lot 11 Clairmont Dr.
5909 Aug 2, 1985	"	Barry A.			Albert J. Shelton	1245	650		Clairmont Dr. also lot 11
9656 Aug 20, 1985	"	G. Sidney			Randy C. Willis	1246	854	3.038	Ac., E. Butler Rd, Mauldin
1184 Sept 19, 1985	"			A. D.	Kevin H. Johnson	1249	60		Lot 10 Heritage Glen Sec II
12246 Oct 4, 1985	"	D. Sidney			Brenda M.W. McGraw	1250	307	2.24	ac. E. Butler Rd. Mauldin
12246 Oct 7, 1985	"	D. Sidney			Dany E. Jones	1250	495		Lot 15 Woodledge Sec. I



# DIRECT or GRANTOR Index to Real Estate Deeds -- Greenville County, S. C.

Open at Proper Tab according to First Letter or Letters of Name and refer to Buff Sub-Index sheet for page reference.

GVS PRINTING CO., GREENVILLE, S. C.

(5)

FILE NUMBER DATE OF RECORD	GRANTORS FAMILY NAMES	GIVEN NAMES ABCDEFGHIJ	GIVEN NAMES JKLMNOPQ	GIVEN NAMES RSTUVWXYZ	GRANTEES	BOOK	PAGE	NO. OF ACRES	BRIEF DESCRIPTION, LOCATION, ETC. (NOT WARRANTED)
12399 Oct 16, 1985	Garrett	Blake P. et al			Keuper Dittie Corp	1250	592	9.22	ac. On Hwy 276 + W. Georgia Rd
"	"	David H. et al			" "	1250	592		
12399 Oct 17, 1985	"	Emma W			Beverly Kay Eskew	1251	110	1.824	ac. Fairview Sp.
12390 Oct 17, 1985	"	Emma W.			Danny Crandall Eskew	1251	111	0.226	ac. Fairview Sp.
13467 Oct 18, 1985	"	Adriene B. et al			Heritage Lakes	1251	359		Restatement and Amendment of Restrictions
"	"	Charles H. et al			" "	1251	359		
"	"	Billie A. et al			" "	1251	359		
"	"	Billie A. et al			" "	1251	359		
15167 Oct 31, 1985	"			H. Espe. Wade	Annie Mae C. Garrett	1252	376	11.57	ac. Gunter Rd.
15166 Oct 31, 1985	"			H. Espe. Wade	Cornie Mae Garrett	1252	377	10	ac. Gunter Rd.
15165 Oct 31, 1985	"			H. Espe. Wade	Wade H. Garrett	1252	380	11.57	ac. Gunter Rd.
15168 Oct 31, 1985	"			H. Espe. Wade	Mildred C. Stoddard	1252	381	14.58	ac. Gunter Rd.
15169 Oct 31, 1985	"			Espe. Wade H.	Cornie Mae Garrett	1252	382	10	ac. Gunter Rd.
15303 Oct 31, 1985	"	Edna		Espe. Wade H.	Alfred Cornel Garrett	1252	383	14.88	ac. Also 2.69 ac. Gunter Rd.
15204 Oct 31, 1985	"	Alfred			Edna Elizabeth Garrett	1252	386	10	ac. Gunter Rd.
15205 Oct 31, 1985	"			Wade H.	Mary C. Garrett	1252	390	11.57	ac. Gunter Rd.

# DIRECT or GRANTOR Index to Real Estate Deeds -- Greenville County, S. C.

(51)

Open at Proper Tab according to First Letter or Letters of Name and refer to Buff Sub-Index sheet for page reference.

KEYS PRINTING CO., GREENVILLE, S. C.

FILE NUMBER DATE OF RECORD	GRANTORS FAMILY NAMES	GIVEN NAMES ABCDEFGHIJ	GIVEN NAMES JKLMNO	GIVEN NAMES PQRSTUVWXYZ	GRANTEES	BOOK	PAGE	NO. OF ACRES	BRIEF DESCRIPTION, LOCATION, ETC. (NOT WARRANTED)
16160 Nov 8, 1985	Carrett				Mr. J. Gingers <sup>et al</sup>	1253	20		Lot 222, old Pine Rd, Pinpoint
16226 Nov 8, 1985	"				Wesley J. Brown <sup>et al</sup>	1253	72		Parcel Pine Rd
16372 Nov 14, 1985	"				Pippy D. Miller <sup>et al</sup>	1253	127		Parcel Pine Rd
17249 Nov 20, 1985	"	Arthur P.			Arthur Bennett Jr. <sup>et al</sup>	1255	704		Lot 1, Green St. Pinpoint Pk.
19560 Dec 10, 1985	"	Blake P. Sr.	et al		Columbia National Life Ins. Co.	1255	51	}	Assignment of Rents & Leases
"	"	David H.	et al		" " "	1255	51		
19591 Dec 11, 1985	"	Blake P. Jr.	Sr. et al		United Founders Life Ins. Co.	1255	82		Assignment of Rents & Leases agreement
19594 Dec 11, 1985	"	Blake P. Jr.	Sr. et al		T. S. & Y. Stores Co. et al	1255	102		Subordination, Attornment & Non-disturbance
21728 Dec 20, 1985	"			Wade H.	Edna Elizabeth Bennett <sup>et al</sup>	1255	839	7.57 ac.	Green St. Rd
2106 Dec 23, 1985	"	Blake P. Jr.	et al		Southern Bank & Tr. Co.	1256	105		of record & articles to be published 1184 pg. 29 Cancellation of Conditional Assignment
#22061 Jan 2, 1986	"			Sara J.	Merrifield Park	1256	760		Amendments to Restrictive Covenants for Orig sec Deed Bks 836 + 862
"	"			"	"	1256	760		
23218 Jan 10, 1986	"			J. Lloyd	Western Carolina Regional <sup>Spur Building</sup>	1257	426		Rights of way (555.2-1-1)
23358 Jan 14, 1986	"			A. D.	Robert J. Balend	1257	602		8 lots Commerce East
23568 Jan 16, 1986	"			Robert D.	Heritage Glen Sec I	1257	704		Amendment to Protective Covenants in Covenants see Deed Bk 1120 Pg 97
"	"			"	"	1257	704		Amended Bk 1143 Pg 40



# DIRECT or GRANTOR Index to Deeds — Greenville County, S. C.

(TI) REG. U. S. PAT. OFFICE *Chas. McCall* County Indexes Since 1888 An Identifying Trade-Mark

 Open at Proper Tab according to First Letter or Letters of Name and refer to Buff Sub-Index sheet for page reference.

COTT FAMILY NAME INDEX No. 75 © 1949  
MADE BY THE COTT INDEX COMPANY, COLUMBUS, OHIO  
SOLD BY WALKER, EVANS & COGSWELL CO., CHARLESTON, S.C.

FILE NUMBER DATE OF RECORD	GRANTORS FAMILY NAMES	GIVEN NAMES ABCDEFGH	GIVEN NAMES IJKLMNO	GIVEN NAMES PQRSTUVWXYZ	GRANTEES	BOOK	PAGE	No. of Acres	BRIEF DESCRIPTION, LOCATION, ETC. ( Not Warranted )
37123 May 9, 1986	Garrett		P. Jacqueline		Paul S. Scarpa <i>etc</i>	1266	67		2 1/2 ac. Lot 1 Montague Cr. Paris Mt. 2 1/2 ac. Ridge Ind Park Lot 3 Rutherford Rd. old Hwy In original Deed of 1194 pg 202 2.99 ac. Iron Dr. N. of Hwy 17.
37131 May 14, 1986	"			R. D.	Stephen W. Miller <i>etc</i>	1266	313		
38001 May 16, 1986	"			W. Dhelma Jean Teresa	J. Reynold Smith	1266	212		
39021 May 27, 1986	"				Mathie Sue H. Green	1267	144		2 ac. Oakland Sp. for original Deed of 1120 pg 97-100 Amendment to protective Covenants
39464 May 28, 1986	"			R. S. et al	Heritage Glen Sec 1 Services Corp.	1267	205		
40176 June 2, 1986	"				Freedlander Financial	1267	634		Lots 12 + 13 Bates Sp.
42541 June 14, 1986	"				Deborah Cheryl Carno <i>etc</i>	1269	41		Lot 43 Woodridge Sec. I Purchase of 1/2
43427 June 25, 1986	"				James G. Jenkins	1269	543		Lot 18 Spring Forest Sec. II
4404 July 1, 1986	"				Union Carbide Corp	1270	625	4.0146 ac.	Cr. Hwy 418 + 210
4629 Aug 1, 1986	"				"	1270	622		
5231 Aug 6, 1986	"				Dorothy V. McElrath <i>etc</i>	1272	402		Sec. 2, Sville Lot 265 Seward Cr. Westwood
5274 Aug 7, 1986	"				Thomas Colin Mason	1272	820		Lot 21 Riverbank Dr. Pineblake District of Monaghan Mills Lot 13 Pinebank St. Sec 1
6221 Aug 13, 1986	"				James M. Moore <i>etc</i>	1273	04		
6221 Aug 15, 1986	"				The Metropolitan News	1273	306	1.83 ac.	B/101 Lot 2 Jones Hill etc Jaro Ac. Monroe Cr. Water Sp.
6221 Aug 15, 1986	"				"	1273	307		
"	"				"	1273	306		
"	"				"	1273	306		
"	"				"	1273	306		

# DIRECT or GRANTOR Index to Deeds — Greenville County, S. C.

( )

☞ Open at Proper Tab according to First Letter or Letters of Name and refer to Buff Sub-Index sheet for page reference.

(4)

FILE NUMBER DATE OF RECORD	GRANTORS FAMILY NAMES	GIVEN NAMES ABCDEFGHIH	GIVEN NAMES IJKLMNO	GIVEN NAMES PQRSTUVWXYZ	GRANTEES	BOOK	PAGE	No. of Acres	BRIEF DESCRIPTION, LOCATION, ETC. ( Not Warranted )
6231 Aug 13, 1986	Garrett			ca. Wendrasing	Sub. The Metropolitan Sewer	1273	256	1.82a	Austin Sp. R/W Lot 2 Sewer District, Dues Rd
7703 Aug 22, 1986	"			Edwin	Edwin Stephen Simpson	1274	171		Sec 6 also Lot 11 3 Lots Jussan Mills Village
10773 Sept 15, 1986	"	Wayle F.		+ Sandra	William J Dobb	1275	771		Sec. II moulder Lot 27 Willabrook Sw. Borkdale
11247 Sept 17, 1986	"			Ray J.	Margaret Stewart	1276	83		St. Villa Dut claim Lot 7 ppin + Richard
11404 Sept 18, 1986	"			J. C.		1276	187		Wain off Building Suback Violation
11690 Sept 22, 1986	"			Bobby H	Steven D. Buchanan	1276	212	3.31	ac. w. Benjin Ad.
11691 Sept 22, 1986	"			Bobby H	B. Keith Darnett	1276	213	0.8	ac. Standing Spz Rd.
12981 Oct 6, 1986	"			Joy C.	H. L. Enterprises Inc.	1277	665		Lot 7, Fairview Woods
"	"			May Ellen	"	1277	665		"
15574 Oct 16, 1986	"			Thomas J.	Artie Darnett	1278	247		add Lot 4 lots Ridgeway Dr. East Lynn
17527 Oct 30, 1986	"			Miriam	Michael Scott Duffey	1279	270		Lot 24
19794 Nov 13, 1986	"			Blake P. J. + James Barry Id + 2	Carolin Spring Golf +	1280	744		pt 1.8 ac tract, Winkin Creek
21808 Nov 28, 1986	"			R. D.	Spyros Green has	1281	879	.95	ac Woodruff Rd ( Hwy 146 )
24632 Dec 11, 1986	"			B. W.	Spyros Green has	1282	954	.95	ac Woodruff Rd ( Hwy 146 ) For org
28626 Jan 7, 1987	"			B. W.	Jerome P. Case	1285	849	0.28	ac Woodruff Rd

# DIRECT or GRANTOR Index to Deeds — Greenville County, S. C.

(41)

Open at Proper Tab according to First Letter or Letters of Name and refer to Buff Sub-Index sheet for page reference.

( )

FILE NUMBER DATE OF RECORD	GRANTORS FAMILY NAMES	GIVEN NAMES ABCDEFGHIJ	GIVEN NAMES JKLMNOPQ	GIVEN NAMES RSTUVWXYZ	GRANTEES	BOOK	PAGE	No. of Acres	BRIEF DESCRIPTION, LOCATION, ETC. ( Not Warranted )
29286 Jan 13, 1987	Garrett		<sup>m</sup> Jessie	J. Charles	Thomas E. Wood	1286	252		Lot 7 Oak Hollow Sec. I
33001 Feb 11, 1987	"			Preston T.	Lane W. Garrett	1288	258		Edwards Forest Sec 4 Chick Bys Sp Int Lot 41 Elmwood NB.
33420 Feb 16, 1987	"	Bobbie Jean			Mickie L. Danette	1288	442	2 <sup>1/2</sup>	ac. Saluda Sp.
33651 Feb 18, 1987	"			R. D.	B + W. Pt	1288	576		Quitclaim Int 0.45 ac Rutledge Rd
35701 Mar 4, 1987	"	By master w. Daniel Garbarovich Jr.		Monna J. et al	Sec 9 Housing + Urban Devp.	1289	520		Lot 19 Judson Rd.
40398 Mar 30, 1987	"	F. Scott + Jodi M.			Dorja L. Powell	1291	451		Lot 11 Paris mt. Ave.
40395 Mar 30, 1987	"	Wrothlyf			J. R. Fother	1291	457	2 <sup>1/2</sup> ac claim	Lot Heatherly Dr.
51954 May 27, 1987	"		Waddle	Virginia	Joseph L. Garrett Jr.	1295	921		pt lot 152
52410 May 29, 1987	"		Paula	etc	Donald R. Nembra	1296	88		Lot 41 Densdale
"	"		Samuel	etc	"	1296	88		
52482 May 29, 1987	"	AKA Linda Eugene Semon		Linda Eugene Semon	Clifford F. Gaddy Jr.	1296	121		Int 42.6 ac
52646 June 1, 1987	"			Margie B.	Ronald C. Garret	1296	228	2 <sup>1/2</sup> ac	Lot 93 Brook Glen Rd.
56734 June 19, 1987	"			Jay	Metropolitan Trust Ind.	1297	840		Right of way (294-3-7)
88270 June 29, 1987	"	+ Artman Blvd			Law Alexander Jr.	1298	512		Lot 51 Foxwood
88491 June 30, 1987	"	Ernst C.			Open B Holcombe	1298	610		Lot 24 E. Pinhook Dr
225 July 1, 1987	"	Corie M.			J. Lawrence Estlin Carpenter	1298	820		Right of way



# DIRECT or GRANTOR Index to Deeds — Greenville County, S. C.

REG. U. S. PAT OFFICE *ChumCott* County Indexes Since 1888 An Identifying Trade Mark

Open at Proper Tab according to First Letter or Letters of Name and refer to Buff Sub-Index sheet for page reference.

COTT FAMILY NAME INDEX No. 75 © 1949  
MADE BY THE COTT INDEX COMPANY, COLUMBUS, OHIO  
SOLD BY PHOTO COPY SUPPLY, MAULDIN, S. C.

( V )

FILE NUMBER DATE OF RECORD	GRANTORS FAMILY NAMES	GIVEN NAMES ABCDEFGH	GIVEN NAMES IJKLMNO	GIVEN NAMES PQRSTUVWXYZ	GRANTEES	BOOK	PAGE	No. of Acres	BRIEF DESCRIPTION, LOCATION, ETC. ( Not Warranted )
224 Apr 1, 1987	Garrett	Alfred C.			Lauren Electric Carpenter <sup>Jr.</sup> <i>etal</i>	1298	821		Right of way
982 July 7, 1987	"	Attman Bldg In.			Winnie M. Junking <i>etal</i>	1299	159		Lot 50 Foxwood
1111 July 7, 1987	"	G. Sidney			Thomas A. Gantt <i>etal</i>	1299	184		Lot 40 Woodhedge Sec 1
B151 July 12, 1987	"		Mary B		Eddie M. Bush <i>etal</i>	1300	25		Lot 31 Carriage Dr. Coakley
2848 July 22, 1987	"	Bobby K.			Richard W. Reed <i>etal</i>	1300	278		Lot w Georgia Rd.
5318 July 29, 1987	"		Martha	<i>etal</i>	Harace M. McNaught <i>etal</i>	1301	95		Int Pt 66 1/2 ac tract
5316 July 29, 1987	"		Martha	<i>etal</i>	Doyle R. Parter <i>etal</i>	1301	110		Int 97 acres
5817 July 29, 1987	"		Martha	<i>etal</i>	Joyce Stoddard <i>etal</i>	1301	114		Int Tracts A, B & C
5952 Aug 3, 1987	"	Blake P.			Valstep Enterprises 4 ppts <i>etal</i>	1301	511		Lot Transit Dr.
"	"	David H.			"	1301	511		
10221 Aug 27, 1987	"		J. Berry		Lauren Electric Carpenter <sup>Jr.</sup> <i>etal</i>	1303	584		Right of way
10197 Aug 29, 1987	"		Abbie Mary		J. Thomas Atkinson <i>etal</i>	1303	549		Int Lot 100 Hallton Rd. Butler
11797 Sept 4, 1987	"			R. D.	Strange Brothers Real <i>etal</i>	1304	443		Lots 7 & 10 Duncombe Rd.
11796 Sept 4, 1987	"			R. D.	Strange Brothers Real <i>etal</i>	1304	444		Lots 8 & 9 Duncombe Rd.
12870 Sept 14, 1987	"	Carlos P.		Una Raye	Scott P. Garrett <i>etal</i>	1304	965		Lot 3 American Legion Rd.
14734 Sept 25, 1987	"		Janice	<i>etal</i>	Harold W. Wood	1305	865		Lot 81 Janglewood, Gantt

# DIRECT or GRANTOR Index to Deeds — Greenville County, S. C.

(V1)

REG. U. S. PAT. OFFICE *Chem-Lette* County Indexes Since 1888 An Identifying Trade Mark

Open at Proper Tab according to First Letter or Letters of Name and refer to Buff Sub-Index sheet for page reference.

COTT FAMILY NAME INDEX No. 75 © 1949  
MADE BY THE COTT INDEX COMPANY, COLUMBUS, OHIO  
SOLD BY PHOTO COPY SUPPLY, MAULDIN, S. C.

FILE NUMBER DATE OF RECORD	GRANTORS FAMILY NAMES	GIVEN NAMES ABCDEFGH	GIVEN NAMES IJKLMNO	GIVEN NAMES PQRSTUVWXYZ	GRANTEES	BOOK	PAGE	No. of Acres	BRIEF DESCRIPTION, LOCATION, ETC. ( Not Warranted )
15788 Sept 28, 1987	Garrett	Ernest C.	etal		Spring Forest	1306	113		Restrictions
15209 Sept 29, 1987	Garrett-Altman		Inc.		Brady J. Daphita	1306	127		Lot 66 Fairwood
16124 Oct 2, 1987	Darrett	Calvin	Jeanie		Francis Beatty	1306	692		Richmond Hills Lot 53 Sylvan et Sec 5
17967 Oct 15, 1987	Darrett			B. etal See Court Order 11-16-93	Lake Forest Slippy Center	1307	917		Easement Agreement
18252 Oct 19, 1987	"			James H. etal	Oscar L. Rosemond	1308	53		Barwood Lot 32 Barwood Circle
18488 Oct 20, 1987	"			Marie W. etal	Beulah W. Nees	1308	218		also Pt Lot 21 Azalea Ct. Lots Pleasantburg Forest
21007 Nov 4, 1987	"			Jean etal	Mary W. Kasley	1309	687		less 45.4 acres Int Tract Neely Jerry Rd
24041 Nov 18, 1987	"			Linda	Albert D. Hightower	1310	758		Ad, Less Strip Tracts 4-A + 4-B-1 Little Lake
28129 Dec 17, 1987	"	Arthur J.		William	William C. Darrett	1313	98		Lot 1 Greenst. Piedmont Park
28131 Dec 17, 1987	"			B. D.	Charlie Chalmers Jr.	1313	100		Lot 43 Apple Hill Seawood
29650 Dec 29, 1987	"	A C etal			Washington Subd	1313	994		See deed Bk. 74 pg 269 Amendment to Restriction, for orig Easement
30408 Jan 4, 1988	"			Everlynn Cof. Waddill Waddill Virginia	Allan Reid Pannill	1314	508		Lot 12 + Pt Lot 13 Highland
30924 Jan 11, 1988	"	Elizabeth C.			Alan C. Peters	1314	881		parcel Little Dupas Rd.
32446 Jan 22, 1988	"			Robert	Zeddie L. Collins	1315	681		Walter Line Ad to Easement for Jones + Eggers
32447 Jan 22, 1988	"			Robert	Zeddie L. Collins	1315	683		Ad to Easement for Jones
33005 Jan 27, 1988	"			J. Lloyd	Fountain Inn - Merrill Country Club Inc. Corrected	1315	957	.14	As orig Deed Bk. 708 pg 219 cc Plat Bk. CCC pg 85-A



# DIRECT or GRANTOR Index to Deeds — Greenville County, S. C.

(W1)

REG. U. S. PAT. OFFICE *Chas. M. Cotts* County Indexes Since 1888 An Identifying Trade Mark

Open at Proper Tab according to First Letter or Letters of Name and refer to Buff Sub-Index sheet for page reference.

COTT FAMILY NAME INDEX No. 75 © 1949  
MADE BY THE COTT INDEX COMPANY, COLUMBUS, OHIO  
SOLD BY PHOTO COPY SUPPLY, MAULDIN, S. C.

FILE NUMBER DATE OF RECORD	GRANTORS FAMILY NAMES	GIVEN NAMES ABCDEFGHIJ	GIVEN NAMES KLMNO	GIVEN NAMES PQRSTUVWXYZ	GRANTEES	BOOK	PAGE	No. of Acres	BRIEF DESCRIPTION, LOCATION, ETC. ( Not Warranted )
48689 May 10 1988	Garrett	Dwina	+	Don	Nadaniel Fair <sup>et al</sup>	1324	744		Lot 10 Grace Ave
48629 May 10 1988	"			Richard	William Michael Henry <sup>et al</sup>	1324	615		Michael Henry Sr. et al Lot 10 - plat property of William Estate
49483 May 13 1988	"			Ruth W	Doyle W. Westler	1325	255	0.915	ac. plat of prop of Maude S. Garrett
52348 May 27 1988	"	Jacqueline B.			Delude S. Bates	1326	412		Lot 4 prop of Bates Estate
53444 June 2 1988	"			Delma W.	Glenda B. Smith	1327	73		Power of attorney Cary Village Subdivision Lot 44 Trade St + W.C.
54261 June 7 1988	"	Blake P.			Blake P. Garrett	1327	473		
56285 June 20 1988	"			Rusty M.	Harry K. Ward <sup>et al</sup>	1328	679		Lot 2 B. Heritage Glen Sect 1
56478 June 20 1988	"				Charles W. State <sup>et al</sup>	1328	734		Lot Craft st.
6210 Aug 3 1988	"			Margaret	Eby J. Smith <sup>et al</sup>	1333	870		Lot fairview sp.
6482 Aug 4 1988	"			Margaret Fay M. Jr.	C+S. Enterprise <sup>as.c. pt</sup>	1334	3		Lot 19 + 5 strips plus lot 17, also lot Lot 18 Island Circle, Bismarck
12949 Sept 12 1988	"	F. Donald			Mary C. Darrett <sup>et al</sup>	1337	642	2.866	ac. Near Mauldin
17378 Oct 7 1988	"			Rennie	Colin F. Thomas	1340	496		Tempsville Lot Old Stage Rd, Austin sp
18311 Oct 1 1988	"			Rever R	Laundon C. Garrett	1340	740		Tempsville Austin sp Lot 364 Sec II Westwood Subd
1950 Oct 11 1988	Darrett - Altman				Gary C. Long <sup>et al</sup>	1340	716		Phase II Lot 200 Hunter Wood Sect 1
19851 Oct 21 1988	Darrett	Carole C	+	Stephen	John H. Stephen <sup>et al</sup>	1341	769		River Down Lot 44 + pt lot 45 Skotland way
20388 Oct 26 1988	"	Estate of B. P. R.			Martha Templeton	1342	258		Deed of Distribution Lot 10 plat of Alfarata Colborn

# DIRECT or GRANTOR Index to Deeds — Greenville County, S. C.

REG. U. S. PAT. OFFICE *Chas McCott* County Indexes Since 1888 An Identifying Trade Mark

 Open at Proper Tab according to First Letter or Letters of Name and refer to Buff Sub-Index sheet for page reference.

COTT FAMILY NAME INDEX No. 75 © 1949  
MADE BY THE COTT INDEX COMPANY, COLUMBUS, OHIO  
SOLD BY PHOTO COPY SUPPLY, MAULDIN, S. C.

(X)

FILE NUMBER DATE OF RECORD	GRANTORS FAMILY NAMES	GIVEN NAMES ABCDEFGHIJ	GIVEN NAMES KLMNO	GIVEN NAMES PQRSTUVWXYZ	GRANTEES	BOOK	PAGE	No. of Acres	BRIEF DESCRIPTION, LOCATION, ETC. ( Not Warranted )
22002 Nov 3, 1988 21971	Garrett			Jean <sup>etc</sup> Parsela	John W. Cooper <sup>etc</sup>	1343	93		Austin Tp. Simpsonville Lot 172 Westwood Subd
Nov 3, 1988 " "	"	J.P.R. + Indiv Harper			Larry R. Williams	1343	81		} Lot 74 Brandon Rd.
" "	"	By P.R. Estate of Mary Louise S.			" " "	1343	81		
22916 Nov 8, 1988 24641	"			Lorene R.	Lorene B. Garrett <sup>etc</sup>	1343	669		Blythewood Dr. Conilla Park Revised Deed Estate Lot 92
Nov 16, 1988 24203	"	D. Sidney			Liberty Trust Co	1344	426		Lot 46 Austin Tp. Hunter
Nov 17, 1988 25169	"			Sute Jeffrey	Duke Power Co.	1344	606		Right of way
Nov 23, 1988 " "	"	Clupe B.			Daily Spg Subd.	1345	193		Release Lot 34 Brook Bend Ct Lot East Line
" "	"	Billie J.			" "	1345	193		
25258 Nov 23, 1988 25410	"	Davis Lee			Theresa Ann Garrett	1345	229		Saluda Tp. Mt 2.0 ac. Valley Bridge Rd.
Nov 23, 1988 27426	Garrett-Aitman				Antonio Jarvis <sup>etc</sup>	1345	308		Hunter Woods Sec II Phase II Lot 80 Willow Branch Dr. Simpsonville
Dec 8, 1988 " "	Garrett	Horace P. + Louise <sup>E</sup>			Fred P. Morris <sup>etc</sup>	1346	364		88 Dr-00769 Lot 21, 22, 23 Graham park Release of lien Judgment Roll See BK. 1022 pg 843 + 110 pg 681
" "	"	"	"	"	" "	1346	364		
27928 Dec 12, 1988 28067	Garrett			by Master W. Daniel Yarborough Mary Jones	American General Finance, Inc.	1346	685		O Neal Tp. 5 Acs. Old CC Camp Rd. Hwy. 14
Dec 22, 1988 20096	"				Dye Control System	1346	783		pt lot 4 Mt. Ridge Dr.
Dec 27, 1988 " "	"			M. Jennifer	Blake P. Garrett Jr.	1348	113		Double Power of attorney

over



# DIRECT or GRANTOR Index to Deeds — Greenville County, S. C.

(X)

REG. U. S. PAT. OFFICE *Chas McCott* County Indexes Since 1888 An Identifying Trade Mark

 Open at Proper Tab according to First Letter or Letters of Name and refer to Buff Sub-Index sheet for page reference.

COTT FAMILY NAME INDEX No. 75 © 1949  
MADE BY THE COTT INDEX COMPANY, COLUMBUS, OHIO  
SOLD BY PHOTO COPY SUPPLY, MAULDIN, S. C.

FILE NUMBER DATE OF RECORD	GRANTORS FAMILY NAMES	GIVEN NAMES ABCDEFGHIJ	GIVEN NAMES JKLMNO	GIVEN NAMES PQRSTUVWXYZ	GRANTEES	BOOK	PAGE	No. of Acres	BRIEF DESCRIPTION, LOCATION, ETC. ( Not Warranted )
130463 Dec 29, 1988	Garrett	Clyde H.		Sp. etc Jeddie J	Robert Foster etc	1348	310	9/16	Lot 3 Bata Sp.
"	"	Cole H.		etc	" "	1348	310		
130914 Dec 30, 1988	"	Celia H.	4 P. Mason	etc	Blake P. Carrith Jr.	1348	702		Trust Agreement
"	"	Blake P.	M. Singer	etc	" "	1348	702		
"	"	Harold P.		etc	" "	1348	702		
130913 Dec 30, 1988	"	David H.	Sons Mary		William Gordon Carrith	1348	708		Trust Agreement
130929 Dec 30, 1988	"	Blake P.	Louise Carrith + Carrith		Blake P. Carrith Jr.	1348	732		Trust Agreement
130901 Dec 30, 1988	"	Blake P.	Indiv. DBA Carrith + Carrith	etc	Blake P. Carrith Sr.	1348	694	1/2	ac. Maple St. Ext.
"	"	David H.		etc	" "	1348	694		
"	"	Carrith			" "	1348	694		
130902 Dec 30, 1988	"	Blake P.	Sr. Indiv. DBA Carrith + Carrith	etc	David W. Carrith	1348	696	1/2	ac. Maple St. Ext.
"	"	David W.		etc	" "	1348	696		
"	"	Carrith			" "	1348	696		
130915 Dec 30, 1988	"	David H.	Sons Mary		W. Gordon Carrith	1348	698	1/2	ac. Maple St. Ext.
130916 Dec 30, 1988	"	Blake P.	Louise Carrith + Carrith		Blake P. Carrith Jr.	1348	700	1/2	ac. Maple St. Ext.
955 Jan 6, 1989	"	Debra B.		Gordon etc William	William Gordon Carrith	1349	415		Trust Agreement



# DIRECT or GRANTOR Index to Deeds — Greenville County, S. C.

REG. U. S. PAT OFFICE *Chas McClellan* County Indexes Since 1888 An Identifying Trade Mark

Open at Proper Tab according to First Letter or Letters of Name and refer to Buff Sub-Index sheet for page reference.

COTT FAMILY NAME INDEX No. 75 © 1949  
MADE BY THE COTT INDEX COMPANY, COLUMBUS, OHIO  
SOLD BY PHOTO COPY SUPPLY, MAULDIN, S. C.


(Y)

FILE NUMBER DATE OF RECORD	GRANTORS FAMILY NAMES	GIVEN NAMES ABCDEFGHIH	GIVEN NAMES IJKLMNO	GIVEN NAMES PQRSTUVWXYZ	GRANTEES	BOOK	PAGE	No. of Acres	BRIEF DESCRIPTION, LOCATION, ETC. ( Not Warranted )
976 Jan 6, 1989	Garrett	J. M. et al Blake P. et al			Garrett Management Co. Inc.	1349	481		Memorandum of lease
"	"	Blake P. et al			" "	1349	481		
"	"	David H. et al			" "	1349	481		
"	"	Garrett S. et al			" "	1349	481		
1916 Jan 13, 1989	"	J. M. et al M. H. et al			The Panty Inc.	1350	91		Lease Agreement
8641 Feb 28, 1989	"	SKA Narathy & Jones Narathy L. Jones			Charles Alvin Jones II et al	1354	228		Life Estate Lot 20 Pendleton St.
11045 May 14, 1989	"	Alexander Lela Monte			Maia A. Bantile	1355	918		Power of attorney
15711 April 12, 1989	"	ACH Katherini L. Demrick Katherini			Deborah L. Hodges	1358	755		Regime Unit 148 Inwood Dairy corp
17400 April 24, 1989	Garrett Altman	Jane			Ruth McCrosson et al	1359	767		Sec 2 Lot 110 Foxglove Dr. Foxwood
18035 April 26, 1989	"	"			Larry A. Mann et al	1360	128		Lot 51 Daley Trace Sec 1
18117 April 29, 1989	Garrett	"		David Robert	Donald Keith Simpson	1360	167		Units 24 Lot Springdale Dr. Drunken Red
18247 April 27, 1989	"	"		Thomas A.	Julian W. Taylor	1360	228		Sec 1 Lot 46 River Oaks Map One
24638 June 6, 1989	Garrett Altman	"		Partnership et al + Ry P. R.	Stephen R. Johnson et al	1363	953		Maples Woods Sec 2 Phase 2 Lot 84 Willow Branch Dr
25468 June 12, 1989	Garrett	"		Wille Lewis	Julia Paris Garrett	1364	366		Robinson St + Camp St. Deed of Distribution Int lot 1
26619 June 19, 1989	"	David O		Stewart	Public Transportation S.C. Dept of Highways +	1365	69	0.44	also Triangle Area ac., Right of way, also property
28256 June 29, 1989	"	B. Sidney et al			Joel Ann Chandler	1366	044	0.08124	acres E. Butler Rd + Corn Rd

# DIRECT or GRANTOR Index to Deeds — Greenville County, S. C.

(11)

REG. U. S. PAT. OFFICE *Chas. McCall* County Indexes Since 1888 An Identifying Trade Mark

 Open at Proper Tab according to First Letter or Letters of Name and refer to Buff Sub-index sheet for page reference.

COTT FAMILY NAME INDEX No. 75 © 1949  
MADE BY THE COTT INDEX COMPANY, COLUMBUS, OHIO  
SOLD BY PHOTO COPY SUPPLY, MAULDIN, S. C.

FILE NUMBER DATE OF RECORD	GRANTORS FAMILY NAMES	GIVEN NAMES ABCDEFGH	GIVEN NAMES IJKLMNO	GIVEN NAMES PQRSTUVWXYZ	GRANTEES	BOOK	PAGE	No. of Acres	BRIEF DESCRIPTION, LOCATION, ETC. ( Not Warranted )
28997 July 5, 1989	Garrett	Cecil C.			Jeff Murrell	1366	495		de. In S. 0 ac. = lot 36-A Lakeview
29274 July 6, 1989	"	et al F. Dome			Marie A. Dalacik	1366	613		pp 17 Lot 9 = .48 ac. plat BK. 16-R
30458 July 12, 1989	"			R. D.	Medust Capital Group	1367	227	182	ac. Vaughn Rd + Wooduff Rd.
32178 July 24, 1989	"		Jaylor Mamie Lee		Jerry E. Hawkins	1368	121		Lot 20 Love Estates
32936 July 27, 1989	"	Brian R.			et al Mark A. Taler	1368	436		July 27 1989 Lot # 2 Oak Hill Sec 1 S.C.
33481 July 31, 1989	"	AKA Laurie Ann Barrett Hunter Laurie Ann et al			John D. Barr	1368	869		Lot 3 Druid Hills
34142 Aug 2, 1989	"		AKA Robert D. R. D.		Billie Dianne Balt	1369	245		Lot 12 Heritage Blkn, Sec II Brookfield, Sec II
34544 Aug 4, 1989	Danitt-Altman			pt wood Shelma	Nicholas S. Spencer	1369	446		pt lot 61 Cumberbrook Rd.
34688 Aug 17, 1989	Danitt				Blende B. Smith	1370	630		Lot Amul School Rd.
38176 Aug 25, 1989	Danitt	Dr. et al Blake P.			Church Fountain Inn Presbyterian	1371	392		Lot, Survey for Laurel J. Jarvey
	"	et al David W.			"	1371	392		"
38704 Aug 29, 1989	"	Altman et al AKA James S. Dwyer			et al Larry D. Johnson	1371	626		Greene Subd. Lot 33 Presiggle Way Bethel
39428 Sept 1, 1989	Danitt				et al James J. Connor	1372	73		John's prop. Requisite Unit 14-A Village Lowdown #14
39604 Sept 1, 1989	"	AKA P. R. David M.			Virginia Carritt	1372	193		Colonel Wess also .32 ac. Jaylan Reel of Distribution, Lot 1 Sec 3
40024 Sept 5, 1989	Danitt			R. D.	Karen C O'Neal	1372	328		BLVD. Bond for title, Lot 69 Bradley
42822 Sept 22, 1989	Danitt-Altman			partnership	City of Simpsonville	1373	955		Quit claim Int all seven lots pp 17, 18, 19, 20, 21, 22, 23, 24, 25, 26, 27, 28, 29, 30, 31, 32, 33, 34, 35, 36, 37, 38, 39, 40, 41, 42, 43, 44, 45, 46, 47, 48, 49, 50, 51, 52, 53, 54, 55, 56, 57, 58, 59, 60, 61, 62, 63, 64, 65, 66, 67, 68, 69, 70, 71, 72, 73, 74, 75, 76, 77, 78, 79, 80, 81, 82, 83, 84, 85, 86, 87, 88, 89, 90, 91, 92, 93, 94, 95, 96, 97, 98, 99, 100
	"			"	"	1373	955		pp 17, 18, 19, 20, 21, 22, 23, 24, 25, 26, 27, 28, 29, 30, 31, 32, 33, 34, 35, 36, 37, 38, 39, 40, 41, 42, 43, 44, 45, 46, 47, 48, 49, 50, 51, 52, 53, 54, 55, 56, 57, 58, 59, 60, 61, 62, 63, 64, 65, 66, 67, 68, 69, 70, 71, 72, 73, 74, 75, 76, 77, 78, 79, 80, 81, 82, 83, 84, 85, 86, 87, 88, 89, 90, 91, 92, 93, 94, 95, 96, 97, 98, 99, 100

# DIRECT or GRANTOR Index to Deeds — Greenville County, S. C.

REG. U. S. PAT. OFFICE *Chas. McCall* County Indexes Since 1888 An Identifying Trade Mark

Open at Proper Tab according to First Letter or Letters of Name and refer to Buff Sub-Index sheet for page reference.

COTT FAMILY NAME INDEX No. 75 © 1949  
MADE BY THE COTT INDEX COMPANY, COLUMBUS, OHIO  
SOLD BY PHOTO COPY SUPPLY, MAULDIN, S. C.

(2)

FILE NUMBER DATE OF RECORD	GRANTORS FAMILY NAMES	GIVEN NAMES ABCDEFGHIJ	GIVEN NAMES KLMNO	GIVEN NAMES PQRSTUVWXYZ	GRANTEES	BOOK	PAGE	No. of Acres	BRIEF DESCRIPTION, LOCATION, ETC. ( Not Warranted )
42821 Sept 22, 1989	Garrett - Altman				<i>etal</i> John Phillip Curtis	1373	956		<i>Page 11</i> Lot 85 Denton woods, Sec II
43077 Sept 25, 1989	Garrett	By master Charles B. Simmons Jr.		Partnership Georgia M. & Willie Roy	Alan W. Rieby Jr.	1374	140		Sub. also Personal Property Lot 6 Sec I Whipperwill
43787 Sept 29, 1989	"		Mathy		C. Glenn Darnell	1374	550		General Power of attorney
43944 Sept 29, 1989	"		non Sheila B. Mess <i>etal</i>		Vicki B. Hamlett	1374	639		Mountain Shadows Sub. Lot 53 Mistletoe, etc.
44948 Oct 5, 1989	Darnell	F. Darnell			Denge W. Darnell	1375	206		Southern Oaks Plantation Lot 18 Southern Oaks Lane
45201 Oct 6, 1989	Darnell	F. Darnell			Frank P. Darnell	1375	379		Int. 54 ac. = lot 8
46163 Oct 12, 1989	Darnell - Altman			<i>etal</i> partnership	Southern Oaks Plantation	1375	980		Restrictive Covenant
52729 Nov 23, 1989	"			partnership	Robert J. Edenfield	1380	288		Lot 67 Foxwood Subd.
52303 Nov 28, 1989	Garrett		Dean P	partnership	Greenville County	1380	653		Drainage Assistance Agreement
54943 Dec 1, 1989	"	Frances			James Rose	1381	208		Int 1.00 ac Fork Shoals Ad.
54600 Dec 4, 1989	"	R. Sidney			James B. Porter	1381	444		Lot 124 Sherry Springs Subd
52862 Dec 19, 1989	Garrett - Altman				Nicholas S. Spencer	1382	941		Proprietor Wpt. Sec III see bk 1369 pg 444 pt lot 61 Riddlebrook Road
58334 Dec 21, 1989	Darnell	Blake & Masony		partnership	BP Oil Co.	1383	819	4410 ac. U.S. Hwy 276	
"	"	Blake F. & James B.		Peter J. Steward	"	1383	819		
"	"	David Jobe Mason		etc Gordon William	"	1383	819		
"	"	custodian James B.		etc Eugene Meston	"	1383	819		

# DIRECT or GRANTOR Index to Deeds — Greenville County, S. C.

5 (21)

REG. U. S. PAT OFFICE *Chas McCott* County Indexes Since 1888 An Identifying Trade Mark

Open at Proper Tab according to First Letter or Letters of Name and refer to Buff Sub-Index sheet for page reference.

COTT FAMILY NAME INDEX No. 75 © 1949  
MADE BY THE COTT INDEX COMPANY, COLUMBUS, OHIO  
SOLD BY PHOTO COPY SUPPLY, MAULDIN, S. C.

FILE NUMBER DATE OF RECORD	GRANTORS FAMILY NAMES	GIVEN NAMES ABCDEFGHIJ	GIVEN NAMES KLMNO	GIVEN NAMES PQRSTUVWXYZ	GRANTEES	BOOK	PAGE	No. of Acres	BRIEF DESCRIPTION, LOCATION, ETC. ( Not Warranted )
58651 Dec 29 1989	Garrett	H. David	W. S. Mary		William Doda Garrett	1384	119		Trust Agreement
58656 Dec 29 1989	"	Walter B.	William	Doda et al	William Doda Garrett	1384	130		First Amendment to Trust Agreement
"	"	Eugene S	et al		"	1384	130		
"	"	Christopher	et al		"	1384	130		
58625 Dec 29 1989	"	L. Celia	M. Mabel et al		Blake P. Garrett Jr.	1384	157		First Amendment to Trust Agreement
"	"	Blake P.	M. M. et al		"	1384	157		
"	"	David	John B. et al		"	1384	157		
"	"	Orange	et al		"	1384	157		
58655 Dec 29 1989	"	Blake P.	L. Louise		Blake P. Garrett Jr.	1384	163		Trust Agreement
"	"				"	1384	163		
58641 Dec 29 1989	"	Blake P., Sr.			Blake P. Garrett, Jr. <i>as Tr.</i>	1384	148		Extn. For orig see deed Bl. 1348 pg 700 Int. Pt 10.8 Acs Maple St. Sville
58638 Dec 29 1989	"	Blake P., Sr.			Blake P. Garrett, Jr. <i>as Tr.</i>	1384	174		Int. 2.70 Acs. Maple St.
58644 Dec 29 1989	"	Blake P., Jr.			Blake P. Garrett, Sr.	1384	151		113 Acs. Maple St. Extn. Sville
58646 Dec 29 1989	"	Blake P., Jr.			John B. Garrett <i>et al</i>	1384	154		Extn. Int Pt 10.8 Acs. Maple St.
58643 Dec 29 1989	"	David H.			W. Doda Garrett	1384	110		Extn. For orig see Bl. 1348 pg 628 Corrective Deed pt 10.8 ac Maple
58645 Dec 29 1989	"			W. Doda	David H. Garrett	1384	113		pt 10.8 ac. Maple Street Extn.

# DIRECT or GRANTOR Index to Deeds — Greenville County, S. C.

REG. U. S. PAT. OFFICE *Chas. McCott* County Indexes Since 1888  
An Identifying Trade Mark

Open at Proper Tab according to First Letter or Letters of Name and refer to Buff Sub-Index sheet for page reference.

COTT FAMILY NAME INDEX No. 75 © 1949  
MADE BY THE COTT INDEX COMPANY, COLUMBUS, OHIO  
SOLD BY PHOTO COPY SUPPLY, MAULDIN, S. C.

(AA)

FILE NUMBER DATE OF RECORD	GRANTORS FAMILY NAMES	GIVEN NAMES ABCDEFGH	GIVEN NAMES IJKLMNO	GIVEN NAMES PQRSTUVWXYZ	GRANTEES	BOOK	PAGE	No. of Acres	BRIEF DESCRIPTION, LOCATION, ETC. ( Not Warranted )
58637 Dec 29 1989	Garrett				W. L. Darden	1384	116		pt 10.8 ac. Maple St East
58636 Dec 29 1989	"	Eugene S	etal		W. L. Darden	1384	133		pt 10.8 ac. Maple St East
58638 Dec 29 1989	"	Christopher	etal		"	1384	133		
58640 Dec 29 1989	"	David H.			W. L. Darden	1384	136	2.70 ac.	Maple St East
	"	Amadeo E. + Opku B.			Blake P. Darden Jr.	1384	160		pt 10.8 ac Maple St East

