

DIRECT or GRANTOR Index to Deeds — Greenville County, S. C.

REG. U. S. PAT. OFFICE *Chas McCott* County Indexes Since 1888 An Identifying Trade Mark

☞ Open at Proper Tab according to First Letter or Letters of Name and refer to Buff Sub-Index sheet for page reference.

COTT FAMILY NAME INDEX No. 75 © 1949
MADE BY THE COTT INDEX COMPANY, COLUMBUS, OHIO
SOLD BY WALKER, EVANS & COGSWELL CO., CHARLESTON, S.C.

(A)

FILE NUMBER	DATE OF RECORD	GRANTORS FAMILY NAMES	GIVEN NAMES ABCDEFGHIJ	GIVEN NAMES KLMNO	GIVEN NAMES PQRSTUVWXYZ	GRANTEES	BOOK	PAGE	No. of Acres	BRIEF DESCRIPTION, LOCATION, ETC. (Not Warranted)
	16161					Dueser Authority				
	Jan. 7, 1975	Foster	Guy B, Trust fund, by Jax.			Western Carolina Regional	1012	739		R/W (m 12.1-1-21)
	17250	"	Clafatra D, etal			Saras P. Letty, etal	1013	385		10 mush creek Rd. C-2. Duck Est. Lot 4 Old Farm Rd. also lot
	Jan. 21, 1975	"	Clafatra D, etal			Zenobia Duck Hawkins	1013	388		Lot 9 white horse Rd. Extra. also lot 15 S.C. Hwy. #290 "C-2. Duck Est."
	17249	"	Clafatra D, etal			" " "	1013	388		
	Jan. 21, 1975	"	" " "			" " "	1013	388		
	17247	"	" " "			Elma Duck Fisher	1013	394		lot 2 S.C. Hwy 290 C-2. Duck Est. Lot 8 white horse Rd. Extra also
	Jan. 21, 1975	"	" " "			Jamie Mae D. Williams	1013	481		mush creek Rd. C-2. Duck Est. Lot 6 Old Farm Rd. also lot 11
	17255	"	" " "			Mary Duck	1013	484		eggs. C-2. Duck Est. Lot 5, also R/W to ingress &
	Jan. 21, 1975	"	" " "			Clarence Peters Schell, etal	1013	487		13 mush creek Rd. "C-2. Duck Est. Lot 7 Old Farm Rd. also lot
	17254	"	" " "			Latterson Duck, etal	1013	490		S.C. Hwy. 290 C-2. Duck Est. Lot 3 unpaired lot also lot 4
	Jan. 21, 1975	"	" " "			Cornell Duck	1013	397		"C. H. Duck Est." Lot 10 S. C. Hwy 290
	17246	"	" " "			Earleen Duck, etal	1013	391		"C. H. Duck Est." Lot 1 unpaired dirt rd.
	Jan. 21, 1975	"	" " "							Lot 1 unpaired dirt rd.
	19093	"	" " "							Lot 1 unpaired dirt rd.
	Oct. 14, 1975									Lot 1 unpaired dirt rd.
	19751									Lot 1 unpaired dirt rd.
	Dec. 24, 1975	Joiner	George			10-22-91 #54099 S. Bk. 127-226	1014	941		RIPHA
	"	"	Esther			10-22-91 #54099 S. Bk. 127-226	1014	941		
	20233	Foster	Blanche C. etal			Helen Cobb	1015	169	10	To Jack Corner, Glasgow Mt. 20. Access road from head of lake dam
	Mar. 3, 1975	"	Edna R. etal.			Greenville County	1016	57		Petition Dedicated Rd. R/W

DIRECT or GRANTOR Index to Deeds — Greenville County, S. C.



REG. U. S. PAT. OFFICE *Chas McCath* County Indexes Since 1888 An Identifying Trade Mark

Open at Proper Tab according to First Letter or Letters of Name and refer to Buff Sub-Index sheet for page reference.

COTT FAMILY NAME INDEX No. 75 © 1949
MADE BY THE COTT INDEX COMPANY, COLUMBUS, OHIO
SOLD BY WALKER, EVANS & COGSWELL CO., CHARLESTON, S.C.

FILE NUMBER DATE OF RECORD	GRANTORS FAMILY NAMES	GIVEN NAMES ABCDEF GH	GIVEN NAMES IJKLMNO	GIVEN NAMES PQRSTU VWXYZ	GRANTEES	BOOK	PAGE	No. of Acres	BRIEF DESCRIPTION, LOCATION, ETC. (Not Warranted)
22609 Apr. 1, 1975	Joster	Joy B.			et al. Brandie K. Burdick	1016	227		Sub Div 64 734-589 Assignment for Bond for Title Re. "P.O. Hill Village"
26554 May 15, 1975	"	Christine	no tr.		Shirley Ann Joster	1018	271		Sub. lot 210 E. Castle lot 7 "Dimberlake"
26953 May 30, 1975	"			Ruby G.	et al. Howard Moore McJee	1018	588		Plot assessment thru with "Park Place"
27144 May 21, 1975	"			Julia B.	et al. Boyle B. Bonser	1018	628		Pl. lots 2 + 4 second st. "Dennis St"
28763 Jun 6, 1975	"	B. Jack			et al. Frank R. Warner	1019	461		Pl 12 second st. line Glassy Mt. Tp
4985 Aug 25, 1975	"		H. +	James + Violet H.	et al. Robert M. Warden	1023	128	4.3	Ad. U.S. Hwy. 17e "Dennis St"
5160 Aug 20, 1975	"				et al. Dora B. Parker, et al.	1023	211		lot 1 + 3 second st. "Westwood" Sec III Dills Austin Tp
5665 Aug 29, 1975	"	Constance		John E.	et al. Ralph G. Hall, Jr.	1023	469		lot 272 Chryseme Dr. "Hunters" Sec II Dills Tp
6371 Sept 3, 1975	"			Mary R.	Mary Frances Foster	1023	351		lot 15 Echo Lane "Rutherford Park"
6499 Sept 1, 1975	"	Lee G. Brenda		et al.	et al. J. C. State Hwy. Dept.	1023	900		lot 6 Rutherford Rd.
6675 Sept 10, 1975	"			V. A.	Blue Ridge Electric Cooperative	1023	974		Easement Dora Dr. "Lake Haven" Chryseme Mt. Tp
6744 Sept 12, 1975	"	Nancy B.		Ruth M.	et al. John B. Fisher, Jr.	1023	921		lot 1304 + 1306 W. Lake
7916 Sept 24, 1975	"	Dennis C.		et al.	Albert L. McMinch, et al.	1024	711	2.0	Acres East of Rt. 17e
"	"	Ernie R.		et al.	" " " "	1024	711		
8183 Sept 29, 1975	"	B. Jack		et al.	et al. Lena H. L. Lyle, et al.	1024	861		lots 17 + 18 + 53 Hill Ridge West of 17e
"	"				et al. M. P. Wilson	1024	47		lot 100 second st.

DIRECT or GRANTOR Index to Deeds — Greenville County, S. C.

REG. U. S. PAT. OFFICE *Chas McCatt* County Indexes Since 1888 An Identifying Trade Mark

Open at Proper Tab according to First Letter or Letters of Name and refer to Buff Sub-Index sheet for page reference.

COTT FAMILY NAME INDEX No. 75 © 1949
MADE BY THE COTT INDEX COMPANY, COLUMBUS, OHIO
SOLD BY WALKER, EVANS & COGSWELL CO., CHARLESTON, S.C.

(B)

FILE NUMBER DATE OF RECORD	GRANTORS FAMILY NAMES	GIVEN NAMES ABCDEFGHIJ	GIVEN NAMES KLMNO	GIVEN NAMES PQRSTUVWXYZ	GRANTEES	BOOK	PAGE	No. of Acres	BRIEF DESCRIPTION, LOCATION, ETC. (Not Warranted)
9206 Oct 6, 1975	Foster	B Jack			Rouise G Foster	1025	348		Lot 3 Keith Dr.
9348 Oct 7, 1975	"	Blanche + Joe E			Kenneth G Vaughn	1025	446		Brook "Etern" Lot 18 Rurymon Dr. "Puro
9680 Oct 10, 1975	"			Waymon	Burkew Trust of D.C. N.C.	1025	661		Real Property Agree
9871 Oct 13, 1975	"	David			Mayme C. Walker	1025	720		Road Lot 2 1/2 acre = lot 3 Rutherford
9874 Oct 13, 1975	"	Frank B. Jr.			Mayme C. Walker	1025	728		Road Lot 1/2 acre = lot 3 Rutherford
9873 Oct 13, 1975	"	Charlie			Mayme C. Walker	1025	729		Road Lot 1/2 acre = lot 3 Rutherford
9872 Oct 13, 1975	"	Carrie et al			Mayme C. Walker	1025	730		Road Lot 1/2 acre = lot 3 Rutherford
10933 Oct 23, 1975	"	Winnie + James			Dreamer Construction Co. Inc.	1020	244		Full lot
14807 Dec 8, 1975	"	Guamita M. et al.			Roddie Moton	Corrective Deed 1028	295		not be unenforced Chap. Dec. C prop. EDD Messers pt. lots 9 + 10 Co. Eva D. + Alma
17653 Jan 9, 1976	"	Gail G. et al.			Paul Paschen	1030	12		Ch. "McCrory Trust" Gills Tp. pt. lot 234 + lot 205 McCrory
20842 Feb 17, 1976	"	W. et al May game			Harry B. Luthi	1031	716		Alley to ingress & egress lot 2 N. Main St. R/W to
21950 Mar 1, 1976	"	Lecia G. et al.			Merrin George Garner III	1032	295		Lot 3 Keith Dr
22585 Mar 8, 1976	"	Hendrix			Ed. Ed. D + L. Carson	1032	715		Real Property Agree
"	"	N. et al			"	1032	715		
"	"	Brenda			"	1032	715		
23218 Mar 12, 1976	"	Frances Mary			Norbert Sam Page	1032	937		"Montevideo" Lot 15 Echo Drive Dec II
24719 Mar 29, 1976	"	Donald E. + Lawrence B.			William N. Woodward	1033	778		"Belle Terre Ave" Dec II Grove Tp lot 21 = 2.78 acre Lake Ed-Je-Me Dr

DIRECT or GRANTOR Index to Deeds — Greenville County, S. C.

(B1)

REG. U. S. PAT. OFFICE *Chas. McCarty* County Indexes Since 1888 An Identifying Trade Mark

Open at Proper Tab according to First Letter or Letters of Name and refer to Buff Sub-index sheet for page reference.

COTT FAMILY NAME INDEX No. 75 © 1949
MADE BY THE COTT INDEX COMPANY, COLUMBUS, OHIO
SOLD BY WALKER, EVANS & COGSWELL CO., CHARLESTON, S.C.

FILE NUMBER DATE OF RECORD	GRANTORS FAMILY NAMES	GIVEN NAMES ABCDEFGHIJ	GIVEN NAMES JKLMNO	GIVEN NAMES PQRSTUVWXYZ	GRANTEES	BOOK	PAGE	No. of Acres	BRIEF DESCRIPTION, LOCATION, ETC. (Not Warranted)
25515 Apr. 5, 1976	Jester	Deanie O	+	Paul W. Larry Robert Bell		1034	200	3.27	Ac. N. Parker Rd.
21143 Apr. 27, 1976	"			Margaret William	Robert Bell	1020	171		Real Property Agree.
27944 May 10, 1976	"			Deanie O	Robert Bell	1030	32		Real Property Agree.
31441 Sept. 3, 1976	"			Sachie	Robert Bell	1037	413		Real Property Agree.
"	"			Margaret	Robert Bell	1037	413		Real Property Agree.
31102 Apr. 1, 1976	"			Deanie O	Robert Bell	1037	413		Real Property Agree.
6110 July 1, 1976	"	Bernadette	+	Ronald D.	Edward B. Hephner	1029	249		Real Property Agree.
15748 Aug 30, 1976	"	Bernadette	+	Ronald D.	Eddie S. Chackston	1042	2		Real Property Agree.
83600 Sept. 27, 1976	"			Paul J.	Realistic Builders	1043	310	1.00	Ac. Bonnie Rd. Grace Tp.
9110 Oct. 4, 1976	"	B. Jack	+	Paul J.	Paul B. Haines	1043	796		Real Property Agree.
12211 Nov. 3, 1976	"			Paul J.	Lois H. Foster	1045	567		Real Property Agree.
12209 Nov. 3, 1976	"			Paul J.	Lois H. Foster	1045	368		Real Property Agree.
12210 Nov. 3, 1976	"			Paul J.	Lois H. Foster	1045	569		Real Property Agree.
12208 Nov. 3, 1976	"			Paul J.	Lois H. Foster	1045	570		Real Property Agree.
136607 Nov. 11, 1976	"			Richard	Charles Edward Mc Gee	1046	294		Real Property Agree.
10296 Dec. 10, 1976	"			Jack D.	Robert Ronnie Burdette	1047	965	40.21	Ac. Greenville RD.

DIRECT or GRANTOR Index to Deeds — Greenville County, S. C.

REG. U. S. PAT. OFFICE *Chas. McCorkle* County Indexes Since 1888
An Identifying Trade Mark

Open at Proper Tab according to First Letter or Letters of Name and refer to Buff Sub-Index sheet for page reference.

COTT FAMILY NAME INDEX No. 75 © 1949
MADE BY THE COTT INDEX COMPANY, COLUMBUS, OHIO
SOLD BY WALKER, EVANS & COGSWELL CO., CHARLESTON, S.C.

(C)

FILE NUMBER DATE OF RECORD	GRANTORS FAMILY NAMES	GIVEN NAMES ABCDEFGH	GIVEN NAMES IJKLMNO	GIVEN NAMES PQRSTUVWXYZ	GRANTEES	BOOK	PAGE	No. of Acres	BRIEF DESCRIPTION, LOCATION, ETC. (Not Warranted)
20148 Jan 31, 1977	Foster			Ann H. James J. & Reba	Paul J. Scheele et al	1050	352		"Chestnut Hills" #1 Lot 119 Wentworth St.
20231 Feb. 1, 1977	"			Marie Bates	Thomas J. Pritchett et al	1050	384		cont. 2.85 Acs. Brooks Dr.
20234 Feb. 1, 1977	"			Marie Bates	Marshall J. Pritchett et al	1050	397		cont. 1.0 Acs. Brooks Dr. Hwy. 116) + James Dr. Gasquet
21586 Feb. 16, 1977	"	Bill			Shirley B. Foster	1051	76		cont. 5.2 Acs. Butler St. C.C. Rd. Paris Mt. Tp.
22940 Mar. 1, 1977	"			James O.	Charles N. Foster	1051	889		cont. pt. lot 5 Old Bunker Hwy. 253)
22939 Mar. 1, 1977	"			James O.	Rebecca Anne Foster	1051	890		lot 2 State Park Rd. S.C.
23478 Mar. 7, 1977	"			Coley James & Ronald	John D. Hooper et al	1052	187		lot 14 Maryland Ave.
25124 Mar. 23, 1977	"	Don P			Truman P. Foster	1053	270		cont. lot Ridge Rd. Austin Tp.
"	"	Carl E.			" "	1053	270		"Pinehurst" Bk. C lot 15 Pinehurst Dr.
25589 Mar. 29, 1977	"	M. et al.			Arthur E. Raubert	1053	499		Assignment of lease
25813 Mar. 30, 1977	"	Bernadette			First Fed S. & L. Assn	1053	719		lease near Marietta
25812 Mar. 30, 1977	"				Cedrico Incorporated et al.	1053	720		cont. 7.95 Acs. Margaret Ave. Oaklawn Tp.
28141 Apr. 20, 1977	"				Samuel C. Simmons	1054	954		8.98 Acs. Robert Chandler Rd & Igona St.
29532 May 2, 1977	"	Bessie S.			Carmell Jackson	1055	819		lot 2 + M. cor. w. Earle St.
33521 June 3, 1977	"			James B.	Waymond E. Burgess	1057	978		"Deerwood" lot 4 Deerwood Cir.
36138 June 28, 1977	"	B. Jack et al.			Judith Revis Lambright	1059	450		

DIRECT or GRANTOR Index to Deeds — Greenville County, S. C.

(C1)

REG. U. S. PAT. OFFICE *Chas McCott* County Indexes Since 1888
An Identifying Trade Mark

Open at Proper Tab according to First Letter or Letters of Name and refer to Buff Sub-Index sheet for page reference.

COTT FAMILY NAME INDEX No. 75 © 1949
MADE BY THE COTT INDEX COMPANY, COLUMBUS, OHIO
SOLD BY WALKER, EVANS & COGSWELL CO., CHARLESTON, S.C.

FILE NUMBER DATE OF RECORD	GRANTORS FAMILY NAMES	GIVEN NAMES ABCDEFGHIJ	GIVEN NAMES JKLMNOPQ	GIVEN NAMES RSTUVWXYZ	GRANTEES	BOOK	PAGE	No. of Acres	BRIEF DESCRIPTION, LOCATION, ETC. (Not Warranted)
3856 Aug. 4, 1977	Foster		Lucille E. Perry		Carroll E. Wyatt Sub'd	1061	855		Kenneth Dr. Hunt Tp. Int. lot 57 cor. Rosalia Dr. +
5082 Aug. 15, 1977	"		Jessie		Parker Sewer & Fire a Municipal Corp.	1062	626		Right of Way
6696 Aug. 30, 1977	"			Paul J. Jr.	City of Greenville, a Municipal Corp.	1063	729		Lot Beattie Place
6695 Aug. 30, 1977	"		Sis H. et al		City of Greenville a Municipal Corp.	1063	730		3 Lots Beattie Place
6694 Aug. 30, 1977	"		Sis H. et al		City of Greenville a Municipal Corp.	1063	732		Lot North known lot. 1 ft strip
6693 Aug. 30, 1977	"		Sis H. et al	Paul J. Jr.	City of Greenville a Municipal Corp.	1063	734	2.11	Quit Claim deed. Int in
7240 Sept. 2, 1977	"		Junior		Ventures, a Ptn.	1064	53		Int. tract 5.5 acs. Butler Tp.
7241 Sept. 2, 1977	"		Sonnie C. et al		Ventures, a Ptn.	1064	51		Int. tract 5.5 acs. Butler Tp. 6 C = 0.66 acs.
7606 Sept. 7, 1977	"	Glenn			Beraldine M. Freeman	1064	333		Tract 6 A = 0.94 Acs + Tract Bk 7 "East Park" Dicks Tp.
8740 Sept. 16, 1977	"		Laine Oullen		Paul B. Haines	1064	953		Pt. Lot 70, Lawrence Rd. Rd. "East Park"
8741 Sept. 16, 1977	"	B. Jack			Paul B. Haines	1064	952		Pt. Lots 69 & 70 E Washington Old square being "Inland Lake"
9474 Sept. 23, 1977	"	Admin'd E.S. 2. Charles W.			Henry D. Jones, et al	1065	373		Pt. lot 21 Sub. 100 E. & E. North cor Rd. Saluda Tp.
18269 Dec. 15, 1977	"		Evon Robinson, et al		Flora C. Robinson	1070	222		Lot + 3.19 acs. Mammell
18584 Dec. 19, 1977	"		James W. Jr.		Jerome, Inc.	1070	451		Memo. of Lease Agree. Anny
20056 Jan. 4, 1978	"		Margaret Webb, et al		Bobby E. Batoon	1071	335		Lots 5 & 6 len pts. Monaghan Highland Tp.
20420 Jan. 9, 1978	"	Brane, et al Brenda			Robert Ford Hargrett, Sr.	1071	571		Int. Lot 6

DIRECT or GRANTOR Index to Deeds — Greenville County, S. C.

REG. U. S. PAT OFFICE *Chas McCott* County Indexes Since 1888 An Identifying Trade Mark

 Open at Proper Tab according to First Letter or Letters of Name and refer to Buff Sub-Index sheet for page reference.

COTT FAMILY NAME INDEX No. 75 © 1949
MADE BY THE COTT INDEX COMPANY, COLUMBUS, OHIO
SOLD BY WALKER, EVANS & COGSWELL CO., CHARLESTON, S.C.

1
(D)

FILE NUMBER DATE OF RECORD	GRANTORS FAMILY NAMES	GIVEN NAMES ABCDEFGHIJ	GIVEN NAMES JKLMNO	GIVEN NAMES PQRSTUVWXYZ	GRANTEES	BOOK	PAGE	No. of Acres	BRIEF DESCRIPTION, LOCATION, ETC. (Not Warranted)
21760 Jan. 23, 1978	Foister			Mickey + Wilda	Gordon E. Mann	1072	358		"Water Monaghan Mills" Sec. I "Hindle" Lot 67 Cor. Front St. + Peace St.
21856 Jan. 23, 1978	Foster	James Dennis J. [unclear]	9-29-80	Deed BK Richard J.	Paul P. Ward, Jr. et al	1072	453		Partidge Lane Bond for 222 - lot K/A 46
23186 Feb. 6, 1978	Foster			Childwell, Indiv. + Exh. Margaret	Allen C. Carter, et al	1073	274		Pl. Sec. I "Vardry-Vale" Lot 1 New Dunham Bridge
23312 Feb. 8, 1978	Foster			Juanita B.	Louise L. Fore	1073	366		High. Prop. Regina Unit A-1 Middleton Place
24206 Feb. 14, 1978	Foster			Brenda H. Neplean	Wayne Roger Mulholland	1073	763		"Del Norte Est.", Sec. I. Lot 426 Branfield Rd.
24382 Feb. 17, 1978	Foster			Sharon D. Walter	R. Foster	1073	863		Glenn Mt. Tp. Lot. 3.8 Acres Howard Rd.
25758 Mar. 3, 1978	Foster			Buy Master Frank P. McHowan, Jr. James H. et al	Sec. of Housing + Hr. Dev.	1074	641		ft. lot 34 State Park Rd. "Clearview Acres"
" "	"			Buy Master Frank P. McHowan, Jr. Inza B. et al	" " " "	1074	641		
27121 Mar. 16, 1978	Foster			Max H.	Joe D. Langley	1075	396		Cleveland Tp. Lot 5 "Hart Valley Haven"
27394 Mar. 20, 1978	Foster			et al Susan H.	Walter H. Hopper, Jr.	1075	580		"Hale Hampton Gardens" Lot 90 Balfer Dr. Sec. III
28478 Mar. 28, 1978	Foster			Charles N. James D.	Charles H. Schreitzberg	1076	107		"Rockvale" Lot 6 Sec. I Rockvale Dr.
28680 Mar. 30, 1978	Foster			Lula Mae	Joe Lewis Drummond	1076	184		Lot 2 Worley Rd
28895 Mar. 31, 1978	Foster			et al Phebe H.	Hope A. Halder	1076	285		Ests. Lot. lot 13 Wynette Way "Pinecrest"
29435 Apr. 5, 1978	Foster			Jas. E., Jr. + Susan H.	James Sageman, et al	1076	593		Maudley Austin Tp. Lot 80 Parsons Ave. "Glendale II"
29968 Apr. 11, 1978	Foster			Eveleen R.	Carl M. Roman	1076	888		Lots 10 + 12 Pinchney St.
31546 Apr. 25, 1978	Foster			Jackie T.	Jeffrey L. Moss et al	1077	726		Lot 140 Sequoia Drive "Chestnut Hill"

DIRECT or GRANTOR Index to Deeds — Greenville County, S. C.

1
 (D) REG. U. S. PAT. OFFICE *Chas. M. Cotts* County Indexes Since 1888
 An Identifying Trade Mark

Open at Proper Tab according to First Letter or Letters of Name and refer to Buff Sub-Index sheet for page reference.

COTT FAMILY NAME INDEX No. 75 © 1949
 MADE BY THE COTT INDEX COMPANY, COLUMBUS, OHIO
 SOLD BY WALKER, EVANS & COGSWELL CO., CHARLESTON, S.C.

FILE NUMBER DATE OF RECORD	GRANTORS FAMILY NAMES	GIVEN NAMES ABCDEFGHIJ	GIVEN NAMES JKLMNO	GIVEN NAMES PQRSTUWXYZ	GRANTEES	BOOK	PAGE	No. of Acres	BRIEF DESCRIPTION, LOCATION, ETC. (Not Warranted)
34750 May 22, 1978	Foster		Marie Bates		Mt. Ararat Baptist Church The a Municipal Corp.	1079	619		Int. 1.0 Acre Bates Ar. North Brown St.
34877 May 23, 1978	Foster			Paul J. Jr.	City of Greenville	1079	705		Int. - Glaim Deal chit. Strip
36385 June 5, 1978	Foster	Alan B.			Tom H. Benke, et al	1080	460		Lot 15 Longview Terrace "Forest Hgts"
36527 June 6, 1978	Foster		Ned A. et al.		Steven Suwell	1080	562		Pt. Lot 10, Ware St. (Center Rd.)
38308 June 21, 1978	Foster	et al Geneva			H'ville County	1081	689		Dedicated Rd. R12 Petition "Westcliffe" Sec. III-B
39193 June 28, 1978	Foster			Paul J. Jr.	Ron S. Cole by Trs.	1082	82		Lot 223 Westcliffe Way Tp.
702 July 10, 1978	Foster		Marie W.		Dans Danci Baptist Church	1082	767		Pt. Lot 203 Old Buncombe Rd. H'ville
2010 July 19, 1978	Foster	Carl E. et al 1/2 Carl Edward Foster			Fred Lee Jimms, et al	1083	488		Lot 46 Selman Dr. "Brentwood" Sec II H'ville
" "	"	Helen S. et al			" " " "	1083	488		
2729 July 26, 1978	Foster	Cheryl G.	John M. et al		William K. Ballou By Trs.	1083	866		Lot 1 H'ville
2947 July 27, 1978	Foster		Marie W.		Dans Danci Baptist Church	1083	972		Pt. Lot 203 Old Buncombe Rd H'ville Tp. For orig. see Deed
" "	"		"		" " " "	1083	972		Ch. 1082 - Pg. 767 H'ville
3485 Aug. 1, 1978	Foster			Paul J. Jr.	Paul K. Rogers, et al	1084	447		Lot 11 Shamrock Cir., "Shamrock" Sec 7.
3665 Aug. 3, 1978	Foster		Marion W.		John Russell, et al	1084	637		Lot 13 Henderson Rd. "Homes Eats" Homesites
7377 Sept. 4, 1978	Foster		Joseph H. + Virginia D.		William H. Jones, Jr.	1086	370		Lot 173 Mercedes Ave. "Paper Hwy."
8522 Sept. 15, 1978	Foster	Donna L. + Jan E.			Donald E. Earl, et al	1087	342		Lot 100 Wilford Ave "Vista Hills"

DIRECT or GRANTOR Index to Deeds — Greenville County, S. C.

REG. U. S. PAT. OFFICE *Chas. McCott* County Indexes Since 1888 An Identifying Trade Mark

Open at Proper Tab according to First Letter or Letters of Name and refer to Buff Sub-Index sheet for page reference.

COTT FAMILY NAME INDEX No. 75 © 1949
MADE BY THE COTT INDEX COMPANY, COLUMBUS, OHIO
SOLD BY WALKER, EVANS & COGSWELL CO., CHARLESTON, S.C.

(E)

FILE NUMBER DATE OF RECORD	GRANTORS FAMILY NAMES	GIVEN NAMES ABCDEFGHIJ	GIVEN NAMES KLMNOP	GIVEN NAMES QRSTUVWXYZ	GRANTEES	BOOK	PAGE	No. of Acres	BRIEF DESCRIPTION, LOCATION, ETC. (Not Warranted)
13057 Oct. 26, 1978	Foster				William F. & Patsy W. Foster	1090	593		Hate. " Int. lot 19 Maxey Ave " Dempsey
14865 Nov. 13, 1978	Foster				Paul J. et al Paul Vaughn, et al	1091	702		Peres " Lot 24 Southwood Dr. Southwood
15025 Nov. 14, 1978	Foster	Carrie			Samuel E. Gambrell, et al	1091	849		Lot 2 Ansel St.
15766 Nov. 21, 1978	Foster			Joseph F. + Willie A. et al	Dennis Foster, et al	1092	379		Int. Tract C = 3.858 Acs. Jonesville Rd.
" "	"			Jess, Jr. et al	" " "	1092	379		
15767 Nov. 21, 1978	Foster			Joseph F. + Willie A. et al	Edna F. Perry	1092	380		Int. Tract B (1.91 Acs.) Jonesville Rd.
" "	"			Jess, Jr. et al	" " "	1092	381		
15768 Nov. 21, 1978	Foster			Joe Fred + Willie A. et al	Saura F. Fleming	1092	381		Int. Tract A = 2.367 Acs. Jonesville Rd.
" "	"			Jess, Jr. et al	" " "	1092	381		
15765 Nov. 21, 1978	Foster			Jess, Jr. + Willie A. et al	Joe Fred Foster	1092	383		Rd. Int. Tract D = 3.913 Acs. Jonesville
15763 Nov. 21, 1978	Foster			Joseph F. et al	Willie A. Foster, et al	1092	384		Int. Tract F = 6.455 Acs. Jonesville Rd.
" "	"			Jess, Jr. et al	" " "	1092	384		
15764 Nov. 21, 1978	Foster			Joseph F. + Willie A. et al	Jess Foster, Jr., et al	1092	385		Rd. Int. Tract E = 3.934 Acs. Jonesville
18008 Dec. 13, 1978	Foster			Jimmy R. et al	Jimmy R. Foster	1093	664		Que. " Skyland Parks " Lot 34 Skyland Dr. (Bates
19656 Jan. 2, 1979	Foster			Majane W. et al	Paramount Developers, Inc	1094	682	293.16	Acs. Dixie. Pelzer Rd.
20535 Jan. 11, 1979	Foster	Carolyn D.			Secretary of State	1095	263		Certificate of Incorporation

DIRECT or GRANTOR Index to Deeds — Greenville County, S. C.

(E) REC. U. S. PAT. OFFICE *Chas. McCall* County Indexes Since 1888 An Identifying Trade Mark

 Open at Proper Tab according to First Letter or Letters of Name and refer to Buff Sub-Index sheet for page reference.

COTT FAMILY NAME INDEX No. 75 © 1949
MADE BY THE COTT INDEX COMPANY, COLUMBUS, OHIO
SOLD BY WALKER, EVANS & COGSWELL CO., CHARLESTON, S.C.

FILE NUMBER DATE OF RECORD	GRANTORS FAMILY NAMES	GIVEN NAMES ABCDEFGH	GIVEN NAMES IJKLMNO	GIVEN NAMES PQRSTUVWXYZ	GRANTEES	BOOK	PAGE	No. of Acres	BRIEF DESCRIPTION, LOCATION, ETC. (Not Warranted)
20795 Jan. 15, 1979	Foster	Christine D.			William Francis Lehr, et al	1095	319	3.16	Acc. Trenholm Rd.
21038 Jan 16, 1979	"	Ind. & Admin. C & A (Est. Dorice Seane Death) Charles M.			_____	1095	494		Affidavit
21463 Jan. 19, 1979	Foster		James G. III		Vivian J. Barnes	1095	716		Slopes "Dec. II" Lot 157 Wendfield Dr. "Dunneymills Dec. III"
23059 Feb. 6, 1979	Foster		Indiv. & Co. Admin. et al Stephen Max		Betty Jane Lee	1096	623		Lot 67 (#8) Blake St. Dunneymills Dec. III
23061 Feb. 6, 1979	Foster			Patricia S.	Betty Jane Lee	1096	626		Lot 67 (#8) Blake St. Dunneymills Dec. III
24177 Feb. 21, 1979	Foster		Joyce G.		Richard W. Keenan, et al	1097	219		Lot 14 Hammond Ave. Greer (Melody Ln.) Sharon Park
24991 Mar. 1, 1979	Foster		Jesse E. et al		B. Robert Goker, Jr. et al	1097	644		Lot 84 1/2 pt. Lot 85 Melody Dr.
"	"		Juanita C. et al		" " "	1097	644		
25456 Mar. 6, 1979	Foster		Buy Master Frank P. McHowan		Sec. of Housing & Hr. Dev.	1097	871		Highlands" Lot 3 Air Base Dr. "Air Base Loop Dec. A "Washington Hqts."
26893 Mar. 20, 1979	Foster		Indiv. & Co. Admin. et al Stephen Max		Don Holp	1098	896		Lot 11 Maple St. + Washington Dec. A "Washington Hqts."
26894 Mar. 20, 1979	Foster	Now Patricia Foster Rains		Patricia Lynn	Don Holp	1098	897		Lot 11 Maple St. + Washington Loop
28582 Apr. 3, 1979	Foster	(By Daniel R. Jamen, Jr. et al)			Ralph Vernon Smith Jr.	1099	837		Parting. See deed bk. 84 200. 165
28585 Apr. 3, 1979	Foster	By Joseph B. Stevens, Trs. et al			Dorothy E. Williams	1099	808		Satisfaction of Bond for Title Hunt Tp.
31427 Apr. 21, 1979	Foster	Luy B. Trust Fund et al			Frank E. Bolton	1101	390		Lot 11 Farley Ave. "Springview"
"	"	Brenda et al			" "	1101	390		Lot 52 Bent Creek Dr. King Bees Green
33541 May 16, 1979	"	Hendrix A. 11-20-80 # 15601		Cancelled Dennis S. Lusk et al	Bank of Green	1102	597		Real Prop. Agree.

DIRECT or GRANTOR Index to Deeds — Greenville County, S. C.

Open at Proper Tab according to First Letter or Letters of Name and refer to Buff Sub-Index sheet for page reference.

KEYS PRINTING CO., GREENVILLE, S. C.

(F)

FILE NUMBER	GRANTORS FAMILY NAMES	GIVEN NAMES ABCDEFGHIJ	GIVEN NAMES JKLMNO	GIVEN NAMES PQRSTUVWXYZ	GRANTEES	BOOK	PAGE	No. of Acres	BRIEF DESCRIPTION, LOCATION, ETC. (Not Warranted)
DATE OF RECORD									
35641 June 1, 1979	Foster	Agnes Hill +	Lee Norris, Jr.		s/a Constantinos Dimopoulos Gus Dimos	1103	865		Grille Tp. Lot 8 Mountain View Land Co. Blk A
35706 June 4, 1979	"	B. Jack			Gene Richmond	1104	58		Lease
37481 June 18, 1979	Foster			Paul J., Jr.	Secretary of State	1104	971		Certificate of Incorporation
37682 June 19, 1979	Foster	Agnes Hill +	Lee Norris, Jr.		s/a Constantinos Dimopoulos Gus Dimos	Re-Record 1105	119		Grille Tp. For orig. see Deed Bk. 1103-865 Lot 8 Mountain View Land Co. Blk. A
37804 June 20, 1979	Foster			atty in fact for James H. Baldwin, atty J.H. Baldwin Kathy M.	Paul Mossell, et al	1105	192		Lot 7 Heatherly Dr. Grille Tp. Drive
38588 June 27, 1979	Foster		Larry H.		Barry Stephens Harrison a/k/a Alma S. Davenport	1105	557		Lot 7 "Timberlake" Selwyn
38751 June 28, 1979	Foster	Betty D.			Elma S. Davenport	1105	661		Lot 4 Hyde Circle Mauldin
306 July 3, 1979	Foster	Indiv. + Co. Eke.		Map, et al Stephen Lynn et al	Bobby Joe Fowler, et al	1106	58		Lot 15 Judson Rd.
307 July 3, 1979	Foster	Now Patricia Foster Rainey		Patricia	Bobby Joe Fowler, et al	1106	59		Lot 15 Judson Rd. Sec. I
315 July 3, 1979	Foster	Indiv. + Co. Eke.		Map, et al Stephen Rainey et al	Charlotte Anne Ingram	1106	60		Lot 33 Webb St. "Duncan Mills"
314 July 3, 1979	Foster	Now Patricia Foster		Patricia Lynn E Dallaire	Charlotte Anne Ingram	1106	61		Lot 33 Webb St. "Duncan Mills" Sec. II
924 July 9, 1979	"			atty in fact for Robert	James R. Keenan, et al a Pts.	1106	369		Lot 37 Vista Dr. Pinckney
1298 July 12, 1979	Foster			Paul J. Jr. Map, et al	Bessie Rd. Properties	1106	563		Tract Bessie Rd. "Park Place" Blk 2
1466 July 13, 1979	Foster			Stephen	Theoma A. Langley	1106	649		Lot 12 Second Ave. (Orders St.)
1983 July 18, 1979	Foster	Dorothy O. Leroy			Metropolitan Denver Subd.	1107	9		Right of Way (P24-3-57)
5829 Aug. 17, 1979	Foster			Paul J., Jr.	Ira K. Keenan, Jr. et al	1109	608		Lot Hwy. 276 (Main St.) Mauldin

DIRECT or GRANTOR Index to Deeds — Greenville County, S. C.

(F1)

Open at Proper Tab according to First Letter or Letters of Name and refer to Buff Sub-Index sheet for page reference.

KEYS PRINTING CO., GREENVILLE, S. C.

FILE NUMBER DATE OF RECORD	GRANTORS FAMILY NAMES	GIVEN NAMES ABCDEFGH	GIVEN NAMES IJKLMNO	GIVEN NAMES PQRSTUWXYZ	GRANTEES	BOOK	PAGE	No. of Acres	BRIEF DESCRIPTION, LOCATION, ETC. (Not Warranted)
6609 Aug 24, 1979	Foster			Judic. + Co. Admin. et al Stephen May	Ray L. Shaffer, et al	1110	35		Lot 80 "Union Branch"
"	"	Now Patricia Foster		Raines et al Patricia Lynn	" " "	1110	35		
7060 Aug 29, 1979	"	Connie & John			Duke Power Company	1110	422		Right of way
7695 Sept. 4, 1979	"			et al Paul J. Jr.	Mike Rosenfeld	1110	695	1	Acres Bruce Rd.
7844 Sept 5, 1979	"	Geneva J.			Willie E. Foster	1110	747		Int. Lot Chick Springs Tp.
9407 Sept 18, 1979	"			et al Richard J.		1111	802		Mans' (Restrict) deed Bl. 468 pp. 183 Mod. of front set back line for lot 11 Beaufort Prop. Regime
10421 Sept 26, 1979	"			Robert D.	Richard J. Foster	1112	276		Unit A-24 Middleton Place Hoing. Less Strip
13879 Oct 15, 1979	Foster		Mickey & Wilma 12-14-82 # 14408	et al Gordon E. Mann	Gordon E. Mann	1114	221		Lot 5 Hwy 25 (for first use. Ark. Hwy)
14048 Oct 26, 1979	Foster	Byrne & John L.		et al Lena of Green	Lena of Green	1114	377		Real Prop. Regime.
15718 Nov. 8, 1979	Foster			et al Paul J.	Secretary of State	1115	251		Statement of Change of Registered office and Registered Agent - C. Bruce Buchanan successor to Paul J. Foster
"	"			"	"	1115	251		new address 1184 N. Pleasant Hwy. S.C. Greenville
"	"			"	"	1115	251		
17154 Nov. 20, 1979	Foster			Willie C.	Geneva J. Foster	1116	87		mt. 1.95 acres Chick Spgs Tp. "Pleasant Valley"
17864 Nov. 28, 1979	Foster		J. W., Jr. et al		Samuel McMahand, et al	1116	527		Lot 111 Pleasant Ridge Ave.
18224 Nov. 30, 1979	Foster			Paul J., Jr.	Delorah Ruth Cooley	1116	656		Int. Lot 223 Eastliffe Way "Westliffe"
"	"			"	"	1116	656		Sec. III-B + Pt. Lot 2 Washington Ave. Also Parcel

DIRECT or GRANTOR Index to Deeds — Greenville County, S. C.

☞ Open at Proper Tab according to First Letter or Letters of Name and refer to Buff Sub-Index sheet for page reference.

KEYS PRINTING CO., GREENVILLE, S. C.

(G)

FILE NUMBER DATE OF RECORD	GRANTORS FAMILY NAMES	GIVEN NAMES ABCDEFGH	GIVEN NAMES IJKLMNO	GIVEN NAMES PQRSTUWXYZ	GRANTEES	BOOK	PAGE	No. of Acres	BRIEF DESCRIPTION, LOCATION, ETC. (Not Warranted)
19659 Dec. 17, 1979	Foster			Ind. + Co. Administrator et al	Burrell Green Incorporated	1117	420		Lot Stall St. + Stratum St (Lane) East. "Sharon Park"
21495 Jan. 9, 1980	Foster			Jesse E.	George A. Palis	1118	602		Lot 84 + pt. Lot 85 Melody Dr.
24587 Feb. 13, 1980	Foster			Davis, a Gen. Pts.	Micco Corp., et al	1120	498		Lot 1 Cleveland St.
25349 Feb. 22, 1980	Foster				Richard J. Paul P Ward, Jr et al	1120	950		Lot 20 Partridge Ln.
26636 Mar. 6, 1980	Foster			Stephen May et al	Randall K. McAttee	1121	739		Lot 9 Razer Dr. East.
" "	"			Patricia et al	" "	1121	739		
28753 Mar. 28, 1980	Foster			Richard J. Paul P. Ward, Jr. et al	Paul P. Ward, Jr. et al	1123	25		For orig. see Deed Bk. 1072 Pg. 453 Satisfaction of Bond for Title
29196 Apr. 2, 1980	Foster			Stephen May et al	Michael I. George et al	1123	235		Lot 31 = 1 acre Chick spgs. Ig. Taylors
31879 Apr. 30, 1980	Foster			Indiv + Co. admin. et al	Clyde Samuel Hawley Jr.	1124	864		Lot 47 Union Bleachery
36774 June 26, 1980	Foster			Stephen May et al	United Machine Works	1128	188		Agreement also lots 12, 13 + 14 Maple St.
1736 July 21, 1980	Foster			Louise Q	R. Jack Foster	1129	538		Lots 1, 2 + 3 Railroad + Maple St.
2670 July 29, 1980	Foster			Agnes Hill	Lee Norris Foster, Jr.	1130	12		Power of Attorney
2810 July 31, 1980	Foster			J. Lawrence	Frank Foster et al	1130	83	36 1/2	Life Est. Reserved for Grantor + wife acres Maritta + Pickens Rd.
3815 Aug 8, 1980	Foster			B. Jack	Foster Wagner Marcelle Guillen	1130	760		4 Lots Hasiland Ave "Wade Hampton Gardens" Sg. III
4329 Aug 13, 1980	Foster			Bernadette +	Ronald S. Arthur R. Hall, et al	1131	138		Lot 111 Newbury Dr. + Leywood Dr.
4408 Aug 14, 1980	"			Daniel M.	Judith B. Foster	1131	169		pt. Lot 11 Seminole Dr. "Knollwood"

DIRECT or GRANTOR Index to Deeds — Greenville County, S. C.

(61)

Open at Proper Tab according to First Letter or Letters of Name and refer to Buff Sub-Index sheet for page reference.

KEYS PRINTING CO., GREENVILLE, S. C.

FILE NUMBER DATE OF RECORD	GRANTORS FAMILY NAMES	GIVEN NAMES ABCDEFGHIJ	GIVEN NAMES JKLMNO	GIVEN NAMES PQRSTUVWXYZ	GRANTEES	BOOK	PAGE	No. of Acres	BRIEF DESCRIPTION, LOCATION, ETC. (Not Warranted)
5394 Aug. 22, 1980	Foster		Marie Bates		Thomas J. Pritchett, et al	1131	741		Lot 7.21 acre S.C. Hwy 414
6751 Sept. 2, 1980	"			et al Stephen May	Earl Lindsey	1132	457	1	Acres Edwards St. Taylors Janglewood Sec. II
6983 Sept. 4, 1980	"		Jessie M.		Jackie Travis Foster	1133	561		Lot 34 River Oak Dr.
10984 Oct. 7, 1980	"			Robert Paul	Paul J. Foster, Jr.	1135	26		Unit 2 Balfour Court ^{condominium} _{Hoing Prop.}
15337 Nov. 18, 1980	"		et al Mance Jr.		et al James Thomas Bowens	1137	478		Lot 78 Oakview Sec. V-A
"	"		et al Jacquelyn J.		" " "	1137	478		
16303 Nov. 28, 1980	"		S/A J. Lawrence Foster		Frank Foster, et al	1138	66		at Grant, Marittha + Pickens Rds
"	"		Joseph Lawrence		" " "	1138	66		
"	"		Mattie, et al		" " "	1138	66		
19360 Jan. 2, 1981	"		Jack D.		Dorothy J. Steele	1140	81		Maxon, Sville Lot 10 Scandale St. Scandale
19624 Jan. 6, 1981	"		Lathion L. Jr.		Fred R. Jones, et al	1140	289		Sec. III Sville Lot 213 Aspenwood Dr. Westwood
24925 Mar. 6, 1981	Foster			Ruby Lee	George Franklin Glenn	1143	772		Tract 19 Clemson Ave.
28040 Apr. 6, 1981	Foster		J. A. Foster		Guy Strickland	1145	772		Grant Tr. Lot 8 White Horse Rd (AKA Hwy 250) Park
28489 Apr. 10, 1981	Foster	FKIA Ann C.			et al George E. Furberville, Jr.	1146	52		Lot 83 Merrifield Court "Merrifield
31858 May 14, 1981	Foster	Ann C. T.			Secretary of State	1148	91		Certificate of Inc.
32271 May 20, 1981	Foster		Mary, et al		et al John T. Casey, et al	1148	365		acres Lot 19 Southwood Dr. Southwood
33553 June 3, 1981	Foster			et al Stephen May	Michael J. George, et al	1149	219		Lot 2 Sec A E. South Sixth St.

DIRECT or GRANTOR Index to Deeds — Greenville County, S. C.

Open at Proper Tab according to First Letter or Letters of Name and refer to Buff Sub-Index sheet for page reference.

KEYS PRINTING CO., GREENVILLE, S. C.

(14)

FILE NUMBER DATE OF RECORD	GRANTORS FAMILY NAMES	GIVEN NAMES ABCDEFGHIJ	GIVEN NAMES JKLMNO	GIVEN NAMES PQRSTUVWXYZ	GRANTEES	BOOK	PAGE	No. of Acres	BRIEF DESCRIPTION, LOCATION, ETC. (Not Warranted)
36147 June 29, 1981	Foster			Paul J. Jr. ^{et al}	Southwood Green	1150	809		See Orig. see Deed Bk. 787 pg. 577 Amendment & Restriction - Ave.
540 July 7, 1981	"		Mary M.		Alfred J. Marini, et al	1151	297		Mt. Lat 133 & pt 134 Woodville
1457 July 16, 1981	"	Flora Mae W. et al			Curtis C. Thomason	1151	929	2.17	Acres Lake Dr.
1957 July 22, 1981	"	Ethel R.			Ronald Lee Foster, et al	1152	225	9 1/10	Life Estate Reserved Acres White Horse Rd. Gates Tp.
3389 Aug 6, 1981	"		Julia F.		Brookdale Properties, a Pte.	1153	120		Lots 24 & 25 Fair Heights Blk B.
4148 Aug 14, 1981	"		Majane W.		John R. Rowell, et al	1153	544		Lot 3 of lot Belmont ave.
8422 Oct. 2, 1981	"		Julia F.		Donald R. McBlister	1156	197		Power of Attorney
11558 Nov. 9, 1981	"	Flora Mae W.		et al	Edward Wood	1158	31		Butler Tp. For orig see Deed Bk 1130 pg. 551 Lot Lake Dr. + Batesville - Adams Mill Rd. Park
11623 Nov. 10, 1981	"		Lee N. Jr. et al		Gregory J. Neldon et al	1158	98		Lot 4 Perry Rd. "Dana Ducci Tp.
14105 Dec. 15, 1981	"	Grace			Richard Southern	1159	476		Parcel Burscombe Rd. Saluda Sec. B
15060 Dec 30, 1981	"		Ned		James W. Jayssouy City of Green	1160	186		Lot 130 "B" St. Woodside Mills G-8-21-5
15466 Jan 5, 1982	"	Eva Jeanette by Master Frank P. McKeown, Jr.			Commission of Public Works Dev.	1160	562		Sewerline Right-of-Way (G# 20)
20583 Mar. 15, 1982	"	Edward III + Martha M.			Sec. of Housing & Urban	1163	886		Lot 51 Oakview Sec 5-A Cemetery
22771 Apr. 12, 1982	"	Estelle A.			James P. Foster	1165	236		Cemetery Deed, Lot 35-R Springwood North Park
22818 Apr. 13, 1982	"			W. Frank	Carol Clary Self	1165	289		Pt. lots 89 & 90 East Mt. View Ave. Gantt Tp.
24310 Apr. 30, 1982	"			Audie M.	Patricia Foster	1166	251		Lot 34 Rosalee Dr. Cutler Ridge

DIRECT or GRANTOR Index to Deeds — Greenville County, S. C.

(H1)

☞ Open at Proper Tab according to First Letter or Letters of Name and refer to Buff Sub-Index sheet for page reference.

KEYS PRINTING CO., GREENVILLE, S. C.

FILE NUMBER DATE OF RECORD	GRANTORS FAMILY NAMES	GIVEN NAMES ABCDEFGHIJ	GIVEN NAMES JKLMNO	GIVEN NAMES PQRSTUWXYZ	GRANTEES	BOOK	PAGE	No. of Acres	BRIEF DESCRIPTION, LOCATION, ETC. (Not Warranted)
27929 June 14, 1982	Foster				E. W. Huff	1168	550	}	Strip (.1490 acs)
" "	"				" "	1168	550		
5436 Sept 2, 1982	"				Marguerite Bartholomew	1173	240		Lot Railroad St.
5978 Sept 9, 1982	"				Charles W. Mitchell	1173	589		4.5 acres Brooks Dr.
6569 Sept. 15, 1982	"				Joseph A. Tolbert Jr	1173	926		Revocable Trust Agreement
9731 Oct. 21, 1982	"				B. Robert Coker, Jr.	1176	14		1/4 of Sec. 4 "East Highland Estate" Lot 17 Vantage and Westview Ave.) Life Estate Reserved
12358 Nov. 22, 1982	"				Mary J. Tolison	1177	581		Lot Ruthford & Haverly Sts.
13247 Dec. 1, 1982	"				B. Robert Coker, Jr.	1178	229		mt. lot 17 & Pt Lot 16 Smith St.
14250 Dec. 13, 1982	"				Willie Mae Edwards	1178	789		Lot 2 Sec. A East South
14957 Dec. 20, 1982	"				Carl J. Huemmer	1179	232		Lot 122 Bramble Ct. Dove Tree "Nicholtown Hgts."
15385 Dec. 23, 1982	"				James R. Hill	1179	491		Lot 112 Cowan Ct. (Rivers St.)
16569 Jan 6, 1983	"				L. Stewart Shanks	1180	449		Lots 6 & 7 White Horse Rd.
17389 Jan 17, 1983	"				Iri - Co Investments, Inc.	1180	932		Lot 6 Wamberley Way Sec. I Mills
18771 Feb. 1, 1983	"				B. Robert Coker, Jr.	1181	682		pt. lot 121 Birch B "Woodside"
19081 Feb. 2, 1983	"				B. Robert Coker, Jr.	1181	844		F.W. Fox mfg. Co. Sec. I Lot 108 (#28) C St. Village Homes
19773 Feb. 10, 1983	"				Eula Mayfield	1182	340		Power of Attorney

old A for Margant S. Tolbert
Margant J.

Alverson
Estelle

F/K/A Nancy B. Odom
Nancy B.

DIRECT or GRANTOR Index to Deeds — Greenville County, S. C.

Open at Proper Tab according to First Letter or Letters of Name and refer to Buff Sub-Index sheet for page reference.

KEYS PRINTING CO., GREENVILLE, S. C.

FILE NUMBER DATE OF RECORD	GRANTORS FAMILY NAMES	GIVEN NAMES ABCDEFGHIJ	GIVEN NAMES KLMNO	GIVEN NAMES PQRSTUVWXYZ	GRANTEES	BOOK	PAGE	No. of Acres	BRIEF DESCRIPTION, LOCATION, ETC. (Not Warranted)
19777 Feb. 10, 1983	Foster		By atty. in fact Eula Mayfield Lambert		Limberlands, Inc.	1182	354	10.5	Acres Gap Creek Rd.
19827 Feb. 10, 1983	"		By atty. in fact Eula Mayfield Lambert		Limberlands, Inc.	1182	398		Acres Gap Creek Rd.
26983 Feb. 23, 1983	"			Ned A.	B. Robert Cohen, Jr.	1183	13		"Westview Hgts." Int. lot 13 2 Wilburn Ave.
25152 Apr. 1, 1983	"			Melvin Harry	Bonnie B. Foster	1185	477		Int. Lot 64
26022 Apr. 8, 1983	"			Mary Jo Mc Carter et al	John W. Mulkey, Jr. et al	1186	67	4.27	Ac. Piney Rd.
27324 Apr. 20, 1983	Foster			Mickey B.	Gordon E. Mann	1186	725	0.31	acres Floyd St.
27611 Apr. 22, 1983	Foster			Steve A.	Ernestine T. Childers	1186	888	.511	acres Moon Ave. Piedmont Ave.) East Highland Est. Sec. 4
28102 Apr. 21, 1983	Foster			Ned A. et al	Walter Henry Russell et al	1187	144		Lot 17 Vintage Ave. (Westview)
28064 May 2, 1983	Foster			Martha Karen	Eugene Melashenko et al	1187	440		Et. lot 48 Keith Dr.
28979 May 3, 1983	Foster	Artie M.		et al	W. D. Mayfield et al	1187	613		Butler Jr. Int. 10.4 acres S.E. Hwy 288
28454 May 3, 1983	Foster	Artie M.		et al	Jesse E. Mayfield	1187	617		Butler Jr. Int. 10.4 acres S.E. Hwy 288
30811 May 19, 1983	Foster			Melvin Harry	Bonnie B. Foster	1188	542		Blk. V Int lot 15 Colonial Ave Riverside
31529 May 25, 1983	Foster		Now Joan St. Guinn	Martha Joan St	Robert G. Hartman	1188	882	14.95	Butler Jr. New 2.05 ac. Ac. Cr. Hudson + Julian Rd.
31530 May 25, 1983	"		Now Joan St. Guinn	Martha Joan St.	Rebecca B. Hartman	1188	881	2.05	ac Hudson Rd.
32173 May 31, 1983	"			Ned A. et al	Harold Peake et al	1189	183		Lot 188 Sec 3 Belle Meade
32805 June 3, 1983	"			Ned A.	Dewey M. Steele, Jr.	1189	659		Apartment 39 Sville Lot 634 Seedleaf Ct. Westwood Sec 6

DIRECT or GRANTOR Index to Deeds — Greenville County, S. C.

(I)

Open at Proper Tab according to First Letter or Letters of Name and refer to Buff Sub-Index sheet for page reference.

KEYS PRINTING CO., GREENVILLE, S. C.

FILE NUMBER DATE OF RECORD	GRANTORS FAMILY NAMES	GIVEN NAMES ABCDEFGH	GIVEN NAMES IJKLMNO	GIVEN NAMES PQRSTUVWXYZ	GRANTEES	BOOK	PAGE	No. of Acres	BRIEF DESCRIPTION, LOCATION, ETC. (Not Warranted)
34194 June 16, 1983	Foster	Cancelled Dannie S. Sanderley 1983	3-20-84 #	28914 St B6	84-1208 + Trust Co. First Piedmont Bank	1190	616		Real property Agreement
34330 June 17, 1983	"				Dary A. Cobb et al	1190	640		Lot 121 Woodside Mills Blk B
34331 June 17, 1983	"				Billy Joe Johnson et al	1190	639		Pt. lot 15 Colorado Street Bates Tp.
35564 June 28, 1983	"	Artie M. et al			George R. Mayfield III	1191	269		lot 16.4 Acres S.C. Hwy. 288 Village See 6
35990 June 30, 1983	"				B. Robert Coker Jr.	1191	504		Int. lot 41 D St Judson Mills
4303 July 21, 1983	"			Regina N.	McArthur McDowell	1192	758		lot 63 Canterbury See 2 Westview Hgts.
4169 Aug. 4, 1983	"			Ned A.	David C. Waldrep II	1193	796		lot. lot 132 Wickham Ave.
4374 Aug. 5, 1983	"			Ned A. et al	Wallace O. Tate	1193	890		Prissy PK. lot 67 Delands Ave. Paris Prop. Project
5108 Aug. 12, 1983	"			Paul G. Jr.	Robert Paul Foster	1194	286		Unit #2 Kellen Court Adams Horiz.
5830 Aug 18, 1983	"			Luther B. Ripelle III	Clarence O. Pittman et al	1194	646		Forest See 2 lot 31 Strain Rd, Sheffield
6025 Aug 19, 1983	"	JKA Spino		Marcus Shapiro et al	Daniel Reese et al	1194	791	1194	Ac. Entw Sp.
8086 Sept 8, 1983	"	Included in Encl See Forester		Frances et al Dara	Spencer J. H. Heday	1195	997		lot 11 Cassin Ave., Pick Sp
8055 Sept 8, 1983	"			Ned A.	B. Robert Coker Jr.	1195	937		Int. Lot 16, Judson Rd
8060 Sept 8, 1983	"	Bobby B. et al			Sandra Reese	1195	959		lot 131 McVade Ave. City View
" "	"	Arnette M. et al			" "	1195	959		
9260 Sept 14, 1983	"			Ned A.	B. Robert Coker Jr.	1196	571		lot 281 Woodfield See.

DIRECT or GRANTOR Index to Deeds — Greenville County, S. C.

☞ Open at Proper Tab according to First Letter or Letters of Name and refer to Buff Sub-Index sheet for page reference.

KEYS PRINTING CO., GREENVILLE, S. C.

(J)

FILE NUMBER DATE OF RECORD	GRANTORS FAMILY NAMES	GIVEN NAMES ABCDEFGHIJ	GIVEN NAMES JKLMNO	GIVEN NAMES PQRSTUVWXYZ	GRANTEES	BOOK	PAGE	No. of Acres	BRIEF DESCRIPTION, LOCATION, ETC. (Not Warranted)
12227 Oct 13, 1983	Foster			M. J. Jarry	Bonnie B. Foster	1198	487		Brandm Plant See 2 Sub lot 451 Jones St. Abney Mills
12228 Oct 13, 1983	"			Melvin Jarry	Bonnie B. Foster	1198	488		Sub lot 10 Apple Orchard
13488 Oct 25, 1983	"			Dep A.	Jimmy McDaniel	1199	174		Sub 26 Carolina St. Oxford Estates
14134 Oct 31, 1983	"			Melvin Jarry	Bonnie B. Foster	1199	578		Sub lot 27, Shannon Forest
17621 Dec 1, 1983	"			Dep A.	B. Robert Coker, Jr.	1201	662		Sub 59+60 Newwood Heights
17962 Dec 5, 1983	"			Margaret J. et al	Joseph A. Tolbert et al	1201	941		Lot 9 Augusta St.
17964 Dec 5, 1983	"			Margaret Tolbert et al	Lucy Elizabeth Tolbert	1201	942		Sub lot 9 Augusta St.
17963 Dec 5, 1983	"			Margaret Tolbert et al	James Robert Tolbert	1201	943		Sub lot 9 Augusta St.
18124 Dec 6, 1983	"			Richard J.	Phill McLeod, Jr.	1201	998		Sub 20 Partridge Lane
19497 Dec 20, 1983	"			Dep A.	Edna Suttler	1202	767		Sub A Sub 219 Joshell Rd. Woodfield Dr.
20339 Dec 29, 1983	"			Dep A.	J. C. Chandlee	1203	345		Sub 32+33 Oak Hill Dr. Shady Lake Blvd Ave. Saw Juice Highlands
23393 Jan 30, 1984	"			Stephan Max	Stephan Max Foster	1205	333		Sub 51, 52 Sunshine Court Club Rd Bldg Ave. Saw Juice Highlands
23394 Jan 30, 1984	"			Stephan Max	Michael J. George	1205	350		Sub lots 51, 52 Sunshine Court Club Rd (aka Saw Juice)
24993 Feb 14, 1984	"			Robert J.	Isabel N. Crutchfield	1206	251		Unit 48 University Ridge Dr
26375 Feb 28, 1984	"			Dep A. et al	CCC Bonding Co.	1207	36		Sub 16, Joshua Rd.

DIRECT or GRANTOR Index to Deeds — Greenville County, S. C.

(J)

Open at Proper Tab according to First Letter or Letters of Name and refer to Buff Sub-Index sheet for page reference.

KEYS PRINTING CO., GREENVILLE, S. C.

FILE NUMBER DATE OF RECORD	GRANTORS FAMILY NAMES	GIVEN NAMES ABCDEFGHIJ	GIVEN NAMES KLMNO	GIVEN NAMES PQRSTUVWXYZ	GRANTEES	BOOK	PAGE	No. of Acres	BRIEF DESCRIPTION, LOCATION, ETC. (Not Warranted)
26799 Mar 1, 1984	Foster			Richard J.	Guarita B. Foster	1207	276		Joint Property Reserve Unit A-24 Middleton Place
27157 Mar 5, 1984	"		Ad A.		Jerry E. Anderson et al	1207	483		Lot 80 Bailey St. Jamaica
27419 Mar 7, 1984	"		Ad A.		Michael D. King	1207	641		Lot 2 Woodside Mill Sec C Farley St
27667 Mar 9, 1984	"			James P. + Richard Eyle et al	Jerry Aiken	1207	794		Lot 2 Rutherford Rd +
28695 Mar 19, 1984	"	Blady Naomi et al			Brend J. Mcbowens	1208	459		Int 1.01 ac. Wing Quarry Rd.
31487 May 29, 1984	"		John L.		Marjorie S. Foster	1213	617		Lot 20 Int pt Unit No 24 - 0.50 ac.
31488 May 29, 1984	"		John L.		Marjorie S. Foster	1213	618		Lot 20 Int pt Unit No 24 - 0.6 ac. 11th Ave
31489 May 29, 1984	"		John L.		Marjorie S. Foster	1213	619		Down. Sec 2, Chick Spr. Sp. Lots 37 + 38 Lakeside Dr. Area
31491 May 29, 1984	"		John L.		Marjorie S. Foster	1213	621		Int pt Unit, Lake Dr. (Lincoln Rd.)
42662 Aug 8, 1984	"	Anne C. et al		+ William A.	Greenville County	1218	972		Insurance Assistance Agreement Transferred
4283 Aug 8, 1984	"	Blanche et al			George A. Weather	1218	938		Lot 18 Stewart St. Blk C
7933 Sept 11, 1984	"	Billie Manley et al.			Broadus E. Ellerton Sr.	1221	482		Special power of attorney
7931 Sept 11, 1984	"	Billie Manley et al.		Special atty in fact Broadus E. Ellerton Sr.	Patricia M. Dale	1221	490	1.69	acs. Cr. Ellerton Sr + Dixie Ave
9464 Sept 26, 1984	"			aka Wilma Lee Foster et al	Marjorie J. Robinson	1222	720		Power of attorney Myrtle St.
9462 Sept 26, 1984	"			aka Wilma Lee Foster et al	Marjorie J. Robinson	1222	720		Int. 1.50 ac. Myrtle St. Rd.
12870 Oct 30, 1984	"	Eloise N.			William Loyell Foster	1225	134		Power of attorney

DIRECT or GRANTOR Index to Deeds — Greenville County, S. C.

Open at Proper Tab according to First Letter or Letters of Name and refer to Buff Sub-Index sheet for page reference.

(K)

FILE NUMBER DATE OF RECORD	GRANTORS FAMILY NAMES	GIVEN NAMES ABCDEFGHIJ	GIVEN NAMES JKLMNOPQ	GIVEN NAMES RSTUVWXYZ	GRANTEES	BOOK	PAGE	No. of Acres	BRIEF DESCRIPTION, LOCATION, ETC. (Not Warranted)
12871 Oct 30, 1984	Foster			Royall William	Elois H. Foster	1225	142		power of attorney
12872 Oct 30, 1984	"			Royall William	Elois H. Foster	1225	150		Special power of attorney
12873 Oct 30, 1984	"	Elois H.			William Royall Foster	1225	176		Special power of attorney
12292 Nov 1, 1984	"			Rogers D. Pamela H.	Boye A. Clardy	1225	443		Sub Paper mtn. Rd, also water rights Butler Sp.
12558 Nov 2, 1984	"			Wanda Owens	Betty D. Owens	1225	576		power of attorney
14613 Nov 14, 1984	"	Genes P. Bridges Dorena P. Bridges			James B. Coley James B. Coley	1226	379		Sub 289 McCarey St.
15125 Nov 19, 1984	"			Shawell E.	McVee Construction + etc	1226	672		Sub 41 Oakwood Ave, Oakwood Ave.
15982 Nov 27, 1984	"		Neil A.		Jack. Elrod	1227	211		pt lot 25 Palmetto St (ave)
17919 Dec 14, 1984	"			Sallie H.	Paul J. Foster Jr.	1228	619		Sub 126 Willowood Dr.
18120 Dec 17, 1984	"	Dore M.			Clyde E. Pruitt	1228	968		Sub 5. Saluda River Water Sp. also lots 12, 13, 14 Maple St.
18680 Dec 19, 1984	"			R. Jack	Shyaz Charities Inc.	1229	315		Sub 1, 2, 3 Cr. Railroad + Maple St
19438 Dec 31, 1984	"		Neil A.		Lornie G. McIntosh	1230	36		Sub 130 Bibb St New Mill Village
20293 Jan 9, 1985	"			Sallie H.	Paul J. Foster Jr.	1230	663		Power of attorney
20661 Jan 11, 1985	"			Paul J.	Floyd R. Granger Jr.	1230	850		Sub 22 Southwood Dr. Southwood
11171 April 3, 1985	"	Elizabeth Henry Jr.			W. Robert Spear	1234	926		Tract 2 Old Sulphur Sp. Rd. also 1/2 ac. Butler Sp.
"	"				"	1234	926		

DIRECT or GRANTOR Index to Deeds — Greenville County, S. C.

(K1)


Open at Proper Tab according to First Letter or Letters of Name and refer to Buff Sub-Index sheet for page reference.

()

FILE NUMBER DATE OF RECORD	GRANTORS FAMILY NAMES	GIVEN NAMES ABCDEFGHIJ	GIVEN NAMES JKLMNOPQ	GIVEN NAMES RSTUVWXYZ	GRANTEES	BOOK	PAGE	No. of Acres	BRIEF DESCRIPTION, LOCATION, ETC. (Not Warranted)
28550 Mar 28, 1985	Foster	Clyde E.			Regina J. Childs	1235	811		Lot 108, Berea Forest, Sec. 2
29434 Apr 2, 1985	"		Ned A.		Mattie W. Nellams	1236	289		Plant Lot 36, Abney Mills, Poinsett
22209 Apr 26, 1985	"		Ned A.		Michael N. Harty <i>Cooperatives Inc.</i>	1238	19		Lot 12, Cobb St, New Hope
22700 Apr 30, 1985	"		Jackie J.		Lauren Christie	1238	325		Right of way Agreement
32183 Apr 30, 1985	"	Angela C. M. Brent			Alena A. Wallace <i>etc</i>	1238	282		Lot 48 Calloway St. North
33609 May 7, 1985	"	Shady D.			Dicie F. Howard	1238	876		Int lot 2 line st, Chick Spg. P.
33608 May 7, 1985	"	Shady D.			Dicie F. Howard	1238	877		Chick Spg. Sp Int lot 13 + 14 Line st (July 01)
34535 May 14, 1985	"	Edith N. Jackson			Belmont Heights	1239	435		Protective Covenants to Belmont Heights Subd.
"	"	"	"	"	"	1239	435		
35128 May 20, 1985	"		Ned A.		B. Robert Coker Jr.	1239	865		Int 60 South St. Johns Mills
35873 May 28, 1985	"	Elbert			Rosa Lynch <i>etc</i>	1240	342		Power of Attorney
26000 June 3, 1985	"		Jacqueline <i>etc</i>		James Graham	1240	917		Contracts for Deeds
"	"		Mancy Jr.		"	1240	917		
37527 June 10, 1985	"		Ned A.		Kenneth F. Clayton	1241	248		Lot 61 City View
37785 June 11, 1985	"		Ned A.		Lennie H. Foster	1241	537		Int 4499 ac along 1523 ac Int lot Forest-Crow Ad Orpld Sp.
39820 June 28, 1985	"			W. Robert	Margaret J. Foster	1241	947		Power of Attorney

DIRECT or GRANTOR Index to Deeds — Greenville County, S. C.

REG. U. S. PAT OFFICE *Chas McCott* County Indexes Since 1888 An Identifying Trade Mark

 Open at Proper Tab according to First Letter or Letters of Name and refer to Buff Sub-Index sheet for page reference.

COTT FAMILY NAME INDEX No. 75 © 1949
MADE BY THE COTT INDEX COMPANY, COLUMBUS, OHIO
SOLD BY WALKER, EVANS & COGSWELL CO., CHARLESTON, S.C.

(L)

FILE NUMBER DATE OF RECORD	GRANTORS FAMILY NAMES	GIVEN NAMES ABCDEFGHIJ	GIVEN NAMES JKLMNO	GIVEN NAMES PQRSTUVWXYZ	GRANTEES	BOOK	PAGE	No. of Acres	BRIEF DESCRIPTION, LOCATION, ETC. (Not Warranted)
39819 June 28, 1985	Foster		J.		William Robert Foster	1242	950		Power of attorney
492 July 2, 1985	"		Margaret		Patricia L. Odgen ^{the}	1243	369		Plant Sec. 2 Lot 385 Abney miles Brandon Circle
1702 July 16, 1985	"			W. Robert	Y & N Builders, Inc	1244	210		Sewer Easement, Brookside
1699 July 16, 1985	"			W. Robert	Marshall Foster	1244	215		Brookside Cr. University Pk. Lot 125 + Pt. Lot 89
1698 July 16, 1985	"			W. Robert	W. Robert Foster, Jr.	1244	217		Brookside Cr. + University Pk. Lot 126 + Pt. Lot 88
2386 July 22, 1985	"		Ed		Reneith J. Clayton	1244	683		Chick. Supp. 2p. (Green) Lot 142 (6) Green St. Greenidge Village
2387 July 22, 1985	"		Ed A		Willie Ray Cothran Jr.	1244	684		Greenidge Village Lot 55, South St. Sec. 5, Jackson
6850 Aug 27, 1985	"		Ed A		Mabel J. Lynn	1247	376		Lot 6, Buncome Rd.
6851 Aug 27, 1985	"		Ed A		Mabel J. Lynn	1247	377		Plant Sec. 9 Lot 18 E. High St. (any) Woodside
6852 Aug 27, 1985	"		Ed A.		James Cooley	1249	378		Lot 11 Spring Bank Dr.
6853 Aug 27, 1985	"		Ed A.		James Cooley	1249	379		Lot 1 Buncome Rd + pt. Lot Blk. D. Brookforest
13542 Oct 18, 1985	"		Ed A.		B. Robert Coker Jr.	1251	560		Lot 5 Woodmont Circle
16051 Nov 7, 1985	"	Clairie	+	Willie A.	^{the} Sewer Authority Western Carolina Regional	1252	961		Resolution Rebutler's 2 King
	"	Wennis			"	1252	961		
18367 Nov 29, 1985	"		Larry H.		Deborah L. Foster ^{the}	1254	252		Specie Power of attorney
18363 Nov 29, 1985	"		Larry H.		Billy C. Campbell	1254	251		Sec. B Lot 266 Ingle Rd, Woodfield

DIRECT or GRANTOR Index to Deeds — Greenville County, S. C.

(L1) REG. U. S. PAT. OFFICE *Chas McCott* County Indexes Since 1888 An Identifying Trade Mark

Open at Proper Tab according to First Letter or Letters of Name and refer to Buff Sub-Index sheet for page reference.

COTT FAMILY NAME INDEX No. 75 © 1949
MADE BY THE COTT INDEX COMPANY, COLUMBUS, OHIO
SOLD BY WALKER, EVANS & COGSWELL CO., CHARLESTON, S.C.

FILE NUMBER DATE OF RECORD	GRANTORS FAMILY NAMES	GIVEN NAMES ABCDEFGHIJ	GIVEN NAMES JKLMNOPQ	GIVEN NAMES RSTUVWXYZ	GRANTEES	BOOK	PAGE	No. of Acres	BRIEF DESCRIPTION, LOCATION, ETC. (Not Warranted)
18746 4, 1885	Foster		<i>aka</i> <i>Jullie Arkin</i>	<i>Jullie</i>	<i>Flora W. Wyatt</i>	1254	668		<i>Sub 21 Century St.</i>
19208 Dec 6, 1985	"	<i>Carolyn S +</i>		<i>Tommy Hobbs H. Clayton</i>	<i>et al Sewer Authority</i>	1254	797		<i>Plant</i> <i>Lot 25 Abney Mills, Kennew</i>
19566 Dec 10, 1985	"	<i>Claire +</i>		<i>Willie A. Western</i>	<i>Carolina Regional</i>	1255	79		<i>Right of way (550.3-1-9)</i>
"	"	<i>Dennis et al</i>		"	"	1255	79		
22115 Jan 3, 1986	"		<i>Jack</i>		<i>Duke Power Company</i>	1256	893		<i>Right of Way</i>
25706 Feb 4, 1986	"		<i>Margaret</i>		<i>F. Edward Dulcans Jr.</i>	1261	196		<i>Sub lots 1, Augusta St.</i>
28686 Mar 2, 1986	"			<i>Reba et al.</i>	<i>J. Duayne Stephen</i>	1261	6		<i>Sub 2 Bear Creek Dr. Chestnut</i>
29337 Mar 6, 1986	"	<i>Dr. et al</i>	<i>Rile</i>		<i>Rile Foster Jr.</i>	1261	254		<i>loc.</i>
32367 Apr 2, 1986	"		<i>Bertie et al</i>		<i>Betty S. Bertie</i>	1263	324		<i>Sub Chick Sp. Sp.</i> <i>Sub lots 11 Cr. Lane + Bertie</i>
33451 Apr 11, 1986	"	<i>Wayne</i>	<i>E. et al</i>		<i>Jenkin Inc.</i>	1264	3		<i>subed Bl. 113.7 Pg 534</i> <i>Waiver of Restrictions for orig</i>
33910 Apr 17, 1986	"	<i>Gary + Luann et al</i>			<i>James M. Remington</i>	1264	266		<i>loc. 2. Highland Sp.</i>
34879 Apr 24, 1986	"		<i>Paul J. Jr. et al</i>		<i>Jerome T. Wylie</i>	1264	844		<i>Lot 45 Southwood Acc.</i>
37512 Apr 24, 1986	"		<i>Paul J. Jr. et al</i>		<i>William D. Thomas</i>	1264	845		<i>Lot 41 Southwood Acc.</i>
38254 Mar 13, 1986	"		<i>William</i>		<i>Ola C. Foster</i>	1266	113		<i>Sub 7</i> <i>Sub 21, Smith St. Wm. J. J. et al</i>
41515 June 11, 1986	<i>Foster</i>	<i>George</i>			<i>Larry S. Foster</i>	1268	429		<i>J. W. Pae mfg Co. Sec 1 Fifth St.</i> <i>Lot 157 Sec 1 Village Homes</i>
41621 June 12, 1986	<i>Foster</i>		<i>Muriel M.</i>		<i>Richard M. Christian Jr. et al</i>	1268	471		<i>Garret</i> <i>Lot 760 Scarlett St. Sherwood</i>

DIRECT or GRANTOR Index to Deeds — Greenville County, S. C.

(M1)

Open at Proper Tab according to First Letter or Letters of Name and refer to Buff Sub-Index sheet for page reference.

()

FILE NUMBER DATE OF RECORD	GRANTORS FAMILY NAMES	GIVEN NAMES ABCDEFGHIJ	GIVEN NAMES KLMNO	GIVEN NAMES PQRSTUVWXYZ	GRANTEES	BOOK	PAGE	No. of Acres	BRIEF DESCRIPTION, LOCATION, ETC. (Not Warranted)
18624 Nov 6, 1986	Foister	Anna S. + Larry D.			James L. Richardson	1280	167		Sec. East pt lot 2 h.e. In Rd + E h.e. ct
22172 Dec 5, 1986	Foster	Guy B. Trust Fund	etal		Jane A. Richard	1282	449		Lot 3 old Parker mill Rd Abney Mill
22908 Dec 8, 1986	"	Bonnie B.			Jessie J. Bradley	1282	558		lot 451 Brandon Plant Sec. 2
27624 Dec 21, 1986	"	Bonnie B.			Larry Ray Weil	1285	104		lot 64 Gibson Rd.
28981 Jan 9, 1987	"	For Jimmie Pittman			Denge W. Maddox	1286	08		Sec 2 lot 36 Monaghan Mill Millage
22078 Feb 4, 1987	"	James H.			Deborah E. Calloway	1287	806		lot 1 Dacville Rd. Bath Sp.
33499 Feb 17, 1987	"	Edward H. + Mina H.	etal		Smith + Steele Builders	1288	494		Int Parcel Russton place Sec 2 Pl 2 yarding see deed Bk 1274 pg 241 + Bk 1283 pg 763
" "	"	"	"	"	"	1288	494		Carolina Hills
34682 Feb 25, 1987	"	Jack			Charles E. Hunt	1289	63		lot 4 Antioch Church Rd. yarding see deed Bk 1285 pg 664
36644 Mar 10, 1987	"	Margaret Bowers	p. etal		Edward D. Jackson	1289	949		lot Sullivan St. St. Ann
37919 Mar 16, 1987	"	Minnie			David Lane Goodman	1290	418	0.5	Acres = lot 6
44807 Mar 24, 1987	"	Jane S.			Arthur R. Jellous	1291	86		lot 3 Sub B. 5. Hwy 29 Chick Spg Sp. Queen Vista
46684 Apr 21, 1987	"	For Frank Ray Crumley	Winged etal		Winged A. Freeman	1293	94		lots 10, 11 + 12 Marylawer St.
46877 Apr 30, 1987	"	Ray C.			David E. Foster	1293	779	2 1/2	lot 83 Covington Rd. Sec. II
48549 May 1, 1987	"	Anne C. + William			Laurence C. Odd	1293	849		lot 72 Cherokee Forest Cherokee Tr.
May 11, 1987	"	In Trust.			Lucy F. Jones	1294	528		Queen Vista lot 1 Marie Louisa Lane

DIRECT or GRANTOR Index to Deeds — Greenville County, S. C.

REG. U. S. PAT OFFICE *Chem-Lite* County Indexes Since 1888 An Identifying Trade Mark

Open at Proper Tab according to First Letter or Letters of Name and refer to Buff Sub-Index sheet for page reference.

COTT FAMILY NAME INDEX No. 75 © 1949
MADE BY THE COTT INDEX COMPANY, COLUMBUS, OHIO
SOLD BY PHOTO COPY SUPPLY, MAULDIN, S. C.

(7)

FILE NUMBER DATE OF RECORD	GRANTORS FAMILY NAMES	GIVEN NAMES ABCDEFGH	GIVEN NAMES IJKLMNO	GIVEN NAMES PQRSTUVWXYZ	GRANTEES	BOOK	PAGE	No. of Acres	BRIEF DESCRIPTION, LOCATION, ETC. (Not Warranted)
53941 June 5, 1987	Foster	Calbraith	Petal		Rebecca L. Moore etal	1296	752		Shared driveway Mutual easement for
54892 June 10, 1987	"			Stanley	Edu B. Foster	1297	113		Int Lot 11 Parkwood
2606 July 15, 1987	"		Jane Y +	William	Claude M. Banks etal	1299	812		Lot 255 Newmarket Place Sec. 12
6715 Aug 5, 1987	"		Lenie	etal	Dorothy Mable Pym	1301	848		Lot Locust Hill Rd.
7680 Aug 12, 1987	"	Eugene			Sharon Ann Wardlaw Association Inc.	1302	217		Lot 142 Conster Village
12024 Sept 8, 1987	"			W. Douglas	Illinois Management	1304	581		Int 2 parcels
12430 Sept 9, 1987	"		J. H.	etal	J. Gerald Hupp etal	1304	711	.0915 a.	
12959 Sept 14, 1987	"	Received by Estate Cora L.	Jennie	etal	Eugene Foster etal	1305	14		Lot Austin Sp.
14866 Sept 25, 1987	"		Lennier	etal	Robert A. Foster etal	1305	933	3.63 acres	
15735 Oct 1, 1987	"			Jane S. Doe	Barbara F. Zedd etal	1306	429		Lot 122 Sec. B Woodside Mpls
15968 Oct 1, 1987	"	Bonnie B			Mario E. Galvario etal	1306	537		Lot 27 Thonon forest
20427 Nov 2, 1987	"		symatis go, wanie yabank go. Lathin + Phorde		Stockton, Whitley, Wain	1309	317		go E N. Harrison Bridge Rd.
20833 Nov 3, 1987	"		Jane +	Roger B.	Billie Jean Jones	1309	598		Lot 2 Berry Rd (near hills)
24145 Nov 19, 1987	"		Jackie		Windsor Properties Inc.	1310	839		pt Lot 7, S.C. Hwy 396 Austin
25262 Nov 27, 1987	"		symatis go, wanie yabank go. Larry W.		Administrators of Veterans Affairs	1311	409		Lot 29 E Belvedere Ad Center
25856 Dec 9, 1987	"	David P.	J Lee	Anna	Richard N. Eubank etal	1311	682		Lot 24 Brentwood Sec. 2

DIRECT or GRANTOR Index to Deeds — Greenville County, S. C.

(N1)

REG. U. S. PAT OFFICE *ChumCott* County Indexes Since 1888 An Identifying Trade Mark

Open at Proper Tab according to First Letter or Letters of Name and refer to Buff Sub-Index sheet for page reference.

COTT FAMILY NAME INDEX No. 75 © 1949
MADE BY THE COTT INDEX COMPANY, COLUMBUS, OHIO
SOLD BY PHOTO COPY SUPPLY, MAULDIN, S. C.

FILE NUMBER DATE OF RECORD	GRANTORS FAMILY NAMES	GIVEN NAMES ABCDEFGH	GIVEN NAMES IJKLMNO	GIVEN NAMES PQRSTUVWXYZ	GRANTEES	BOOK	PAGE	No. of Acres	BRIEF DESCRIPTION, LOCATION, ETC. (Not Warranted)
33521 Jan 29, 1988	Foster		B. Jackson		Jane E. Foster ^{etal}	1316	209		Power of attorney
36604 Feb 19, 1988	"	Don P.			Doris W. Foster	1317	563		Lot 75 Rensdy Park
40242 Mar 21, 1988	"	By master W. Daniel Garbarough Jr. Calbraith P.			Sec 9 Housing + Urban ^{Seces.}	1319	784		tract, Whitehall St.
46704 Mar 23, 1988	"	By master W. Daniel Garbarough Jr. Regina M.			Sec 9 Housing + Urban ^{Seces.}	1320	38		Lot 169 Sutton Place Sub.
41795 Mar 30, 1988	"	Gladys			Aixie J. Howard	1320	612		Durable Power of attorney
45454 April 22, 1988	"			Waymond	Maurie Rice ^{etal}	1322	817		Lot 27 Lincoln Rd. Chick Spp
45646 April 22, 1988	"	Debra + James			Boyd A. North	1322	897		Lot 16 Dulles Mt. Rd. Drexel Mills Village Sec 2
45919 Apr 25, 1988	"	By master W. Daniel Garbarough Jr. 3KA signed by Seyndalen			Randall S. Miller	1323	41		Lot 75 (#41) Blake St. Duncan
54022 June 6, 1988	"	Cecil Everett			Cecil Everett Foster Jr.	1327	372		Specie Power of attorney
57254 June 23, 1988	"		Norma		Harold W. Whiten	1329	212		St + Range View Dr. Lot 23 White Horse Heights, Oak
1369 July 8, 1988	"			Paul J. ^{etal}	Southwood Dr.	1330	972	Amended	pg 577 Restriction, See Deed Bl. 787, Church St
1979 July 12, 1988	"	Betty F + Jimmy			Reneth Edward Duncan ^{etal}	1331	437		Lot 9 Subd for Albany Mills,
6549 Aug 5, 1988	"	Bobby C. ^{etal}			Knight + Martin Inc.	1334	62		Lot 131 Near Monaghan Mills City View
"	"	Annelle M. ^{etal}			"	1334	62		"
11674 Sept 2, 1988	"			Paul J.	Marilyn Thine	1336	992		Lot 126 Willowood Dr.
12663 Sept 9, 1988	"	Charles M.			James H. Franklin	1337	515		Pay Mt pt lot 3 Old Buncube Rd.
12719 Sept 9, 1988	"			Paul J. ^{etal}	Paul David O'Neal ^{etal}	1337	532		Lot 21 Southwood Dr.

DIRECT or GRANTOR Index to Deeds — Greenville County, S. C.

REG. U. S. PAT. OFFICE *Chas McCott* County Indexes Since 1888 An Identifying Trade Mark

Open at Proper Tab according to First Letter or Letters of Name and refer to Buff Sub-Index sheet for page reference.

COTT FAMILY NAME INDEX No. 75 © 1949
MADE BY THE COTT INDEX COMPANY, COLUMBUS, OHIO
SOLD BY PHOTO COPY SUPPLY, MAULBIN, S. C.

(0)


FILE NUMBER DATE OF RECORD	GRANTORS FAMILY NAMES	GIVEN NAMES ABCDEFGH	GIVEN NAMES IJKLMNO	GIVEN NAMES PQRSTUVWXYZ	GRANTEES	BOOK	PAGE	No. of Acres	BRIEF DESCRIPTION, LOCATION, ETC. (Not Warranted)
13706 Sept 15, 1988	Foster			Paul J. Jr.	Richard W. Locke	1338	146		lot 8 Main St. also lot 7 Main St
14200 Sept 19, 1988	"			W. Bryant	+ Telegraph Co. Southern Bell Telephone	1338	424		Right of way
14890 Sept 22, 1988	"	By United States Bankruptcy Court		Henny Wayne et al	United States Bankruptcy Court	1338	829		Bankruptcy Petition
"	"	By United States Bankruptcy Court		michele et al	" " "	1338	829		
16527 Sept 30, 1988	"			R. Jack	City of Greenville	1339	870		Hold Harmless Agreement
19727 Oct 7, 1988	"			Edward H. Mene	Michael Vincent Clark	1340	591		Page 2 lot 71 Ruston Place Sec 2 Creek Hill Rd
19843 Oct 21, 1988	"			Edna	Greenville County	1341	761		Statement of Consent (Mush Ingleswood Estate)
24735 Nov 21, 1988	"	By Greenville County Tax collector		Don P.	J & H. Properties	1344	806		lot 3 Sec A Fairview Rd. Duck Ests.
26329 Dec 1, 1988	"			Cleopatra	Abalee Duck Corp	1345	766		lot 2 survey for C. 2d.
28136 Dec 13, 1988	"	By master w. Daniel Yarnborough Jr.		Henny W. et al	Administrators of Veterans	1346	830		lot 50 Oak Forest Sec III
	"	By master w. Daniel Yarnborough Jr.		Michele et al		1346	830		
28483 Dec 14, 1988	"	Just find by D.		Billie Joe Dollige		1347	57		1 ac. Center of
29290 Dec 20, 1988	"	State of S.C. P. 17.		Edith Hayes	Jackson Bull Foster	1347	560		lot 50 Sheffield Rd. White Spgs 20. Dec of Distribution, lot 49 Belmont
130772 Dec 30, 1988	"			B. Robert D.	Charles Edward McCue	1348	578		lot 8 Parkin mill Rd. Windfield
1210 Jan 9, 1989	"			Angela + Milton	John M. Marks	1349	636		lot 64 Green View Drive White

over

DIRECT or GRANTOR Index to Deeds — Greenville County, S. C.

(01)

REG. U. S. PAT. OFFICE *Chas McCott* County Indexes Since 1888 An Identifying Trade Mark

 Open at Proper Tab according to First Letter or Letters of Name and refer to Buff Sub-Index sheet for page reference.

COTT FAMILY NAME INDEX No. 75 © 1949
MADE BY THE COTT INDEX COMPANY, COLUMBUS, OHIO
SOLD BY PHOTO COPY SUPPLY, MAULDIN, S. C.

FILE NUMBER DATE OF RECORD	GRANTORS FAMILY NAMES	GIVEN NAMES ABCDEFGH	GIVEN NAMES IJKLMNO	GIVEN NAMES PQRSTUVWXYZ	GRANTEES	BOOK	PAGE	No. of Acres	BRIEF DESCRIPTION, LOCATION, ETC. (Not Warranted)
1438 Jan 16, 1989	Foster			<i>State of S.C. By P.R. S.A. James Foster</i>	Ruby Mays Foster	1349	758		<i>Sec. Hwy 186 Bato Jp. Deed of Distribution, Int lot</i>
1805 Jan 13, 1989	"	B. Jack			William Curtis Chile	1350	18		<i>Dist Bencombe St</i>
257 Jan 16, 1989	"	David E			Michael L. More	1350	172		<i>Appl for prep Requisite Unit 35-13 Walden Mary</i>
2574 Jan 18, 1989	"	Don P.			Carl E. Foster	1350	469		<i>Power of attorney</i>
2521 Jan 18, 1989	"			<i>State of S.C. By P.R. Marjorie R.</i>	Neil Richey <i>et al</i>	1350	442		<i>Queen Victoria St Deed of Distribution Lot 19 See Bk. 1350 pg 18</i>
2731 Jan 19, 1989	"	B. Jack			William Curtis Chile	1350	520		<i>Pl parcel 3, Bencombe St. lot 24</i>
6714 Feb 14, 1989	"	<i>By master Charles B. Simmons Jr.</i>		<i>Sandra</i>	Luthe Mortgage Co. Inc.	1352	949		<i>Int Grace Oneal Jp. = pt</i>
8818 Mar 1, 1989	"	Clyde E.			Deloma E. Foster	1354	353		<i>Power of attorney</i>
8817 Mar 1, 1989	"	Deloma			Clyde E. Foster <i>et al</i>	1354	363		<i>Power of attorney</i>
1856 Mar 6, 1989	"		Mary B		Michael E. Durnah <i>et al</i>	1355	79		<i>Quit claim, Int Remy Rd.</i>
10967 Mar 14, 1989	"	Frank Barry			Michael Lohsbue	1355	894		<i>Int Tracts 2, 3, 4 + 5 Oneal Jp.</i>
"	"	Brenda B			"	1355	894		<i>Int Jp.</i>
14561 Apr 5, 1989	"	<i>ally in fact</i>		<i>for Marie D. Lass</i>	Rodney A. Siegfried <i>et al</i>	1358	180	1.91	<i>acres Belue Mill Rd. Glassy</i>
17840 April 26, 1989	"	Daniel D.			John A. Southard	1360	20		<i>R. 1 on McKelvey Rd.</i>
"	"	E. Eugeni			"	1360	20		
18435 April 28, 1989	"			<i>Stanley Ronald</i>	Reith Edwin Foster	1360	340		<i>Int Int Stagers St</i>

DIRECT or GRANTOR Index to Deeds — Greenville County, S. C.

REG. U. S. PAT OFFICE *ChumCott* County Indexes Since 1888 An Identifying Trade Mark

☞ Open at Proper Tab according to First Letter or Letters of Name and refer to Buff Sub-Index sheet for page reference.

COTT FAMILY NAME INDEX No. 75 © 1949
MADE BY THE COTT INDEX COMPANY, COLUMBUS, OHIO
SOLD BY PHOTO COPY SUPPLY, MAULDIN, S. C.


(P)

FILE NUMBER	DATE OF RECORD	GRANTORS FAMILY NAMES	GIVEN NAMES ABCDEFGHIJ	GIVEN NAMES KLMNO	GIVEN NAMES PQRSTUVWXYZ	GRANTEES	BOOK	PAGE	No. of Acres	BRIEF DESCRIPTION, LOCATION, ETC. (Not Warranted)
19055	May 2, 1989	Foster	SA Jackson	Bull	Foster	J. Michael Henson et al	1360	678		Also parcel Lot 49 Belmont Hgts Sec II
20026	May 9, 1989	"	By master Charles S. Simon Jr.	Frank B.	+ Robert S. et al	Frank B. Foster	1361	221		Lot 1 + lot 2 Pine St. also lot 8
22261	May 23, 1989	"	Grace Parker			Judith Parker Bowling	1362	504		lot 7 Highways Ave +
23775	June 1, 1989	"		H. et al	Lennie	Gary D. Lass et al	1363	248		cont 20.596 acs & c Hwy 290
26816	June 20, 1989	"	Wick	Patsy R.	Mrs. Patsy W.	May W. Wofford	1365	199		Lot 19 Marie Ave Dempsey Hts
28509	June 3, 1989	"	Ade W			Lennie R. Walker	1366	172		Double Power gateway
28508	June 3, 1989	"	By P.O.A. Ade W		Lennie R. Walker	Jean Perry	1366	175		Lot 79 Marie Ave Subd.
20243	July 12, 1989	"	State of S.C. By P.R.		Marquet Sturgis	Jonathan P. Low et al	1367	222		Lot # 52 Grand View Hgts. Deed of Distribution, lot lot 15
22590	July 26, 1989	"	Anne J.			John Andrew Foster	1368	277		Stoneledge Drive Forest Sec I lot lot 75 Deed of Distribution
22591	July 26, 1989	"	John Andrew			Andrew P. Foster III	1368	279		Stoneledge Drive Forest Sec I lot lot 75 Deed of Distribution
22794	July 26, 1989	"	By P.R. Booker J. Sr.			Anne H. Foster	1368	281	1.1	ac. Chic Spr sp. Seed 3
24432	Aug 4, 1989	"	Edna B		Ronald S.	Standard Investment Corp	1369	275		Subd. lot 13 Colonial Ave Parkside
22820	Aug 11, 1989	"		Jack	Francis James Wesley et al	Julia Evelyn Haun	1370	156		opposite Jo. lot 6 Carolina Hills Subd. go Village
25328	Aug 28, 1989	"				John D. Vickers Jr.	1371	485		lot 112 Sec 4 Piedmont Manor
28157	Aug 29, 1989	"	Dreen B.	Mathleen		+ Telegraph Co Southern Bell Telephone	1371	645		Right of way
28224	Aug 29, 1989	"			(M) Ruby May	+ Telegraph Co Southern Bell Telephone	1371	700		Right of way

DIRECT or GRANTOR Index to Deeds — Greenville County, S. C.

(71)

REG. U. S. PAT. OFFICE *Chas. McCall* County Indexes Since 1888 An Identifying Trade Mark

 Open at Proper Tab according to First Letter or Letters of Name and refer to Buff Sub-Index sheet for page reference.

COTT FAMILY NAME INDEX No. 75 © 1949
MADE BY THE COTT INDEX COMPANY, COLUMBUS, OHIO
SOLD BY PHOTO COPY SUPPLY, MAULDIN, S. C.

FILE NUMBER	GRANTORS	GIVEN NAMES	GIVEN NAMES	GIVEN NAMES	GRANTEES	BOOK	PAGE	No. of Acres	BRIEF DESCRIPTION, LOCATION, ETC.
DATE OF RECORD	FAMILY NAMES	ABCDEFGHIJ	IJKLMNOP	QRSTUVWXYZ					(Not Warranted)
40419 Sept 7, 1989	Foster		<i>etc</i> Lennie H.		<i>etc</i> E. W. Shuff	1372	542	3.6 ac.	
42892 Sept 25, 1989	"			Richard	Lara Foster	1373	993		Rowood Manor Int. Lot 20 Rowood Lane
44263 Oct 2, 1989	"		Doris H.		Ford Motor Credit Co.	1374	837		Lot 75 Remy Park
47368 Oct 20, 1989	"		Jack		<i>etc</i> Newell H. Debrugge	1376	745		Deer Sp. Lot 9 Carolina Hills Subd
48982 Oct 30, 1989	"		<i>P. III</i> Andrew		Freddie G. Foster	1377	650		Stoughledge Dr. Foxcroft Sec 1 Int. Lot 75 Hunting Hollow Rd
51706 Nov 9, 1989	"		B. Jack	11-17-98 BK # 96540	<i>case of S.C.</i> First Federal S & L	1378	927		+ Rentals Conditional Assignment lease
50871 Nov 9, 1989	"		Eugene		Ans M. Epstration	1379	24		Paul Craig Rd.
"	"		Dan Deany		"	1379	24		
52867 Nov 23, 1989	"			<i>etc</i> Richard J.	Jane Daniel Dey	1380	382		Tract 12 Forestville Estate Assoc
54399 Dec 4, 1989	"		Clifford J. <i>etc</i> Ceil		Craig Doyin <i>etc</i>	1381	453		Lot Cleveland Sp. = Parcel B
"	"			<i>etc</i>	"	1381	453		
58474 Dec 29, 1989	"		Brenda S. <i>etc</i>		Sherman Properties Inc.	1383	974	28.10	Sp. Acres Piedmont Hwy. Grant
58664 Dec 29, 1989	"		Bonnie B.		Edna Dunbar	1384	197		Sub. Block V Lot 15, Colonial Ave, Riverside