

DIRECT or GRANTOR Index to Deeds — Greenville County, S. C.

REG. U. S. PAT. OFFICE *Chas. McCott* County Indexes Since 1888 An Identifying Trade Mark

Open at Proper Tab according to First Letter or Letters of Name and refer to Buff Sub-Index sheet for page reference.

COTT FAMILY NAME INDEX No. 75 © 1949
MADE BY THE COTT INDEX COMPANY, COLUMBUS, OHIO
SOLD BY WALKER, EVANS & COGSWELL CO., CHARLESTON, S.C.

(A)

FILE NUMBER	DATE OF RECORD	GRANTORS FAMILY NAMES	GIVEN NAMES ABCDEFGHIJ	GIVEN NAMES JKLMNO	GIVEN NAMES PQRSTUVWXYZ	GRANTEES	BOOK	PAGE	No. of Acres	BRIEF DESCRIPTION, LOCATION, ETC. (Not Warranted)
17001	Jan 17, 1975	First				as Trs. Younts, Reese & Cofield	1013	309		agreed. see deed bk 1003 pg. 647 Amendment to Trust Agree. for
21689	Mar 20, 1975	"	Federal D. & L. Assn.			Brick & Sile, Inc.	1015	793		"Amnissa Accs." Lot 18 Emily Lane
21689	Mar 20, 1975	"	"	"	"	Brick & Sile, Inc.	1015	794		"Amnissa Accs." Lot A Emily Lane
21934	Mar 24, 1975	"	"	"	"	Charles M. Cagle, et al	1015	904		"Valleybrook" Lot 13 Deer Creek Dr.
22117	Mar 26, 1975	"	"	"	"	Ralph M. Cannon, Jr	1015	992		"Meade" Lot 57 Pine Creek Dr. "Belle
22706	Apr 2, 1975	"	"	"	"	Frank Stanton	1016	282		RD. Hills Lot 8 Saw Hill St., Augusta
22968	Apr 4, 1975	"	"	"	"	W. J. McKimney	1016	263		"Ridgewood" Lot 2 Ridgewood Dr.
24118	Apr 17, 1975	"	"	"	"	Gary B. Jones, et al	1016	963		"Valleybrook" Lot 18 Deer Creek Dr.
25964	May 8, 1975	1st				James E. Bungen	1017	980		U.S. Hwy. 29 Quit claim deed, Lot 510
28393	Apr 3, 1975	Trust	Fed. D. & L. Assn.			Danny Lee Moten	1017	218		Plainsview Dr. "Plainsview Hts." Lot 46 Cor. Old Earley Bldg.
28865	Apr 6, 1975	"	"	"	"	Rose Anne Sullivan	1019	494		"Valleybrook" Lot 4 20 Pine Valley Rd.
30934	June 30, 1975	"				attys. as Trs. Younts, Reese & Cofield	1020	539		recorded in deed bk 1003 pg. 647 Second Amend. to Trust Agree
47	July 1, 1975	"	Fed. D. & L. Assn.			Cardinals, Inc. Broadcasting Co. of the	1020	621		Lot W. Stone Ave. "Draunton Hts."
1415	July 17, 1975	"	"	"	"	Charles Bennett et al.	1021	419		Lot 22 Nappell Lane C. Indian Trill "Seven Lakes"
5340	Aug 28, 1975	"	Fed. S. & L. Assn.			Harry Lee Wood, Jr. et al	1023	301		Lot 60 Cor. Edwards Mill Rd. &
7754	Sept. 23, 1975	"	"	"	"	Bobby Lawrence King et al.	1024	591		"Cochran Hts" Lot 40 Maple Ave.

DIRECT or GRANTOR Index to Deeds — Greenville County, S. C.

(P-1) REG. U. S. PAT. OFFICE *Chas McCott* County Indexes Since 1888 An Identifying Trade Mark

Open at Proper Tab according to First Letter or Letters of Name and refer to Buff Sub-Index sheet for page reference.

COTT FAMILY NAME INDEX No. 75 © 1949
MADE BY THE COTT INDEX COMPANY, COLUMBUS, OHIO
SOLD BY WALKER, EVANS & COGSWELL CO., CHARLESTON, S.C.

FILE NUMBER DATE OF RECORD	GRANTORS FAMILY NAMES	GIVEN NAMES ABCDEFGHIJ	GIVEN NAMES JKLMNO	GIVEN NAMES PQRSTUVWXYZ	GRANTEES	BOOK	PAGE	No. of Acres	BRIEF DESCRIPTION, LOCATION, ETC. (Not Warranted)
11414 Oct. 29, 1975	Direct	Jed. D. +	P. Asano.		Ralph Guerrero, etal.	1026	490		Dr. Glenn Dale II Maudlin Austin Tr Lots 57, 58 + 59 Dugamore
12477 Nov. 10, 1975	"	"	"	"	Continental Mtg. Snc.	1027	49		" Canterbury" Sec. I Lot 54 Third Day St.
13644 Nov. 21, 1975	"	"	"	Mortgage Co., Snc., etal. Piedmont	Village Green, a pts.	1027	610		partial waiver of Option Rights see deed 1010 pg. 801
14902 Dec. 9, 1975	"	"	"	Mtg. Co., Snc., etal. Piedmont	Village Green etal.	1028	407		Cancellation of partial Waiver of Option Rights for original see deed 1010 pg. 809
15756 Dec. 17, 1975	"	Jed. D. +	P. Asano.		Louis J. Dmedigan etal. Snc. Co. of North Carolina	1029	03		"Pebble Creek Phase I Lot 71 Dugamore Dr. Woodc" Sec. I Maudlin
17444 Jan. 8, 1976	"	Jed. D. +	P. Asano.		United Guaranty Residential Co.	1029	928		lot 3 Pleasant Trail "Joneston Kd. Chick Daps. Tr.
18338 Jan. 21, 1976	"	Jed. D. +	P. Asano.		American Mortgage Snc.	1030	450		pt. lot 2 Bushy Creek Hwy. Prop. Regime
19709 Feb. 3, 1976	"	Jed. D. +	P. Asano.		John W. Gustafson etal.	1031	74		Unit 1 Charter Oaks Hwy. Prop. Regime
21152 Feb. 20, 1976	"	Jed. D. +	P. Asano.		Van C. Anthonston	1031	859		Unit 3 Charter Oaks Hwy. Prop. Regime
22325 Mar. 4, 1976	"	Jed. S. +	L. Asano.		Beverly C. Klyce	1032	505		Unit 12 Charter Oaks "Golden Gate Snc" Sec. I
23863 May 11, 1976	"	Jed. D. +	P. Asano.		United Guaranty Residential Corp.	1032	343		lot 16 Golden Gate Cir. Use
24247 Mar. 24, 1976	"	Jed. D. +	P. Asano.		Mortgage Guaranty Snc.	1033	603		lot 15A, Mountmont Coke Hwy. Prop. Regime
24631 May 27, 1976	"	Jed. D. +	P. Asano.		James N. Strausbaugh	1033	437		Unit 21 Charter "Pinewood Exts."
24804 Mar. 30, 1976	"	Jed. D. +	P. Asano.		Joseph C. Childress etal.	1033	823		lot 43 Wood Rd.

DIRECT or GRANTOR Index to Deeds — Greenville County, S. C.

REG. U. S. PAT. OFFICE *Chas. McCath* County Indexes Since 1888 An Identifying Trade Mark

Open at Proper Tab according to First Letter or Letters of Name and refer to Buff Sub-Index sheet for page reference.

COTT FAMILY NAME INDEX No. 75 © 1949
MADE BY THE COTT INDEX COMPANY, COLUMBUS, OHIO
SOLD BY WALKER, EVANS & COGSWELL CO., CHARLESTON, S.C.

(B)

FILE NUMBER	GRANTORS	GIVEN NAMES	GIVEN NAMES	GIVEN NAMES	GRANTEES	BOOK	PAGE	No. of Acres	BRIEF DESCRIPTION, LOCATION, ETC. (Not Warranted)
DATE OF RECORD	FAMILY NAMES	ABCDEFGHIJ	IJKLMNOP	QRSTUVWXYZ					
25649 April 6, 1976	First				Sewer Authority Western Carolina Regional	1034	272		Pump Station & all Equipment "Greentree Acres" with P/W To Ingress & Egress
"	"				" " "	1034	272		
25786 Apr. 7, 1976	"				American Mortgage	1034	272		See Sub-indexed Mortg. Prop. Register Unit #3 Charles Oaks
27145 Apr. 22, 1976	"				Arthur J. Mudgett	1034	111		"Mudgett & Associates" Lot 23 Mudgett Sub.
27386 Apr. 23, 1976	"				Diana Fisher	1034	151		"Mudgett & Associates" Lot 21 Mudgett Sub.
27477 Apr. 24, 1976	"				Michael Burns	1034	210		"Mudgett & Associates" Lot 21 Mudgett Sub.
27659 Apr. 27, 1976	"				American Mortgage	1035	257		"Mudgett & Associates" Lot 21 Mudgett Sub.
28440 May 5, 1976	"				Insurance Co. Mortgage Guaranty	1035	751		"Woodland Village" Sec. 1 Lot 2 Briarwood Lane.
29171 May 11, 1976	"				Piedmont	1035	111		of ...
30082 May 20, 1976	"				Piedmont Mtg. Co. Inc., et al.	1036	639		+ Partitioning Agree. Modification of Cross Easement "Conkter"
31883 Jun. 8, 1976	"				Greenville County Tax Collectr. George J. Miller General Financial Services	1037	554		Lot 146 Third Ave. Agreement
32078 June 9, 1976	"				Hartford Realty Corp. et al	REM Book	1369 724		Declaration Easement & Operating Operating Agreement
32046 Jun. 9, 1976	"				Hartford Realty Corp. et al a Delaware Corp.	1037	603		Recreation Easement & See optimum deed bk. 1010 pg. 809
32501 June 14, 1976	"				Mtg. Co. Inc. Piedmont	1037	963		Partial Release of Option Right Mor. Prop. Reg.
32395 June 14, 1976	"				Federal S. & L. Assn. of Greenville	1037	887		Unit # 5-D Briarwood Con.
32941 June 17, 1976	"				Federal S. & L. Assn.	1038	165		Mortg. Prop. Register Unit # 10 Charles Oaks

DIRECT or GRANTOR Index to Deeds — Greenville County, S. C.

REG. U. S. PAT OFFICE *Chas McCott* County Indexes Since 1888 An Identifying Trade Mark

Open at Proper Tab according to First Letter or Letters of Name and refer to Buff Sub-Index sheet for page reference.

COTT FAMILY NAME INDEX No. 75 © 1949
MADE BY THE COTT INDEX COMPANY, COLUMBUS, OHIO
SOLD BY WALKER, EVANS & COGSWELL CO., CHARLESTON, S.C.

(C)

FILE NUMBER	DATE OF RECORD	GRANTORS FAMILY NAMES	GIVEN NAMES ABCDEFGHIJ	GIVEN NAMES KLMNOP	GIVEN NAMES QRSTUVWXYZ	GRANTEES	BOOK	PAGE	No. of Acres	BRIEF DESCRIPTION, LOCATION, ETC. (Not Warranted)
	3248									
	Aug. 3, 1976	Direct	2nd. S. + L. Assoc.			Harry S. Fayner et al	1040	632		Prop. Regime Unit 30 Charter Oaks Hwy
	3543									
	Aug. 5, 1976	"			Trust 2nd.	C. J. Wyche, et al	1040	761	}	Int. Tract 1 = 788.17 Acres. Old Piedmont Hwy. Tract 11 = 80.10 Acres. Part 2p.
	"	"			"	"	1040	761		"Sylvan Hills" Lot 60 Milton Dr.
	"	"			"	"				Ext. of Knottwood Lot 42, Fairmont Ave.
	3751									
	Aug. 9, 1976	"	2nd. S. + L. Assoc.			Jetta Brown Bowling et al	1040	911		Prop. Regime Unit 27m Dawn Park Hwy
	4514									
	Aug. 17, 1976	"	2nd. S. + L. Assoc.			Mitchell McDonald et al	1041	325		Unit 22 Charter Oaks
	5563									
	Aug. 27, 1976	"	2nd. S. + L. Assoc.			Sonia T. Yeager	1041	940		Unit 27m Dawn Park Hwy
	6423									
	Sept. 3, 1976	"	2nd. S. + L. Assoc.			Earl B. Halvick et al	1042	425		Unit 22 Charter Oaks
	7056									
	Sept. 13, 1976	"	2nd. S. + L. Assoc.			Frankie Lee Jenkins et al	1042	758		Lot 6 Sumner Hall RD
	7637									
	Sept. 17, 1976	"			City Code Piedmont	McNair-Green Partnership	1043	55		Unit 22 Charter Oaks
	7811									
	Sept. 20, 1976	"	2nd. S. + L. Assoc.			James H. Brown et al	1043	101		Unit 22 Charter Oaks
	8168									
	Sept. 23, 1976	"	2nd. S. + L. Assoc.			Jay C. Galloway et al	1043	339		Unit 24 Charter Oaks
	8358									
	Sept. 27, 1976	"	2nd. S. + L. Assoc.			Edward D. Crist et al	1043	508		Unit 5-m Dawn Park Hwy
	9301									
	Oct. 5, 1976	"	2nd. S. + L. Assoc.			Donna M. Stelling et al	1044	66		Unit 11 Charter Oaks
	9423									
	Oct. 5, 1976	"	2nd. S. + L. Assoc.			Caroline B. Moseley et al	1044	112		Unit 2 Charter Oaks
	10700									
	Oct. 18, 1976	"	2nd. S. + L. Assoc.			Conventium Management Co. Inc	1044	754		Parcel near Co. E-2 + adjacent to Howell RD. Also Easement to Old Spartanburg RD
	11086									
	Oct. 21, 1976	"	2nd. S. + L. Assoc.			George P. Hoffmann et al	1044	920		

DIRECT or GRANTOR Index to Deeds — Greenville County, S. C.

(C-1)

REG. U. S. PAT. OFFICE *ChumCott* County Indexes Since 1888 An Identifying Trade Mark

Open at Proper Tab according to First Letter or Letters of Name and refer to Buff Sub-Index sheet for page reference.

COTT FAMILY NAME INDEX No. 75 © 1949
MADE BY THE COTT INDEX COMPANY, COLUMBUS, OHIO
SOLD BY WALKER, EVANS & COGSWELL CO., CHARLESTON, S. C.

FILE NUMBER DATE OF RECORD	GRANTORS FAMILY NAMES	GIVEN NAMES ABCDEFGH	GIVEN NAMES IJKLMNO	GIVEN NAMES PQRSTUVWXYZ	GRANTEES	BOOK	PAGE	No. of Acres	BRIEF DESCRIPTION, LOCATION, ETC. (Not Warranted)
11580 Oct. 27, 1976	Direct	Ed. S. + L. Adams			Hinda P. Crawford	1045	207		Grille Hoig. Prop. Regime Unit 4-F Down Park Dr
12450 Nov. 4, 1976	"	"	"		Leroy R. Hughes Church	1045	687		"Bundette Eato" 17' building Lot 13 Heather Lane
12722 Nov. 8, 1976	"	"	"		The Second Presbyterian	1045	802		Cin. "Liberty Park" Lot 25 Lady Trail (Poffett)
12750 Nov. 9, 1976	"	"	"		B. O. Boyers Lmo. Co	1045	833		Hoig. Prop. Regime Unit 23 "Charter Oaks"
13060 Nov. 12, 1976	"	"	"		American Mortgage	1046	20		Auto. Range View Dr. Lot 64 White Horse
14738 Nov. 30, 1976	"	"	"		Allen J. Hathbridge	1047	36		Hoig. Prop. Regime Unit 9-B Charter Oaks
16201 Dec. 16, 1976	"	"	"		Alvin Pitts, etal	1047	953		"Beattie Hoig." Sec. II Lots 40 + 41 Uamway Cir
16417 Dec. 17, 1976	"	"	"		Jackie Lee Bermon etal	1048	27		"The Village" Sec. I Lot 75 LaSalle Place
16625 Dec. 21, 1976	"	Investment Co. by Master Frank P. Mcginnis Jr		Southern	Melvin K. Young	1048	198	2.30	Butler Dr + Hyde Cir. also easment Ac. + 1.35 Ac. (Tracts A + B)
16786 Dec. 22, 1976	"	Ed. S. + L. Assn.			Joseph D. Seay, Jr etal	1048	282		Bundette Eato, Mayfield Lot 31 Heather Lane
16998 Dec. 23, 1976	"	Hartford Realty, Corp.			Lloyd D. Auten etal	1048	497		Agreement
17563 Dec. 30, 1976	"	Ed. S. + L. Assn.			Randall C. Wade etal	1048	925		Dr. "Belmont Eato" 17' drive Lot 26 pt. Lot 25 Belmont
17760 Jan. 4, 1977	"	Ed. S. + L. Assn.			Johnny C. Redmond	1049	90		Day St. Sec. 4 "Custerburg" Lot 14 First Day St + Fourth
19139 Jan. 18, 1977	"	"	"	"	Frank A. Sullivan	1049	827		"Weehawken Hills" Lot 11 Weehawken Cir
19336 Jan. 23, 1977	"	"	"	"	Daniel M. Bagwell etal.	1050	33		Auto. Lot 7 Patti Dr. "Stawton"
19494 Jan. 25, 1977	"	Hartford Realty Corp.			W. O. Anglin, Jr etal.	1050	9		"Seven Oaks" Lot 16 E. Indian Trail

DIRECT or GRANTOR Index to Deeds — Greenville County, S. C.

REG. U. S. PAT. OFFICE *Chas. McCatt* County Indexes Since 1888 An Identifying Trade Mark

☞ Open at Proper Tab according to First Letter or Letters of Name and refer to Buff Sub-Index sheet for page reference.

COTT FAMILY NAME INDEX No. 75 © 1949
MADE BY THE COTT INDEX COMPANY, COLUMBUS, OHIO
SOLD BY WALKER, EVANS & COGSWELL CO., CHARLESTON, S.C.

(D)

FILE NUMBER	DATE OF RECORD	GRANTORS FAMILY NAMES	GIVEN NAMES ABCDEFGHIJ	GIVEN NAMES JKLMNO	GIVEN NAMES PQRSTUVWXYZ	GRANTEES	BOOK	PAGE	No. of Acres	BRIEF DESCRIPTION, LOCATION, ETC. (Not Warranted)
20056	Jan. 31, 1977	First	Realty Corporation Hartford			Citizens Mortgage Corp.	1050	303	-	Assignment of Developer's Interest in Reciprocal Easement Agreement
"	"	"	"			"	1050	303		
20126	Jan. 31, 1977	"	Mortgage Co. Inc. Piedmont			Lloyd W. ...	1050	359	-	Formly see Rem Ch. 130 209.109 Assignment of Rights in Guaranting + partial Assign. of Real Estate Mtg.
"	"	"	"			"	1050	359		
20501	Feb. 4, 1977	"	Ded S. & L. Asan.			Harry P. Nash et al	1050	553		Lot 14 Crestfield Rd.
22623	Feb. 25, 1977	"	Ded. S. & L. Asan.			W. Bayne Brown	1051	704		Lot 60 Pointe North
22794	Feb. 28, 1977	"	Ded. S. & L. Asan.			Robert M. Harris	1051	795		Lot 22 James Dr.
22904	Mar. 1, 1977	"	Ded. S. & L. Asan.			Danny R. Atkinson et al.	1051	867		"Ecto" Mauldin Lot 2 Heather Lane "Bundett"
23518	Mar. 7, 1977	"	Mortgage Co. Inc. Piedmont			Ms. Nair - Open, pto.	1052	215		For orig. memo. see deed bk 991 pg 163 Partial Waiver of Options Rights
24223	Mar. 15, 1977	"	Piedmont Corp. Piedmont			Linda K. Owens	1052	647		"Nile Ecto" Betty J. Lot 7 Quail Hill Dr. "Quail Hill" "Foxwood Hills"
25428	Mar. 28, 1977	"	Ded. S. & L. Asan.			Ronald N. Ratteree et al	1053	428		Lot 11 Foxwood Dr. "Jordan"
26423	Apr. 4, 1977	"	Ded. S. & L. Asan.			Phillip H. Reeves et al	1054	666		"Bundett Ecto" Mauldin Lot 87 Barnett Dr.
27815	Apr. 18, 1977	"	Hartford Realty Corp.			Morrison Cafeteria Co	1054	808		Short term lease
29253	Apr. 29, 1977	"	Ded. S. & L. Asan.			Homer W. Dixon, Jr.	1055	617		Greenville Army Prop. Regime Unit 2-D Town Park of
31150	May 17, 1977	"	Ded. S. & L. Asan.			Beryl A. Posey et al	1056	713		Lot 34 "Add. Lakewood"
31374	May 18, 1977	"	Ded. S. & L. Asan.			Charles E. Gardner et al	1056	828		Ave. & Monticello Ave. "Glen Park" Lots 109 & 112 ea. Island

DIRECT or GRANTOR Index to Deeds — Greenville County, S. C.

(D) REG. U. S. PAT. OFFICE *Chem-Lite* County Indexes Since 1888 An Identifying Trade Mark

Open at Proper Tab according to First Letter or Letters of Name and refer to Buff Sub-Index sheet for page reference.

COTT FAMILY NAME INDEX No. 75 © 1949
MADE BY THE COTT INDEX COMPANY, COLUMBUS, OHIO
SOLD BY WALKER, EVANS & COGSWELL CO., CHARLESTON, S.C.

FILE NUMBER DATE OF RECORD	GRANTORS FAMILY NAMES	GIVEN NAMES ABCDEFGH	GIVEN NAMES IJKLMNO	GIVEN NAMES PQRSTUVWXYZ	GRANTEES	BOOK	PAGE	No. of Acres	BRIEF DESCRIPTION, LOCATION, ETC. (Not Warranted)
31758 May 20, 1911	Trust	Jed. S. + S. Assem.			James M. Cadieu	1057	10		Phase I Lot 116 Pebble Creek
31768 May 20, 1911	"	"	"	"	Donisam P. Damascy <i>et al</i>	1057	32		Lot A1w Edwards Mill Rd "Burdett Cots" Maudlin
33705 June 7, 1977	"	"	"	"	James M. Bowman	1058	105		Lot 37 McSwain Dr. tract 53
34028 June 9, 1977	"	Jed. S. + S. Assem. <i>et al</i>			S.C. State Hwy. Dept.	1058	248		Release (file 23.655, Rd. 5-21 I-85) Canalot small total wrapper prop.
34348 June 13, 1977	"	Jed. S. + S. Assem.			Huzumukh P. Patel <i>et al</i> Sarnikow Cop.	1058	366		Lot cor. Pine Creek Dr. Y access Rd
34423 June 13, 1977	"	Hartford Realty Cop.			Paperback Booksmith <i>et al</i> Sarnikow Corp.	1058	762		Shed farm lease
35813 June 13, 1911	"	Hartford Realty Cop.			Paperback Booksmith <i>et al</i>	1058	762		Shed farm lease
19 June 27, 1977	"	Jed. S. + S. Assem.			Richard E. Griffith	1059	336		S.C. Hwy. Prop. Rezone Unit 4-M Town Park of G'ville
957 July 1, 1911	"	Jed. S. + S. Assem.			Robert E. Wyman <i>et al</i>	1059	681		Unit: Maudlin Lot 88 Burdett Dr. "Burdett" "Pebble Creek" Phase I
65 July 1, 1911	"	Jed. S. + S. Assem.			David W. Jones <i>et al</i> Sarnikow Corp.	1059	164		Lot 212 Peachtree Dr
340 July 5, 1977	"	Hartford Realty Cop.			Western Carolina Regional	1059	800		Right of Way (247.1-1-2.1) Phase I
1933 July 19, 1977	"	Jed. S. + L. Assem. of H'ville			Walter B. Evans <i>et al</i>	1059	840		Lot 55 Third Day St. Charleston Phase I
4034 Aug 5, 1977	"	Jed. S. + S. Assem. of H'ville			Clarence C. Anderson <i>et al</i>	1060	801		Lot 95 "Hillside" Grants "Holly Springs" Sec. I
4033 Aug 5, 1977	"	Jed. S. + S. Assem. of H'ville			Continental Mortgage Ins.	1061	959		Lot 12 Birchwood Ct. S.C. Hwy Property Rezone
4715 Aug 5, 1977	"	Jed. S. + S. Assem. of H'ville			James R. Abbott	1061	958		Unit 3B Town Pl. of H'ville Covenants "Lower Field Square"
Aug 12, 1977	"	Jed. S. + S. Assem.			Douglas Square	1062	389		Amendment to Restrictions

DIRECT or GRANTOR Index to Deeds — Greenville County, S. C.

REG. U. S. PAT. OFFICE *Chas McCalls* County Indexes Since 1888
An Identifying Trade Mark

Open at Proper Tab according to First Letter or Letters of
Name and refer to Buff Sub-Index sheet for page reference.

COTT FAMILY NAME INDEX No. 75 © 1949
MADE BY THE COTT INDEX COMPANY, COLUMBUS, OHIO
SOLD BY WALKER, EVANS & COGSWELL CO., CHARLESTON, S.C.

(E)

FILE NUMBER	DATE OF RECORD	GRANTORS FAMILY NAMES	GIVEN NAMES ABCDEFGHIJ	GIVEN NAMES KLMNOP	GIVEN NAMES QRSTUVWXYZ	GRANTEES	BOOK	PAGE	No. of Acres	BRIEF DESCRIPTION, LOCATION, ETC. (Not Warranted)
4731	Aug. 12, 1977	First	Fed. S + L Assn.			of Greenville, Inc. a S.C. Corp. Pebble Creek Country Club	1062	399		Club 150 acres "Pebble Creek Country Club"
5355	Aug. 17, 1977	"	Hartford Realty Corp.			Duke Power Company	1062	754		Rights of Way and easement
5356	Aug. 17, 1977	"	Hartford Realty Corp.			Southern Bell Tel. & Tel. Co.	1062	759		Easement
5367	Aug. 17, 1977	"	Hartford Realty Corp. et al			J. B. White & Co. et al	1062	767		Reciprocal Easement Agreement Construction, operating &
5365	Aug. 17, 1977	"	Hartford Realty Corp. et al			J. B. White & Co., et al	1062	852		First Amendment to Construction operating & Reciprocal Easement Agreement
5366	Aug. 17, 1977	"	Hartford Realty Corp. et al			J. B. White & Co. et al	1062	855		Second Amendment to Construction operating & Reciprocal Easement Agreement.
5359	Aug. 17, 1977	"	Hartford Realty Corporation			a S.C. Corp. she. Mercantile Properties, Works of the City of Greenville	1062	766		Woodruff Rd. Tract Old Paper Mt. Rd. & off Woodruff Road
5357	Aug. 17, 1977	"	Hartford Realty Corporation			Commissioners of Public	1062	764		Easement to enter & exit prop. Bleachers Rd.)
7410	Sept. 2, 1977	"	Investment Co. Inc.			Trust	1064	139	3.05	Acres Keniside Dr. Call Acreage, less lots
7998	Sept. 9, 1977	"	Fed. S + L Assn.			Std. Ptn. Publ. Part, Ltd. a S.C. a Municipal Corp.	1064	509	604.2	Ac. Reid School Rd. plus
8151	Sept. 12, 1977	"				Piedmont City of Greenville	1064	639		Lot 2, also lot 4 Blvd. (U.S. Hwy. 29.)
8099	Sept. 12, 1977	"	Fed. S + L Assn. of Rock Hill			Dimitrios D. Hysikos	1064	674		Pt. Lot 19, Wade Hampton Navy Property Regime
8634	Sept. 16, 1977	"	Fed. S + L Assn.			Eleanor M. Rotonda	1064	916		Unit 4 - G Town Park of G'Well Prop. Regime
8807	Sept. 19, 1977	"	Fed. S + L Assn.			Gwendolyn P. Gasser	1065	7		Unit 2 - G Town Park, Hairy

CANCELLED REGISTER OF DEEDS
 12/13/05 BK 2180-221 # 117737
 CANCELLED REGISTER OF DEEDS
 12/13/05 BK 2180-221 # 117738
 CANCELLED REGISTER OF DEEDS
 12/13/05 BK 2180-221 # 117738
 CANCELLED REGISTER OF DEEDS
 12/13/05 BK 2180-221 # 117739
 CANCELLED REGISTER OF DEEDS
 12/13/05 BK 2180-221 # 117739

DIRECT or GRANTOR Index to Deeds — Greenville County, S. C.

3

(E-1) REC. U. S. PAT OFFICE *Chas. McCott* County Indexes Since 1888 An Identifying Trade Mark

 Open at Proper Tab according to First Letter or Letters of Name and refer to Buff Sub-Index sheet for page reference.

COTT FAMILY NAME INDEX No. 75 © 1949
MADE BY THE COTT INDEX COMPANY, COLUMBUS, OHIO
SOLD BY WALKER, EVANS & COGSWELL CO., CHARLESTON, S.C.

FILE NUMBER DATE OF RECORD	GRANTORS FAMILY NAMES	GIVEN NAMES ABCDEFGH	GIVEN NAMES IJKLMNO	GIVEN NAMES PQRSTUVWXYZ	GRANTEES	BOOK	PAGE	No. of Acres	BRIEF DESCRIPTION, LOCATION, ETC. (Not Warranted)
9781 Sept 27, 1977	First	Fed. S. + S. Assn.			Peggy J. Pusker, et al	1065	645		"Ridgewood" Lot 5 Ridgewood Dr.
10612 Oct. 4, 1977	"	Fed. S. + S. Assn.			Ronald W. Hall, et al	1066	141		lots "Mauldin" Lot 10 Heather Ln. "Rundette"
10989 Oct. 6, 1977	"	Fed. S. + S. Assn.			American Mortgage Co. Inc.	1066	326		Mauldin Lot 18 Sunset Dr. "Sunset Hts."
11257 Oct. 10, 1977	"	Fed. S. + S. Assn.			John P. Lippett, et al	1066	457		Whittier Way "Pebble Creek" Phase I Lot 68, cor. Dassofras Dr. +
11661 Oct. 13, 1977	"	Hartford Realty Corp. A Del. Corp.			A BC Southeastern Theatres Inc. A Del. Corp.	1066	745		Amendment of Lease
11662 Oct. 13, 1977	"	Hartford Realty Corp. A Del. Corp.			A BC Southeastern Theatres Inc. A Del. Corp.	1066	743		Memorandum of Lease also easement
11803 Oct. 14, 1977	"	(A Del. Corp.) Piedmont			U. Haul Co. of S.C. Inc	1066	766		Lot, Chuck Spog Rd. Prop. Region
12202 Oct. 19, 1977	"	Fed. S. + S. Assn.			James C. Lindsay, et al Inc.	1066	978		Unit 52 Ridgewood II Hwy. Rd. "Heritage Hills"
13234 Oct. 28, 1977	"	Fed. S. + S. Assn.			Continental Mortgage Inc.	1067	489		Lot 33 Butler Spgs. Rd. + Pickens "Peppertree" Sec. II
14293 Nov. 7, 1977	"	Fed. S. + S. Assn.			Richard D. Turner, et al Inc. Co.	1068	45		Lot 150 Winding Way
14588 Nov. 9, 1977	"	Fed. S. + S. Assn.			United Guaranty Residential	1068	198		Lot 43 Dianne Ave. Phase I
14570 Nov. 9, 1977	"	Fed. S. + S. Assn.			Wayne D. Wheeler, et al et al	1068	200		Lot 57 Dassofras Dr. "Pebble Creek" "Pebble Creek" Phase I
14846 Nov. 14, 1977	"	Fed. S. + S. Assn.			Freeman A. Funderburk et al	1068	309		Lot 24 Roberts Rd. Prop. Region
15599 Nov. 18, 1977	"	Fed. S. + S. Assn.			Howard M. Jones, et al	1068	696		Unit 44 Ridgewood II Hwy. Phase I
15715 Nov. 21, 1977	"	Fed. S. + S. Assn.			Allen S. Babb, et al	1068	754		Lot 114 Pebble Creek Hwy. 8 + Region
15709 Nov. 21, 1977	"	Fed. S. + S. Assn.			Francis Thomas	1068	773		Unit 41 Ridgewood II

DIRECT or GRANTOR Index to Deeds — Greenville County, S. C.

REG. U. S. PAT. OFFICE *Claw McCatt* County Indexes Since 1888
An Identifying Trade Mark

☞ Open at Proper Tab according to First Letter or Letters of Name and refer to Buff Sub-Index sheet for page reference.

COTT FAMILY NAME INDEX No. 75 © 1949
MADE BY THE COTT INDEX COMPANY, COLUMBUS, OHIO
SOLD BY WALKER, EVANS & COGSWELL CO., CHARLESTON, S. C.

(F)

FILE NUMBER	DATE OF RECORD	GRANTORS FAMILY NAMES	GIVEN NAMES ABCDEFGHIJ	GIVEN NAMES KLMNO	GIVEN NAMES PQRSTUVWXYZ	GRANTEES	BOOK	PAGE	No. of Acres	BRIEF DESCRIPTION, LOCATION, ETC. (Not Warranted)
16849	Dec. 1, 1977	First	Capital Corp			Livingston + Haven, Inc.	1069	492	.860	Acres Katron Court Ave. & Bennett St.
17194	Dec. 5, 1977	"	Mortgage Co. Inc.			A. S. C. P&O.				
17302	Dec. 6, 1977	"	Fed. S. + S. Assn.			Piedmont Park Avenue Associates	1069	631		Parcel 1 = 0.88 Ac. cor. Park Prop. Regime
18026	Dec. 13, 1977	"	Fed. S. + S. Assn.			Millard Harland	1069	684		Set 37 Bridgeway Horiz. "Paramount Park"
18343	Dec. 16, 1977	"	Fed. S. + S. Assn.			Robert V. Tisdale, et al	1070	89		Set 116 Crosby Cir. "Pebble Creek" Phase I
19855	Jan. 3, 1978	"	Fed. S. + S. Assn.			J. Douglas Myers, et al	1070	284		Set 132 Hopper John Ln. Prop. Regime
20370	Jan. 6, 1978	"	Fed. S. + S. Assn.			John A. Bolan	1071	170		Unit 49 Bridgeway II Horiz. Regime
20585	Jan. 10, 1978	"	Fed. S. + S. Assn.			Mortgage Guaranty Inc. Corp.	1071	492		Unit 27 Highlands Horiz. Prop. Prop. Regime
20954	Jan. 13, 1978	"	Fed. S. + S. Assn.			Timothy M. Kennedy	1071	622		Unit 32 Bridgeway Horiz.
22067	Jan. 25, 1978	"	Formerly HBA Properties, Inc. Carolina Dev. Corp.			Mortgage Guaranty Insurance Corp.	1071	845		Set 25 Pine Brook Estab. Park 7 Rockwood Dr. Sec. I Meyers
22062	Jan. 25, 1978	"	Carolina Dev. Corp.			Louis Builders, Inc.	1072	563		Set 32, 36 + 39 Sec. II also lot
22177	Jan. 26, 1978	"	Hartford Realty Corp.			Secretary of State	1072	564		Articles of Merger - formerly HBA Proprietors Inc. & Hamlin Blatter & Associates, Inc.
22685	Feb. 1, 1978	"	Fed. S. + S. Assn.			Deemer Authority	1072	564		
23690	Feb. 10, 1978	"	Fed. S. + S. Assn.			Western Carolina Regional	1072	665		Right-of-Way 547.1-1-2.2 Prop. Regime
24018	Feb. 15, 1978	"	Fed. S. + S. Assn.			Mortgage Guaranty Corp. Inc.	1072	918		Unit 31 The Highlands Horiz.
		"	Fed. S. + S. Assn.			Ray J. Morgan	1073	493		Set 91 Lipscombe Dr. "Ganterbury" Sec. I
		"	Fed. S. + S. Assn.			Int. Co. of N. C. United Guaranty Residential	1073	693		Set 50 Third Day St.

DIRECT or GRANTOR Index to Deeds — Greenville County, S. C.

3

(F-1) REG. U. S. PAT. OFFICE *Chas McCott* County Indexes Since 1888 An Identifying Trade Mark

Open at Proper Tab according to First Letter or Letters of Name and refer to Buff Sub-Index sheet for page reference.

COTT FAMILY NAME INDEX No. 75 © 1949
MADE BY THE COTT INDEX COMPANY, COLUMBUS, OHIO
SOLD BY WALKER, EVANS & COGSWELL CO., CHARLESTON, S.C.

FILE NUMBER DATE OF RECORD	GRANTORS FAMILY NAMES	GIVEN NAMES ABCDEFGHIJ	GIVEN NAMES JKLMNO	GIVEN NAMES PQRSTUVWXYZ	GRANTEES	BOOK	PAGE	No. of Acres	BRIEF DESCRIPTION, LOCATION, ETC. (Not Warranted)
24689 Feb. 21, 1978	First	Federal S. L. Assn.			Thomas Paul Pack et al	1074	27		Creek" Phase 1 Lot 49 Whittlin Way" Pebble
25275 Feb. 28, 1978	"	Fed. S. + S. Assn.			Stanley Williams, et al	1074	382		"Pebble Creek" Phase I Lot 168 Pebble Creek Dr.
25628 Mar. 2, 1978	"	Fed. S. + L. Assn., et al			Deviner Road Land Co. <i>a pto. et al</i>	1074	624		Agreement "Pebble Creek" Phase I
25803 Mar. 3, 1978	"	Fed. S. + S. Assn.			Ronald W. Younts, et al	1074	684		Lot 102 Whittling Way "Grantor buy" Dec. 1
25904 Mar. 6, 1978	"	Fed. S. + S. Assn.			Mortgage Guaranty Ins. Company	1074	701		Lot 3, S. Sheffield Dr. Property Regime.
25903 Mar. 6, 1978	"	Fed. S. + S. Assn.			Thomas J. Hilley et al	1074	704		Unit 38 Bridgeview Horiz.
27828 March 22, 1978	"	Fed. S. + S. Assn.			Perry S. Suthi, Trustee	1075	761		Lot 5 "Cochran Gate" Welcome Tp. Eato" Sec II
28811 Mar. 31, 1978	"	Fed. S. + S. Assn.			Ronald A. Falcone, et al	1076	236		Lot 304 Del Norte Lane "Del Norte Property Regime.
28949 Mar. 31, 1978	"	Fed. S. + S. Assn.			David Narramore	1076	328		Unit 16 Williams at North Horiz For orig. see Deed Bk. 991 Pg. 163
29201 April 4, 1978	"			Piedmont	McNair-Green Pts.	1076	507		Partial Waiver of Option Rights "Pebble Creek" Phase I
29244 April 4, 1978	"	Fed. S. + S. Assn.			Henry S. Ramsey et al	1076	501		Lot 145 Happiness John Lane Regime.
29202 April 4, 1978	"	Fed. S. + S. Assn.			Drum David et al	1076	508		Unit 13 Bridgeview Horiz. Prop. Oaks "Brentwood" Dec. II
29284 April 4, 1978	"	Fed. S. + S. Assn.			American Mortgage Ins. Co.	1076	515		Lot 27 Ashley Oaks Dr. "Ashley For orig. see Deed Bk. 991 Pg. 163
30522 Apr. 14, 1978	"			Piedmont	McNair-Green Pts.	1077	178		Partial Waiver of Option Rights
30707 Apr. 17, 1978	"			Southern	Harry Lerner et al	1077	280	3.28	Acres Cor. Bursline Rd. + Lilly St. Right of Way for sewer line. Also pt. Lot 5 Bursline Rd.
"	"			"	"	1077	280		

DIRECT or GRANTOR Index to Deeds — Greenville County, S. C.

REG. U. S. PAT. OFFICE *Chas McCott* County Indexes Since 1888
An Identifying Trade Mark

 Open at Proper Tab according to First Letter or Letters of Name and refer to Buff Sub-index sheet for page reference.

COTT FAMILY NAME INDEX No. 75 © 1949
MADE BY THE COTT INDEX COMPANY, COLUMBUS, OHIO
SOLD BY WALKER, EVANS & COGSWELL CO., CHARLESTON, S.C.

(G)

FILE NUMBER DATE OF RECORD	GRANTORS FAMILY NAMES	GIVEN NAMES ABCDEFGHIJ	GIVEN NAMES JKLMNO	GIVEN NAMES PQRSTUVWXYZ	GRANTEES	BOOK	PAGE	No. of Acres	BRIEF DESCRIPTION, LOCATION, ETC. (Not Warranted)
32284 May 1, 1978	First	Federal S. & L. Ass'n			Ben P. Littleton, et al	1078	166		Unit 22 Bridgeway Horiz Prop. Regime
32457 May 2, 1978	"	Mortgage Co. Inc.			Village Green, et al	1078	377		For orig. see Deed Bk. 1010 Pg. 809 Partial Waiver of Option Rights
32417 May 2, 1978	"	Federal S. & L. Ass'n			Harold S. Ganham et al	1078	266		Lot 80 "Pebble Creek" Phase I Regime
32695 May 3, 1978	"	Federal S. & L. Ass'n			B Greg Huff Indy	1078	517		Unit 28 Bridgeway Horiz Prop.
33047 May 5, 1978	"	Federal S. & L. Ass'n			Perry D. Luthi	1078	689		Lot 43 Pecan Dr. "Pecan Terrace" Rd. Austin 28
33189 May 8, 1978	"			Piedmont Corp. et al	J. Ray m = Ketrich, et al	1078	825		Joint Claim deal - Lot Holland
33554 May 11, 1978	"	Federal S. & L. Ass'n			Lula S. Crooks	1078	980		Unit 56 Bridgeway II Horiz Prop. Regime
34332 May 17, 1978	"	Federal S. & L. Ass'n			Samuel E. Whitehead, et al	1079	399		Unit 9 Bridgeway Horiz Prop. Regime
34501 May 18, 1978	"			Piedmont Corp.	The a Municipal Corp. City of Greenville	1079	476		Corrective Deed - Lot 4 Brown St. + Beattie Place (Davis St.)
"	"			"	"	1079	476		For orig. see Deed 1064-639
35281 May 26, 1978	"	Fed. S. & L. Ass'n			Richard S. Tucker et al	1079	847		Lot 193 "Pebble Creek" Phase I For orig. see Deed Bk. 1010 Pg. 809
36339 June 2, 1978	"	Mortgage Co. Inc.			Village Green, et al	1080	420		Partial Waiver of Option Rights
37652 June 15, 1978	"	Fed. S. & L. Ass'n			Michael E. Huggers, et al	1081	272		Lot 162 "Pebble Creek" Phase I
37796 June 16, 1978	"	Fed. S. & L. Ass'n			Gregory N. Miller, et al	1081	382		Lot 152 "Pebble Creek" Phase I
38248 June 20, 1978	"	Fed. S. & L. Ass'n, et al			_____	1081	571		Ratification of + Amendment to Declaration of Covenants, Conditions + Restrictions Pebble Creek Phase I
"	"	"	"		_____	1081	571		

DIRECT or GRANTOR Index to Deeds — Greenville County, S. C.

(G-1) REG. U. S. PAT OFFICE *Chas. M. Cotts* County Indexes Since 1888 An Identifying Trade Mark

Open at Proper Tab according to First Letter or Letters of Name and refer to Buff Sub-Index sheet for page reference.

COTT FAMILY NAME INDEX No. 75 © 1949 MADE BY THE COTT INDEX COMPANY, COLUMBUS, OHIO SOLD BY WALKER, EVANS & COGSWELL CO., CHARLESTON, S.C.

FILE NUMBER DATE OF RECORD	GRANTORS FAMILY NAMES	GIVEN NAMES ABCDEFGHIH	GIVEN NAMES IJKLMNO	GIVEN NAMES PQRSTUVWXYZ	GRANTEES	BOOK	PAGE	No. of Acres	BRIEF DESCRIPTION, LOCATION, ETC. (Not Warranted)
39196 June 28, 1978	First	a Delaware Corp. Hartford Realty Corp. et al			a Illinois Pts. Greenville Associates, et al	1082	70		Easement + Operating Agreement First Amendment to Recreation
39354 June 29, 1978	"	Federal Savings + Loan Assoc.			Myra Y. Parent	1082	177		Unit 31 Bridgman Horiz. Prop. Regime Greek Phase I
39382 June 30, 1978	"	Federal Savings + Loan Assoc.			Mary S. Gapps, et al	1082	215		Lot 108 Whittin Way "Pebble"
221 July 5, 1978	"	Federal Savings + Loan Assoc. a Delaware Corp.			Bobby C. Lynn a Penn. Corp.	1082	470		Unit 54 Bridgman II Horiz. Prop. Regime Butler Tp. Also lot Green Heron Rd.
1150 July 12, 1978	"	Hartford Realty Corp.			General Nutrition Corp.	1083	27	16.304	Ces. Woodruff Rd. (S.C. Hwy 146)
1147 July 12, 1978	"	Hartford Realty Corp. et al			General Nutrition Corp.	1083	17		Quit Claim deed - 16.304 Acre Woodruff Rd. (S.C. Hwy. 146) Butler Tp. also lot Green Heron Rd.
"	"	"	"	"	"	1083	17		
3085 July 28, 1978	"	Hartford Realty Corp.			Greenville Mall Partners	1084	130		Tract Old Popert Mt. Rd. + Woodruff Rd. Park
4088 Aug 7, 1978	"	Fed. S. + S. Assn.			Bayne Brown, et al	1084	848		Lot 132 Crosby Cir. "Paramount Prop. Regime"
6672 Aug 30, 1978	"	Fed. S. + S. Assn.			Mary C. Deal	1086	401		Unit 16 Bridgman Horiz.
7201 Sept 1, 1978	"	Equities Corp.			Continental Associates	1086	651		Transfer + Assignment of Bond for Title. For orig see Deed Bk. 1086 Pg. 647
"	"	"	"	"	"	1086	651		
7144 Sept 1, 1978	"	Fed. S. + S. Assn.			United Guaranty Indemnity	1086	700		For orig. see Deed Bk. 1056 Pg. 87 Assignment of Real Prop. Agree. Deed Bk 1010 - pg 809
9952 Sept 27, 1978	"			Mortgage Co., Inc. Piedmont	Village Green, et al	1088	770		Waves of Option Rgt. To. For Orig see
10235 Sept 29, 1978	"	Fed. S. + S. Assn.			Jerry P. La Count, et al	1088	899		Lot 101 Pebble Greek Phase I
10655 Oct 3, 1978	"	Hartford Realty Corp.			The Weatherman of Greenville, Inc.	1089	200		Lease

DIRECT or GRANTOR Index to Real Estate Deeds -- Greenville County, S. C.

Open at Proper Tab according to First Letter or Letters of Name and refer to Buff Sub-Index sheet for page reference.

KEYS PRINTING CO., GREENVILLE, S. C.

(H)

FILE NUMBER DATE OF RECORD	GRANTORS FAMILY NAMES	GIVEN NAMES ABCDEFGH	GIVEN NAMES IJKLMNO	GIVEN NAMES PQRSTUVWXYZ	GRANTEES	BOOK	PAGE	NO. OF ACRES	BRIEF DESCRIPTION, LOCATION, ETC. (NOT WARRANTED)
10502 Oct. 3, 1978	First			Corp. Piedmont	Rhea T. Eskew	1089	97		Butler Tp. Lot 8 Quail Hill Dr. "Quail Hill Est."
13235 Oct. 27, 1978	"	Estate Corp.			Helen H. Unger	1090	693		Lot 22 Byron Ct. "Springview" "Stanton Hgts."
13644 Nov. 1, 1978	"	Federal S. & L. Assn.			Verey Assurance, Inc. Insurance Co.	1091	42		Lot 27 Dunnington Drive
19692 Jan. 3, 1978	"	Federal S. & L. Assn. of Greenville			American Mortgage	1094	720		Lot 408 Belle Meade Sec. IV "Pleasant Valley"
20800 Jan. 15, 1979	"	Fed. S. & L. Assn.			Willie Lou Adams	1095	330		Lot 110 Pleasant Ridge Ave.
22594 Feb. 1, 1979	"			Mortgage Co. Inc. Piedmont	M. William Barker, Jr.	1096	387		Lot Villa Dr. + Greenland Drive
23770 Feb. 15, 1979	"			Investment Company, Inc. Trust	James H. Parker, et al	1097	24		Lot, Hwy. 25 Sec. I
24242 Feb. 22, 1979	"	Fed. S. & L. Assn.			Residential Ins. Co. of Iowa United Guaranty	1097	264		Lot 4 Sheffield Dr. "Cantelmar" Phase I
24918 Mar. 1, 1979	"	Fed. S. & L. Assn.			Robert M. Poland, et al	1097	626		Lot 151 Stallings Rd. "Pebble Creek" Sec. II
26218 Mar. 14, 1979	"	Fed. S. & L. Assn. (Formerly HBA Properties, Inc.)			Lee Dell Blaine, et al	1098	418		Lot 43 Third Day St. "Cantelmar" Sec. II For orig. see Deed Bk. 1053-357
29592 Apr. 12, 1979	"	Development Co.			Clyde F. Baland, Jr.	1100	387		Lot 38 Forest Lane "Myers Park"
31146 Apr. 25, 1979	"			Mortgage Company Piedmont	Jacksonville Shipyards, Research + Dev. Corp.	1101	212	41.82	Acres R/W Old Mill Rd. Mauldin
33050 May 11, 1979	"	1st Trust, Ltd.			Michelle Americas	1102	368		Tract 3-1.92 Acres Harris Rd. Prop. Regime
33549 May 16, 1979	"	Carolina Development Corp.			et al	1102	618		Declaration of Harris Ridge Horiz. Regime
33565 May 16, 1979	"	Carolina Development Corp.			et al Jr. William R. Martin	1102	684		20 Units Harris Ridge Horiz. Prop. Regime
33566 May 16, 1979	"	Carolina Development Corp.			et al a.s.g. Corp. First Carolina Dev. Corp.	1102	686		20 Units Harris Ridge Horiz. Prop. Regime

DIRECT or GRANTOR Index to Real Estate Deeds -- Greenville County, S. C.


(HI)

Open at Proper Tab according to First Letter or Letters of Name and refer to Buff Sub-Index sheet for page reference.

KEYS PRINTING CO., GREENVILLE, S. C.

FILE NUMBER DATE OF RECORD	GRANTORS FAMILY NAMES	GIVEN NAMES ABCDEFGHIJ	GIVEN NAMES KLMNO	GIVEN NAMES PQRSTUVWXYZ	GRANTEES	BOOK	PAGE	NO. OF ACRES	BRIEF DESCRIPTION, LOCATION, ETC. (NOT WARRANTED)
34008 May 21, 1979	First			Co. Inc. Trust Investment	Bobby K. Norris, et al	1102	969		Lot Cedar Lane Rd. Shiloh Tp
36798 June 12, 1979	"	formerly Louis Builders, Inc. Carolina Construction Co.			George W. Correll, et al	1104	596		Lot 36 Forest Ln. "Meyers Pt." Sec II Greenville County
38133 June 22, 1979	"			Mtg. Co. Piedmont	Rocky Creek Acres	Deed Book 1	313		Dedication of Roads & Streets to Covenants
38467 June 27, 1979	"			Mtg. Co. Inc. Piedmont	Rocky Creek Acres	1105	524		Building Restrictions + Protection
38483 June 27, 1979	"			Mtg. Co. Inc. Piedmont	Raymond P. Stewart, et al	1105	526		Lot 12 "Rocky Creek Acc." Sec. I
38717 June 27, 1979	"			Mtg. Co. Inc. Piedmont	Dorothy E. Mullen	1105	527		Lot 10 "Rocky Creek Acc." Sec. I
38475 June 27, 1979	"			Mtg. Co. Inc. Piedmont	Richard P. Coen, et al	1105	528		Lot 5 "Rocky Creek Acc." Sec. I
38998 June 27, 1979	"			Mtg. Co. Inc. Piedmont	J. W. Roberts	1105	767		Lot 8 "Rocky Creek Acc." Sec. I
646 July 6, 1979	"			Mtg. Co. Inc. Piedmont	Lauren Electric Coop. Inc.	1106	316		Right of Way Easement
613 July 6, 1979	"			Mtg. Co. Inc. Piedmont	Betty Lewis Latham	1106	257		Lot 7 "Rocky Creek Acc." Sec. I
609 July 6, 1979	"			Mtg. Co. Inc. Piedmont	Linda L. Young	1106	258		Lot 2 "Rocky Creek Acc." Sec. I
612 July 6, 1979	"			Mtg. Co. Inc. Piedmont	Brown Properties of S. C. Inc.	1106	259		Lot 6 "Rocky Creek Acc." Sec. I
611 July 6, 1979	"			Mtg. Co. Inc. Piedmont	Brown Properties of S. C. Inc.	1106	260		Lot 9 "Rocky Creek Acc." Sec. I
610 July 6, 1979	"			Mtg. Co. Inc. Piedmont	Richard W. Sherwood, et al	1106	261		Lot 13 "Rocky Creek Acc." Sec. I
608 July 6, 1979	"			Mtg. Co. Inc. Piedmont	Richard W. Sherwood, et al	1106	262		Lot 1 "Rocky Creek Acc." Sec. I
1755 July 16, 1979	"			Mtg. Co. Inc. Piedmont	Henry O. Robertson	1106	785		Lot Hwy. 14 "Rocky Creek Acc." Sec. I

DIRECT or GRANTOR Index to Deeds — Greenville County, S. C.


 Open at Proper Tab according to First Letter or Letters of Name and refer to Buff Sub-Index sheet for page reference.

KEYS PRINTING CO., GREENVILLE, S. C.

FILE NUMBER	DATE OF RECORD	GRANTORS FAMILY NAMES	GIVEN NAMES ABCDEFGH	GIVEN NAMES IJKLMNO	GIVEN NAMES PQRSTUVWXYZ	GRANTEES	BOOK	PAGE	No. of Acres	BRIEF DESCRIPTION, LOCATION, ETC. (Not Warranted)
	2479				Mortgage Co. Inc.					
	July 23, 1979	First			Piedmont	M ^s Nair - Green Partnership	1107	491	}	Partial Waiver of Option Rights for Memo. of Loan Agree. + Option to Purchase Real Estate see Deed Bk. 991-163
	" "	"			"	"	1107	491		
	" "	"			"	"	1107	491		
	4152			Fed. S. + S. Assn.						
	Aug 3, 1979	"			Piedmont	Russell Connolly	1108	568	}	Also 2 parcels Cleveland Tp Lot 22 "Coleman Cove" Sec. A Regime
	7938	"								
	Sept 5, 1979	"		Carolina Development Corp.		Gay L. Huffman, III, et al	1110	792	}	Unit 82 Jarvis Ridge Horiz. Prop.
	8132	"								
	Sept 6, 1979	"		Fed. S. + S. Assn.		Judy M. Mullinax	1110	945	}	Authorized Signature. Acres" Sec. I
	8783	"		Mortgage Co. Inc.						
	Sept 12, 1979	"			Piedmont	James H. Stuyben, et al	1111	280	}	Lot 3 S.C. Hwy. 14 "Rocky Creek
	9118	"				a S.C. Std. Pts.				
	Sept 14, 1979	"		Fed. S. + S. Assn.		Reliepart, Ltd.	1111	599	}	Lots 1-B + 1-G Euler St. Pine Haven Ass. Also Lots 114, 115, 117, 118, 119 + 160
	" "	"		"	"	"	1111	599		
	9117	"		Investment Co. Inc.		III, et al			}	Acres. Greatwood Dr.
	Sept 14, 1979	"		Trust		William Randolph Hale	1111	585		
	9112	"		Investment Co. Inc.		a N.C. Men. Pts.			}	Acres. Old Spartanburg Rd.
	Sept 14, 1979	"		Trust		Rick Rawls + Associates	1111	593		
	9114	"		Investment Co. Inc.		a Del. Corp.			}	Acres. E. North St. Eastern. Also monument
	Sept 14, 1979	"		Trust		Gen. Cos, Inc.	1111	603		
	9155	"							}	Regime Unit 74 Jarvis Ridge Horiz. Prop.
	Sept 17, 1979	"		Carolina Dev. Corp.		Helen E. Martin	1111	655		
	9560	"				et al			}	Regime Unit 80 Jarvis Ridge Horiz. Prop.
	Sept 19, 1979	"		Carolina Dev. Corp.		Thomas E. De Mint, Jr.	1111	845		
	10779	"		"	"				}	Regime Unit 58 Jarvis Ridge Horiz. Prop.
	Sept 28, 1979	"		"	"	Louis F. Ceruzzi	1112	560		
	11959	"		"	"				}	Unit 60 Jarvis Ridge Horiz. Prop. Regime
	Oct 9, 1979	"		"	"	E. D. Jersey, II	1113	281		

DIRECT or GRANTOR Index to Deeds — Greenville County, S. C.

3

(I-1)

☞ Open at Proper Tab according to First Letter or Letters of Name and refer to Buff Sub-Index sheet for page reference.

KEYS PRINTING CO., GREENVILLE, S. C.

FILE NUMBER DATE OF RECORD	GRANTORS FAMILY NAMES	GIVEN NAMES ABCDEFGH	GIVEN NAMES IJKLMNO	GIVEN NAMES PQRSTUVWXYZ	GRANTEES	BOOK	PAGE	No. of Acres	BRIEF DESCRIPTION, LOCATION, ETC. (Not Warranted)
12696 Oct. 15, 1979	First				Cornelius Keston	1113	609		Unit 50 Jarvis Ridge Horiz Prop Regime
12965 Oct. 19, 1979	"				John H. Polewy et al	1113	767		Unit 68 Jarvis Ridge Horiz Prop Regime
12979 Oct. 17, 1979	"				Paul McHugh, et al	1113	784		Unit 66 Jarvis Ridge Horiz Prop.
13643 Oct. 23, 1979	"				Hewlett Kelly Sullivan, III	1114	85		Unit 76 Jarvis Ridge Horiz Prop. Regime
14176 Oct. 26, 1979	"				R. Cooper White, Jr.	1114	361		Unit 56 " Jarvis Ridge Horiz Prop. Regime
16463 Nov. 14, 1979	"				Katherine H. Hughes	1115	612		Unit 52 " Jarvis Ridge Horiz Prop Regime
19678 Dec. 17, 1979	"				Hamlin Beattie	1117	453		Unit 70 Jarvis Ridge Horiz Prop Regime
19677 Dec. 17, 1979	"				Louis F. Duediger	1117	454		Unit 72 Jarvis Ridge Horiz Prop.
21794 Jan. 11, 1980	"				Mortgage Company, Inc. Piedmont Lloyd D. Auten	1118	780		Satisfaction of assignment of rights in Guaranties + Partial assignment of Real Estate Mortgage for Orig. see Deed Bk. 1050 Pg. 359 + R.G.M. Bk. 1302 Pg 109
" "	"				" "	1118	780		
" "	"				" "	1118	780		
21984 Jan 15, 1980	"				Mortgage Company, Inc. Piedmont Sean Patterson Hartness	1118	907		Sec. I Lot Rocky Point, "Rocky Creek Acres" Regime
22218 Jan. 17, 1980	"				Isolde H. Juwende association Inc	1119	162		Unit 78 Jarvis Ridge Horiz Prop. Amended
22316 Jan. 18, 1980	"				Carolina Development Corp. Meyers Park Homeowners	1119	223		Tracts A, B, + C. "Meyers Park" Sec I
22723 Jan. 23, 1980	"				Carolina Development Corp. Russell Lynn Kay et al	1119	454		Unit 44 Jarvis Ridge Horiz Prop. Regime
23843 Feb. 4, 1980	"				Co. Inc. First Carolina Construction	1120	75		Unit 64 Jarvis Ridge Horiz Prop. Regime

DIRECT or GRANTOR Index to Deeds — Greenville County, S. C.

Open at Proper Tab according to First Letter or Letters of Name and refer to Buff Sub-Index sheet for page reference.

KEYS PRINTING CO., GREENVILLE, S. C.

(J)

FILE NUMBER	GRANTORS	GIVEN NAMES	GIVEN NAMES	GIVEN NAMES	GRANTEES	BOOK	PAGE	No. of Acres	BRIEF DESCRIPTION, LOCATION, ETC. (Not Warranted)
DATE OF RECORD	FAMILY NAMES	ABCDEFGH	IJKLMNO	PQRSTUVWXYZ					
23826 Feb. 4, 1980	First	Carolina Development Corp.			Co. Inc. First Carolina Construction	1120	76		Prop. Regime Unit 46 Faria Ridge Horiz.
23823 Feb. 4, 1980	"	"	"	"	Co. Inc. First Carolina Construction	1120	86		Prop. Regime Unit 48 " Faria Ridge Horiz.
23821 Feb. 4, 1980	"	"	"	"	Co. Inc. First Carolina Construction	1120	87		Prop. Regime Unit 62 " Faria Ridge Horiz.
25461 Feb. 22, 1980	"	"	"	"	Michael Bradford Freeman	1121	4		Unit 6-54 Faria Ridge Horiz Prop Reg
28249 Mar. 24, 1980	"			Mortgage Co. Inc. Piedmont	B. & G. Land Co. Inc.	1122	694		Easement Agreement
28250 Mar. 24, 1980	"			Mortgage Co. Inc. Piedmont	B. & G. Land Co. Inc.	1122	700		Easement Agreement
28251 Mar. 24, 1980	"			Mortgage Co. Inc. Piedmont	Donald H. Morgan	1122	705		Option + assumption Agreement See Deed Bk. 972 Pg. 468
30232 Apr. 11, 1980	"			Mortgage Co. Inc. Piedmont	Jalmaq Associates a Pte.	1123	854		Cancellation of agreement for orig Quit Claim deed
32360 May 5, 1980	"	Federal St. L. assn.			Jurios Bales, et al	Corrective deed 1125	163		Quit Claim deed Pt. lot 2 Bagwell St. Valley Dale
511 July 8, 1980	"	Federal St. L. assn.			American mtg. Insurance Co.	1128	775		Pt Lot 34 Welcome Rd.
1191 July 15, 1980	"			Investment Co. Inc. Trust	Westminster Company, Inc.	1129	190		Lot
1684 July 18, 1980	"			Mortgage Co. Inc. Trust	Bi-Lo, Inc.	1129	512	5.58	Spring Rd. Acres & Strip 0.15 acre Sulphur
2071 July 23, 1980	"			Mortgage Co. Inc. Piedmont et al	Fidelity Trust Corp. et al	1129	726		Cancellation & Waiver of option Rights for Memorandum see Deed Bk. 1010 - pg 809
" "	"			" " "	" " "	1129	726		
2005 July 23, 1980	"	Carolina Construction Co.			Phyllis B. De Sapp	1129	696		Lot 3 Southland Ave.
4651 Aug. 15, 1980	"	Carolina Development Corp.			Carl D. Whitmer, et al	1131	302		Lot Southland Ave.

DIRECT or GRANTOR Index to Deeds — Greenville County, S. C.

3
(J-1)

Open at Proper Tab according to First Letter or Letters of Name and refer to Buff Sub-Index sheet for page reference.

KEYS PRINTING CO., GREENVILLE, S. C.

FILE NUMBER DATE OF RECORD	GRANTORS FAMILY NAMES	GIVEN NAMES ABCDEFGHIJ	GIVEN NAMES JKLMNO	GIVEN NAMES PQRSTUVWXYZ	GRANTEES	BOOK	PAGE	No. of Acres	BRIEF DESCRIPTION, LOCATION, ETC. (Not Warranted)
12197 Oct. 17, 1980	First				Jennings Road Land Co.	1135	762		3rd Orig. see deed bk. 1074 pg. 624 Cancellation of Agreement -
16128 Nov. 26, 1980	"				Public Transportation S. C. Dept. of Highways &	1138	47		Release
16128 Nov. 26, 1980	"				Public Transportation S. C. Dept. of Highways &	1138	49		Release
19048 Dec. 31, 1980	"				Insurance Co. of N.C. United Guaranty Residential	1139	997		see deed BK 1066 Pg. 1 Assignment of Real Prop. Agree for orig
19555 Jan 6, 1981	"				Wisconsin Club Key East,	1140	199		Partial Release - for Orig. Lease & Assign. see deed bk. 982 pg. 769 & 1006 pg. 257
19554 Jan 6, 1981	"				Wisconsin Club Key East Ltd. Pte.	1140	199		St.
20797 Jan 19, 1981	"				Wisconsin I-85 Properties	1140	194	14.38	Acres East Jarvis Rd. & Cleveland Greenville County
21704 Jan 29, 1981	"				Piedmont Ann J. Jackson, et al	1	379		Reduction of Street & Road to office of Association. Authorization to sign as Sec. 2
23383 Feb. 18, 1981	"				Carolina Construction Co. Inc. Louis F. Smediger	1142	902		Lot 39 Forest Lane "Meyers Park" (530.5-1-21.2)
23554 Feb. 19, 1981	"				Carolina Construction Co. Inc. Piedmont Metropolitan Sewer Sub'd.	1143	20		Right of Way (530.4-1-1.2) & Inventor into SM & Properties Corp. Certificate of Merger of First Mtg
26051 Mar. 18, 1981	"				Carolina Construction Co. Inc. mortgage Weston Sec. of State of Delaware	1144	564		See II Lot 77 Second Day St. "Canterbury"
27503 Apr. 1, 1981	"				Fed. S. & L. Assn. Clayton L. Krejci, et al	1145	451		1-North Whippoorwill Ave. Co. Inc. Lot 71-3 Scuffletown Rd. Sec. & Watson Rd.
29927 Apr. 24, 1981	"				National Properties, Inc. J. G. & J. Enterprises	1146	462		Lot U.S. Hwy 29 (Wade Hampton Blvd.) Reg.
34231 June 9, 1981	"				Lulworth Associates Gary E. Nausen et al	1149	580		Unit 48 Jarvis Ridge Hwy Pky.
47 July 1, 1981	"				Carolina Construction Co. Inc. John Wilson Eidson	1150	932		

DIRECT or GRANTOR Index to Deeds — Greenville County, S. C.

Open at Proper Tab according to First Letter or Letters of Name and refer to Buff Sub-Index sheet for page reference.

KEYS PRINTING CO., GREENVILLE, S. C.

(K)

FILE NUMBER DATE OF RECORD	GRANTORS FAMILY NAMES	GIVEN NAMES ABCDEFGHIJ	GIVEN NAMES JKLMNOPQ	GIVEN NAMES RSTUVWXYZ	GRANTEES	BOOK	PAGE	No. of Acres	BRIEF DESCRIPTION, LOCATION, ETC. (Not Warranted)
1078 July 14, 1981	First			Now FM Properties, Corp Mortgage Investor	Metropolitan Sewer Sub'd	1151	655		(541.2 -1- 25.3) Quit Claim Right of Way Reg. Unit 6.2 Faris Ridge Horiz Prop.
2590 July 29, 1981	"			Carolina Construction Co. Inc. AKIA First Carolina Construction Co.	John N. Stringfellow III et al	1152	571		Unit 6.2 Faris Ridge Horiz Prop.
2589 July 29, 1981	"			Carolina Construction Co. Inc. Investment Co. Inc.	Gordon Montroy Pettit et al	1152	572		Unit 46 Faris Ridge Horiz Prop Reg
6324 Sept 9, 1981	"			Trust	Samuel P. Howard Jr. Co. Inc.	1154	768		Strip
6676 Sept 11, 1981	" (1st)			Trust Ltd.	First Piedmont Mortgage	1154	972		Cancellation of Memorandum of Loan Agreement and option to Purchase Real Estate. For Reg see Deed Bk 975 Pg 165
" "	"			" "	" "	1154	972		
6676 Sept. 11, 1981	"			Mortgage Co. Inc. Piedmont	1st Trust, Ltd.	1154	972		
" "	"			" "	" "	1154	972		Cancellation of Memorandum of Loan Agreement + option to Purchase Real Estate, For Reg see Deed Bk 975 Pg 165 City View
9257 Oct. 12, 1981	"			Fed. S & L. Assoc. of S.C.	Sec. of Housing & Urban Dev.	1156	630		Lot 9 Saxtuck St Sunnyloper
11723 Nov. 11, 1981	"			Investment Co. Inc. Trust	Heritage Homes, Inc.	1158	148	0.75	acc. + 0.99 acc. Bruden Way
15962 Jan 12, 1982	"			Mortgage Co. Inc. Piedmont	City of Greenville	1161	58		Right of Way
16333 Jan 20, 1982	"			Mortgage Co. Piedmont	Duke Power Co.	1161	276		Right of Way
17633 Jan 29, 1982	"			Carolina Construction Co. Mortgage Co.	Louis F. Smediger a Vermont Corp.	1161	614		Lot 3 Southland Ave
17399 Feb 3, 1982	"			Piedmont	National Life Insurance Co. Corp	1161	917	16.58	Acres, Co. Harris Rd. + Griffin Dr.
20341 Mar 11, 1982	"			Carolina Development Corp. DBA Fairbank Finance Co.	Carolina Development	1163	731		Lot South Main St. also Lot
24261 Apr 30, 1982	"			Financial Services, Inc.	Larry D. Julian	1166	219	3.67	acres County Rd.

DIRECT or GRANTOR Index to Deeds — Greenville County, S. C.

(K-1)

Open at Proper Tab according to First Letter or Letters of Name and refer to Buff Sub-Index sheet for page reference.

KEYS PRINTING CO., GREENVILLE, S. C.

FILE NUMBER DATE OF RECORD	GRANTORS FAMILY NAMES	GIVEN NAMES ABCDEFGHIJ	GIVEN NAMES JKLMNO	GIVEN NAMES PQRSTUVWXYZ	GRANTEES	BOOK	PAGE	No. of Acres	BRIEF DESCRIPTION, LOCATION, ETC. (Not Warranted)
24894 May 7 1982 632	First	Assoc. of Lake Worth, Fla.			Assoc. of Mills, S.C.	1166	615		Limited Power of Attorney
July 8, 1982 946	"	Federal Savings & Loan			First Federal Savings & Loan	1169	850		Certificate of Incorporation
July 13, 1982 953	"	Baptist Church Land Corporation			Sec. of State of S.C. etal	1170	15		Easement Agreement & Crescent ave.
July 13, 1982 2186	"	Carolina Development Corp.			Mack J. Whittle Jr. etal	1170	11	.65	Acres = Lot Cor. Jones Ave. Agreement - in Orig. Deed of 9/6/1986 Consent to Adoption of Restriction
July 28, 1982 2409	"	Carolina Development Corp.			Mack J. Whittle Jr.	1170	819		Stratton Place
July 30, 1982 2922	"	Federal S. & L. Ass.			Stratton Place	1170	976	.13	Acres = Tract B
Aug 4, 1982 5851	"	Federal S. & L. Ass. of S.C. Mortgage Co. Inc.		Piedmont	Ired Anders	1171	476	1.4	Easement Acres Greenland Dr. Also
Sept 8, 1982 6137	"	Federal S. & L. Ass. of S.C. Mortgage Co. Inc.		Piedmont	SCL I Ltd. Ptz. etal	1173	486		Lot 163 Pebble Creek Phase I
Sept 10, 1982 6870	"	Federal S. & L. Ass. of S.C. Mortgage Co.		Piedmont	Matthew V. Roughgarden Works, City of Dillie	1173	628		Easement, Hidden Lake
Sept 20, 1982 8949	"	Federal S. & L. Ass. of S.C. Mortgage Co.		Piedmont	Commissioner of Public	1174	288		Right of Way
Oct 12, 1982 8777	"	Baptist Church Land Corporation Mortgage Co. Inc.		Piedmont	Duke Power Co. Associates, S.C. Ltd. Ptz.	1175	584		Memorandum of Lease joint claim deed
Oct 15, 1982 12026	"	Baptist Church Land Corporation Mortgage Co. Inc.		Piedmont	First Baptist Church	1175	231		Lot Greenland Dr. (Greenway Rd) also int. in Easement Strip
Nov 17, 1982 12298	"	Baptist Church Land Corporation Mortgage Co. Inc.		Piedmont	J. Walter Brashier	1177	384		0.36 Acres & 14.40 Acres Villa Ln. Prop. Reg.
Nov 19, 1982 13429	"	Federal S. & L. Ass. of S.C.			Elaine W. Burrell 2 ex Ltd. Ptz.	1177	555		Unit 37 Bridgeway Horiz & Glenwood Rd.
Dec 2, 1982 13483	"	Equities Corp., a Ga. Corp.			Continental Associates	1178	345		Tract East North St. & 4th. Oak Hills " Ph. II - A
Dec 3, 1982	"	Federal Savings & Loan Assoc. of			Denial Wayne Crumpton etal	1178	381		Lot 2 Ashoka Lake Rd. " White

DIRECT or GRANTOR Index to Deeds — Greenville County, S. C.

Open at Proper Tab according to First Letter or Letters of Name and refer to Buff Sub-Index sheet for page reference.

KEYS PRINTING CO., GREENVILLE, S. C.

(2)

FILE NUMBER	DATE OF RECORD	GRANTORS FAMILY NAMES	GIVEN NAMES ABCDEFGHIJ	GIVEN NAMES JKLMNO	GIVEN NAMES PQRSTUVWXYZ	GRANTEES	BOOK	PAGE	No. of Acres	BRIEF DESCRIPTION, LOCATION, ETC. (Not Warranted)
14830	Dec. 9, 1982	First	Carolina Construction Co. Inc.			Barbara J. Carter	1178	646		2nd tract B. = .41 ac.
16776	Jan 10, 1983	"	Carolina Construction Co. Inc.		et al	Robert	1180	559		Restrictive Covenants for Robert
20543	Feb. 18, 1983	"	Carolina Construction Co. Inc.		et al	Duke Power Co.	1182	831		Right of way
22840	Mar. 11, 1983	"	Federal S. & L. Assoc.			Barbara M. Thomason	1184	249		Office of association Authorization to sign as
24763	Mar. 30, 1983	"	Carolina Development Corp.			Secretary of State of S.C.	1185	283		Articles of Amendment Name Changed from First Carolina Dev. Corp. to The Beattie Co. of Greenville
24980	Mar. 31, 1983	"	Federal Savings & Loan Assn.		of S.C.	William J. White	1185	353		Sec. I Lot 77 Woodview Dr. Northwood
25020	Mar. 31, 1983	"	Federal Savings & Loan Assn.		of S.C.	Troy C. Coleman	1185	366		MS. Powell St. Woodville Hgts Sec. H St. Lot 19 & 20 G. Pine Beach Dr. &
25459	Apr. 5, 1983	"	National Properties, Inc.			Greata B. Hille, Inc.	1185	703		4 Tracts
28364	Apr. 29, 1983	"	Financial Services Co.			Larry Keith Foster	1187	295		Sec. B Lot 266 Foxhall Rd. Woodfield
29029	May 4, 1983	"	Mortgage Co. Inc.		Piedmont	City of Greenville	1187	663		Also: 0.88 ac. Park Ave. Lot G. Park Ave & Bennett St.
30023	May 12, 1983	"	Mortg. Corp. of N.C.		Union	Thomas St. Garner et al	1188	148		Lot 6 Redwood Dr.
30118	May 13, 1983	"	Federal S. & L. Assoc.			L. C. Mady et al	1188	201		Lot 157, Green
31669	May 26, 1983	"	Mortgage Co. Inc.		Piedmont	Center All/Al property D. 85 North Industrial	1188	921		Restrictive Covenants & Easements
31668	May 26, 1983	"	Mortg. Co. et al		Piedmont	U. S. Shelter Corp.	1188	937		Easement Agreement
31667	May 26, 1983	"	Mortg. Co. et al		Piedmont	Ball Corp.	1188	935	24.86	Ac. Batesville Rd.

DIRECT or GRANTOR Index to Deeds — Greenville County, S. C.

(L-1)

Open at Proper Tab according to First Letter or Letters of Name and refer to Buff Sub-Index sheet for page reference.

KEYS PRINTING CO., GREENVILLE, S. C.

FILE NUMBER DATE OF RECORD	GRANTORS FAMILY NAMES	GIVEN NAMES ABCDEFGHIJ	GIVEN NAMES JKLMNO	GIVEN NAMES PQRSTUVWXYZ	GRANTEES	BOOK	PAGE	No. of Acres	BRIEF DESCRIPTION, LOCATION, ETC. (Not Warranted)
34423 June 20, 1983	First			James & Joan Piedmont Fed	et al Vonnice W. Williams	1190	727		Hwy Homesites Lot 52 Shadow Lane Super
35167 June 24, 1983	"	DBA Fairlane Finance Co.		Financial Services, Inc.	et al Robert D. Wilson Jr.	1191	85		Sec II Lot 29 Bona Forest Cir "Bona Forest"
35304 June 27, 1983	"			Federal St. L. Assn. Corporation Piedmont	Jeffrey M. Russ	1191	184		Village Condom. Assoc. Prop. Reserve Unit 9 Humbrel Ct Oak Grove
1308 July 13, 1983	"				et al Borwood Investment Corp	Re-record 1192	205		Deed Bk. 966 pg. 163 Lot Lots 13+14 Marly St Sonorig sec
1966 July 19, 1983	"	Financial Services Inc.			et al Jimmy C. Burton Jr.	1192	588		Lot 16
2434 July 22, 1983	"	DBA Fairlane Finance		Financial Services, Inc.	et al Henry Isaac Sanders,	1192	820		Mapo. Lot 9 Sunnyside Dr. Stanton
3170 July 28, 1983	"			Investment Company, Inc. Trust	et al Medical Facilities, Inc.,	1193	265	10.983	Acres Century Circle
6264 Aug 23, 1983	"	Carolina Construction Co. Inc.			Gay Z. Watts	1194	853		Lot 8 Oak Crest Ct. Oak Crest
6570 Aug 25, 1983	"	Carolina Construction Co. Inc.		et al Baths Distributing Inc.	et al Southeast Kitchen	1195	27		Lot 6 Oak Crest Ct Oak Crest
6568 Aug 25, 1983	"	Carolina Construction Co. Inc.		et al Baths Distributing Inc.	et al Southeast Kitchen	1195	32		Lot 7 Oak Crest Ct. Oak Crest
6797 Aug 26, 1983	"	Federal St. L. Assn. of S.C.			James B. Col	1195	157		Tract, Dividing Water Rd. (S-14)
8440 Sept 12, 1983	"	Carolina Construction Co. Inc.			Bldg. Inc. Smith & Steele	1196	108		Lot 19 Oak Crest Ct. Oak Crest
9237 Sept 19, 1983	"	Fed. St. L. Assn.			S.C. City of Mauldin	1196	562	0.05	Ac. E. Bath Rd. 71 pds "Sweet Est"
10918 Sept 30, 1983	"	Fed. St. L. Assn.			et al Pickey B. Young	1197	219		Lot 180 W. Bellvue Rd "Duth"
10713 Sept 30, 1983	"	Montage Co. Inc.		Piedmont	Teletronics Inc.	1197	526	5.10	Ac. Batesville Rd. Colonial Hills. Sec 3
11273 Oct 5, 1983	"	Fed. St. L. Assn.			Robin J. Ploof et al.	1197	862		lot 145 Ardmore Dr.

DIRECT or GRANTOR Index to Deeds — Greenville County, S. C.

Open at Proper Tab according to First Letter or Letters of Name and refer to Buff Sub-Index sheet for page reference.

KEYS PRINTING CO., GREENVILLE, S. C.

(M)

FILE NUMBER	GRANTORS FAMILY NAMES	GIVEN NAMES ABCDEFGH	GIVEN NAMES IJKLMNO	GIVEN NAMES PQRSTUWXYZ	GRANTEES	BOOK	PAGE	No. of Acres	BRIEF DESCRIPTION, LOCATION, ETC. (Not Warranted)
12678 Oct. 18, 1983	First				Ernest E. Sessions ^{etal}	1198	704		Mayfair Estd. Blk. D. Lots 53, 54 & 55 Sutton Dr.
13517 Oct 25, 1983	"				Larry Cannon Volkswagen	1199	196	13.36	ac Laurens Rd.
15358 Nov 16, 1983	"				Larry Dean Juliga	1200	231	3.67	ac County Rd.
17287 Nov 30, 1983	"				Steve Norman Greene	1201	555	4.76	ac. Highland 2p less Pt. Edwards
17411 Nov 30, 1983	"				Gail W. Whitmire	1201	538		Lot 21 US Hwy 29 Est. Vance
18123 Dec 6, 1983	"				Michael D. Gajdula ^{etal}	1201	997		parcel
20582 Dec 30, 1983	"				Drenelle Associates	1203	536		parcel N. Pincroft Dr. Chester
21532 Jan 10, 1984	"				Ralph E. McClain Jr. ^{etal}	1204	137		Lot 21 Oak Crest Ct. Oak Crest
21922 Jan 13, 1984	"				Robert Seaborn ^{etal}	1204	359		Lot 17 Skyland Dr (formerly Bates Ave) Skyland Park
22354 Jan 18, 1984	"				Robert Seaborn ^{etal}	1204	359		
23887 Feb 2, 1984	"				RW H. Properties ^{etal}	1204	672		Lot 22 Oak Crest
24750 Feb 14, 1984	"				Carol N. Leonard	1205	640		Dist. Claims Int. Dist. Struct. Co. G ^o St (Chas Phillip Rd) + "A" St (Dun 14 Palmyr Mills Village Sec VI Chester Sp
25046 Feb 14, 1984	"				Richard Dean Coppa ^{etal}	1206	109		Lot 182 Yellow Wood Dr. Westward Regime
	"				J. H. Tankersley	1206	260		25 Units Center West Hwy Prop.

(over)

DIRECT or GRANTOR Index to Deeds - Greenville County, S. C.

(M-1)

Open at Proper Tab according to First Letter or Letters of Name and refer to Buff Sub-Index sheet for page reference.

KEYS PRINTING CO., GREENVILLE, S. C.

FILE NUMBER DATE OF RECORD	GRANTORS FAMILY NAMES	GIVEN NAMES ABCDEFGHIJ	GIVEN NAMES JKLMNO	GIVEN NAMES PQRSTUWXYZ	GRANTEES	BOOK	PAGE	No. of Acres	BRIEF DESCRIPTION, LOCATION, ETC. (Not Warranted)
25633 Feb 21 1984	First	FKA First Financial Services Inc. Family Financial Services Inc.		etc	Edward L. Nelson + Urban Dept	1206	598		see 3 Lot 52 - Victor - Monaghan Mill
25957 Feb 23 1984	"	Fed S+L Assoc.			Secretary of Housing	1206	775		Lot 121 Woodside Mill
27745 Mar 9 1984	"	Fed. S+L Assoc.				1207	764		Consent to Non-Exclusive Easement
27921 Mar 12 1984	"			Mtg Corp Union Mtg Co. Inc.	Thomas W. Stoddard	1207	901		pt lot 8 + pt lot 7, Eastline Dr.
29203 Mar 22 1984	"			Piedmont	Bonnie Burdette	1208	726		Tract less; Easement
29401 Mar 23 1984	"			Mtg Co. Inc. Piedmont	Metropolitan Sewer Authority	1208	804		Energy Park Surrey Homes, Pigeon etc. Riverside
29577 Mar 26 1984	"			Mtg Co. Inc. Piedmont	Western Carolina Regional	1208	934		Right of way
29697 Mar 27 1984	"		Capitol Corp	Provident	Sec. of State of S.C.	1208	945		Articles of Incorporation
30337 Mar 30 1984	"	Fed. S+L Assoc. New First Fed S+L Assoc S.C.			Able J. Rahoul	1209	369		Lot 307 Cambridge III
30448 Apr 3 1984	"	Fed. S+L Assoc. S.C.			Fed. Credit Union Greenville Creditors	1209	542		University Park Lots 18, 19, 20 White Hampton Blvd
30953 Apr 4 1984	"	Fed. S+L Assoc.			Karen J. Nick	1209	840		Edgic Prop Regime Unit 201 Oak Grove Village, Cond.
31119 Apr 27 1984	"	Fed. S+L Assoc.			James H. Hamilton	1211	356		Prop Regime Unit 3-A Pebble Lake - Oak Grove Village
34012 Apr 30 1984	"	Fed S+L Assoc.			William B. Barton Jr.	1211	538	1.07 ac	Butler Dr.
34645 May 4 1984	"	FKA U.S. Shelter Corp.		Piedmont Corp	Successor to Greenman Prochaska Inc. Profit Sharing Trust Citizens Bank Trust Co.	1211	903		Quit Claim Cont, 22.99 Ac
37124 May 5 1984	"	Fed. S+L Assoc			Dary A. Stewart	1213	351		pt 3 Lot 314 Swamp Top Trail, Cambridge
37684 May 20 1984	"			Mtg. Co. Inc. Piedmont	Robert F. Moore	1210	397	4.80 ac	Bataville Rd, North Industrial

DIRECT or GRANTOR Index to Deeds — Greenville County, S. C.

Open at Proper Tab according to First Letter or Letters of Name and refer to Buff Sub-Index sheet for page reference.

(N)

FILE NUMBER DATE OF RECORD	GRANTORS FAMILY NAMES	GIVEN NAMES ABCDEFGH	GIVEN NAMES IJKLMNO	GIVEN NAMES PQRSTUWXYZ	GRANTEES	BOOK	PAGE	No. of Acres	BRIEF DESCRIPTION, LOCATION, ETC. (Not Warranted)
38202 June 1, 1984	First			Mtg. Co. Inc. Piedmont	Jerry Rumina	1214	191	7.00	ac. Phillips Rd.
4760 June 26, 1984	"	Fed. S+L Assoc.			John R. Lanham et al	1215	151		Lot 2 Montclair Sec I
348 June 27, 1984	"	Fed. S+L Assoc.			Robert W. Alfred et al	1216	226		Lot 25 Wandy Ct, Augusta Ga
708 July 6, 1984	"	Regtry Corp Shartford			Greenville Apartments 40 pts	1216	455		Quit claim, Parcel Gretna Rd.
1605 July 16, 1984	"			Mtg Co. Piedmont	Duke Power Co.	1217	153		Right of way
2686 July 25, 1984	"			Mtg Co. Inc. Piedmont	Sec of State of S.C.	1217	881		Articles of incorporation name change from First Piedmont Mtg. Co. Inc. to Shelter Mortgage Co. Court
"	"			"	" " "	1217	881		
2687 July 25, 1984	"	now Shelter mtg. Co.		Mtg Co. Inc. Piedmont	Walter P. Simmons et al	1217	818		
3417 July 31, 1984	"	now Shelter mtg. Co.		Mtg Co. Piedmont	Robert J. Moore et al	1218	328	4.80	connected deed Deed Bk 1213 pg 897 ac. Batesville Rd. for orig see
3513 Aug 1, 1984	"	Fed S+L Assoc.			James W. Donley et al	1218	362		III Sec I Lot 95 Holly Spr. Plantation PH
2502 Aug 1, 1984	"			Mtg Corp Union	Michael Bruce Kayser et al	1218	390		Sec I, Manning Lot 45 Broadwood Rd, Holly Springs
4760 Aug 13, 1984	"	Carolina Construction Co. Inc.		et al	Westmoreland Construction Co. Inc.	1219	243		also easement Lot 20 Oak Crest Ct. Oak Crest
4801 Aug 16, 1984	"	Fed. S+L Assoc of S.C.			James C. Brantley et al	1219	284		Lot 46 Sugar Creek Rd.
6192 Aug 27, 1984	"	Fed. S+L Assoc of S.C.			Flat Rock Homes	1220	292		Lot 96 Pembroke Place Dr. "De
6984 Aug 31, 1984	"	Fed. S+L Assoc of S.C.			Julie E. Gardner et al	1220	874		III Sec II Lot 29. Hill Top Ln. Public Creek
7935 Sept 11, 1984	"	now Shelter mtg. Corp		Piedmont Mtg Corp	R. J. Roud	1221	517		Parcel

DIRECT or GRANTOR Index to Deeds — Greenville County, S. C.

(N-1)

Open at Proper Tab according to First Letter or Letters of Name and refer to Buff Sub-Index sheet for page reference.

()

FILE NUMBER DATE OF RECORD	GRANTORS FAMILY NAMES	GIVEN NAMES ABCDEFGHIJ	GIVEN NAMES JKLMNO	GIVEN NAMES PQRSTUVWXYZ	GRANTEES	BOOK	PAGE	No. of Acres	BRIEF DESCRIPTION, LOCATION, ETC. (Not Warranted)
8101 Sept 12, 1984	First	Jed Jtk			Dargard + Rose	1221	582		Pod #1 X Lot 9 Pebble Creek Sec I
9075 Sept 21, 1984	"			Mtg Corp. Union	Thomas C. Bahler Jr.	1222	344		Lot 5 Oakway
10311 Oct 3, 1984	"	Jed Jtk			Jacob B. Schwartz	1223	349		Lot 8 Cobblestone Rd.
11248 Oct 12, 1984	"	Jed Jtk		Savings & Loan	Scott J. Zimmerman	1224	22		Lot 14 Pebble Creek Pod #1 X Sec I
12159 Nov 2, 1984	"	Jed Jtk		Assoc.	Ed Y Brown	1225	474		Lot 5 Bishop Dr. Bishop
14162 Nov 8, 1984	"	Jed Jtk		Assoc.	Betty L. Pome	1225	973		Lot 14 Evergreen St (H Douglas)
15581 Nov 21, 1984	"	Jed Jtk		Assoc.	David Jackson	1226	485		Lot 52 Vedado Dr, Vandy Vale Sec.
15896 Nov 27, 1984	"			National Mtg Assoc.	S.C. Fed. Savings Bank	1227	170		Limited power of attorney Re: fine print Mt. Dr.
16905 Dec 4, 1984	"	Jed Jtk		Assoc.	James E. Smith	1227	401		Unit A-3 Centre West (day prop)
18292 Dec 18, 1984	"			now Shelter Mtg Corp. Piedmont Mtg. Co.	Nancy R. Ray	1229	27		Lot 4 = 5.0 Acs. Riverbanks
18905 Dec 24, 1984	"			cancelled Dunwoody Mtg. Co. RMC	Jerry B. Pirkle	1229	637		Contract
18904 Dec 24, 1984	"				Larry B. Pirkle	1229	615		Lot also right of Inquest Eye
19158 Dec 27, 1984	"				Larry B. Pirkle	1229	809		Amendment to Contract of Sale
19423 Dec 31, 1984	"	Jed Jtk		Assoc. of S.C. now Shelter Mtg Corp.	Dr. Gary G. Dubit	1230	49		Lot 1 & 2 Dale Dr. Blk A Piedmont Energy Park
19840 Jan 3, 1985	"			now Shelter Mtg Corp. Piedmont Mtg. Co.	Capaula Technology Inc.	1230	367		Lot 12 = 4.37 Acs. Riverside
22574 Jan 31, 1985	"			now Shelter Mtg Corp. Piedmont Mtg. Co.	Waffle House Inc	1232	55		Grant of easement

DIRECT or GRANTOR Index to Deeds — Greenville County, S. C.

REG. U. S. PAT OFFICE *Chas McCott* County Indexes Since 1888 An Identifying Trade Mark

☞ Open at Proper Tab according to First Letter or Letters of Name and refer to Buff Sub-Index sheet for page reference.

COTT FAMILY NAME INDEX No. 75 © 1949
MADE BY THE COTT INDEX COMPANY, COLUMBUS, OHIO
SOLD BY WALKER, EVANS & COGSWELL CO., CHARLESTON, S.C.


(0)

FILE NUMBER DATE OF RECORD	GRANTORS FAMILY NAMES	GIVEN NAMES ABCDEFGHIJ	GIVEN NAMES JKLMNOPQ	GIVEN NAMES RSTUVWXYZ	GRANTEES	BOOK	PAGE	No. of Acres	BRIEF DESCRIPTION, LOCATION, ETC. (Not Warranted)
24614 Feb 21, 1985	First		SC Pts.		Durrell D. Collier et al	1233	410		Sec II, Sville, Austin Tp. Lot 418, Agewood Dr., Westwood
25001 Feb 25, 1985	"				James R. King Jr	1233	652		Lot 11, Fair Street
24917 Feb 25, 1985	"				Charles D. Sumrell	1233	514		part of lot 1-5 who 315 ac: lot 48 Wades Hampton Blvd (Lot 48)
26926 Mar 14, 1985	"		as to.		Roy B. Hendricks	1234	774		Pt. of 84 ac on Sills Shoals Rd. (Alt. #123)
28689 Mar 28, 1985	"				William C. Sarason et al	1235	793		Pt. lot 1, Casley Hwy. Coach Field
28859 Mar 29, 1985	"				Robert A. Miller et al	1235	925		Lot 186 Dawnwood Dr.
28952 Apr 1, 1985	"				Catherine H. Gantt et al	1235	998		Lot 1 Oak Crest Ct. Oak Crest Forest sec 2
29496 Apr 3, 1985	"				John Wesley Fry, et al	1236	333		Lot 146 Wilona Dr. Berea
32119 Apr 26, 1985	"				James P. Orsical et al	1238	72		Lot 156 Berea Forest Sec III
32882 May 1, 1985	"				James A. Moxie et al	1238	435		Lot 263 Devergne place Sec. 12
33841 May 8, 1985	"				Robert Michael Krautler	1239	19		Lot 3 Peltcrack, PUD Pt 4 Sec.
34128 May 16, 1985	"				Heleen B. Thompson	1239	194		Lot 33: Balmig et.
34861 May 13, 1985	"				W.N. Leslie Inc.	1239	339	18.47 ac.	Reid School Rd.
34796 May 16, 1985	"				Physicians Diagnostic Inc.	1239	634		parcel Abnigale St.
35892 May 28, 1985	"				W.N. Leslie Inc	1240	304	12.43 ac.	Stallings Rd. Peltcrack PUD (Stouffer)
36311 May 30, 1985	"				Edward E. Holland	1240	584		Pt lot 17 Lakewood on the Taluck

DIRECT or GRANTOR Index to Deeds — Greenville County, S. C.

(0-1)

REG. U. S. PAT OFFICE *Chas McCott* County Indexes Since 1888
An Identifying Trade Mark

 Open at Proper Tab according to First Letter or Letters of Name and refer to Buff Sub-Index sheet for page reference.

COTT FAMILY NAME INDEX No. 75 © 1949
MADE BY THE COTT INDEX COMPANY, COLUMBUS, OHIO
SOLD BY WALKER, EVANS & COGSWELL CO., CHARLESTON, S.C.

FILE NUMBER DATE OF RECORD	GRANTORS FAMILY NAMES	GIVEN NAMES ABCDEFGHIJ	GIVEN NAMES JKLMNO	GIVEN NAMES PQRSTUVWXYZ	GRANTEES	BOOK	PAGE	No. of Acres	BRIEF DESCRIPTION, LOCATION, ETC. (Not Warranted)
36413 May 31, 1985	First				^{apts} Nelson Properties ^{etc}	1240	648		Prop Rezing Unit A - P Colley Centre Hwy
36831 June 3, 1985	"	"	"	"	Anthony D. Summit ^{etc}	1240	931		lots 242 Cambridge III D. (Mabel Ave)
37113 June 5, 1985	"	"	"	"	William Curtis Giles ^{etc}	1241	62		Quit claim It pt lot 90 Yorkline
37850 June 12, 1985	"	Cancelled Donnie S. Hankins RMC	# 54236. Bk 1575 pg 706 8-8-94	"	High Equity Partners ^{etc} Integrated Resources	1241	619		Grant of Easement
37849 June 12, 1985	"	"	"	"	High Equity Partners ^{etc} Integrated Resources	1241	610	2.47	ac. Colley St.
39524 June 26, 1985	"	"	"	"	Earl O. Sims	1242	768		pt lot 21 Hiwassee Dr. Indian Hills
2286 July 22, 1985	"			Mtg Corp. Union	Duke Power Co.	1244	634		Right of Way
2809 July 25, 1985	"	Federal S+L Assoc of S.C.			Valentine Butler Bldg	1244	913		2.04 ac. Ruben Rd 30.46 ac. Pebble ck. Pct Pt V
3509 July 31, 1985	"	"	"	"	Dary W. Cooper ^{etc}	1245	286		Pebbleck Pt II Sct II lots 82 Pebble Stone Lane
4686 Aug 9, 1985	"	"	"	"	Deo of Wine Plant ^{etc}	1246	144	3.27	ac.
6551 Aug 26, 1985	"	Fed. S+L Assoc of S.C.			John H. Bowen III	1247	177		lots 357 Cambridge III Richard Hill Sct II
6870 Aug 28, 1985	"	Fed S+L Assoc of S.C.			Michael Neal ^{etc}	1247	482		lots 6 Cr. Pitmanth + Spaulding Dr.
7663 Sept 3, 1985	"	Fed S+L Assoc of S.C.			Donald R. Nuyba ^{etc}	1247	887		lots 2 Cambridge Pct II
8277 Sept 10, 1985	"			National Properties ^{etc}	Paul D. Carter ^{etc}	1248	214	1.78	ac. Commerce Dr + White Horse
9063 Sept 13, 1985	"	Carolina Construction Co. Inc.			Haywood Road - Rt S. ^{etc}	1248	799		Certificate of Partnership
9796 Sept 20, 1985	"	Fed S+L Assoc of S.C.			James W. Morgan ^{etc}	1249	136	1.90	ac. Woodville Rd.

DIRECT or GRANTOR Index to Deeds — Greenville County, S. C.

REG. U. S. PAT. OFFICE *Chas. M. Cotts* County Indexes Since 1888 An Identifying Trade Mark

 Open at Proper Tab according to First Letter or Letters of Name and refer to Buff Sub-Index sheet for page reference.

COTT FAMILY NAME INDEX No. 75 © 1949
MADE BY THE COTT INDEX COMPANY, COLUMBUS, OHIO
SOLD BY WALKER, EVANS & COGSWELL CO., CHARLESTON, S.C.

(P)

FILE NUMBER DATE OF RECORD	GRANTORS FAMILY NAMES	GIVEN NAMES ABCDEFGHIJ	GIVEN NAMES KLMNO	GIVEN NAMES PQRSTUVWXYZ	GRANTEES	BOOK	PAGE	No. of Acres	BRIEF DESCRIPTION, LOCATION, ETC. (Not Warranted)
10077 Sept 23, 1985	First	Family Mtg. Investments			Robert Bowlin ^{etal}	1249	326		Contract of Sale
10190 Sept 24, 1985	"	Fed. S & L. Assoc. of S.C.			Jimmy L. Stephens	1249	372		Lot 284 - Old State Sec. III
10730 Sept 29, 1985	"	"	"	"	Michael E. Orr ^{etal}	1249	653		Lot 129 Cambridge I
11025 Sept 30, 1985	"	"	"	"	William J. Paul ^{etal}	1249	825		Sec. 2 Lot 144 Hollow Oak Dr. Poppo
11423 Oct 2, 1985	"	"	"	"	Rossie W. Madras ^{etal}	1250	176		Front Lot 9 Calenda Dr. Henderson
12057 Oct 7, 1985	"	Union Mtg ^{Corp.}			David N. Kaufman	1250	407		8 Add. Sec. 2116 Sec. 2 Lot 21 - 2178 on Lake Et. - Sec. 2
13778 Oct 21, 1985	"	Fed S & L Assoc. of S.C.			Sanford and Associates	1251	700		Sec. 1 Lot 1 Redbluff PUD Ph. X.
14052 Oct 23, 1985	"	Fed. S & L. Assoc. of S.C.			J. Bruce Fuller	1251	855		Group, Virginia Unit 15-A Summit Place Hwy
14422 Oct 25, 1985	"	"	"	"	Robert L. Miller High Equity Partners ^{Trusts}	1251	993		Include White Way pt lot 86 + pt 87, Lakeview on the 241 pg 619
17544 Nov 21, 1985	"	"	"	"	Integrated Resources	1252	802		Release of Easement, for orig. Sec. 2116
18464 Nov 29, 1985	"	"	"	"	Michael N. Jenke	1254	388		Lot 104 Bunker Hill Ad. Cambridge Play pep. Regime
18821 Dec 4, 1985	"	Fed. S & L. Assoc. of S.C.			Christopher S. Carson	1254	580		Unit 1-D McDaniel Bluffs Cambridge Ph. II
21004 Dec 23, 1985	"	"	"	" " "	Francis J. Cunnane ^{etal}	1256	96		Lot 212 Valley Forge Dr.
22108 Jan 3, 1986	"	Union Mtg ^{Corp.}			Cathy E. Brogale ^{etal}	1256	811		Sec. 2 Strip Lot 46, Nelson Dr. Brentwood
22121 Jan 3, 1986	"	Fed. Savings & Loan Assoc. of S.C. Cambridge			Craven H. Sumrell	1256	836		Very Homestead Lot 49 Mercedes Ave., Super
24531 Jan 24, 1986	"	Cont. Co. Inc. Caroline ^{etal}			W. P. Martin ^{Corp}	1258	364		Lot 213 Oak Crest

DIRECT or GRANTOR Index to Deeds — Greenville County, S. C.

(P-1) REG. U. S. PAT. OFFICE *CumCott* County Indexes Since 1888 An Identifying Trade Mark

Open at Proper Tab according to First Letter or Letters of Name and refer to Buff Sub-Index sheet for page reference.

COTT FAMILY NAME INDEX No. 75 © 1949 MADE BY THE COTT INDEX COMPANY, COLUMBUS, OHIO SOLD BY WALKER, EVANS & COGSWELL CO., CHARLESTON, S.C.

FILE NUMBER DATE OF RECORD	GRANTORS FAMILY NAMES	GIVEN NAMES ABCDEFGH	GIVEN NAMES IJKLMNO	GIVEN NAMES PQRSTUVWXYZ	GRANTEES	BOOK	PAGE	No. of Acres	BRIEF DESCRIPTION, LOCATION, ETC. (Not Warranted)
26208 Feb 7, 1986	First	Fed S + L Assoc of S.C.			Herbert G. Esser ^{etal}	1259	500		Ph X Sec 1 Lot 13 Pebllecreek P.U.D.
28398 Feb 28, 1986	"	Fed S + L Assoc of S.C.			Marshall Battendorf ^{etal}	1260	764		Lot 23 of Cantrale Ph II
28985 Mar 5, 1986	"	Fed S + L Assoc of S.C.			L + S. Investments ^{etal}	1261	250		Easements Agreements Creating Common Lots
29323 Mar 7, 1986	"	"	"	"	Law Ward	1261	448		Lot 8 in Ethelridge A + B
29731 Mar 12, 1986	"	Bymaster W. Daniel Garbarough Jr. Carolina Construction Co. Inc.			First Fed S + L Assoc of S.C.	1261	692		Cliff Ridge Colony Lot 105 Cliff Ridge Dr.
30815 Mar 17, 1986	"	Fed. S + L Assoc. of S.C.			Don J. Cheatham ^{etal}	1262	21		maple bluffs pt lot 10 Lawrence Hill Rd.
30498 Mar 18, 1986	"	Fed. S + L Assoc of S.C. ^{etal}			Merritt Properties Inc. ^{etal}	REM Book 1765	694		Attachment Agreement Subordination Non Disturbance &
30641 Mar 20, 1986	"	"			Philip B. Kappold ^{etal}	1262	326		Lot 6 Caland St.
30868 Mar 21, 1986	"	Fed S + L Assoc. of S.C. ^{etal}			Merritt Properties Inc. ^{etal}	REM Book 1766	267		agreement with REM Book 1765 B 694 Subordination Non Disturbance Attachment
31095 Mar 24, 1986	"	Fed S + L Assoc of S.C.			College Properties ^{etal}	1262	599		Cliff Ridge Colony Lot 105 Cliff Ridge Dr.
32583 Apr 4, 1986	"	Fed S + L Assoc. of S.C. Const Co. Inc.			Joseph W. McLaughlin ^{etal}	1262	407		Lot 228 Cantrale Phase II
32704 Apr 4, 1986	"	Caroline			W. R. Martin Cap ^{etal}	1263	622		2 lots Oak Crest
33191 Apr 6, 1986	"	Fed. S + L Assoc. of S.C.			William E. Knapp ^{etal}	1263	871		Ph X Sec I Lot 2 Split Oak et. Pebllecreek
33835 Apr 16, 1986	"	Fed. S + L Assoc of S.C. James Jr.			Ralph Anderson	1264	213		Lot 16 Lawrence Ave Cantrale
34130 Apr 17, 1986	"	Family Financial James Jr.			Dorothy J. Lawrence	1264	358		Sec I Lot 28 Albany Mills Bendway
36830 May 8, 1986	"	Family Financial			Ruby V. Craig	1265	911		Lot 4 Old Split Oak. Ethel Lane

DIRECT or GRANTOR Index to Deeds — Greenville County, S. C.

Open at Proper Tab according to First Letter or Letters of Name and refer to Buff Sub-Index sheet for page reference.

(Q)

FILE NUMBER DATE OF RECORD	GRANTORS FAMILY NAMES	GIVEN NAMES ABCDEFGH	GIVEN NAMES IJKLMNO	GIVEN NAMES PQRSTUWXYZ	GRANTEES	BOOK	PAGE	No. of Acres	BRIEF DESCRIPTION, LOCATION, ETC. (Not Warranted)
26966 May 8, 1986	First			By Dr. Palmetto Trust	Clyton Blonie ^{etc}	1265	978		Lot 15, Oakview Subd. Sec. I
27971 May 16, 1986	"	Federal Sth. Assoc. S.C.			Edward J. Wotter ^{etc}	1266	496		Arbore Dr. Lot 143 Sec. 3 Colonial Hills
28946 May 23, 1986	"	Federal Sth. Assoc.			Ricky J. Cobb ^{etc}	1266	973		Lot 34 Pettle Creek Ph II Sec
29762 May 30, 1986	"	"	"		James C. Pattison ^{etc}	1267	418		Great Phoenix Sec II Lot 77 Pettle Stone Lane, Pettle
41067 June 9, 1986	"			Mutual Savings Assoc. ^{g 3la et al}	A. Howard Wholesale ^{Co. et al}	1268	152		Agreement
41354 June 10, 1986	"	cancelled Fed Sth. Assoc. S.C.	12-17-93 BK 1543 p 35b		Carriage House of Greenville ^{etc}	1268	334		Agreement + Alteration Agreement Subordination Non-Disturbance
41989 June 16, 1986	"	Fed Sth. Assoc. of S.C.			Bryan J. Morth ^{etc}	1268	709		Lot 239 Cambridge Ph II
42163 June 17, 1986	"			Proprietor In. National	Appendant Inc. ^{etc}	1268	825		Lot 6, South ^{main} 5th + W. McRae Ave
459 July 2, 1986	"	Fed Sth. Assoc. of S.C.			John F. Ellenberg ^{etc}	1270	149		Lot 24 Schrievers at Cleveland
262 July 3, 1986	"	Family Inv. Trust			Ronald Lee Shipman ^{etc}	1270	191		Austin 4, Westwood Bond for Title, Lot 687 Sec. VI
1321 July 9, 1986	"	Fed. Sth. Assoc. of S.C.			Myrtle C. Waldrop ^{etc}	1270	676		Subd Sec. 3 Lot 445 Charing Cross at Brookwood
1767 July 14, 1986	"	Fed Sth. Assoc. of S.C.			Donald D. Davis ^{etc}	1270	925		Lot 400 Hillgate Sec. V
4687 July 29, 1986	"	Fed. Sth. Assoc. of S.C.			James Pirone ^{etc}	1272	116		Lot 26 Pettle Creek Phase II Sec.
4778 July 30, 1986	"	Fed. Sth. Assoc. of S.C.			Wayne C. Williams ^{etc}	1272	158		Great Circle Lot 17 Brea Forest Sec. II, Brea
4879 July 30, 1986	"	Fed. Sth. Assoc.			Clyde H. McHenry ^{etc}	1272	218		Lot 31 Pettle Creek Phase 4
5565 Aug 7, 1986	"	"	"	"	John Alexander Shaw ^{etc}	1272	955		Lot 10, Oak Brookway + Split oak

DIRECT or GRANTOR Index to Deeds — Greenville County, S. C.

(Q-1)


☞ Open at Proper Tab according to First Letter or Letters of Name and refer to Buff Sub-Index sheet for page reference.

()

FILE NUMBER DATE OF RECORD	GRANTORS FAMILY NAMES	GIVEN NAMES ABCDEFGHIJ	GIVEN NAMES KLMNO	GIVEN NAMES PQRSTUVWXYZ	GRANTEES	BOOK	PAGE	No. of Acres	BRIEF DESCRIPTION, LOCATION, ETC. (Not Warranted)
6288 Aug 13, 1986	First	Fed. S & L Assoc. of S.C.			Walter A. Joby ^{etal}	1273	421		Lot 140 Cambridge Sec. I
7812 Aug 25, 1986	"	Fed S & L Assoc of S.C.			Charles J. Munson ^{etal}	1274	221		Lot 10 Essex Ct.
8479 Aug 28, 1986	"	Fed S & L Assoc of S.C.			John J. Addeholdt ^{etal}	1274	542		Great Sec. V Lot 53 Janner Rd. Edwards Pasture Ct.
8818 Aug 29, 1986	"	Fed S & L Assoc of S.C.			Robert W. Anderson ^{etal}	1274	727		Lot 60 Wedgewood Place Sec. I
8829 Aug 29, 1986	"	Fed S & L Assoc of S.C.			James B. Zimmerman	1274	710		Pebble Creek Phase X Sec. I Lot 7 + 12 Split Oak Ct.
9376 Sept 3, 1986	"			mtg corp Union	Kim E. Causen ^{etal}	1274	974		Green Gardens Lot 105 Brook Glen Rd. Brook at Cleveland
9801 Sept 8, 1986	"	Fed. S & L Assoc. of S.C.			John Keith Blinn ^{etal}	1275	257		Lot 25 Sawmill Lane Shiloh
10607 Sept 12, 1986	"	new shelter mtg Corp Piedmont		mtg CO. Inc	Henson's Inc	1275	652	10.98	Sec 4 Rinerhayska Energy Center near Lot 16 Batesville Rd.
11995 Sept 23, 1986	"	Fed. S & L Assoc of S.C.			W. N. Leslie Jr	1276	440		Lot 53 Pebble Creek Phase IV Sec.
11994 Sept 23, 1986	"	Fed. S & L Assoc of S.C.			Ray O. Jarrett ^{etal}	1276	441		Sec. 11A Lot 10 Pebble Creek Phase IV
11993 Sept 23, 1986	"	Fed. S & L Assoc of S.C.			W. N. Leslie Jr ^{etal}	1276	442		Lot 83 Pebble Creek Phase IV Sec.
11996 Sept 23, 1986	"	Fed. S & L Assoc of S.C.			Raymond E. Bradley ^{etal}	1276	450		Lot 6 Pebble Creek Phase IV Sec
12342 Sept 25, 1986	"	Fed S & L Assoc of S.C.			Paul A. Jordan ^{etal}	1276	643		Sec II, Pebble Creek near Lot 24 Pebble Creek Phase IV
12371 Sept 26, 1986	"	Fed. S & L Assoc of S.C.			Thomas E. Edwards Jr ^{etal}	1276	655		Sec. I Lot 9 Pebble Creek Phase IV
14551 Sept 26, 1986	"	" " "		Trust v. Trust	Donald H. Ray Jr ^{etal}	1276	776	12.21	Sec. II Lot 53 Pebble Creek Phase
14782 Sept 27, 1986	"	" " "			William W. Dilberts ^{etal}	1276	891		Galony Lot 101 Phase I Cliffs Ridge

DIRECT or GRANTOR Index to Deeds — Greenville County, S. C.

REG. U. S. PAT. OFFICE *Chas McColl* County Indexes Since 1888 An Identifying Trade Mark

 Open at Proper Tab according to First Letter or Letters of Name and refer to Buff Sub-Index sheet for page reference.

COTT FAMILY NAME INDEX No. 75 © 1949
MADE BY THE COTT INDEX COMPANY, COLUMBUS, OHIO
SOLD BY PHOTO COPY SUPPLY, MAULDIN, S. C.

(R)

FILE NUMBER DATE OF RECORD	GRANTORS FAMILY NAMES	GIVEN NAMES ABCDEFGH	GIVEN NAMES IJKLMNO	GIVEN NAMES PQRSTUWXYZ	GRANTEES	BOOK	PAGE	No. of Acres	BRIEF DESCRIPTION, LOCATION, ETC. (Not Warranted)
12987 Sept 30, 1986	First	Feb. J + L. Casar. n. S. C.			Thomas W. Leonard ^{etal}	1276	998		Sub 29 Pebble Creek Phase IV Sec. II
12988 Sept 30, 1986	"	" "	" "	" "	Jerence J. O'Neil ^{etal}	1277	01		Sub 23 Pebble Creek Phase IV Sec. II
12986 Sept 30, 1986	"	" "	" "	" "	Matthew P. McPhely ^{etal}	1277	02		Sub 26 Pebble Creek Phase X Sec. II
12989 Sept 30, 1986	"	" "	" "	" "	Matthew P. McPhely	1277	03		Sub 8 Pebble Creek Phase IV Sec. I
12979 Sept 30, 1986	"	" "	" "	" "	J. B. Kirken	1277	04		Sub 1 Pebble Creek Phase IV Sec. II
12978 Sept 30, 1986	"	" "	" "	" "	J. B. Kirken	1277	05		Sub 2 Pebble Creek Phase IV Sec. II
12977 Sept 30, 1986	"	" "	" "	" "	Paul Dickerson	1277	06		Sub 71 Pebble Creek Phase IV Sec. II
12976 Sept 30, 1986	"	" "	" "	" "	William P. Lominek ^{etal}	1277	07		Sub 25 Pebble Creek Phase X Sec. I
12975 Sept 30, 1986	"	" "	" "	" "	Carmical Hunter ^{etal}	1277	08		Subs # 66 + 67, Pebble Creek, Phase II Sec. II
12974 Sept 30, 1986	"	" "	" "	" "	Sallie G. Dibsow ^{etal}	1277	09		Sub 11 Pebble Creek Phase IV Sec. I
13101 Sept 30, 1986	"	" "	" "	" "	Mark Edward Frederick	1277	23		Sub 18 + 19 Pebble Creek Phase X
13762 Oct 1, 1986	"	" "	" "	" "	Eldon L. Faulkner ^{etal}	1277	107		Sub 4 Quincey Sec. I
13746 Oct 3, 1986	"	" "	" "	" "	Melvin Douglas White ^{etal}	1277	432		Sub Hampton Ave
14232 Oct 7, 1986	"	" "	" "	" "	Worth D. Rigin	1277	780		Sub 20 Pebble Creek Phase III Sec. II
14219 Oct 7, 1986	"	" "	" "	" "	Worth D. Rigin	1277	779		Sub 27 + 28 Pebble Creek Phase IV Sec. II

DIRECT or GRANTOR Index to Deeds — Greenville County, S. C.

(R-1)

REG. U. S. PAT OFFICE *Chas. McCall* County Indexes Since 1888 An Identifying Trade Mark

Open at Proper Tab according to First Letter or Letters of Name and refer to Buff Sub-Index sheet for page reference.

COTT FAMILY NAME INDEX No. 75 © 1949 MADE BY THE COTT INDEX COMPANY, COLUMBUS, OHIO SOLD BY PHOTO COPY SUPPLY, MAULDIN, S. C.

FILE NUMBER	GRANTORS FAMILY NAMES	GIVEN NAMES ABCDEFGH	GIVEN NAMES IJKLMNO	GIVEN NAMES PQRSTUVWXYZ	GRANTEES	BOOK	PAGE	No. of Acres	BRIEF DESCRIPTION, LOCATION, ETC. (Not Warranted)
14216 Oct 7, 1986	First				Uwe H. Abbe ^{etal}	1277	778		See I Oak Runks way Lots 20 + 21 Pebble Creek Phase X
14221 Oct 7, 1986	"				James H. Bullard ^{etal}	1277	777		See II A Lot 4 Dings Lane Pebble Creek Phase
14190 Oct 7, 1986	"				Cross Creek Swamp Corp	1277	742		See II Pebble Creek Lot 24 Pebble Creek way Phase III
14195 Oct 7, 1986	"				James A. Dandur	1277	741		Phase X See I Lot 2 Pebble Creek, Split Oak court
14191 Oct 7, 1986	"				James A. Dandur	1277	743		See II A Lot 5 Dings Lane Pebble Creek Phase
14192 Oct 7, 1986	"				James A. Dandur	1277	744		Phase X See I Lot 6 Split Oak at Pebble Creek
14144 Oct 7, 1986	"				Tommy Elliott ^{etal}	1277	745		See I Lot 7 Dings at Pebble Creek Phase
14156 Oct 7, 1986	"				Abner A. Traylor	1277	746		See II A Pebble Creek Lot 1 Dings Lane Phase III
14157 Oct 7, 1986	"				Nancy J. Rae	1277	748		Pebble Creek Lot 2 (Comp) at Phase IV See I
14159 Oct 7, 1986	"				Nancy J. Rae	1277	750		Cruck Way II See II Lot 13 Pebble Stone Lane Pebble
14229 Oct 7, 1986	"				James H. Bullard	1277	764		See II A Lot 7 (Comp) Lane Pebble Creek Phase
14213 Oct 7, 1986	"				Uppelord Construction Corp	1277	765		See II A Lot 2 Dings Lane Pebble Creek Phase IV
14218 Oct 7, 1986	"				Uppelord Construction Corp	1277	766		See II A Lot 2 Dings Lane Pebble Creek Phase III
14222 Oct 7, 1986	"				William J. Robertson	1277	767		Phase III See II A Lots 8 + 9 Dings Lane Pebble Creek
14218 Oct 7, 1986	"				Uppelord Construction Corp	1277	768		Phase III See II Lots 11, Pebble Creek way, Pebble Creek
14158 Oct 7, 1986	"				Nancy J. Rae	1277	749		Ph X See I Lot 16 Old Oak Hb. Pebble Creek

DIRECT or GRANTOR Index to Deeds — Greenville County, S. C.

REG. U. S. PAT OFFICE *Chas McCott* County Indexes Since 1888
An Identifying Trade Mark

 Open at Proper Tab according to First Letter or Letters of Name and refer to Buff Sub-Index sheet for page reference.

COTT FAMILY NAME INDEX No. 75 © 1949
MADE BY THE COTT INDEX COMPANY, COLUMBUS, OHIO
SOLD BY PHOTO COPY SUPPLY, MAULDIN, S. C.

(5)

FILE NUMBER DATE OF RECORD	GRANTORS FAMILY NAMES	GIVEN NAMES ABCDEFGHIJ	GIVEN NAMES JKLMNO	GIVEN NAMES PQRSTUVWXYZ	GRANTEES	BOOK	PAGE	No. of Acres	BRIEF DESCRIPTION, LOCATION, ETC. (Not Warranted)
14218 Oct 7, 1986	First	Ad. S. H.	Osborn	S. C.	Greenland Court Cap	1277	769	0.63	ac. Club Pointe, Pebble Creek Ph VIII
14222 Oct 7, 1986	"	"	"	"	Yanqui Properties Inc.	1277	770		Phase X Sec. I lots 20 Old Oak way, Pebble Creek VII, Pebble Creek
14224 Oct 7, 1986	"	"	"	"	Cross Creek Swamp Cap	1277	771	0.75	ac. Kenderlin way Club Pointe Ph.
14220 Oct 7, 1986	"	"	"	"	Cross Creek Swamp Cap	1277	772	0.64	ac. Club Pointe also 1st basement Kenderlin way Pebble Creek Phase VI
14230 Oct 7, 1986	"	"	"	"	Bernie Cunningham	1277	773		1st Sec I lot 4 Dings Court, Pebble Creek Phase
14227 Oct 7, 1986	"	"	"	"	Dutewood Builders	1277	774		Phase X Sec. I lot 22 Oak Brook way Pebble Creek
14223 Oct 7, 1986	"	"	"	"	Edward James	1277	775		1st Pebble Creek lot 42 Pebble Creek way Phase IV Sec
14228 Oct 7, 1986	"	"	"	"	Wale A. Stewart	1277	776		1st Sec. A lot 6 Camp Lane Pebble Creek Phase
14372 Oct 8, 1986	"	"	"	"	Misty J. Cobb	1277	860		Coloni lot 30 Pebble Creek Phase II, Salton
14374 Oct 8, 1986	"	"	"	"	Henry J. Jaque	1277	861		Phase III Sec II lot 12 Pebble Stone Lane Pebble Creek
14373 Oct 8, 1986	"	"	"	"	J. R. G. Properties	1277	862		Phase IV Sec. I lot 10 Pebble Creek, Dings Court
14370 Oct 8, 1986	"	"	"	"	B. C. Dalloway	1277	863		1st Sec II lot 29 Club Pointe Pebble Creek Phase
14369 Oct 8, 1986	"	"	"	"	B. C. Dalloway	1277	864		Phase X Sec. I lot 25 Oak Brook way Pebble Creek
14606 Oct 9, 1986	"	"	"	"	Levette Co. Inc.	1278	8		lots 28 & 29 Oak Brook way lots 28 + 29 Pebble Creek Phase X
14599 Oct 9, 1986	"	"	"	"	John Dwyer III	1278	9	0.80	ac. also easement Pebble Creek, Club Pointe Ph V
15245 Oct 15, 1986	"	"	"	"	Southland Homes Inc.	1278	398		Limber tree way lot 6 Pebble Creek Phase II

DIRECT or GRANTOR Index to Deeds — Greenville County, S. C.

(S-1)

REG. U. S. PAT. OFFICE *Chas. McCall* County Indexes Since 1888 An Identifying Trade Mark

Open at Proper Tab according to First Letter or Letters of Name and refer to Buff Sub-Index sheet for page reference.

COTT FAMILY NAME INDEX No. 75 © 1949
MADE BY THE COTT INDEX COMPANY, COLUMBUS, OHIO
SOLD BY PHOTO COPY SUPPLY, MAULDIN, S. C.

FILE NUMBER DATE OF RECORD	GRANTORS FAMILY NAMES	GIVEN NAMES ABCDEFGH	GIVEN NAMES IJKLMNO	GIVEN NAMES PQRSTUVWXYZ	GRANTEES	BOOK	PAGE	No. of Acres	BRIEF DESCRIPTION, LOCATION, ETC. (Not Warranted)
15246 Oct 15, 1986	First	Judicial S. C. Assoc	J. C.	J. C.	Dorsey R. Dingle ^{etal}	1278	299		pt. 26 Walpole Ave Augusta
15410 Oct 15, 1986	"	"	"	"	Roy H. Lee ^{etal}	1278	461		pt 42 Pine Valley Estates Sec. I
17379 Oct 21, 1986	"	"	"	"	Jack W. Perry Jr. ^{etal}	1279	689		pt 17 Alexander Rd. Ebenezer
19010 Nov 10, 1986	"	"	"	"	Daniel Builder	1280	362		pt 24 Pebble Creek Oak Brook
21626 Nov 26, 1986	"	"	"	"	James M. Brackett ^{etal}	1281	776		pt 199 Canabake II
21909 Dec 1, 1986	"	"	"	"	Ronald Robert Schell ^{etal}	1281	907		pt 13 Honeybush Ln. Pebble Creek
22438 Dec 3, 1986	"	"	"	"	John R. Wood ^{etal}	1282	236		pt lot 7, 6th Street Park Place
22833 Dec 5, 1986	"	"	"	Union Mtg ^{corp}	James E. Balding	1282	479		pt 8 Spruce Ct. White Oak
26058 Dec 22, 1986	"	Judicial S. C. Assoc	J. C.	J. C.	Datwood Builder ^{etal}	1283	957		pt 23 Pebble Ct Ph X Sec I
26059 Dec 22, 1986	"	"	"	"	Datwood Builder ^{etal}	1283	958		pt 27 Pebble Ct Ph X Sec I
26577 Dec 23, 1986	"	"	"	"	Worth D. Kiger	1284	88		pt 4 Split Oak Ct Pebble Creek Pct
27058 Dec 30, 1986	"	"	"	"	Samuel F. Neuberger ^{etal}	1284	605		pt 87 "The Sheds"
27379 Dec 31, 1986	"	Judicial S. C. Assoc	J. C.	J. C.	Drew Dursing Home Inc ^{etal}	1284	776		Agreement Subordination Non-Disturbance + Affidavit
27625 Dec 31, 1986	"	"	"	"	Jeffrey H. Bridges ^{etal}	1285	133		pt 59 Sec 5 Richmond Hills
27822 Dec 31, 1986	"	Trustments S. C. pt Family Mtg	"	"	Harrell G. Collins ^{etal}	1284	765		See dist BK. 1233 pg 410 pt 418 Westwood Sec V. For org
28999 Jan 9, 1987	"	Judicial S. C. Assoc	J. C.	J. C.	Ronald Jordan Jr. ^{etal}	1286	20		pt 10 Ph X Sec I pt 17 old Oak Dr Pebble Creek

DIRECT or GRANTOR Index to Deeds — Greenville County, S. C.

REG. U. S. PAT OFFICE *ChemCott* County Indexes Since 1888 An Identifying Trade Mark

Open at Proper Tab according to First Letter or Letters of Name and refer to Buff Sub-Index sheet for page reference.

COTT FAMILY NAME INDEX No. 75 © 1949 MADE BY THE COTT INDEX COMPANY, COLUMBUS, OHIO SOLD BY PHOTO COPY SUPPLY, MAULDIN, S. C.

(T)

FILE NUMBER DATE OF RECORD	GRANTORS FAMILY NAMES	GIVEN NAMES ABCDEFGHIJ	GIVEN NAMES JKLMNOPQ	GIVEN NAMES RSTUVWXYZ	GRANTEES	BOOK	PAGE	No. of Acres	BRIEF DESCRIPTION, LOCATION, ETC. (Not Warranted)
29800 Jan 16, 1987 30067	First	90 S.C. Federal Sth. Assoc.			Ronald E. Duncan Inc.	1286	405		Chick Spry Jr. Parcel 5000 St + Bennett St.
Jan 19, 1987 30083	"	Fed S + L Assoc of SC			Waterwood Builders etal	1286	522		PUD Ph X Sec 1 Lot 34 Oak Brook Way, Pebble Creek
Jan 19, 1987 30371	"	Fed S + L Assoc of SC			Ronald P. Matters	1286	562	1.35	acs = Lot 22 Hallman St
Jan 21, 1987 31296	"	90 S.C. Federal Sth. Assoc.		Franklin Mfg Co. S. Mfg Co Victoria	Daniel E. Hines Mtg. Inc. Corp.	1286	693		Lot 62 Swinton Dr. Mauldin #2 Village
Jan 30, 1987 32990	"	90 S.C. Federal Sth. Assoc.			Sec of Housing + Urban	1287	377		Lot 3 1st Ave. Judson Mills + Pebble Creek PUD Ph X Sec I
Feb 6, 1987 32958	"	By Master W. Daniel Garberough Jr. Carolina Construction Co. Inc.			Warren H. Elden	1288	208		Review of setback. Plowing onto lot. Prop. Regime Unit 64 Jarvis Ridge Dring
Feb 11, 1987 34639	"	Fed S + L Assoc of SC			Worth A. High	1289	37		PUD Ph X Sec 1 Lot 2 Old Oak Dr. Pebble Creek
Feb 25, 1987 35001	"	90 S.C. Title Co. of S.C. American			Ronie Dwy Nephew Jr. etal	1289	175		Shelton Hills Lot 47 Cr. Calvin Rd + Howell Rd
Feb 27, 1987 35117	"	Fed Sth. Assoc.			Joe F. Anderson Jr.	1289	259		Lot 30 Club Forest
Mar 10, 1987 36892	"	Fed S + L Assoc of SC.			Armond Eugene Head Jr.	1290	28		Lot 82 Bailey St.
Mar 13, 1987 37817	"	Fed S + L Assoc of SC			Jodd Walter Inc.	1290	367	32.05	Unit claims chd in easement acs Pebble Creek Ph VIII Sec II
Mar 13, 1987 37814	"	" " " "			Mtg. Guaranty Ins. Corp.	1290	380		Berea Forest Lot 117 Berea Forest Circle, Sec 2
Mar 17, 1987 38411	"	" " " " of SC.			Barbara L. Atchison	1290	703		Lot 3 Boling Rd.
Mar 18, 1987 38431	"	" " " " of SC.		Union Mtg. Corp. etal	Sec of State of SC etal	1290	735		Amended Certificate of Authority

over

DIRECT or GRANTOR Index to Deeds — Greenville County, S. C.

(7-1)

REG. U. S. PAT OFFICE *Chester McCott* County Indexes Since 1888 An Identifying Trade Mark

Open at Proper Tab according to First Letter or Letters of Name and refer to Buff Sub-Index sheet for page reference.

COTT FAMILY NAME INDEX No. 75 © 1949
MADE BY THE COTT INDEX COMPANY, COLUMBUS, OHIO
SOLD BY PHOTO COPY SUPPLY, MAULDIN, S. C.

FILE NUMBER	GRANTORS FAMILY NAMES	GIVEN NAMES ABCDEFGH	GIVEN NAMES IJKLMNO	GIVEN NAMES PQRSTUWXYZ	GRANTEES	BOOK	PAGE	No. of Acres	BRIEF DESCRIPTION, LOCATION, ETC. (Not Warranted)
40200 May 30, 1987	First				Thomas R. Strange ^{Dr. et al}	1291	415		Lot 2 Peach Mountain Creek Church
46879 May 1, 1987	"	"	"	"	Mark C. Shapiro ^{et al}	1293	829		Lot 18 Valley on the Creek
47003 May 1, 1987	"	"	"	"	Walter W. Reagin ^{Referees}	1293	903		Phase I Survey Subdiv. 1284988 Lot 4 Split out of Pebble Creek P&D
47010 May 1, 1987	"	"	"	"	Dwight G. Forester ^{et al}	1293	940		Great Meadow Farm Subdiv. 2 Lot 43 High Valley Sub I
48971 May 12, 1987	"	"	"	"	S. B. Rinker ^{et al}	1294	744		Pebble Creek Absconded Easement Out Claim to Challenge Rd. Phase II Sub II
52390 May 29, 1987	"	"	"	"	Wallace A. Morris ^{et al}	1296	68		Lot 29 Nanquates Mills
53389 June 3, 1987	"	"	"	"	David Wilson ^{et al}	1296	586		Lot Edgemoor Rd.
55946 June 6, 1987	"	"	"	"	Mary E. McCollum ^{et al}	1297	543	2.47	ac. Stuber Crane Rd. Agreement
56851 June 22, 1987	"	"	"	"	Third Floor Associates ^{et al}	1297	877		Easement & Maintenance
56839 June 22, 1987	"	"	"	"	Third Floor Associates ^{et al}	1297	901		Agreement
57260 June 23, 1987	"	"	"	"	Robert T. Widge ^{et al}	1298	72		Lot 10 Fernside
57685 June 25, 1987	"	"	"	"	Jay J. Slater ^{et al}	1298	261		Lot 88 + pt lot 87
1141 July 7, 1987	"				James L. Thompson ^{et al}	1299	202		Lot 40 Crestwood, Inc.
2903 July 22, 1987	"	"	"	"	Mark Colledge ^{et al}	1300	296		Lot 185 Cambria
5275 July 29, 1987	"	"	"	"	College Properties ^{et al}	1301	102		Lot 115 Cliff Ridge Colony
5291 July 31, 1987	"	"	"	"	Carmichael Hunter ^{et al}	1301	363		Lot 80 Pebble Creek Phase I

DIRECT or GRANTOR Index to Deeds — Greenville County, S. C.

REG. U. S. PAT. OFFICE *ChumCott* County Indexes Since 1888 An Identifying Trade Mark

Open at Proper Tab according to First Letter or Letters of Name and refer to Buff Sub-Index sheet for page reference.

COTT FAMILY NAME INDEX No. 75 © 1949
MADE BY THE COTT INDEX COMPANY, COLUMBUS, OHIO
SOLD BY PHOTO COPY SUPPLY, MAULDIN, S. C.

(4)

FILE NUMBER	GRANTORS FAMILY NAMES	GIVEN NAMES ABCDEFGH	GIVEN NAMES IJKLMNO	GIVEN NAMES PQRSTUWXYZ	GRANTEES	BOOK	PAGE	No. of Acres	BRIEF DESCRIPTION, LOCATION, ETC. (Not Warranted)
5915 Aug 3, 1987 6754	First	Federal St. Assoc. of S.C.			Jimmie Tate	1301	500		0.41 ac. Hardale Lane
Aug 6, 1987 9828	"	" " " "			Travis J. Nelson ^{etal}	1301	860		Lot 16 Cameron Woods
Aug 6, 1987 11961	"	" " " "			John A. Lewis ^{etal}	1303	414		Lot 6 Paloma St. Canterbury
Sept 8, 1987 13249	"	" " " "			Edward H. Yeoman ^{etal}	1304	541		Lot Camelot Lane
Sept 15, 1987 12264	"	" " " "			Anthony E. Pugh ^{etal}	1305	149		Region Unit # 229 Inglewood (orig prop)
Sept 15, 1987 13697	"	" " " "			Datwood Builders	1305	161		Lot S.C. Hwy 253 (6.9 ac)
Sept 18, 1987 17398	"	" " " "		Wachovia	Hans C. Frist ^{etal}	1305	373		Lot 5 Chick Spgs Sp.
Oct 12, 1987 19524	"	Fed St. Assoc of S.C.			Robert P. Harling	1307	529		Lot 49 Ahney Mills
Oct 26, 1987 23825	"	Fed St. Assoc. of S.C. Fed St. Assoc.			Vern Property Inc. Fed Savings Bank	1308	846		Phase 2 Park West Estates Lot 173 W. Belvedere Rd. also
Nov 17, 1987 24151	"	" " " "			Altus Bank	1310	663		Corporate Title Secretary's Certificate, Change
Nov 19, 1987 27454	"	cancelled Dominion & Assoc of S.C.			Green Nursing Home ^{etal}	1310	852		Attorney's Agreement Subordination Non-Disturbance
Dec 1, 1987 27797	"	" " " "			D & S. Properties ^{etal}	1312	765		Little Creek Pt. also 4.71 ac Little Creek PUD Lot 2 S. Cr. Stalling Rd + Little Creek Dr.
Dec 15, 1987 32879	"	" " " "			Robert A. Piddle	1312	908		Lot 139 Kemp Mt. Drive Canterbury
Jan 26, 1988 34558	"	" " " "			College Properties Inc	1315	893		Lot 330 Clipp Ridge Colony Phase IV Sub Sec 1
Feb 8, 1988 9591	"	" " " "			John Dunlop Maloney	1316	789		Pat 15 S.C. Hwy 415 Pass View
Aug 25, 1988	"	Federal St. Assoc of S.C.			Datwood Develop Corp	1303	271		Right of way

DIRECT or GRANTOR Index to Deeds — Greenville County, S. C.

(4-1)

REG. U. S. PAT OFFICE *ChemMott* County Indexes Since 1888 An Identifying Trade Mark

Open at Proper Tab according to First Letter or Letters of Name and refer to Buff Sub-Index sheet for page reference.

COTT FAMILY NAME INDEX No. 75 © 1949
MADE BY THE COTT INDEX COMPANY, COLUMBUS, OHIO
SOLD BY PHOTO COPY SUPPLY, MAULDIN, S. C.

FILE NUMBER	GRANTORS	GIVEN NAMES	GIVEN NAMES	GIVEN NAMES	GRANTEES	BOOK	PAGE	No. of Acres	BRIEF DESCRIPTION, LOCATION, ETC. (Not Warranted)
DATE OF RECORD	FAMILY NAMES	ABCDEFGH	IJKLMNO	PQRSTUVWXYZ					
36151 Feb 22, 1988	First	of Greenville County Fed. S & L Assoc.			Linda Freeman <i>et al</i>	1317	569		1 ac. Davis Rd. Centre sp.
36801 Feb 25, 1988	"	Fed. S & L Assoc. of Anderson			J Bradford Nov	1317	954		3 Lots Mountain St. City View Vandy Vale Sec I
36902 Feb 26, 1988	"	Fed. S & L Assoc.			Derald R. Blue <i>et al</i>	1318	5		Lot 1 New Dunham Ridge Rd.
37205 Feb 29, 1988	"	Fed. S & L Assoc. of Anderson			Danford M. Koat Sewer Corp	1318	170		Lot 5 Green Forest Sec. A Sub. Sec II Austin Sp. Sville
39644 Mar 15, 1988	"	"	"		MGIC Real Estate	1319	431		Lot 88 General Dr. Westwood Villas Paris Prop Reg
40087 Mar 18, 1988	"	"	"		Green-Char Properties	1319	675		Unit B, Bldg 16 Sugar Creek & Coloceras
40464 Mar 22, 1988	"	Sewer Inc. Family Financial			Dolan E. Mann	1319	946		Lot 6, plat, property of John
41196 Mar 25, 1988	"	Fed. S & L Assoc.			Ronald E. Lucas <i>et al</i>	1320	301		8.51 ac. Old Duke Rd. Villas PUD ph. III
42264 Mar 31, 1988	"	"	"		Thomas P. Bovee	1320	901		Unit 22 Outside N. Outside
42353 Apr 1, 1988	"	Fed S & L Assoc of S.C.			Joyce A. Brown <i>et al</i>	1320	956		Lot 241 Canekrake Ph II Hendersonville to First Fed. Savings Bank
42876 Apr 5, 1988	"	Fed S & L Assoc of Andersonville			First Federal Savings <i>Bank et al</i>	1321	278		name change of First Fed S & L Assoc
43455 Apr 8, 1988	"	Fed. S & L Assoc. of S.C.			Ronald A. Wilson <i>et al</i>	1321	546		Lot 7 Richmond Hill Sec. VI PH III Sec. III
44571 Apr 15, 1988	"	American Title Co. of Sewer Inc.			Arthur G. Slayton Jr. <i>et al</i>	1322	193		Lot 27 Peach Hill Dr. Halltree
44686 April 18, 1988	"	Family Financial			Derald R. Blue <i>et al</i>	1322	248		Lot 33 Montclair Sec III Canterbury Sub Sec I
57567 May 23, 1988	"	Fed S & L Assoc of S.C.			Fred S. Wilson <i>et al</i>	1326	16		Lot 17 Hart & Miller Place, Reserve
82531 May 27, 1988	"	"	"		Susan B. Franklin	1326	520		Unit 231 of Inside (Biz prop)

DIRECT or GRANTOR Index to Deeds — Greenville County, S. C.

REG. U. S. PAT OFFICE *Chas McColl* County Indexes Since 1888 An Identifying Trade Mark

☞ Open at Proper Tab according to First Letter or Letters of Name and refer to Buff Sub-Index sheet for page reference.

COTT FAMILY NAME INDEX No. 75 © 1949
MADE BY THE COTT INDEX COMPANY, COLUMBUS, OHIO
SOLD BY PHOTO COPY SUPPLY, MAULDIN, S. C. (V)

FILE NUMBER	DATE OF RECORD	GRANTORS FAMILY NAMES	GIVEN NAMES ABCDEFGH	GIVEN NAMES IJKLMNO	GIVEN NAMES PQRSTUWXYZ	GRANTEES	BOOK	PAGE	No. of Acres	BRIEF DESCRIPTION, LOCATION, ETC. (Not Warranted)
54527	June 8, 1988	First	Fed St & Assoc		g & c	Charlie E. Ellison ^{etal}	1327	617		Jawvier Sp. Lot 4 Everetts Circle
55523	June 15, 1988	"	"	"	"	Denny P. Williams	1328	123		Sec 3, Allen St. Lot 53 Union Mill Village
55522	June 15, 1988	"	"	"	"	Barry H. Correll	1328	124		Village Allen St. Lot 54 Sec. 3 Union Mill
56926	June 23, 1988	"	"	"	"	Arvin W. Shaw ^{etal}	1329	32		Subd. Sec. 2 Lot 150 + Lot 151 Peppertree
58645	June 26, 1988	"	"	"	"	Robert W. Lewis	1330	80		E. Highland Estate Pt. Lot 7 Service Dr. Sec 4
59465	July 14, 1988	"	"	"	"	Thomas R. Strange ^{etal}	Re Record 1331	762		Church rd. Sec. 2 Bk 1291 pg 415 = Part 4 + Part 3 Mt. Creek
59484	July 20, 1988	"	"	"	"	Fred L. Haggard	1332	231		Village Condominiums Hwy prop Regime Unit #16 Pembell Court, Ark
59566	July 26, 1988	"	"	"	"	Charles Jerome Riku	1332	893		Regime Unit 232 Inglewood Hwy prop
59574	July 29, 1988	"	"	"	"	Sally J. Zimmerman	1333	434		Lot 8 Cleveland St.
59577	Aug 2, 1988	"	"	"	" ^{etal}	SKA map E. Mappin et al Mary Mappin Stevens	1333	675		& Attachment Agreement Subordination Non-Disturbance
59599	Aug 8, 1988	"	"	"	"	David C. Hartell	1334	181		Phase II Unit 15 Creekside Villa PUD
59616	Aug 12, 1988	"	"	"	"	Elizabeth L. Adcock	1334	933		Hwy prop Regime Unit #1-B. McDaniel Hpts
59624	Aug 16, 1988	"	"	"	" ^{Trust co Wisconsin}	DMAC Mtg Corp of	1335	141		Limited Power of attorney
59685	Aug 23, 1988	"	Financial Service Inc.			Wick Jensen	1336	81		Lot 162 South First Estate
59686	Aug 25, 1988	"	By Federal Home Loan Mtg Corp in fact			William C. Longwell ^{Jr. etal}	1336	338		Lot 21 Rena Forest Sec 2
59688	Aug 29, 1988	"	Federal St. Assoc of S.C.			Wade H. Ridgeway	1337	792		Woodside mill. Subd Lot 141 Spring St Sec B

DIRECT or GRANTOR Index to Deeds — Greenville County, S. C.

(V-1)

REG. U. S. PAT OFFICE *Chas McCotts* County Indexes Since 1888
An Identifying Trade Mark

 Open at Proper Tab according to First Letter or Letters of Name and refer to Buff Sub-Index sheet for page reference.

COTT FAMILY NAME INDEX No. 75 © 1949
MADE BY THE COTT INDEX COMPANY, COLUMBUS, OHIO
SOLD BY PHOTO COPY SUPPLY, MAULDIN, S. C.

FILE NUMBER DATE OF RECORD	GRANTORS FAMILY NAMES	GIVEN NAMES ABCDEFGHIJ	GIVEN NAMES JKLMNO	GIVEN NAMES PQRSTUVWXYZ	GRANTEES	BOOK	PAGE	No. of Acres	BRIEF DESCRIPTION, LOCATION, ETC. (Not Warranted)
13402 Sept 14 1988	cancelled First RMC	Joint Venture Greenville	8-25-94	BK 1578 # 58284	Chemical Bank	1327	957		Assignment of Leases BK. 1383 pg 271
13962 Sept 16 1988	"	Federal	2 + h.	base of SC.	Southwood Develop Corp	1338	250		Right of way, for rig secured
15315 Sept 23 1988	"	"	"	"	Eugene Poole Jr.	1339	165		Prop Regime Unit # 230 Includes Hwy
17128 Oct 5 1988	"	"	"	"	John A. Weging	1340	241		Prop Regime Unit # S-D McDaniel hqts
17349 Oct 6 1988	"	"	"	"	Jimmy H. Macken	1340	476		Prop Regime Unit # 3 - A Pebble Lake Parkway
17345 Oct 6 1988	"	"	"	"	Jimmy H. Macken	1340	477	3.17 ac	property Country club + Golf Course
17546 Oct 6 1988	"	"	"	"	Jimmy H. Macken	1340	478		Int claim Lot 114 + 115 Bellwood Estate
18396 Oct 12 1988	"	"	"	"	S. Allen Shaw Jr.	1340	938		Int claim Lot 160 Bellwood
18984 Oct 14 1988	"	"	"	"	D. D. Development	1341	182		Int claim Parcel Pebble Creek P/D Phase
18785 Oct 14 1988	"	"	"	"	S + D. Development	1341	183		title + Intmt in Real Estate Phase III Parcel C Creek Villa, abnrgt
18978 Oct 17 1988	"	"	"	"	Ann McAlhany	1341	229		Prop Regime Unit # 21 Oak Grove Cnds
19251 Oct 18 1988	"	"	"	"	Browell Realty Corp	1341	458	2.48 ac	Prop Regime abnrgt title + Int. P/D Raystone III also 0.88 ac.
19896 Oct 21 1988	"	"	"	"	Douglas A. Grease Jr.	1341	814		Lot 30 + 31 Jan Sain Park
20840 Oct 28 1988	"	"	"	"	Lollie G. Gibson	1342	453		Lot McDoull Ave
21041 Oct 28 1988	"	"	"	"	Cedar Road Develop	1342	576	0.20 ac	Also Int Easement ac. Now or f/c R. Bithman Subd
22941 Nov 7 1988	" 1st	"	"	"	James R. Wood	1343	697		addition Lot 146 E. Park Boyce Subd

DIRECT or GRANTOR Index to Deeds — Greenville County, S. C.

REG. U. S. PAT. OFFICE *Chas McCott* County Indexes Since 1888 An Identifying Trade Mark

Open at Proper Tab according to First Letter or Letters of Name and refer to Buff Sub-Index sheet for page reference.

COTT FAMILY NAME INDEX No. 75 © 1949
MADE BY THE COTT INDEX COMPANY, COLUMBUS, OHIO
SOLD BY PHOTO COPY SUPPLY, MAULDIN, S. C.

(W)

FILE NUMBER DATE OF RECORD	GRANTORS FAMILY NAMES	GIVEN NAMES ABCDEFGHIJ	GIVEN NAMES KLMNNO	GIVEN NAMES PQRSTUWXYZ	GRANTEES	BOOK	PAGE	No. of Acres	BRIEF DESCRIPTION, LOCATION, ETC. (Not Warranted)
22971 Nov 9, 1988	First	Federal S+L Assoc of S.C.			Jeffer Enterprises Inc	1343	711		Crestside Villas PUD Parcel Creekside Dr. Phase I
22972 Nov 9, 1988	"	"	"	"	Renneth E. Moody	1343	712		Phase II Section A + Section C Parcel, Pebble Creek PUD
22970 Nov 9, 1988	"	"	"	"	Jeffer Enterprises Inc	1343	713		Tract Draystone Cords. Stalling Rd. Parcel, Pebble Creek Commercial
23269 Nov 11, 1988	"	By United States Bankruptcy Court General Construction Co. et al of Spartanburg S.C.			United States Bankruptcy Court	1344	155		Bankruptcy Petition
23668 Nov 14, 1988	"	Equity Corp			Lewis Oglesby	1344	239		Lot 1, Bancroft Rd. abupt hwy
24564 Nov 16, 1988	"	Family Financial Services Inc			Alan Kelley	1344	698		Miss Pauley & attorney Power of attorney & Relocation of Lot also B/W
26165 Nov 20, 1988	"	Just by or Palmetto et al			Dan W. Ruffy Jr	1345	676		Lot Sullivan Alley & Datter Attorney Agreement
28598 Dec 15, 1988	"	Federal S+L Assoc of S.C.			Woodruff Properties et al	1347	137		Subordination, Non Disturbance & Attorney Agreement
28597 Dec 15, 1988	"	"	"	" et al	Woodruff Properties et al	1347	142		Subordination, Non Disturbance & Attorney Agreement
28596 Dec 15, 1988	"	"	"	" et al	Woodruff Properties et al	1347	147		Subordination, Non Disturbance & Attorney Agreement
28899 Dec 16, 1988	"	Federal S+L Assoc of S.C. S+L Corp			Robert P. Harling	1347	253		pt lot 15 Colorado St Phase II
29384 Dec 20, 1988	"	President			Dexter J. Gaudin et al	1347	640		Lot 24 Hudson Rd, Bancroft Property Regime
29600 Dec 21, 1988	"	Federal S+L Assoc of S.C. mty corp			Carter Ann Jenkins Services Authority	1347	280		Unit S-D Down Park, S.C. Hwy
30097 Dec 27, 1988	"	Waldoria			Western Carolina Regional	1348	111		Right of way (574.1-1-25)
2156 Jan 16, 1989	"	Federal S+L Assoc of S.C.			John Jacob Frazier	1350	228		S-B Lot 75 Omond Dr, Oakview Sa
2345 Jan 17, 1989	"	"	"		College Properties Inc	1350	337		Lot 282 Cliff Ridge Colony Phase I

DIRECT or GRANTOR Index to Deeds — Greenville County, S. C.

(W-1)

REG. U. S. PAT. OFFICE *Chas McCott* County Indexes Since 1888 An Identifying Trade Mark

Open at Proper Tab according to First Letter or Letters of Name and refer to Buff Sub-Index sheet for page reference.

COTT FAMILY NAME INDEX No. 75 © 1949
MADE BY THE COTT INDEX COMPANY, COLUMBUS, OHIO
SOLD BY PHOTO COPY SUPPLY, MAULDIN, S. C.

FILE NUMBER DATE OF RECORD	GRANTORS FAMILY NAMES	GIVEN NAMES ABCDEFGHIJ	GIVEN NAMES KLMNOPQ	GIVEN NAMES RSTUVWXYZ	GRANTEES	BOOK	PAGE	No. of Acres	BRIEF DESCRIPTION, LOCATION, ETC. (Not Warranted)
2344 Jan 17, 1989	First	Federal S & L Assoc of S.C.			College Properties Inc.	1350	238		Phase I Lot 232 Chip Ridge Colony
3109 Jan 23, 1989	"	Federal S & L Assoc of S.C.			Island L. Coalt Inc.	1350	830		cont. the notes Estate Settlement #1 pt lot 481 + pt lot 477 Steubens
3453 Jan 24, 1989	"	"	"	"	Joseph L. Kennedy	1351	55	1.14 ac	plot Bk 10 - Tpg 79 Kawn Addition
5546 Feb 7, 1989	" <i>Lot</i>	Equity Corp of Spartanburg SC			Amy E. Gardner	1352	261		Lot 146 E Park Boyce
1854 Mar 6, 1989	"	Federal S & L Assoc of S.C.			Michael E. Dunah	1355	78		Lot Canvas Rd.
11899 Mar 20, 1989	"	Idome Equity Corp Union of S.C. Pts.			Caron J. Williams	1356	436		Lot # 20 Monrovia Subd. Mills Sub.
12458 Mar 23, 1989	First	Family Mortgage Investments			Wilford L. Mass Jr.	1356	796		Lot 109 Second St Woodside
16853 Apr 13, 1989	"	Crystal B. Mastiche B. Simon Op.			American Fed. Bank FSB.	1358	821		cont. Lot 7 Jersey Ave. Carolina
1748 Apr 25, 1989	"	Federal S & L Assoc Bankers, Inc.			College Properties Inc.	1359	963		Phase I Chip Ridge Lot 361
19125 Mar 2, 1989	"	AKA First Fed of S.C. State Mtg			William Dwight Burgess	1360	740		Lot 19 Pleasant Dr. Darnell et al
18902 May 3, 1989	"	Fed S & L Association of S.C.			Elmer W. Darnell	1360	597	1.20	acres survey for Elmer W.
"	"	Federal of S.C.			" " "	1360	597		
19499 May 4, 1989	"	"		Trust Palmetto	Daniel M. Pilla	1360	942		Lot in alley Stone Estate lots 18, 19 & 20 Druid St. also
20460 May 11, 1989	"	Federal S & L Assoc of S.C.			Darlene Deem	1361	434	1.6 ac	property of Willy W. Ruckelshaus Bates 2p. also 0.56 ac Stone Club Dr.
21947 May 18, 1989	"	"		etc	D. Square	1362	218		Attainment Agreement Subordination Non-Usurpation +
21937 May 18, 1989	"	"		etc	D. Square	1362	229		Attainment Agreement Subordination Non-Usurpation +

DIRECT or GRANTOR Index to Deeds — Greenville County, S. C.

(X-1)

REG. U. S. PAT OFFICE *Chas McCott* County Indexes Since 1888 An Identifying Trade Mark

Open at Proper Tab according to First Letter or Letters of Name and refer to Buff Sub-Index sheet for page reference.

COTT FAMILY NAME INDEX No. 75 © 1949
MADE BY THE COTT INDEX COMPANY, COLUMBUS, OHIO
SOLD BY PHOTO COPY SUPPLY, MAULDIN, S. C.

FILE NUMBER DATE OF RECORD	GRANTORS FAMILY NAMES	GIVEN NAMES ABCDEFGHIJ	GIVEN NAMES KLMNO	GIVEN NAMES PQRSTUVWXYZ	GRANTEES	BOOK	PAGE	No. of Acres	BRIEF DESCRIPTION, LOCATION, ETC. (Not Warranted)
25179 June 1, 1989	First	Federal Savings & Loan	Assoc.		C + B Builders Inc. Limited Partnership	1364	195	2.05	ac. Interstate Hwy 85
25410 June 12, 1989	"	Beatty corp			Greenville Apartments etc	1364	219		Property for orig Sec 26 12 16 pa
27632 June 26, 1989	"	Family Financial Services Inc.			Renneth Ray corp for	1365	654		Lot 53, 54, 55 Mayfair Bridge Rd.
28176 June 29, 1989	"	Fed S & L Assoc of S.C.			Charles E. Thompson	1365	987	1.16	Acres = Tract 8 Cooley
28966 July 3, 1989	"	"	"	"	Melvin P. Bell	1366	487		Joint prop Regime Unit 16-B Summit Place
29748 July 10, 1989	"	Family Financial Services Inc.			Mark Funchess	1366	976		Power of attorney Power of attorney + Revocation of
30431 July 13, 1989	"	Federal S & L Assoc of S.C.			Robert W. Remsey et al	1367	220		Lot # 11 Washington Ave Revis Dale
33471 July 31, 1989	"	"	"	"	Denge A. Frediani	1368	823		Lot 27 Revis Dale Rd. Sec 1 Colony
33995 Aug 2, 1989	"	Fed. S. & L. Assoc of S.C.			College Properties Inc. Greenville Inc.	1369	184		Lot 266 Ph III Cliff Ridge Ph III Summit Pebble Creek Sub.
35648 Aug 29, 1989	"	"	"	"	Pebble Creek Country Club of	1371	621		Int claim Int in easement between Ph III +
41219 Sept 13, 1989	"	"	"	"	Gregory H. Bailey	1373	101		Lot 57 Harbor View
41625 Sept 15, 1989	"	"	"	"	Timothy M. Snyder	1373	306		Unit 103 Colonial Village way (Int claim)
48033 Oct 4, 1989	"	"	"	"	Renneth E. Moody	1377	098		Lot 3. 15 ac Sec II Acres
48728 Oct 27, 1989	"	of S.C. Citizens Mfg corp			Bonnie A. Bryant	1377	435		Lot 78 Shubert Drive Farmington
50338 Nov 7, 1989	"	mortgage Co. Inc Piedmont			Sec of State of S.C Commission	1378	693		Articles of Amendment Pg 368 + 1342 pg 371
50331 Nov 7, 1989	"	mortgage Co. Inc. Piedmont			Greenville County Recreation	1378	685	12.82	acres Hwy 14 see Deed Bk 1342

