


# DIRECT or GRANTOR Index to Deeds — Greenville County, S. C.

REG. U. S. PAT. OFFICE *Chas. McCott* County Indexes Since 1888  
An Identifying Trade Mark

 Open at Proper Tab according to First Letter or Letters of Name and refer to Buff Sub-Index sheet for page reference.

COTT FAMILY NAME INDEX No. 75 © 1949  
MADE BY THE COTT INDEX COMPANY, COLUMBUS, OHIO  
SOLD BY WALKER, EVANS & COGSWELL CO., CHARLESTON, S.C.

( A )


FILE NUMBER DATE OF RECORD	GRANTORS FAMILY NAMES	GIVEN NAMES ABCDEFGHIJ	GIVEN NAMES JKLMNO	GIVEN NAMES PQRSTUVWXYZ	GRANTEES	BOOK	PAGE	No. of Acres	BRIEF DESCRIPTION, LOCATION, ETC. ( Not Warranted )
18038 Jan. 31, 1975	Evans	Charles C.			Charles J. Evans	1014	54		"Aven Park" cont lot 52 Shames Dr.
23284 Apr. 8, 1975	"	Bernie			Roosevelt Smith <i>et al.</i>	1016	499		lot Howard Dr. St. Ann
26691 May 16, 1975	"	Bern			Ogden M. Riddle	1018	382		tract
27046 May 20, 1975	"	Bernie & Mary A.			Hattie L. Childress	1018	549		St. Ann pt. lot Howard Dr. near
29032 Jun. 9, 1975	"	Harley &		Ruth A.	D.C. Nat'l Bk of Penn.	1019	550		Real Property Agree. E. B. E. etc.
89653 June 16, 1975	"	E. B. Inc			Secretary of Commonwealth	1019	927		Certificate of merger - was 240 West Lippincott Cap.
29654 June 16, 1975	"	E. B. Inc.			" " "	1019	929		Certificate of merger - was
30298 Jun. 23, 1975	"	David T. <i>et al.</i>			Etta Smith Evans	1020	171		cont lot 34 Dec 4 1975 lot (the) Piedmont Mfg. Co. near near Pied. Grove Tp
"	"	"			" "	1020	171		15 ridge Rd
8417 Sept 30, 1975	"	Evelyn C			Willie R. Hudson	1025	08		pt. lots 32 & 34 St. Ann Auto: W.ville Tp
12893 Nov. 14, 1975	"	Mary O. <i>et al.</i>			First Assembly of God	1027	347		lot 31 Vance St. "Downwood" near St. Ann
13131 Nov. 17, 1975	"	Hattie G.			Dellie Ruth Barber	1027	494	5.07	loc. White Horse Rd. E. side near St. Ann
21278 Feb. 23, 1976	"			Pamela M.	Roger D. Evans	1031	967		lot White Horse Rd. E. side
22125 Mar. 2, 1976	Evans	Dough R. <i>et al.</i>			Grady A. Dutton	1032	49		Trust Agreement
23837 Mar. 9, 1976	Evans	Joseph, Jr. Corman			Billy John Mills	1033	340		lot 15 Chick Dgo. Rd.
23866 Mar. 19, 1976	"	Ridgeway Betty			Didney E. Jones <i>et al.</i>	1033	362		lot 10 Joan Ave. Riley East.

# DIRECT or GRANTOR Index to Deeds — Greenville County, S. C.

14

(A-1)

REC. U. S. PAT OFFICE *Chas. McCott* County Indexes Since 1888 An Identifying Trade Mark

 Open at Proper Tab according to First Letter or Letters of Name and refer to Buff Sub-Index sheet for page reference.

COTT FAMILY NAME INDEX No. 75 © 1949  
MADE BY THE COTT INDEX COMPANY, COLUMBUS, OHIO  
SOLD BY WALKER, EVANS & COGSWELL CO., CHARLESTON, S.C.

FILE NUMBER DATE OF RECORD	GRANTORS FAMILY NAMES	GIVEN NAMES ABCDEFGH	GIVEN NAMES IJKLMNO	GIVEN NAMES PQRSTUVWXYZ	GRANTEES	BOOK	PAGE	No. of Acres	BRIEF DESCRIPTION, LOCATION, ETC. ( Not Warranted )
23842 Mar. 11, 1976	Evans	Joseph, Jr. Evanam			Billy John Mills	1033	376		Chicko Dpop. Rd Bond for title Lot 16,
25853 Apr. 8, 1976	"	(by Master Frank P. McGehee Jr.) Evanam		Ruey	Carolina Ed. D. + R.	1034	374		"Dumny Dpop" Sec. I Lot 30 Rawood Dr.
3511 May 2, 1976	"			Mary S.	Dwight S. ...	1035	371		Lot 1 + 2 ... "Carroll" Dwight S. ...
4254 May 11, 1976	"			Dixon B.	Sumner B. ...	1036	76		Unit ...
34293 June 10, 1976	Evans			R.M.	Security Investments, Inc.	1038	894		Property "Int. City + Land Imp. B" Lot 33 + lot 32 Laurel St.
3101 July 22, 1976	Evans	Donald R.			Donald R. ...	1037	18		Lot ...
3249 Aug. 3, 1976	"			et al Samuel D.	Andrew J. ...	1040	621		Lot 27 ... name "Mountainbrook"
"	"			et al Wally J.	"	1040	621		
6125 Sept. 1, 1976	Evans			B. Sp. et al.	William	1042	216		"Woodland" Sec. A also pt. Lot 10 Church St. Bldg A Lot 27 + pt. Lot 28 Chapman St. see bk 1032 pg. 419
6188 Sept. 1, 1976	"	Dough R. et al.			McLain Hall et al.	1042	337		Assignment for ... Fulmont Mfg. Co. Village Sec. II
6633 Sept. 9, 1976	Evans	N. et al. Nancy			Allen Jerry et al.	1042	636		Lot 62 (#7) Church St. Ave) Rockvale Sec. I Garrett Tp.
6948 Sept. 10, 1976	"	by Master Frank P. McGehee Jr. Joyce L.		Walter L.	Sec. of Housing + Urban Dev.	1042	701		Lot 16 + 17 Gayle St. ppop. Tp.
10363 Oct. 14, 1976	"			William	Belton Gibbs, et al	1044	598		Lot 2 Jones Ave. Chick "Charlottesville" Sec. II
12009 Nov. 1, 1976	"	Opal S. +		Peter A.	Morgan W. Jayray et al	1045	433		Lot 149 Chapman Rd.
12116 Nov. 2, 1976	"			Mary O.	Jack H. Nimmons et al	1045	487		and Lots 18 thru 21 View Point Dr Agnew Rd. "Parker Hgts" also Lot 32 Agnew Ave. Bldg. E "Summit Slope" G/O Bldg 5
"	"			"	"	1045	487		

# DIRECT or GRANTOR Index to Deeds — Greenville County, S. C.

REG. U. S. PAT. OFFICE *Chas McCott* County Indexes Since 1888 An Identifying Trade Mark

Open at Proper Tab according to First Letter or Letters of Name and refer to Buff Sub-Index sheet for page reference.

COTT FAMILY NAME INDEX No. 75 © 1949  
MADE BY THE COTT INDEX COMPANY, COLUMBUS, OHIO  
SOLD BY WALKER, EVANS & COGSWELL CO., CHARLESTON, S.C.

(B)

FILE NUMBER DATE OF RECORD	GRANTORS FAMILY NAMES	GIVEN NAMES ABCDEFGH	GIVEN NAMES IJKLMNO	GIVEN NAMES PQRSTUVWXYZ	GRANTEES	BOOK	PAGE	No. of Acres	BRIEF DESCRIPTION, LOCATION, ETC. (Not Warranted)
13899 Nov. 19, 1976	Evans	James			Thomas A. Cobb <sup>etal</sup>	1046	487		"Highway Acc." Lot 94 Collier Dr.
14117 Nov. 23, 1976	"	<del>James</del> Dannie S. Lankford <sup>remc</sup>		6-1-81 # 33365 <sup>etal</sup>	First 2ed S. & L. Adams at BK 74-282	1046	665		Real Property Acree.
"	"	<del>James</del> Dannie S. Lankford <sup>remc</sup>		6-1-81 # 33365 <sup>etal</sup>	" "	1046	665		
15313 Dec. 7, 1976	"			Erskew, <sup>etal</sup>	Rodney Fred Adams	1047	374		
15672 Dec. 10, 1976	"	Cheryl R.	+	Edward	Paul D. Holaway	1047	699	0.25	Spop. Tp. Acc. Alexander Dr. Chick
20461 Feb. 3, 1977	"			S. D. <sup>etal</sup>	Dixie Farms <sup>etal</sup>	1050	537		Dixie Farms Articles of partnership of
23871 Mar. 10, 1977	"	Hattie R.	+	W. M. <sup>etal</sup>	Sec. of Housing & Urban <sup>Dev.</sup>	1052	467		Part Lot 15 Patton Rd. "Underway"
24869 Mar. 21, 1977	Evans			Ruth Queen	Billy Joe Greene	1053	97		Wmt. lot 6-A (Spring St.) Open
25036 Mar. 23, 1977	Evans	David Marion		<sup>and.. etal.</sup>	Wanda Lynn S. Evans	1053	243		Wmt. lot 9 Pine St. "Forestdale Hgts."
26094 Apr. 1, 1977	"	Barbara B.	+	Thomas D.	J. Howard Daniel	1053	844		Lot 38 Forestdale Dr. (Harrison St.) Sec. 7 Greenville Tp.
29651 May 3, 1977	Evans			William B.	Curtis C. Evans	1055	869		Wmt. pt. lot 2 Ashley Ave. "Chanticleer" Sec. II
29650 May 3, 1977	"			William B.	Curtis C. Evans	1055	870		Wmt. lot 112 Bantams Area
38103 May 6, 1977	Evans			John S.	Edna Vale Bauch	1056	141		Wmt. 55 Acs. Newkirk Tp.
32410 May 26, 1977	"	Carol Ann		7-1-88 # 2271 <sup>etal</sup>	S. C. Natl Bk.	1057	349		Real Property Acree.
35223 June 20, 1977	"			Morie M.	Larry Dean Wood <sup>etal</sup>	1058	913		Spop. Tp. Wmt. lot Lee Rd. Chick

-over-

# DIRECT or GRANTOR Index to Deeds — Greenville County, S. C.

14

(31) REC. U. S. PAT. OFFICE *Chas. M. Catts* County Indexes Since 1888 An Identifying Trade Mark


Open at Proper Tab according to First Letter or Letters of Name and refer to Buff Sub-Index sheet for page reference.

COTT FAMILY NAME INDEX No. 75 © 1949  
MADE BY THE COTT INDEX COMPANY, COLUMBUS, OHIO  
SOLD BY WALKER, EVANS & COGSWELL CO., CHARLESTON, S.C.

FILE NUMBER DATE OF RECORD	GRANTORS FAMILY NAMES	GIVEN NAMES ABCDEFGH	GIVEN NAMES IJKLMNO	GIVEN NAMES PQRSTUWXYZ	GRANTEES	BOOK	PAGE	No. of Acres	BRIEF DESCRIPTION, LOCATION, ETC. ( Not Warranted )
35224 June 29, 1977	Evans			<sup>etal</sup> William	<sup>etal</sup> Larry Dean Wood	1058	914		Lot Sea Rd. Chick Spr. Tp.
"	"			<sup>etal</sup> Sandra	" "	1058	914		
35824 June 24, 1977	"			<sup>etal</sup> William M	<sup>etal</sup> William E. Dalton III	1059	247		Lot 82 Confederate Cir. "Sheffield Forest"
"	"			<sup>etal</sup> Pamela R.	" "	1059	247		Sec. III
35925 June 27, 1977	"		Kathy S		John S. Bailey <sup>etal</sup>	1059	339		Del Note Eab. Odd. Sec. III Lot 483 along pt. lot 359
298 July 5, 1977	"		Joe T.	Rebecca S	Loren A. Gambrell <sup>etal</sup>	1059	839		Brook "Forest" Sec. I Lot 66 Rosewood St. Pine
1463 July 14, 1977	"		J.C.		Maggie O. Featherstone <sup>etal</sup>	1060	578		Quit Claim Deed Dist. 4 Lots, St. Mark's Road
1873 July 18, 1977	"		Joe J. & Rebecca S		Vernon C. Kernstedt <sup>etal</sup>	1060	709		Dist. "Pine Brook" Sec. I Lot 65 Cannon Cir. Rosewood.
4145 Aug. 8, 1977	"		<del>Donna S. Lamberson</del> cancelled 10-15-93	Wilton B	Fid. Fid. S & L Assn. <sup>etal</sup>	1062	36		Real Property Agre.
"	"		<del>Donna S. Lamberson</del> cancelled 10-15-93	Ruth	" " " "	1062	36		
6599 Aug. 29, 1977	"		Joe J. & Rebecca S		George O. Shields Bldg <sup>Ine.</sup>	1063	673		"Forest" Sec. I Lot 64 Cannon Cir. "Pine Brook"
7370 Sept. 2, 1977	Evins	Dreugh R. <sup>etal</sup>			Richard A. Ballenger <sup>etal</sup>	1064	127		Assignment for engineer & agr.
7371 Sept. 2, 1977	Evins	Dreugh R. <sup>etal</sup>			James B. Rensie	1064	128		Lot 3 = 3.13 Acres Fall Pine Estate (Henrietta St.)
9352 Sept. 22, 1977	Evans	Benny R. & Mary Elizabeth		Formerly Mary Elizabeth Troutman	Viola Bray Thapton	1065	289		Pt. Lots 12 + 13 Rice St. "Fall Pine Estate"
10138 Sept. 29, 1977	Evins	Dreugh R. <sup>etal</sup>			W. A. Crenley <sup>etal</sup>	1065	832	6.62 <sup>acres</sup>	Lot 12 + pt. lot 13 State Park Rd. "Forest" Sec. III
10762 Oct. 5, 1977	Evins	Gandace			Kurt D. Hoch, <sup>etal</sup>	1066	222		Lot 7 Wood Hgts. Ave. "Edwards"

# DIRECT or GRANTOR Index to Deeds — Greenville County, S. C.

REG. U. S. PAT. OFFICE *Chas McCott* County Indexes Since 1888 An Identifying Trade Mark

 Open at Proper Tab according to First Letter or Letters of Name and refer to Buff Sub-Index sheet for page reference.

COTT FAMILY NAME INDEX No. 75 © 1949  
MADE BY THE COTT INDEX COMPANY, COLUMBUS, OHIO  
SOLD BY WALKER, EVANS & COGSWELL CO., CHARLESTON, S.C.

14  
(C)

FILE NUMBER DATE OF RECORD	GRANTORS FAMILY NAMES	GIVEN NAMES ABCDEFGH	GIVEN NAMES IJKLMNO	GIVEN NAMES PQRSTUVWXYZ	GRANTEES	BOOK	PAGE	No. of Acres	BRIEF DESCRIPTION, LOCATION, ETC. (Not Warranted)
11211 Oct. 10, 1977	Evans	Dreugh R	etal		Richard A. Ballenger	1066	468		Lot "Tall Pine Eats" Lot 10 = 2.62 acs. State Park
11556 Oct. 12, 1977	Evans			J.R.	H. K. Evans	1066	631		Lot 14 Country Rd.
12540 Oct. 21, 1977	Evans			MD William B.	Roland M. Knight, et al	1067	140		"Sangley Hgt." Lot. lots 3+4 Edgewood Dr.
12702 Oct. 24, 1977	Evans	Maggie Lee			Glarence E. Evans	1067	256		Spur Bldg. & 2' wide Tp. Washington Hgt. Lot. pt. lots 13, 14 + 15 Washington
12695 Oct. 24, 1977	Evans	B. F.			Richard A. Nail	1067	238		Lot 161 "Belle Meade" Eats"
14721 Nov. 10, 1977	Evans	Dreugh, et al			W. A. Grumley, et al	1068	251		Pt. lot 13 = 4.47 acs. "Tall Pine Park Rd."
17176 Dec. 5, 1977	"	Dreugh R. et al			Phillip A. Hawkins	1069	624		Lot 11 = 2.64 acs. State Park
18785 Dec. 21, 1977	Evans			Christine Vera	Marick G. Childers	1070	545		(see) Victor. Monaghan Mill Sec. III Lot. Lot 64 (#124) Donaldson St.
20774 Jan. 11, 1978	Evans		Lois G.		Gregory J. Bayne, et al	1071	717		Lot 328 "Cherokee Forest" Tall Pine Estate"
23665 Feb. 10, 1978	Evans	D. R. et al			Lamar D. DeLaney, et al	1073	505		Lot 1 = 3.17 acs. Little Texas Rd.
23957 Feb. 15, 1978	Evans	Dreugh R. et al			James B. Rensler	1073	658		Exempt
25473 Mar. 1, 1978	Evans	Alfred		+ Virginia etal	Jack Chapman et al	1074	523		Stanton Cr. Rd. "Jane Eats" part lot 3 Car. Lockman Dr. & 926-pg. 145
27213 Mar. 17, 1978	Evans			Ruth H. etal	Frank H. Kaufmann, et al	1075	457		Release. For orig. see Deed Bk.
30148 Apr. 12, 1978	Evans	Benny R. + Mary T.	12-17-80 # 18112	Ann etal	Banker Trust of S.C.	1076	865		Real Prop. Agreement
31945 Apr. 27, 1978	Evans		Otto + Pearle	etal	Willie Green	1077	940		Bond for Little Lots 107 thru 115
34211 May 17, 1978	Evans		Inc. Office Suppl.		James H. Mitchell	1079	349		3 Tracts
15003 Nov 14, 1977	Evans		Margaret	etal	Joe P. Riddle et al	1068	380		63.4 acs. Mouse Bridge Rd., <del>at</del> Houghley

# DIRECT or GRANTOR Index to Deeds — Greenville County, S. C.

14

(C-1) REG. U. S. PAT. OFFICE *Chas McCatt* County Indexes Since 1888 An Identifying Trade Mark

Open at Proper Tab according to First Letter or Letters of Name and refer to Buff Sub-Index sheet for page reference.

COTT FAMILY NAME INDEX No. 75 © 1949  
MADE BY THE COTT INDEX COMPANY, COLUMBUS, OHIO  
SOLD BY WALKER, EVANS & COGSWELL CO., CHARLESTON, S.C.

FILE NUMBER DATE OF RECORD	GRANTORS FAMILY NAMES	GIVEN NAMES ABCDEFGHIJ	GIVEN NAMES JKLMNO	GIVEN NAMES PQRSTUVWXYZ	GRANTEES	BOOK	PAGE	No. of Acres	BRIEF DESCRIPTION, LOCATION, ETC. ( Not Warranted )
35997 June 1, 1978	Evans	Fred F. + Larna C.			Charles W. Tate, et al	1080	213		Lot 23 "Edwards Forest" Sec IV
38675 June 23, 1978	Evins	SHA D.R. Evins Drough R. et al			Southern Bank & Trust Co, et al	1081	784		Trust Agreement
" "	"			Jr. M.O. et al William B.	" " "	1081	784		
38674 June 23, 1978	Evins	Drough R. + Evins Jr		M.O. et al William B. Jr	Successor Trs. Lowell H. Tankersley et al	1081	795		Trust Agreement (Joint-Ventures)
38674 June 23, 1978	"	Drough R. et al			J. E. Williams et al	1081	795		Trust Agree. (Joint-Ventures)
623 July 7, 1978	Evans	Phyllis 3-3-80 Allista + Kenneth		Kenneth #	26785 Lot BK 69-1866 First Fed. S. & L Assn.	1082	749		Real Property Agreement Park "Sec. II"
863 July 10, 1978	Evans	By Master Frank P. M <sup>rs</sup> Howard, Jr. Betty J.			Sec. of Housing + Hr. Dev.	1082	825		Lot 114 Grosby Circle "Paramount"
2667 July 26, 1978	Evans		Minnie Wright 11-27-81 # 12977		Alice E. Ballenger	1083	910		Power of Attorney
4490 Aug 10, 1978	Evans	B. F. + Mary M		Dennis S. Tankersley et al	26785 Lot BK 75-15089 First Fed. S. & L Assn.	1085	82		Real Prop. Agree. Hills"
8403 Sept 14, 1978	Evans	Carolyn A. + Kenneth E.			Philip G. Robinson, et al	1087	342		Lot 33 Darnell Dr. "Imperial"
9058 Sept 20, 1978	Evans	Daniel B. +		et al Loni R.	_____	1088	147		Amendment to Restrictions for "Peppertree" for Orig. see Deed BK 447-pg 513; 978-pg 895; 979-pg 763
" "	"			et al Rick Collins	_____	1088	147		et al
10200 Sept 29, 1978	Evans	Bobby + Mary P.			Bennie Evans	1088	907		Lot 8 Queens St. "Kings Court"
10648 Oct 3, 1978	Evans			Jessie	Ola Gordon	1089	182		Int. Lots 26 + 27 Luckytown Sec XV Krone Tr.
10979 Oct 6, 1978	Evans			et al Theresa	Leonathy Black	1089	383		Lot 1.3 Green Charlie Black Rd. also R/W
14073 Nov 3, 1978	Evins	Fannie G. Epps			Harvey G. Epps, et al	1091	289	3.90	Acc. Hwy. 186 Bates Tr.

# DIRECT or GRANTOR Index to Deeds — Greenville County, S. C.

Open at Proper Tab according to First Letter or Letters of Name and refer to Buff Sub-Index sheet for page reference.

KEYS PRINTING CO., GREENVILLE, S. C.

( D )

FILE NUMBER DATE OF RECORD	GRANTORS FAMILY NAMES	GIVEN NAMES ABCDEFGH	GIVEN NAMES IJKLMNO	GIVEN NAMES PQRSTUVWXYZ	GRANTEES	BOOK	PAGE	No. of Acres	BRIEF DESCRIPTION, LOCATION, ETC. ( Not Warranted )
15814 Nov. 21, 1978	Evins	et al D. R.			Jerry W. Norris, et al	1092	372		Easement ingress + egress
15812 Nov. 21, 1978	Evins	et al D. R.			Jerry W. Norris, et al	1092	373	1.4	Acc. Old Buncombe Rd.
16551 Nov. 29, 1978	Evans	By Frank P. McHowan, Jr. et al Master	Jessie E.		Cameron-Brown Company	1092	727		Lot 26 Queens St. "Kings Court"
" "	"	By Frank P. McHowan, Jr. et al Master	Marnie H.		" "	1092	727		
26088 Mar. 13, 1979	Evans		Troutman, et al Mary Elizabeth		Nichols L. Denmark	1098	236	1.73	6.15 acc. River Falls Cleveland Twp. Acc. Ellis Ridge Rd. also 1.95 acc. Cleveland Twp. also Real Prop. Agre. see Deed Bk. 1057- Pg. 349
26418 Mar. 14, 1979	Evans	Carol Ann		J. M.	S. C. National Bank	1098	566		Subordination Agreement for orig
28693 Apr. 4, 1979	Evins	Cancelled Bonnie S. Tankersley	Deed Bk 1193-73 Aug 8, 1983 Ruth	Greene, et al	John M. Dillard, et al	1099	872		First Refusal Purchase option and agreement as to Restrictive Covenants
" "	"			"	" "	1099	872		Acc. M <sup>o</sup> Elphanny Rd. Quit-claim abt. Pt. Tract 6-20-77
28688 Apr. 4, 1979	Evins			Ruth H.	John M. Dillard	1099	870		
28684 Apr. 4, 1979	Evins			Ruth Greene	John M. Dillard	1099	875	13.88	Acc. Pt. Tract 5 M <sup>o</sup> Elphanny Rd.
31869 May 2, 1979	Evins	Jr. et al Dreugh R.			Ruth H. Daniel	1101	673	.83	Acc. Evins Rd. Specialties, Inc. Also easement
32140 May 4, 1979	Evins	et al Dreugh R.			Textile Specialties, Inc.	1101	767	1.28	Acc. Old Buncombe Rd. "Textile
33930 May 18, 1979	Evans			Roger D.	Rhonda F. Evans	1102	869		abt. Pt. White Horse Rd. Estn.
33935 May 18, 1979	Evins	Jr. et al Dreugh R.			Herman Krieger	1102	871		Tract U. S. Hwy. 25 + U. S. Hwy. 276 to Easement Agreement
36559 June 11, 1979	Evins	Dreugh R. et al			Jerry W. Norris, et al	1104	506		Easement Agreement, Also Ciddendum
36586 June 14, 1979	Evins	Dreugh R. et al			William J. Williams et al	1104	517	2.31	Acc. Old Buncombe Rd.

# DIRECT or GRANTOR Index to Deeds - Greenville County, S. C.

( D-1 )

Open at Proper Tab according to First Letter or Letters of Name and refer to Buff Sub-Index sheet for page reference.

KEYS PRINTING CO., GREENVILLE, S. C.

FILE NUMBER DATE OF RECORD	GRANTORS FAMILY NAMES	GIVEN NAMES ABCDEFGHIH	GIVEN NAMES IJKLMNOP	GIVEN NAMES PQRSTUVWXYZ	GRANTEES	BOOK	PAGE	No. of Acres	BRIEF DESCRIPTION, LOCATION, ETC. ( Not Warranted )
2695 July 24, 1979	Evans	Eugene L.	Kay E.		May Bell Wooten	1107	576		2 lots = .877 ac + .56 ac Hill Crest Dr. Chick Spg.
"	"	"	"	"	"	1107	576		Sp.
7907 Sept. 5, 1979	Evans	et al Ella Lou			Odell Rice	1110	778		"Meade" Lot 71 Dorchester Blvd. "Belle
14175 Oct. 26, 1979	Evans			Huron Marguerite & Theodore	Federic W. Oakhill et al	1114	345		See 11 S. 11th, Austin Sp. Lot 114 Sparrowwood H. Westwood
16160 Nov. 13, 1979	Evans			Julia R.	Jerry W. Osborne et al	1115	494		Lots "Eggs" Lot 20 Coachman Dr. "Carriage
20415 Dec. 26, 1979	Evans			Jack B.	Jimmy L. Hampton, Jr.	1117	877		Lot 25 Hill St. W. View Hgts.
20655 Dec. 28, 1979	"			et al Teresa Diane	Lillian Thomson	1118	65		3rd. 3.26 acres Charley Black Rd. "Piedmont Mfg. Co. Drive Sp.
21014 Jan. 3, 1980	Evans	Harley W.	et al	Ruth A.	Charles David Davis	1118	339		Lot 7 (#7) Pine Bluff St. Sec. III
21265 Jan. 7, 1980	Evans	Cancelled Dannie S. Lambert	10-23-80	Deed Bk. J. 1136-65 # 12710	Reginald Nesbit Shuler, et al	1118	440		Land Installment Contract
21925 Jan. 14, 1980	Evans			J. M.	Earle at Robinson, Inc.	1118	882		1st. Lot 10 Esale Street Sec. I
21867 Jan. 14, 1980	Evans	By Dist. of S. C. Dwayne	U. S. Marshal	+	Scottie M. United States of America	1118	874		Lot 60 Chesley Dr. "The Village" Hts. For orig. see Deed Bk. 1117-877
23595 Feb. 1, 1980	Evans			Jack B.	Jimmy L. Hampton, Jr.	Re-Record 1120	24		1st. Lots 24 + 25 Hill St. W. View
23700 Feb. 1, 1980	Evans			et al Roger	et al Samuel Paul Hewitt	1119	992		Lot 42 "Victor Monaghan Mills" Sec. III
"	"			et al Shirley	"	1119	992		
25455 Feb. 22, 1980	Evans	Beulah P.			Charlie A. Halbrooks et al	Caroline Deed 1121	8	57/100	For orig. see deed Bk. 704 Pg. 513 acres White Horse Rd. Bates Sp.
31419 Apr. 25, 1980	Evans	(formerly Kila Saralyn)		et al Saralyn	Thomas C. James	1124	603		1st. 1-B = 4 acres



# DIRECT or GRANTOR Index to Deeds — Greenville County, S. C.

Open at Proper Tab according to First Letter or Letters of Name and refer to Buff Sub-Index sheet for page reference.

KEYS PRINTING CO., GREENVILLE, S. C.

14  
(E)

FILE NUMBER DATE OF RECORD	GRANTORS FAMILY NAMES	GIVEN NAMES ABCDEF GH	GIVEN NAMES IJKLMNO	GIVEN NAMES PQRSTU VWXYZ	GRANTEES	BOOK	PAGE	No. of Acres	BRIEF DESCRIPTION, LOCATION, ETC. ( Not Warranted )
33374 May 16, 1980	Evans			Lee William	David A. Dorton, et al	1125	912		Blk B. Pt. lots 2, 3, + 4 Ladem + atie Ste.
36134 June 19, 1980	Evans	Etta A.			David I. Evans	1127	745		Largston St. Piedmont old Contract 3/4 acre 22
2651 July 29, 1980	Evans	D. R. + Imogene			Western Carolina Regional	1129	993		Right of Way (484-1-2)
2641 July 29, 1980	Evans	formerly 1/2 Carolyn Irene		Grace Carolyn Grace	Thomas C. James	1129	999	5	acres = Tract B, James Estate
3009 Aug 1, 1980	Evans			Thomas Brownbridge	Donna B. Henderson	1130	269		Regime Unit 111 "Shagwood Horiz. Prop.
3184 Aug 4, 1980	Evans	Harley W. +	Ex. + Ind.	Joe + Troy, et al	Hugh Millard McCall et al	1130	389		Piedmont Tax 13 "Piedmont mfg. Co. Sec 4"
3568 Aug 6, 1980	"	Daniel B. +		Toni F.	John Thomas Smith	1130	556		"Peppertree" Sec 3 lot 163 R/W Havelock Dr.
8374 Sep 16, 1980	"	Ethel S.		conceded #28081 Doris S. Lankford V.M.C.	Greenville County Redev.	1133	590		Real Prop. Agree.
9737 Sep 26, 1980	Evans			W. B. M.D.	Sou. Bank & Tr. Co.	1134	367		Real Prop. Agree.
10124 Sep 30, 1980	Evans	D. R. + Imogene			Western Carolina Regional	1134	572		see deed Blk. 1929 pp. 993 Right of Way (484-1-2) for orig.
12257 Oct 20, 1980	Evans			Marie S. + Reginald S.	Nesbit Shular et al	1135	765		Lot 6 U.S. Hwy 1-85 Butler Tp.
12710 Oct 23, 1980	Evans			Marie S. + Reginald S.	Nesbit Shular et al	1136	65		Contract (see Deed Blk. 1118 Pg. 440 for Orig.) Satisfaction for land installment
13416 Oct 29, 1980	Evans			Owings Bldg.	Lehman R. Mosley, Jr.	1136	393		Agree to sell and Buy
14141 Nov 5, 1980	Evans	Betty Davis + Joey Nomen			Charles P. Pringle, et al	1136	745		Tax 146 "Peppertree" Sec. II
14724 Nov 11, 1980	Evans			Products Co.	NADANC Associates	1137	138		Lot Wade Hampton Blvd (US Hwy 28)
16225 Nov 26, 1980	Evans	Devoe Edward et al			Southern Investments,	1137	984		Lot 312 Belle Meade Sec. 3

# DIRECT or GRANTOR Index to Deeds — Greenville County, S. C.

14  
(E-1)

Open at Proper Tab according to First Letter or Letters of Name and refer to Buff Sub-Index sheet for page reference.

KEYS PRINTING CO., GREENVILLE, S. C.

FILE NUMBER DATE OF RECORD	GRANTORS FAMILY NAMES	GIVEN NAMES ABCDEFGH	GIVEN NAMES IJKLMNO	GIVEN NAMES PQRSTUVWXYZ	GRANTEES	BOOK	PAGE	No. of Acres	BRIEF DESCRIPTION, LOCATION, ETC. ( Not Warranted )
16985 Dec. 5, 1980	Evans				<sup>a ps.</sup> Products, Co. Nadahc Associates	1138	483		Future Modification Agreement
16987 Dec. 5, 1980	"				Products, Co. Nadahc Associates	1138	471		Parcel 291 By-Pass
18475 Dec. 22, 1980	"				Sweetie Annah Mock	1139	349		Sec. 15 2nd. lots 24+25 Luckytown
19450 Jan 5, 1981	"	By atty in fact			Alice E. Ballenger Minnie Wright	1140	153		Lot 24 James Dr. "Birdnest Park"
22139 Feb. 3, 1981	Evans				M.D. et al William B. J. Ernest Latham	1142	45		5 lots Edgewood Dr. Langley Hgts.
22712 Feb. 10, 1981	Evans	Carol Ann	*		J.M.	1142	563		Subordination Agreement - for Real Prop. Agree. see deed bk. 1059 pg. 349 & map in Rem. bk. 1530 pg. 186
"	"	"	"		"	1142	563		For Orig see Deed Bk 1142 Pg 45 5 Lots Edgewood Dr. Langley Hgts.
23010 Feb. 13, 1981	Evans				M.D. et al William B. J. Ernest Latham	1142	669		
24669 Mar 3, 1981	Evans				A.M. Herman et al Margarita & Theodore Jenkins Estate Southwest	1143	614		Waiver of Protective Covenants or Restrictions on lot 37. For Orig see Deed bk 1055 Pg 231
"	"				"	1143	614		
24932 Mar 6, 1981	Evans				et al Dreugh R. Lehman R. Mosley Jr.	1143	774		Lot 1 Blk D. Park Place Deed bk. 1083 Pg 910
26323 Mar 20, 1981	Evans				wright Minnie Alice E. Ballenger	1144	765		Revocation of Power of Attorney, see Texas Rd. Fall Pines Estate
26660 Mar 24, 1981	Evans				et al Dreugh R. Harwin L. Boiter, et al	1144	925	5.25	Acres Little Texas Rd. Also Strip Little For Orig. see Deed Bk 1139 Pg 349
28865 Apr. 14, 1981	Evans				Sweetie Annah Mock	1146	215		lots 24+25 Luckytown Sec 15
29184 Apr. 17, 1981	Evans				Erman J. Jr. Billy John Mills, et al	1146	484		Lot 16 Chick Springs Rd. Pzki
33086 May 29, 1981	Evans				Edward H. Lois C. Evans	1148	956		lot 24 James Dr. "Birdnest"

# DIRECT or GRANTOR Index to Deeds — Greenville County, S. C.

Open at Proper Tab according to First Letter or Letters of Name and refer to Buff Sub-Index sheet for page reference.

KEYS PRINTING CO., GREENVILLE, S. C.

(F)

FILE NUMBER DATE OF RECORD	GRANTORS FAMILY NAMES	GIVEN NAMES ABCDEFGH	GIVEN NAMES IJKLMNO	GIVEN NAMES PQRSTUVWXYZ	GRANTEES	BOOK	PAGE	No. of Acres	BRIEF DESCRIPTION, LOCATION, ETC. ( Not Warranted )
35269 June 19, 1981	Evans				Virginia Rosa K. Dunlap	1150	327		Quit Claim Cemetery Deed. Lot. Drane Apper # 1 Hwy # 240
35998 June 29, 1981	"				Pauline B. Randolph L. Scott	1150	327		Sec. 8-4 Draceland Cemetery Judson # 2 village
289 July 2, 1981	"	FKA Donna M. Elliott Donna M.			Harry E. Cline, Jr. et al	1151	147	1.4	acres Little Lakes Rd. (Cincinnati Dr.)
323 July 2, 1981	"			James B.	Robbie L. Evans	1151	154		Court " 3rd. 7th Mt. lot 517. Kings Dr. " Kings
6810 Sept. 15, 1981	"			Edward J.	Brian Joseph Evans	1155	61	1.0	acre also Easement
8678 Oct. 6, 1981	"			Addie Mae et al	Bobby Hembree, et al	1156	303		Lot 97 Marion (Green) St. "Downwood"
8889 Oct. 8, 1981	"			Kathy L. et al	Donald E. Balty	1156	494		Chick Spgs. Tp. Lot 58 Bessie Ave. Woodland Hgts.
11118 Nov 3, 1981	"			Wilton B. et al	Kenneth Dale Beemer	1157	720		Sauci Pt. lot 25 Dykeson St. "Sons
12803 Nov. 25, 1981	"			Carol Ann & T. M.	The South Carolina National Bank	1158	819		see Deed Book 9057 page 349 Subordination Agreement 7a orig
17092 Jan 29, 1982	"			Annie Reid, et al	Sarah W. Bruin	1161	649		Lot 34 Park Hill
17848 Feb. 9, 1982	"			Eugene L. Mrs. & Kay E. et al	Robert R. Reese, et al	1162	200		Mill Village Green Chick Spgs. Tp. Lot 58 (#12) Robinson St. Green
24156 Apr. 29, 1982	Evins			Alexander B. et al	Daniel A. Dolan, et al	1166	145		Lot 469 Chuckwood Dr. Sec 1. Westwood Sville
" "	"			Barbara K. et al	" " " "	1166	145		
26287 May 25, 1982	Evans			Edward J.	Alton F. Smith	1167	485		C. & S. Rd. Bond for title 9.4 acres
27849 June 11, 1982	Evins			connected Deed RR 1193-932 aug 8, 1983 # 4414 Dannie S. Linkensley	Ruth G. John M. Bellard	1168	530		Real Estate, 8.03 ac. M. Elkhay Rd memorandum of option to purchase

# DIRECT or GRANTOR Index to Deeds — Greenville County, S. C.

(F-1)

Open at Proper Tab according to First Letter or Letters of Name and refer to Buff Sub-Index sheet for page reference.

KEYS PRINTING CO., GREENVILLE, S. C.

FILE NUMBER DATE OF RECORD	GRANTORS FAMILY NAMES	GIVEN NAMES ABCDEFGHIJ	GIVEN NAMES JKLMNO	GIVEN NAMES PQRSTUVWXYZ	GRANTEES	BOOK	PAGE	No. of Acres	BRIEF DESCRIPTION, LOCATION, ETC. ( Not Warranted )
1400 July 19, 1982	Evans		Mark W.		Cynthia R. Evans	1170	316		Richmond Hills Int Lot 23 Konnarock Cr.
2733 Aug 3, 1982	Evans	D. R. et al			Charles W. Cook	1171	338		House F. W. Ave Sec. 2 Lot 21 Oldys St. (Second Ave) Village.
6189 Sept. 13, 1982	Evans	Deborah S. et al		Timothy.	John W. Nichols et al	1173	667		"Powderhorn" Sec. 2 Lot 72 Chicamauga Lane
9275 Oct. 15, 1982	Evans	Dreugh R. et al			James G. Renoir et al	1175	777	3.20	Acres = Lot 2 Little Texas Rd.
12822 Nov 26, 1982	Evans	Donald D. et al			Beatrice B. Donahue et al	1177	899		Agreement
" "	"	Donna M. et al			" " "	1177	899		
14546 Dec. 15, 1982	Evans	Hazel W. et al			Robert Collier et al	1178	982		Lot 8 Old Augusta Rd.
20225 Feb. 15, 1983	Evans	Etta S. et al			Furman Cooper Bldg. et al	1182	626		Agreement
20512 Feb. 18, 1983	Evans	FKA Lisa M. Milanesi Lisa M. + Philip			J. Brian Ball	1182	755		Paris Prop. Reg. Unit 12 - E. M. Daniel Hgts.
21183 Feb. 25, 1983	Evans		Peggy M.		Marnie L. Harley	1183	211		Lot 8 Citadel St. Rev. Pt. Commerce
21771 Mar 2, 1983	Evans	By Acting Co: Jay Col. J. Nathan Morgan Alliene Hodge			Calvin Falbert	1183	532		Lot St. Marks Rd. Chick Spgs. Jc.
28350 Apr. 29, 1983	Evans	AKA Mary S. King Mary E.			B. C. Evans Janet K. m: Kue	1187	290		Mills Mt. Lot 69 (#21) Second St. Woodside
30223 May 13, 1983	Evans			Wallace	Matth D. Evans, et al Janet K. m: Kue	1188	237		General Disable Power of Attorney
30222 May 13, 1983	Evans		Matth D.		Wallace Evans, et al	1188	243		General Disable Power of Attorney
34324 June 17, 1983	"			R. E.	Odessa Evans Giordano	1190	635		Lot Oaklawn Tr.
35662 June 29, 1983	"	and Committee N.B.			Duke Power Company	1191	330		Right a way agreement

# DIRECT or GRANTOR Index to Deeds — Greenville County, S. C.

Open at Proper Tab according to First Letter or Letters of Name and refer to Buff Sub-Index sheet for page reference.

KEYS PRINTING CO., GREENVILLE, S. C.

(6) 17

FILE NUMBER DATE OF RECORD	GRANTORS FAMILY NAMES	GIVEN NAMES ABCDEFGH	GIVEN NAMES IJKLMNO	GIVEN NAMES PQRSTUVWXYZ	GRANTEES	BOOK	PAGE	No. of Acres	BRIEF DESCRIPTION, LOCATION, ETC. ( Not Warranted )
3690 Aug 1, 1983	Evans	Peter Carol Ann		Deborah M.	Deborah R. Evans	1193	514		Down Int Lot 18 Morgan et River orig. see Deed Bk 1099 pg. 872
4415 Aug 8, 1983	Evans			Ruth Greese	John M. Dillard	1193	931		Cancellation Option + Restrictions for Deed Bk. 1168 pg. 530
4414 Aug 8, 1983	Evans			Ruth H.	John M. Dillard	1193	932		Cancellation Option for orig. see Horse Rd.
4400 Aug 8, 1983	Evans			Ruth H.	John M. Dillard	1193	942	8.03	ac. McElhaver Rd. + Old White Mts. Co. Village Sec. II
4863 Aug 10, 1983	Evans			Bryant, et al Patricia	Marvin Lee Bryant, Jr.	1194	159		Int. Lot 131 L.G. St. (Ave.) Piedmont
5311 Aug 15, 1983	Evans	Carl Samuel et al			Anthony E. Chastain	1194	402		} Lot 43 Blue Mist Dr. Rockwood Ngts Sec. III
" "	"	Cheryl A. et al			" " "	1194	402		
5754 Aug 18, 1983	"		Kathy L. et al		Donald E. Bally	1194	427		lot 115 Brookside. Sec IV
7574 Sept 2, 1983	Evans			Products Co.	Harry C. Gibbs Jr. et al	1195	706		Lot
17931 Dec 5, 1983	"		John S.		Ann N. Evans	1201	933		Charters Int Lot 66 W. Seven Oaks Dr.
26803 Jan 3, 1984	"	Barbara now Curtis C. Smith			J. Thomas Atkinson	1203	717		Down Betty Jo lot 11 + pt 12 of 11th Rd, Happy Valley
21330 Jan 9, 1984	Evans	Curtis C.			Sterling W. Smith	1203	976		Charters Sec 11 Int lot 112 Bartram Grove
21180 Jan 11, 1984	Evans	Brenda C		Wilbur J. et al	John S. Douglas Jr.	1204	244		Int 399, Pleasant Valley
23215 Jan 27, 1984	"		Otto	+ Willie P.	Willie Green	1205	230		9 lots Boling Circle
31334 May 2, 1984	"			Ray E.	Barbara B. Evans	1211	740		Int 21 Penarth Dr.
31661 June 1, 1984	"			Bedford J.	Marshall K. Evans	1214	185		Int. Abc St pt lot 2 + 4 and lot 5 = 7.53 ac, Dist.

# DIRECT or GRANTOR Index to Deeds — Greenville County, S. C.

(G-1)

Open at Proper Tab according to First Letter or Letters of Name and refer to Buff Sub-Index sheet for page reference.

KEYS PRINTING CO., GREENVILLE, S. C.

FILE NUMBER DATE OF RECORD	GRANTORS FAMILY NAMES	GIVEN NAMES ABCDEFGHIJ	GIVEN NAMES JKLMNO	GIVEN NAMES PQRSTUVWXYZ	GRANTEES	BOOK	PAGE	No. of Acres	BRIEF DESCRIPTION, LOCATION, ETC. ( Not Warranted )
38232 July 1984	Evans	Deborah J		Dimitry P	Alan W. Coker <sup>etc</sup>	1214	207		Lot 377, Lexington Place Sec 15
1625 July 16, 1984	"	Anthony B.			Marcia Black	1217	176		Lot 9 Idlewild
"	"	Alow E			" "	1217	176		
2424 July 23, 1984	"	Clarence J.			—	1217	572		Property Regime Master Deed of Ridgeview Horiz
5983 Aug 3, 1984	"	Clarence J.			Thomas A. Studer <sup>etal</sup>	1218	713		Partner of Attorney
3911 Aug 3, 1984	"	Bessie J.			Kenneth J. Scarlett, Jr.	1218	682		Lot 6 Hardy Allen
4271 Aug 8, 1984	"	Carl Samuel			Anthony E. Chestain	1218	910		Lot 43 Blue Mist Dr. Sec 3
"	"	Cheryl J.			" " "	1218	910		Lockwood Stgts for Orig see Deed Bk 1194 pg 402
4609 Aug 10, 1984	"	Clarence J.			Patsy Kay Allinger	1219	152		Regime T. E. Ridgeview Cond, Horiz prop
5003 Aug 15, 1984	"	Clarence J.			Charles M. Smith	1219	411		Regime Unit II-D, Ridgeview Horiz prop
5161 Aug 16, 1984	"	Clarence J.			Nancy B. Anderson	1219	543		Horiz Prop Regime Unit 1A-C Ridgeview Cond.
5213 Aug 17, 1984	"	Clarence J.			Peter C. Reibald	1219	603		Prop Regime Unit 10 Ridgeview Cond. Horiz
5474 Aug 20, 1984	"	Clarence J.			Alvin J. Crawford	1219	743		70 Ridgeview Cond. Horiz prop Regime
5473 Aug 20, 1984	"	Clarence J.			James A. Jones	1219	747		2C Ridgeview Cond. Horiz prop Regime
5793 Aug 22, 1984	"	Clarence J.			Larry W. Vann	1219	963		Regime Unit 5A Ridgeview Horiz prop
5796 Aug 22, 1984	"	Clarence J.			Edwin E. Hallingworth <sup>etal</sup>	1219	959		Regime Unit II-C Ridgeview Horiz prop

# DIRECT or GRANTOR Index to Deeds — Greenville County, S. C.

( )

(H)

Open at Proper Tab according to First Letter or Letters of Name and refer to Buff Sub-Index sheet for page reference.

FILE NUMBER DATE OF RECORD	GRANTORS FAMILY NAMES	GIVEN NAMES ABCDEFGH	GIVEN NAMES IJKLMNO	GIVEN NAMES PQRSTUVWXYZ	GRANTEES	BOOK	PAGE	No. of Acres	BRIEF DESCRIPTION, LOCATION, ETC. ( Not Warranted )
6268 Aug 27, 1984	Evins				<i>etal</i> Childbirth Center Associates	1220	301		Case # Lot 10 Church St. Lot 27 + 28 + 29 Chapman St. Woodland
6385 Aug 28, 1984	Evans	Clarence J.		W. B. M. A	Cornie M. Jew	1220	464		79 Ridgeview, Cord. Hwy. prop. Regime
7091 Aug 31, 1984	"	Clarence J.		By atty in fact Thomas D. Studer	Laurence B. Barnell <i>etal</i>	1220	843		Prop. Regime Unit 7-A Ridgeview Cord. Hwy.
7693 Aug 31, 1984	"	Clarence J.		By atty in fact Thomas D. Studer	Willie J. Gray	1220	850		Prop. Regime Unit 3-F Ridgeview Cord. Hwy.
7788 Aug 31, 1984	"	Clarence J.		By atty in fact Thomas D. Studer	Phyllis E. Henson	1220	854		Prop. Regime Unit 13-C Ridgeview Cord. Hwy.
7995 Aug 31, 1984	"	Clarence J.		By atty in fact Thomas D. Studer	Paul Russell Wiedem <i>etal</i>	220	839		Regime Unit 14-A Ridgeview Hwy prop
7154 Sept 4, 1984	Evans			<i>etal</i> Julia	Sec of State of S.C.	1220	699		Certificate of Incorporation
7282 Sept 4, 1984	"	Clarence J.		By atty in fact Thomas D. Studer	John A. Stanbridge <i>etal</i>	1220	979		Regime Unit 9-D Ridgeview Cord. Hwy. prop
8035 Sept 12, 1984	"			Greg P.	Mollie J. Landeth	1221	550		Power of attorney
8034 Sept 12, 1984	"			Daryl L.	Mollie J. Landeth	1221	553		Power of attorney
8026 Sept 12, 1984	"			W. J.	James W. Landeth Jr	1221	548	2.44	ac. Pine Dr.
8804 Sept 19, 1984	"	Clarence J.		By atty in fact Thomas D. Studer	Randall H. Love	1222	208		Regime 12 C Ridgeview Cord. Hwy prop
9242 Sept 24, 1984	"	Clarence J.		By atty in fact Thomas D. Studer	Melinda Scott	1222	525		Regime Unit 16-A Ridgeview, Hwy prop
9408 Sept 25, 1984	"	Clarence J.		By atty in fact Thomas D. Studer	Thomas E. Hawkins	1222	640		Law. Hwy prop Regime Unit 16-B Ridgeview Cord. Hwy
9407 Sept 25, 1984	"	Clarence J.		By atty in fact Thomas D. Studer	James A. Clem <i>etal</i>	1222	644		Regime Unit 17-F Ridgeview Cord. Hwy prop
10054 Oct 1, 1984	"	Clarence J.		By atty in fact Thomas D. Studer	Earnest S. Popp <i>etal</i>	1223	72		Regime Unit 9-B Ridgeview Cord. Hwy prop

# DIRECT or GRANTOR Index to Deeds - Greenville County, S. C.

(H-1)

Open at Proper Tab according to First Letter or Letters of Name and refer to Buff Sub-Index sheet for page reference.

( )

FILE NUMBER DATE OF RECORD	GRANTORS FAMILY NAMES	GIVEN NAMES ABCDEFGH	GIVEN NAMES IJKLMNO	GIVEN NAMES PQRSTUWXYZ	GRANTEES	BOOK	PAGE	No. of Acres	BRIEF DESCRIPTION, LOCATION, ETC. ( Not Warranted )
10053 Oct 1, 1984 10151	Evans	By atty in fact	Thomas D. Studer		Beverly Spearman	1223	77		Regime Pt. D. Ridgeview Condo, King prop
Oct 2, 1984 1025	"	By atty in fact	Thomas D. Studer		Beverly Diane Henry	1223	122		Ridgeview King prop Regime apt. Unit 7 - M. Ridgeview Condo.
Oct 2, 1984 10153	"	By atty in fact	Thomas D. Studer		Frances Arlene Shot	1223	126		King Regime Unit 7-1, Ridgeview Condo. King.
Oct 2, 1984 10152	"	By atty in fact	Thomas D. Studer		Debra J. Hudson	1223	134		King Regime Unit 2-A Ridgeview Condo. King
Oct 2, 1984 10885	"	By atty in fact	Thomas D. Studer		Angela Virginia	1223	138		King Regime Unit 13-B Ridgeview Condo. King
Oct 10, 1984 10840	"			Products Co.	Grossman's, Inc. & Savings Assoc.	1223	721		Lease Notice and Memorandum of Lease
Oct 10, 1984 10879	"			Products Co.	Bank of America Nat'l Trust & Savings Assoc.	1223	741		Assignment of Lessor's Interest in Lease
Oct 10, 1984 10884	"			Products Co.	Bank of America Nat'l Trust	1223	774		Assignment of Lessor's Interest in Lease
Oct 10, 1984 11989	"			Products Co.	Grossman's Inc.	1223	755		Notice and Memorandum of Ridgeview King prop Regime
Oct 19, 1984 12142	"	By atty in fact	Thomas D. Studer		Martha M. Williams	1224	490		Apts Unit 14-C Ridgeview, King Lane
Oct 22, 1984 12688	"	By atty in fact	Thomas D. Studer		Ray L. Lee	1224	614		Units 7-G Ridgeview King prop Regime
Oct 26, 1984 13405	"	By atty in fact	Thomas D. Studer	William	Jonathan P. Ordway Sr.	1224	460		Lot 21 Sewanee Ave, White Mt King prop Regime
Nov 1, 1984 13404	"	By atty in fact	Thomas D. Studer		Vladimir Keshchinsky	1225	467		Unit D-E Ridgeview Condo. King Lane
Nov 1, 1984 13403	"	By atty in fact	Thomas D. Studer		Joe Watten	1225	463		King prop Regime Unit 15 Ridgeview Condo, King Lane
Nov 1, 1984 13406	"	By atty in fact	Thomas D. Studer		Thomas L. Davis	1225	459		Unit 15 Ridgeview Condo King Lane King
Nov 1, 1984	"	By atty in fact	Thomas D. Studer		James M. Schultz Jr.	1225	471		Unit 15 E. Ridgeview Condo King Lane, King

cancelled # 32038 Jan 20 1988  
 cancelled # 32037 Jan 20 1988  
 Daniel & Larkusley rmc  
 Need BK 1315



# DIRECT or GRANTOR Index to Deeds — Greenville County, S. C.

Open at Proper Tab according to First Letter or Letters of Name and refer to Buff Sub-Index sheet for page reference.

(I)

FILE NUMBER DATE OF RECORD	GRANTORS FAMILY NAMES	GIVEN NAMES ABCDEFGHIJ	GIVEN NAMES KLMNO	GIVEN NAMES PQRSTUVWXYZ	GRANTEES	BOOK	PAGE	No. of Acres	BRIEF DESCRIPTION, LOCATION, ETC. ( Not Warranted )
13562 Nov 2, 1984	Evans	Clarence J.	By Thomas D. Studer atty in fact		Marlene C. Brown	1225	572		Condo. Unit 7M Ridgeview Condo, Ridgeview
13695 Nov 5, 1984	"	Clarence J.	By Thomas D. Studer atty in fact		Robert L. Pappas J.	1225	695		2-10 Ridgeview Condo, Ridgeview
14453 Nov 12, 1984	"	Clarence J.	By Thomas D. Studer atty in fact		Michael L. Zimmerman	1226	247		Layer Unit 9C Ridgeview Condo, Ridgeview
16291 Nov 29, 1984	"	Clarence J.	By Thomas D. Studer atty in fact		Jude J. McCall	1227	557		Unit 1E Ridgeview Condo, Ridgeview
16496 Nov 30, 1984	"	Clarence J.	By Thomas D. Studer atty in fact		Samuel E. Pasley	1227	726		Ridgeview Condo, Ridgeview
16945 Dec 3, 1984	"	Clarence J.	By Thomas D. Studer atty in fact		Sara M. Faile	1227	838		3A Ridgeview Condo, Ridgeview
16746 Dec 3, 1984	"	Clarence J.	By Thomas D. Studer atty in fact		Richard C. Parlier	1227	843		Unit 7-X Ridgeview Condo, Ridgeview
17020 Dec 5, 1984	"	Clarence J.	By Thomas D. Studer atty in fact		Jane B. Matthews	1227	980		Unit 6-A Ridgeview Condo, Ridgeview
17019 Dec 5, 1984	"	Clarence J.	By Thomas D. Studer atty in fact		William C. Goffey J.	1227	984		Unit 15-C Ridgeview Condo, Ridgeview
17478 Dec 10, 1984	"	Clarence J.	By Thomas D. Studer atty in fact		Phillip P. Thompson	1228	230		Unit 10-B Ridgeview Condo, Ridgeview
17601 Dec 11, 1984	"	Clarence J.	By Thomas D. Studer atty in fact		William L. Faut J.	1228	294		Unit 7-K Ridgeview Condo, Ridgeview
17602 Dec 11, 1984	"	Clarence J.	By Thomas D. Studer atty in fact		Debra L. Taylor	1228	298		Unit 1-F Ridgeview Condo, Ridgeview
18539 Dec 14, 1984	"	Clarence J.	By Thomas D. Studer atty in fact		Debra E. Stator J.	1229	336		Unit 7-D Ridgeview Condo, Ridgeview
18540 Dec 14, 1984	"	Clarence J.	By Thomas D. Studer atty in fact		Willie J. Backus	1229	340		Unit 5-C Ridgeview Condo, Ridgeview
18788 Dec 14, 1984	"	Clarence J.	By Thomas D. Studer atty in fact		Dan A. Ray	1229	525		Unit 11A Ridgeview Condo, Ridgeview
18941 Dec 24, 1984	"		J. O'Neal et al		Donald E. Owens	1229	631		17A Ridgeview Condo, Ridgeview

# DIRECT or GRANTOR Index to Deeds — Greenville County, S. C.

(I-1)

Open at Proper Tab according to First Letter or Letters of Name and refer to Buff Sub-Index sheet for page reference.

( )

FILE NUMBER DATE OF RECORD	GRANTORS FAMILY NAMES	GIVEN NAMES ABCDEFGHIJ	GIVEN NAMES JKLMNO	GIVEN NAMES PQRSTUVWXYZ	GRANTEES	BOOK	PAGE	No. of Acres	BRIEF DESCRIPTION, LOCATION, ETC. ( Not Warranted )
1984 Dec 27, 1984 19538	Evans	By Thomas D. Studer atty in fact Clarence F.	Studer atty in fact	John K. Wells II et al	1229 710				Unit 13 D Ridgewood Prop. Regim
1984 Dec 28, 1984 19114	"	By Thomas D. Studer atty in fact Clarence F.	Studer atty in fact	Montene M. Spain	1230 06				Unit 17 Kimp Lane, Ridgewood Regim
1985 Jan 2, 1985 19811	"	By Thomas D. Studer atty in fact Clarence F.	Studer atty in fact	Eddie Anderson	1230 271				Unit 12-B Ridgewood Subj Prop
1985 Jan 3, 1985 19866	"	By Thomas D. Studer atty in fact Clarence F.	Studer atty in fact	Mary Elizabeth Duke	1230 374				Unit 15 B, Ridgewood Subj Prop
1985 Jan 3, 1985 20014	"	By Thomas D. Studer atty in fact Clarence F.	Studer atty in fact	Stephen H. Keyser	1230 388				Unit 5 D Kimp Lane, Ridgewood Subj Prop
1985 Jan 4, 1985 20201	"	Clarence F. Carol E. et al	Studer atty in fact	Delaine B. Henderson et al	1230 423				Unit 3 1647 ac.
1985 Jan 7, 1985 20845	"	By Thomas D. Studer atty in fact Clarence F.	Studer atty in fact	Ronita B. Dodge	1230 580				Unit 17 B Kimp Lane, Ridgewood Prop
1985 Jan 14, 1985 21189	"	By Thomas D. Studer atty in fact Clarence F.	Studer atty in fact	Dorva J. Lyndall	1230 956				Unit 4-C Ridgewood Subj Prop
1985 Jan 16, 1985 21571	"	Clarence F.		Renneth H. Denney Lennie C. Evans	1231 205 1231 177				Unit 15 Ridgewood Cond Subj Int. lot
1985 Jan 16, 1985 21379	"	Prima E. et al		Richard Paul Freeman	1231 342				Lot 20 + 22, Park Place Prop Regim
1985 Jan 18, 1985 21599	Evins	Freigh F. Studer atty in fact Clarence F.	Studer atty in fact	Annie B. Atwood	1231 518				Unit 9A Ridgewood Cond. Subj Prop Regim
1985 Jan 21, 1985 23256	Evans	By Thomas D. Studer atty in fact Clarence F.	Studer atty in fact	Delois Greeter	1232 479				Unit 15 B Ridgewood Cond., Prop. Regim
1985 Feb 6, 1985 26570	Evans	Clarence F. aka Sherry Jean Page aka Sherry Mitchell		Daddy B. Rollin et al	1234 564				Lot 25 Coker Rd + Mitchell Dr. Prop. Regim
1985 Mar 11, 1985 29106	"	By James E. Tucker atty in fact Clarence F.	Studer atty in fact	David L. Murray, Jr. et al	1236 75				Unit 13 A Ridgewood Cond. Prop. Pleasant Valley
1985 Apr 1, 1985 29280	"	Clarence F. aka master w Daniel Garbarough Jr.		Sec of Housing + Urban et al	1236 208				Lot 299 Prancer Ave. Prop. C
1985 Apr 2, 1985 20200	"	Rescher B.		Joseph Michael Buckell	1236 770				Unit 11 Sub Plans Dr. Del Fruit Jackson Grove Tracts
1985 Apr 2, 1985 26328	Evins	D. R. et al		Jackson Grove Tracts	1234 492				Declarations & Covenants/Restrictions

# DIRECT or GRANTOR Index to Deeds — Greenville County, S. C.

REG. U. S. PAT OFFICE *Chas McCott* County Indexes Since 1888 An Identifying Trade Mark

👉 Open at Proper Tab according to First Letter or Letters of Name and refer to Buff Sub-Index sheet for page reference.

COTT FAMILY NAME INDEX No. 75 © 1949  
MADE BY THE COTT INDEX COMPANY, COLUMBUS, OHIO  
SOLD BY WALKER, EVANS & COGSWELL CO., CHARLESTON, S.C.

(5)

FILE NUMBER DATE OF RECORD	GRANTORS FAMILY NAMES	GIVEN NAMES ABCDEFGHIJ	GIVEN NAMES JKLMNO	GIVEN NAMES PQRSTUVWXYZ	GRANTEES	BOOK	PAGE	No. of Acres	BRIEF DESCRIPTION, LOCATION, ETC. ( Not Warranted )
30723 Apr 12, 1985	Evins	A. R. etal			Mary S. Pickelimer	1237	146	2.56	Ac Jackson Grove Rd.
30724 Apr 12, 1985	"	A. R. etal			Jeffery M. Pleumlee etal	1237	148	1.5	Ac Jackson Grove Rd.
30725 Apr 12, 1985	"	A. R. etal			Richard A. Ballenger	1237	150	1.47	Ac Jackson Grove Rd.
30726 Apr 12, 1985	"	A. R. etal			William Larry Silworth etal	1237	152	1.0	Ac Jackson Grove Rd.
31056 Apr 16, 1985	Evans		Jackie B. etal		Alan Sutton	1237	344		Lot 82 Dove Dr
"	"		Mary S. etal		" "	1237	344		
31231 Apr 17, 1985	Evins	A. R. etal			Saymaria Mitchell Hart	1237	465	10.2	Ac Jackson Grove Rd.
31434 Apr 19, 1985	Evans		John W		Robert P. Nabert	1237	604		Lot 22 Abden Dr Park Hill
32693 Apr 30, 1985	"		John E + Dorothy A		Donna Parsley	1238	259		Shiloh Lot 2 Melville Ave Abden
33139 May 8, 1985	"				Michael A. Landrith etal	1238	986	2.01	Ac Pine Dr.
34500 May 14, 1985	Evans		D. R.		Charles C. Coleman	1239	416	1.0	Ac Pine Log Ind Rd.
34499 May 14, 1985	"		D. R. etal		Richard A. Ballenger	1239	418		Lot Ind Rd Quit Claim Into 1.47 ac Pine
36211 May 16, 1985	Evans		F. Ballenger J. Studer et al in fact		Donald A. Henbee	1240	689		Quit Claim Quit 1.92 ac Pine Ridge Rd Garden, Butte Dr
39118 June 28, 1985	Evans			James B. J.	James V. Phog etal	1242	982		Lot 28 Castro St McSwain
39824 June 28, 1985	"		By master w. Daniel Garbarough Jr. Annie J. + John W.		Sec Housing + Urban	1242	914		Mills, Poinsett Plant Lot 49 (1) Willard St. Abney
5720 Aug 19, 1985	Evins		A. R. etal		J. B. Henry Sr.	1246	793		Hampton Ave Lot Mulberry St. Also Lot
6265 Aug 22, 1985	Evans		Henry + Chaz etal		Liberty Baptist Church	1247	35		Agreement

# DIRECT or GRANTOR Index to Deeds — Greenville County, S. C.

(5-1) REG. U. S. PAT. OFFICE *Chas McCott* County Indexes Since 1888 An Identifying Trade Mark

Open at Proper Tab according to First Letter or Letters of Name and refer to Buff Sub-Index sheet for page reference.

COTT FAMILY NAME INDEX No. 75 © 1949  
MADE BY THE COTT INDEX COMPANY, COLUMBUS, OHIO  
SOLD BY WALKER, EVANS & COGSWELL CO., CHARLESTON, S.C.

FILE NUMBER DATE OF RECORD	GRANTORS FAMILY NAMES	GIVEN NAMES ABCDEFGH	GIVEN NAMES IJKLMNO	GIVEN NAMES PQRSTUVWXYZ	GRANTEES	BOOK	PAGE	No. of Acres	BRIEF DESCRIPTION, LOCATION, ETC. ( Not Warranted )
6828 Aug 27 1985	Evans	By Thomas D. Studer Clarence F.	etc		Lidia B Jones	1247	403		Hair prop Requirg Unit 10 A Kemp Lane Ridgeview
7791 Sept 4 1985	Evins	D. R. M. By Thomas D. Studer Clarence F.	etc		Gregory G. Evins	1247	978	1.4	ac. Watson Rd
9234 Sept 16 1985	Evans	By Thomas D. Studer Clarence F.	etc		Matthew G. Garwood	1248	893		Kemp Lane Hair. prop Requirg Unit 6 C Ridgeview Chgo
9481 Sept 18 1985	"	#38747 Demp R	5-22-86 Wayne D		Elbert E. Howard	1249	41		Contract Agreement to Assign Intellmt
9500 Sept 18 1985	Evins		Ruth		John H. McNeill	1249	11	1.97	ac. White Horse Rd.
10178 Sept 24 1985	Evans	Dorrie M.	etc		Kenneth W. Houch	1249	329		Lot 10, west View (Vintage Ave)
11932 Oct 4, 1985	Evins	Alexander	etc		Dennis L. Collier	1250	336		Lot 24, Broughton A. Sec: II Crestline Ac.
"	"	Barbara K	etc		"	1250	336		"
12320 Oct 9 1985	Evans	By Thomas D. Studer Clarence F.	etc		Alphonse E. Johnson	1250	587		Home Hair prop Requirg F. E. Ridgeview Conv. Kemp
13209 Oct 19 1985	"	Trusty Thomas	etc		R. W. Dalton	1251	128		Lot 6 Subdiv. at Cleveland Sec: II, also lot, rd, west at lot 22 Alder St, Village.
18389 Nov 29 1985	Evins	Dough R.	etc		Russell J. Dyer	1254	378		Lot 7 Bantle Sp.
19696 Dec 11 1985	Evans	C. Leo et al By Thomas D. Studer Clarence F.	etc		Jacqueline P. Jones	1255	164		prop Requirg Units 14 B Ridgeview Hair
20184 Dec 16 1985	"	Clarence F.	etc		Peggy Armentrout	1255	434		"
20292 Dec 17 1985	Evins	D. R. et al	etc		Christopher Allen Kluge	1255	472	.79	ac Pine Log Ford Rd.
21327 Dec 21 1985	Evans	Dean Joseph	etc		Master Mobile Home	1256	207	1.0	ac. also Right of way + exp
22061 Jan 2, 1986	"	J. Michael	etc		Merrifield Park	1256	760		Amendment to Restrictive Covenant For 1/2 Acre Bks 836 + 862 862
"	"	"	etc		"	1256	760		"

# DIRECT or GRANTOR Index to Deeds — Greenville County, S. C.

REG. U. S. PAT. OFFICE *Chas McColl* County Indexes Since 1888  
An Identifying Trade Mark

Open at Proper Tab according to First Letter or Letters of Name and refer to Buff Sub-Index sheet for page reference.

COTT FAMILY NAME INDEX No. 75 © 1949  
MADE BY THE COTT INDEX COMPANY, COLUMBUS, OHIO  
SOLD BY WALKER, EVANS & COGSWELL CO., CHARLESTON, S.C.

(12)

FILE NUMBER DATE OF RECORD	GRANTORS FAMILY NAMES	GIVEN NAMES ABCDEFGH	GIVEN NAMES IJKLMNO	GIVEN NAMES PQRSTUWXYZ	GRANTEES	BOOK	PAGE	No. of Acres	BRIEF DESCRIPTION, LOCATION, ETC. ( Not Warranted )
24909 Jan 29, 1986	Evans	D. B.	etc		Dellie G. Coleman	1258	597		Price Village Sub lot 153 Branch St. Crew
24912 Jan 29, 1986	"		etc		Dellie G. Coleman	1258	596		Price Village Sub lot 153 Branch St. Crew
28674 Mar 3, 1986	Evins	Gregg	etal		Jon Peery	1260	969		Mountain View Land Co. Lot 44 Bridley St. Blk B.
28673 Mar 3, 1986	"	D. R.	etal		Jon Peery	1260	971		House 9320 Poe Hwy Co Sec 2 Lot 20 Second Ave (Order St) View
28826 Mar 4, 1986	Evans			Dr. etc Wilbert	City of Greenville	1261	88		Essemit
"	"			etc Wilbert Jr.	"	1261	88		
28723 Mar 4, 1986	Evins	D. R. + Imogene			Dorothy G. Evins et al	1261	32	0.02	ac. Watson Rd. Also Blk
29274 Mar 7, 1986	Evans			etc Wm Michael	Senke + Mack	1261	415		Sub 110 Wedgfield Sec. 1
"	"			etc David	"	1261	415		
31033 Mar 24, 1986	Evins	D. R.	etal		George A. Waldrop etal	1262	559	.86	ac Pine Log Ford Rd.
31455 Mar 27, 1986	Evans			etal Robert J.	Greenville County	1262	766		Drainage Assistance Agreement
"	"			etal Sandra C.	"	1262	766		
33451 Apr 11, 1986	"		A.M. Margaret + Theodore	etal Jen's Inc.	"	1264	3		Covenants for Driv. see Book 1137 pg 53 re: lines of restrictive + protective Driv. Dr.
34534 Apr 22, 1986	Evans	Frank + L. Mills Grant's			Auto Fernandez etc	1264	598	2	Sub 3 = 5.04 ac. Maria St.
35048 Apr 30, 1986	"	Donald	etc		John W. McColl Jr.	1265	295		Sub parcel Blue Ridge Dr.
"	"	Donna	etal		"	1265	295		



# DIRECT or GRANTOR Index to Deeds — Greenville County, S. C.

REG. U. S. PAT. OFFICE *Chas. McKee* County Indexes Since 1888 An Identifying Trade Mark

Open at Proper Tab according to First Letter or Letters of Name and refer to Buff Sub-Index sheet for page reference.

COTT FAMILY NAME INDEX No. 75 © 1949  
MADE BY THE COTT INDEX COMPANY, COLUMBUS, OHIO  
SOLD BY PHOTO COPY SUPPLY, MAULDIN, S. C.

(6)

FILE NUMBER DATE OF RECORD	GRANTORS FAMILY NAMES	GIVEN NAMES ABCDEFGH	GIVEN NAMES IJKLMNO	GIVEN NAMES PQRSTUWXYZ	GRANTEES	BOOK	PAGE	No. of Acres	BRIEF DESCRIPTION, LOCATION, ETC. ( Not Warranted )
10324 Apr 26, 1987	Evans			B Pauline	Mary Jane Wilson	1303	66		Apr 26 at 14 Antilley Rd. Chick
16827 Oct 8, 1987	"		Karl Kenneth		Bobby Joe Medlin	1307	195	6	acres Old Latimer Mill Rd
20626 Nov 2, 1987	"	Barlow J +	Lloyd F		Robert B. Byrom	1309	433		Summers Jr. at 36 Property of Wm. E.
21830 Nov 15, 1987	"		Kenneth		Steven F. Price	B12	925	1/2	ac. Open Sp. also lot Robertson
28765 Nov 22, 1987	"	Hatches L.			Shirley E. Evans	1313	406	7/8	at 14 Mandie St. also street
32028 Jan 20, 1988	"			P co Products	Trust + Savings Assoc. Bank of America Natl	1315	461		at in deed for orig See deed B/C 1223 p 14
32037 Jan 20, 1988	"			P co Products	Trust + Savings Assoc. Bank of America Natl	1315	460		at in deed for orig See deed B/C 1223 p 14
37385 May 1, 1988	"	Carl J +	A. Michael		Wade E. Ballard	1318	261		Park at 96 Deabury St. Memphis
39139 Mar 15, 1988	"	Bettie L	W. Evans		Jane R. Wall	1319	428	2	ac. Highland Rd Highland Sp
41446 Mar 28, 1988	"			Charles Thomas	Earla T. Lindsey	1320	407		Sp 2p Jaylars Lots 11, 12 + 13 also lot Chick
42545 Apr 1, 1988	Evans			Deleida C.	David J. Chapin	1321	74		Williston Green Chick Sp 2p at 61 Melbourn Lane
46122 Apr 26, 1988	Evans	By Greenville County Probate Judge	B. J. (ncm)		Mary M. Evans	1323	156		Conservatorship #88PC 230027
46355 Apr 27, 1988	"	BNA Bernice A Kelley	Bernice A Kelley		Jurman University	1323	239		Estates Paris Htn Sp. at 122 Chestnut Dr. Avalon
52609 May 31, 1988	"	Clarence F			Edwin C. Wilson	1326	582		Regime also at in Common Area Unit 4 D Ridgewood (dog pup)
57540 June 24, 1988	"			W Hendore	Francis Steven Bertok	1329	410		at 18 Morgan Court River View
172 July 1, 1988	"		Mark S.		Dorcas McHenry Jr.	1330	203		at 117 Dupont St. Wagoner
			Raven L			1330	203		Park

# DIRECT or GRANTOR Index to Deeds — Greenville County, S. C.

(L-1)

REG. U. S. PAT. OFFICE *Chas. McCall* County Indexes Since 1888 An Identifying Trade Mark

Open at Proper Tab according to First Letter or Letters of Name and refer to Buff Sub-Index sheet for page reference.


COTT FAMILY NAME INDEX No. 75 © 1949  
MADE BY THE COTT INDEX COMPANY, COLUMBUS, OHIO  
SOLD BY PHOTO COPY SUPPLY, MAULDIN, S. C.

FILE NUMBER DATE OF RECORD	GRANTORS FAMILY NAMES	GIVEN NAMES ABCDEFGH	GIVEN NAMES IJKLMNO	GIVEN NAMES PQRSTUVWXYZ	GRANTEES	BOOK	PAGE	No. of Acres	BRIEF DESCRIPTION, LOCATION, ETC. ( Not Warranted )
1636 Jan 7, 1988	Evans	Alida	+	Thomas P.	M. G. Proffitt Inc.	1330	721		Lot 70 Little Creek Phase IV Sec. II near Reagin
1638 July 11, 1988	"	Clarence by Conservator	etc		Cleo M. Sanford	1331	33		Unit # 7-1 Redwood Hill
1639 July 20, 1988	"	B. F.	conservator for B. F. Evans		Mary M. Evans	1332	256		Int. Shadowline Drive Shalingswood Sec. I. Lot 41
1640 July 20, 1988	"		Mary M.		"	1332	256		
13874 Sept 16, 1988	"		John W. + Peggy S.		William H. Myers	1338	258	2.346	ac. New Suncombe Rd. = Parcel B
14884 Sept 24, 1988	"	Estab. by B. P. A.			C. Rudolph Mize	1338	806	64.1	ac. Dunbar Sp. Sub 12.71 ac.
18077 Oct 11, 1988	"			Sam B.	Cassie M. Evans	1340	777	2.48	ac. Butler Sp.
18430 Oct 13, 1988	"	By mater w. same	John W. + Peggy C.		Devy Hanson + Urban	1340	965		Lot 87 Strenwood Sub Sec 2 Battle Ground, Bldg 20
20031 Oct 24, 1988	"	Alice C.			James D. Jones	1341	899		Lots 48 + 49 Long Creek Rd.
21000 Oct 28, 1988	"			Robert W.	Commissioner of Public	1342	557		0.671 ac + 0.104 ac White Horse Rd. Ext.
"	"			Rhonda F.	"	1342	557		
21741 Nov 2, 1988	"	Helen		Ruth	Mary Elizabeth Davis	1342	959	0.627 ac	Sub 11 Richmond Village, Sec 4
23444 Nov 11, 1988	"	By Greenville County Tax Collector	J. Nathan Morgan		Daniel E. Carey	1344	98		Lot 22 Sec 16 Lucky Town
"	"	Earlie et al			" " "	1344	98		
"	"	By Greenville County Tax Collector	J. Nathan Morgan		" " "	1344	98		
"	"	Clara et al			" " "	1344	98		
24745 Nov 21, 1988	"	By Greenville County Tax Collector			Sandra S. Russell	1344	834		Lot 21 Sec 16 Lucky Town
"	"	Earlie			"	1344	834		
"	"	By Greenville County Tax Collector			"	1344	834		
"	"	Clara			"	1344	834		



# DIRECT or GRANTOR Index to Deeds — Greenville County, S. C.

REG. U. S. PAT. OFFICE *Chas. McCull* County Indexes Since 1888 An Identifying Trade Mark

 Open at Proper Tab according to First Letter or Letters of Name and refer to Buff Sub-Index sheet for page reference.

COTT FAMILY NAME INDEX No. 75 © 1949  
MADE BY THE COTT INDEX COMPANY, COLUMBUS, OHIO  
SOLD BY PHOTO COPY SUPPLY, MAULDIN, S. C.

(11)

FILE NUMBER DATE OF RECORD	GRANTORS FAMILY NAMES	GIVEN NAMES ABCDEFGH	GIVEN NAMES IJKLMNO	GIVEN NAMES PQRSTUVWXYZ	GRANTEES	BOOK	PAGE	No. of Acres	BRIEF DESCRIPTION, LOCATION, ETC. (Not Warranted)
26444 Dec 2, 1988	Evans		W. J. Evans Sula Mae	County Clerk Judge	Deo Evans	1345	813		Conservatorship (886ca2300052)
7000 Feb 16, 1989	"	Denise H.			Sandra M. Rice	1353	110		Notes pt lot 4 Smythe Ave Deen
15716 April 13, 1989	"	Carl et al			Walter Mabry	1358	763		Lot 22 Fairfield Rd Crestwood
"	"	Frances et al				1358	763		
18669 May 1, 1989	"		Rae Remith		Alexander Glenn et al Willie Vernon (Gans) Shermat Rev. 900 S. Johnston	1360	476		Lot 148 South Forest Estate Duncan Rd
19561 May 5, 1989	Evans	Druegh R Estate by P.R.			Ernest S. Untermyer Bishop	1360	991		25.05 ac Trander Rd + 4.34 ac
21361 May 17, 1989	Evans	Denise Mae			Denise Belle Sullivan	1361	971		Deed of Distribution 9.39 ac Valdwin Dr. 1605.38 ac + 4.86 ac Augusta Rd to lot 2 block
"	"	"	"	"	"	1361	971		
21656 May 18, 1989	"		Olin E.		Jan E. Marler	1362	182		Power of Attorney
24173 June 2, 1989	"	Benny R + Mary J			Denise W. Mangum Jr.	1363	670		Lot 7 Emily Lane Agreement
29834 July 10, 1989	Evans		Consulting Assoc et al	Scott	Bayce Park Partnership	1367	005		Memorandum of Partnership Village Subd. Job Deen Mpls
48257 Oct 25, 1989	"		J. Andrew		John W. Newport	1377	214		Lot 69 See P Deen Mpls
49598 Nov 3, 1989	"	Earlie	By Greenville County Tax collector		Larry Dean Shaw Jr.	1377	980		Lot A Hampton Ave Est. Corp.
50305 Nov 6, 1989	"		Joyce S. et al		Jim Smith	1378	664		Lot 7 prop of Central Realty
50725 Nov 9, 1989	"	Bobby			Denise Evans	1378	935		Lot 8 Jones St Kings Court
53013 Nov 27, 1989	"	Denise et al		Ray et al	Debra Woods et al	1380	563		Setback Line Violation Waiver of Restrictive Covenant

