

# DIRECT or GRANTOR Index to Deeds — Greenville County, S. C.

REG. U. S. PAT OFFICE *Chas. McCall* County Indexes Since 1888 An Identifying Trade Mark

Open at Proper Tab according to First Letter or Letters of Name and refer to Buff Sub-Index sheet for page reference.

COTT FAMILY NAME INDEX No. 75 © 1949  
MADE BY THE COTT INDEX COMPANY, COLUMBUS, OHIO  
SOLD BY WALKER, EVANS & COGSWELL CO., CHARLESTON, S.C.

( A )

FILE NUMBER	DATE OF RECORD	GRANTORS FAMILY NAMES	GIVEN NAMES ABCDEFGHIJ	GIVEN NAMES JKLMNO	GIVEN NAMES PQRSTUVWXYZ	GRANTEES	BOOK	PAGE	No. of Acres	BRIEF DESCRIPTION, LOCATION, ETC. ( Not Warranted )
16982	Jan 17, 1975	Edwards		etal.		Myrtle Smith	1013	267		Springsdale Ave. Green, Chick Spgs Tp cont. pt lot 79 all of lot 80
17210	Jan 21, 1975	"		James W., etal		Bobbie B. Duncan, etal	1013	382	1.46	Acres McCauley Rd. Bates Sp.
"	"	"		Nattie Louise, etal		" " " "	1013	382		
18377	Feb 16, 1975	"	Gordon H			David Earl Prince <sup>etal</sup>	1014	331		"Lakeside Hills" Lot 11 Collins Rd.
19743	Feb 24, 1975	"	Hazel D.			Messner Products, Inc	1014	913		Mill Village, Green Lot 99 Box 30 St. Green
20372	Mar 4, 1975	"	Charles R.	+	Susan P.	Philip S. Cot, etal	1015	231		Haps. near Sville Lot 16 Gary Ave "La Georgia"
20366	Mar 4, 1975	"	Alexander	etal.		James E. Durham, etal	1015	234		Tract of E. Durham + W. E. Kendrick
"	"	"	Evelyn	mr. etal.		" "	1015	234		
20734	Mar 7, 1975	"		Marshall		James R. Sullivan, Jr	1015	405		Tr. Rest Bates Sp. Lot Burncombe Rd.
21703	Mar 20, 1975	"		11-13-98 #95751	Bob etal.	Jim. Ed. D. + L. Aam	1015	807		Real Property Agree.
"	"	"		11-13-98 #95751	Ruby L. etal.	" "	1015	807		
21702	Mar 20, 1975	"			Robert W.	Alex Koutsoukis <sup>etal</sup>	1015	810		Edwards Mill Rd. Easement - Strip
23161	Apr 7, 1975	"	Doris E. Flynn			Franklin Byrd, etal	1016	430		Lot 9 UMCA St. City View
23201	Apr 3, 1975	"				Maryland L. ...	1016	411		St. 1 + 2 ... 15th St + pt ...
24075	Apr 17, 1975	"	George H			Martha J. Edwards	1016	951		"Marshall Street" Sville Tp. Lots 130, 131 + 132 North Way
24232	Apr. 18, 1975	"		G. + Lee	Kanem + Langford	Wilson H. Purinton, <sup>etal</sup>	1016	985		Lot 2 Alvin B. Hood Blvd

# DIRECT or GRANTOR Index to Deeds — Greenville County, S. C.

(A1)

REG. U. S. PAT. OFFICE *Chas. McCott* County Indexes Since 1888 An Identifying Trade Mark

Open at Proper Tab according to First Letter or Letters of Name and refer to Buff Sub-Index sheet for page reference.

COTT FAMILY NAME INDEX No. 75 © 1949  
MADE BY THE COTT INDEX COMPANY, COLUMBUS, OHIO  
SOLD BY WALKER, EVANS & COGSWELL CO., CHARLESTON, S.C.

FILE NUMBER DATE OF RECORD	GRANTORS FAMILY NAMES	GIVEN NAMES ABCDEFGH	GIVEN NAMES IJKLMNO	GIVEN NAMES PQRSTUVWXYZ	GRANTEES	BOOK	PAGE	No. of Acres	BRIEF DESCRIPTION, LOCATION, ETC. ( Not Warranted )
24633 Apr. 24, 1915	Edwards	Agnes D.			Cecil A. Edwards	1017	281	} 1/2 sect. 28 Acc Co. proposed RD + Edwards Lake RD. (Lebanon Church RD.) S. Neal Tp.	
"	"	"			" "	1017	281		
24634 Apr. 24, 1915	"	Agnes D. et al.	et al.		Cecil A. Edwards	1017	283	} D. 1/2 Acc on unopened proposed RD. near Lebanon Church Rd. S. Neal Tp.	
"	"	David A.			" "	1017	283		
24635 Apr. 24, 1915	"	Agnes D.			Carolyn A. Duffen	1011	285	} 1/2 sect. D. 80 Acc near Burns RD. near Lebanon Church RD. S. Neal Tp.	
24636 Apr. 24, 1915	"	Agnes D.			Barbara E. Buie	1017	287		
"	"	"	Mary + Miriam		Miriam Miriam et al.	1011	121	} 1/2 sect. D. 12 Acc on unopened prop.	
25575 May 5, 1925	Edwards	Agnes D. et al.			Kellie Mae Barnette	1017	777		
26193 May 12, 1915	"	"		W. M.	Joint Ventures, Inc.	1018	70	} 1/2 sect. D. 12 Acc on unopened prop.	
28155 May 30, 1915	"	A. et al.			Dyson Haman Edging	1017	118		
"	"	Cynthia B.			" "	1017	118	} 1/2 sect. D. 12 Acc on unopened prop.	
28383 Apr. 2, 1915	"	"	Miriam P.		Bob Ford University	1011	230		
29540 June 13, 1925	"	Homer H. et al.			Harry Michael Walton	1019	842	} Lot 86 W. Iron St.	
"	"	Betty Jean et al.			" " " "	1019	842		
306 July 2, 1915	"	"		D. D.	Eunice P. Edwards	1020	720	} Sec. 45 Christ Church Cemetery Cemetery dead sect. Lot 6 Mill Road Tract #4 = 7.32 acres on Dilworth	
463 July 7, 1915	"	Elna S.			Frederick W. Edwards	1020	842		







# DIRECT or GRANTOR Index to Deeds — Greenville County, S. C.

(C1)

REG. U. S. PAT OFFICE *ChumCott* County Indexes Since 1888 An Identifying Trade Mark

Open at Proper Tab according to First Letter or Letters of Name and refer to Buff Sub-Index sheet for page reference.

COTT FAMILY NAME INDEX No. 75 © 1949 MADE BY THE COTT INDEX COMPANY, COLUMBUS, OHIO SOLD BY WALKER, EVANS & COGSWELL CO., CHARLESTON, S.C.

FILE NUMBER DATE OF RECORD	GRANTORS FAMILY NAMES	GIVEN NAMES ABCDEFGHIJ	GIVEN NAMES JKLMNO	GIVEN NAMES PQRSTUVWXYZ	GRANTEES	BOOK	PAGE	No. of Acres	BRIEF DESCRIPTION, LOCATION, ETC. ( Not Warranted )
7/1/14									
Aug 17, 1914									
8/1/14	"								
32310 June 11, 1976	"	Agnes S. & Markley A.			James E. Tillery, et al	1037	821	1.06	8' Neal 2p. Acres Lebanon Church Rd.
33007 June 18, 1976	"		W. W.	et al.	Elizabeth Bismundino	1038	204		lot 11 small (unimproved) Sec. 11 of "Cape Fear Dec."
"	"		R.	et al.	" "	1038	204		" "
582 July 7, 1976	"	Rayson M.			Richardson Hill	1039	224	0.40	Chick Spring Tr. Dec. "Cape Fear" Rd. Chick Springs
5970 Aug 30, 1976	"			R. Jr. et al	Richard	1042	16		lot 10 + pt. lot 16 Main
07264 Sept 14, 1976	"	Alvin			James E. City of Open	1042	877		lot 3 spring at Open
1/11/76	"				Mary Jane Edwards	1042	20		lot 11
1/11/76	"				Mary Jane Edwards	1042	22		lot 11
1/11/76	"				Mary Jane Edwards	1042	24		lot 11
1/11/76	"				Mary Jane Edwards	1042	26		lot 11
1/11/76	"				Mary Jane Edwards	1042	28		lot 11
8350 Sept 21, 1976	"	Charles			Margaret U. Edwards	1043	495		lot 7 "Cape Fear" Dec. Open, Chick Spring Tr.
10008 Oct 12, 1976	"	Charles			W. H. Sullivan	1044	450		lot 8 Ashmore St.
10116 Oct 13, 1976	"	David P.			Lawson Electric Coop	1044	474		Right of Way Easement

# DIRECT or GRANTOR Index to Deeds — Greenville County, S. C.

REG. U. S. PAT OFFICE *Chas McCott* County Indexes Since 1888  
An Identifying Trade Mark

Open at Proper Tab according to First Letter or Letters of Name and refer to Buff Sub-Index sheet for page reference.

COTT FAMILY NAME INDEX No. 75 © 1949  
MADE BY THE COTT INDEX COMPANY, COLUMBUS, OHIO  
SOLD BY WALKER, EVANS & COGSWELL CO., CHARLESTON, S.C.

FILE NUMBER	DATE OF RECORD	GRANTORS FAMILY NAMES	GIVEN NAMES ABCDEFGHIJ	GIVEN NAMES KLMNNO	GIVEN NAMES PQRSTUVWXYZ	GRANTEES	BOOK	PAGE	No. of Acres	BRIEF DESCRIPTION, LOCATION, ETC. ( Not Warranted )
10449	Oct 15, 1976	Eduardo	Harold	etal.		Robert L. Zuercher etal.	1044	633		lot 42 Central Ave "Eastdale" Mauldin
"	"	"	Dianne	etal.		" "	1044	633		
11932	Nov 1, 1976	"		James C		Frank E. Poole, Jr etal.	1045	424		Sec. II lot 84 Overton Ct "Cedarvale"
12910	Nov 10, 1976	"		Kenneth E.		Cheryl S. Edwards	1045	915		"Canebrake I" lot 34 Saratoga Dr Spartanburg Rd. S.M. Motor Est.
13375	Nov 15, 1976	"		Judy B.		Walter S. Taylor etal.	1046	151		lot 47 Old Greenville - Darby Rd.
14627	Nov 29, 1976	"		W.M.		James Lee Harrison	1046	939		tract 2 = 13.75 Acs.
14529	Nov 29, 1976	"	Agnes S. & Markley A.			Doris M. Dewae	1046	923		lot
15384	Dec 7, 1976	"	David W. & Joan S.			Judy E. Wyatt, Jr etal.	1047	390		Sec. D lot 471 Pimlico Rd
15456	Dec 8, 1976	"	Elbia Edwards & Eduardo			Paul Childress	1047	439	1	acre Chick Spg Tp.
15454	Dec 8, 1976	"	Hazel D.	Ronald K		Shelton Barefoot	1047	504		lease
"	"	"		W.M.		" "	1047	504		
15719	Dec 10, 1976	"	Eben Reavis, Jr.			Leo William Warner, Jr. etal.	1047	711		lot 3 "Killo" Sec. II Creighton Dr "Colonial" Chick Spg. Tp. - Lees
16031	Dec 14, 1976	"	Alvin B. & Executive			Sarah Jane Wright	1047	807		lot 4 Ashmore St. Green Mill Village, Chick Spg Tp.
16064	Dec 15, 1976	"	Elbia Edwards & Eduardo			Charles Melvin Brown	1047	892		lot 103 (#12) Gallivan St
17397	Dec 30, 1976	"	Hazel D.	Ronald K		W.A. Sloan etal.	1048	822		lot 103 (#12) Gallivan St. S.C. Hwy. 4181 St. John
"	"	"		John H. & Sara H.		" "	1048	822		
"	"	"		Ralph, Jr. etal. Richard		" "	1048	822		

# DIRECT or GRANTOR Index to Deeds — Greenville County, S. C.

8  
(D)

REG. U. S. PAT. OFFICE *Chas. McCott* County Indexes Since 1888 An Identifying Trade Mark

Open at Proper Tab according to First Letter or Letters of Name and refer to Buff Sub-Index sheet for page reference.


COTT FAMILY NAME INDEX No. 75 © 1949  
MADE BY THE COTT INDEX COMPANY, COLUMBUS, OHIO  
SOLD BY WALKER, EVANS & COGSWELL CO., CHARLESTON, S.C.

FILE NUMBER DATE OF RECORD	GRANTORS FAMILY NAMES	GIVEN NAMES ABCDEFGHIJ	GIVEN NAMES JKLMNOPQ	GIVEN NAMES RSTUVWXYZ	GRANTEES	BOOK	PAGE	No. of Acres	BRIEF DESCRIPTION, LOCATION, ETC. ( Not Warranted )
18673 Jan. 12, 1911	Edwards			W. et al.	Virginia United 2nd S. & 2. Ave	1049	592		Main St. S. side cont. lot cor. College & N. Mills See II
18762 Jan. 13, 1911	"	Garland J. et al.		et al.	Ricky Larry McAlister	1049	644		lot 80 Sixth St. Judson
19423 Jan. 21, 1911	"	Alvin B.		James E.	B. P. Edwards, et al.	1049	954		5 Tracts in or near Green Park; Green
20748 Feb. 7, 1911	"	B. P., et al.		et al.	Ralph D. O'Shields	1050	670		lot 6 James St. Cannon
22213 Feb. 22, 1911	"	Alvin B. +		James E. et al.	B. P. Edwards, et al.	1051	434		24 Tracts Hampton Gardens See III
24044 Mar. 14, 1911	"		Margaret		Howard W. Rowland	1052	584		lot 7 Baywood Dr. Wade
25263 May 24, 1911	"		Marie R. +	Marie Theresa	Charles W. Garrett	1053	299		lot 99 Augusta Ave near Green
25352 Mar. 25, 1911	"	Hazel D.		et al.	Beatrice Hamilton	1053	362		Bond for title - 111 Delano
26332 Apr. 4, 1911	"			Sam E. Earl, Jr. et al.	Daniel C. Pace et al.	1053	957	1	Acs. Cool Springs Church Rd. Caluda if.
"	"			Samuel	" "	1053	957		
28006 Apr. 19, 1911	"	Hazel D.			City of Green	1054	895		Right of way for city and see Ch. 236 pg. 105
28067 Apr. 20, 1911	"		Mary E. et al.		J. W. Ford	1054	931		lot 2 Bennett's Dr. Rd. Butler P.
28313 Apr. 21, 1911	"			Waiter J. et al.	Donivan P. Dempsey	1055	78	}	quit claim (Naples Blvd.) deed Strip U. S. Hwy 29 (Wade Hampton Blvd.)
28312 Apr. 21, 1911	"		Joseph U. +	Robert W. et al.	Donivan P. Dempsey	1055	76		
"	"			W. M.	" " "	1055	76		
28393 Apr. 22, 1911	"		Marie		John R. Dickerson	1055	137	.67	acs. - lot 10 Waycross Rd.



# DIRECT or GRANTOR Index to Deeds — Greenville County, S. C.

REG. U. S. PAT. OFFICE *Chas McCott* County Indexes Since 1888 An Identifying Trade Mark

 Open at Proper Tab according to First Letter or Letters of Name and refer to Buff Sub-Index sheet for page reference.

COTT FAMILY NAME INDEX No. 75 © 1949  
MADE BY THE COTT INDEX COMPANY, COLUMBUS, OHIO  
SOLD BY WALKER, EVANS & COGSWELL CO., CHARLESTON, S.C.

8  
(8)

FILE NUMBER	GRANTORS	GIVEN NAMES	GIVEN NAMES	GIVEN NAMES	GRANTEES	BOOK	PAGE	No. of Acres	BRIEF DESCRIPTION, LOCATION, ETC.
DATE OF RECORD	FAMILY NAMES	ABCDEFGHIJ	IJKLMNOP	QRSTUVWXYZ					( Not Warranted )
28707 Apr. 25, 1977	Edwards			W. S.	Kenneth B. Pierce	1055	290		Mt. Sp. Lots 13 + 14 Slacey
28888 Apr. 27, 1977	"		Ellen Martha		Tommy E. Long	1055	410		Lot 173 "Piedmont Estn" of Railroad St. Spille
28998 Apr. 27, 1977	"			Virginia W. et al	Jeff R. Richardson, Jr.	1055	463		Int. lot, Ch. W. Curtis St.
29283 Apr. 29, 1977	"		Odin B.		James C. Edwards	1055	598	1	Acres Baker Rd. Opave Tp.
31823 May 23, 1977	"	B. P. Dine			Mallie Lee Walker	1057	77		Chick Spgs. Rd. Green lot Oakland Ave. Cold
32526 May 24, 1977	"		Ellen Martha		Tommy E. Long	1057	170		Opave Tp. lot 27 Woodlawn Dr.
32591 May 27, 1977	"		James W.	et al.	John W. Settle et al.	1057	437	41.303	Acres M. Cauley Rd.
"	"		Mattie Louise	et al.	" "	1057	437		
33227 June 2, 1977	"	Betty Dow			Sandra Diane Powell	1057	862		Piedmont Mfg. Co. lot 106 (#14) Spring St. Sec. 16
36037 June 28, 1977	"	Carl Albert + Marjorie S.			Lakie M. Pickens et al.	1057	402		"South Forest Estn." lot 205 Plainfield Cir.
970 July 11, 1977	"	Alvin B. +		Vance E. et al	B. P. Edwards, Inc	1060	259		Rt lot 1, Onw
2394 July 22, 1977	"		Marlene B. et al		William D. Taylor, Jr et al	1061	35		Lot 26 "Brookhaven" Subd. Benjamin Ave. Chick Spgs. Tp.
" " "	"		James A. et al		" " " "	1061	35		
3396 Aug. 1, 1977	"	Agnes S. Markley A.			William H. Thomson, et al	1061	602	1.44	Acres O'Neal Tp.
3700 Aug. 3, 1977	"	Eric +		Thomas A.	R. E. Gregory & Co., Ltd.	1061	782		lot 11 Judson Ave.
5249 Aug. 16, 1977	"	Rogers et al			Lida Pearl R. Edwards	1062	703		Mauldin Int. lots 10, 11 + 12 Summit Hgts.

# DIRECT or GRANTOR Index to Deeds - Greenville County, S. C.

8  
(81)

REC. U. S. COUNTY INDEXES SINCE 1888  
PAT OFFICE *Chas McCott* An Identifying Trade Mark

Open at Proper Tab according to First Letter or Letters of Name and refer to Buff Sub-Index sheet for page reference.

COTT FAMILY NAME INDEX No. 75 © 1949  
MADE BY THE COTT INDEX COMPANY, COLUMBUS, OHIO  
SOLD BY WALKER, EVANS & COGSWELL CO., CHARLESTON, S.C.

FILE NUMBER DATE OF RECORD	GRANTORS FAMILY NAMES	GIVEN NAMES ABCDEFGHIJ	GIVEN NAMES JKLMNO	GIVEN NAMES PQRSTUVWXYZ	GRANTEES	BOOK	PAGE	No. of Acres	BRIEF DESCRIPTION, LOCATION, ETC. ( Not Warranted )
5238 Aug. 16, 1977	Edwards			W. A.	Cleveland H. Buchanan, <sup>et al</sup>	1062	684		Lot Ditorcy St. Cleveland Tp.
5391 Aug. 17, 1977	"		Seila Pearl		Charles H. Samuel, et al	1062	922		Hgts. "Austin" Tp. Mauldin Lot 11 Sunset Dr. "Sunset also lots 10 + 12 Sunset Hgts. Mauldin
" " 6929 Aug. 31, 1977	"	9-16-80 # 9423		<del>Alfred H. Kathryn</del> Dannie S. Lankford RMC	et BK 71-1563 Fidelity Fed. S. & S. Assn.	1063	923		Real Property Agreement 6c = 0.66 acb.
" " 7606 Sept. 2, 1977	"		Barbara Ann M.	et al	Seraldine M. Freeman	1064	333		Tract 6A = 0.94 acb. Tract "Pambrake 1"
10554 Oct. 3, 1977	"		Cheryl D.		Allen S. Hearn, et al	1066	90		Lot 34 Saratoga Dr. J. R. West
11277 Oct. 10, 1977	"			Thomas W.	F. Lawrence Tomlinson	1066	487		Lots 23, 24, 30, 33. Property of Pt. Grollstone Acres Sec. 4
12424 Oct. 20, 1977	"		Pauline		Phillip G. Lawson, et al	1067	90		Lot 14 Broughton Dr. "Pewi "Oakhurst"
13899 Nov. 3, 1977	"	Bush	Katharine	Thomas W.	Thomas W. Edwards, Jr.	1067	877		Lots 19, 20 + 21 Oakhurst Ave. "Oakhurst"
13900 Nov. 3, 1977	"			Thomas W.	Thelma J. Wood	1067	878		Lots 19, 20 + 21 Oakhurst Ave.
14384 Nov. 8, 1977	"	as Exec. et al	Mason K.		Theron E. Barnett	1068	141	12	Ac. O'Neal Tp. Less 0.47 acb. Hgts. "Near Green. Chick Springs" Tp.
14383 Nov. 8, 1977	"	as Exec. et al	Mason K.		Ben Wood	1068	142		Lot 33 Grove St. "Pleasant"
14958 Nov. 14, 1977	"		Mary J. et al		Hubert E. Yarborough, Jr.	1068	405	37.69	Acres Jones Mill Rd. Longport Hgts. "
15432 Nov. 17, 1977	"			Robert W.	Peggy Jean E. Harmon	1068	595		Lot 3 Holly Rd. "Edward Forest"
16078 Nov. 23, 1977	"	as Exec.	Mason K., et al		Allman E. Wood	1068	962		Lots 4, 5, 9 + pt. lot 10 O'Neal Tp. O'Neal Tp.
16606 Nov. 29, 1977	"		J. Conway		Alfred F. Burgess, et al	1069	326		Lot 21 Ac. Bunscombe Rd.

# DIRECT or GRANTOR Index to Deeds — Greenville County, S. C.

REG. U. S. PAT. OFFICE *Chas McCott* County Indexes Since 1888  
An Identifying Trade Mark

 Open at Proper Tab according to First Letter or Letters of Name and refer to Buff Sub-Index sheet for page reference.

8  
( F )  
COTT FAMILY NAME INDEX No. 75 © 1949  
MADE BY THE COTT INDEX COMPANY, COLUMBUS, OHIO  
SOLD BY WALKER, EVANS & COGSWELL CO., CHARLESTON, S.C.

FILE NUMBER DATE OF RECORD	GRANTORS FAMILY NAMES	GIVEN NAMES ABCDEFGHIJ	GIVEN NAMES KLMNO	GIVEN NAMES PQRSTUVWXYZ	GRANTEES	BOOK	PAGE	No. of Acres	BRIEF DESCRIPTION, LOCATION, ETC. ( Not Warranted )
17182 Dec. 5, 1977	Edwards	<i>et al</i> Fred D.			Aubrey E. Dabbs, <i>et al</i>	1069	609		Lot 134 Liberty Ln. "Hillsborough" Sec. III
" "	"	Juan S. <i>et al</i> Liloria			" "	1069	609		
17397 Dec. 6, 1977	"	Flora Poole, <i>et al</i>			Jessie B. Hopkins	1069	706		Ingram & Egum Int. 6.5 Acres also R/W
19238 Dec. 27, 1977	"			<i>Sr.</i> Thomas W.	Paul H. Bentley	1070	761		Lot 11 Main St. Ft. Sumner
20147 Jan. 5, 1978	"	Arnold E. + Linda J.			Seland Edward Bailey	1071	379	1.04	Acc. Co. D. Rd.
27677 Mar. 21, 1978	"	Donnie Eugene +		Sandra D.	Parker Lewis + Fina Sulid	1075	707		Right-of-Way
30059 Apr. 11, 1978	Edwards		Joe Thomas		Bruce Allen Betzen, <i>et al</i>	1076	910		Lot Green Hwy Bates Tp. St. Green Chick Springs Tp.
30348 Apr. 14, 1978	Edwards			Ronald K.	Francis E. Klaca, Jr.	1077	92		Lot 4 Overbrook Dr. + Burgess
31159 Apr. 21, 1978	Edwards	<i>et al</i> Cecil S.			W. H. Moon, <i>et al</i>	1077	545		Int. 45.52 Acs. P.C. Hwy 290, O'Neal Tp.
31158 Apr. 21, 1978	Edwards	Nell B. <i>et al</i>			W. H. Moon, <i>et al</i>	1077	577		Int. 45.52 Acs. O'Neal Tp.
" "	"	Frank M. <i>et al</i>			" " "	1077	577		
31161 Apr. 21, 1978	Edwards		Jean J.		John M. Flynn	1077	544		Property Reserve Unit 13-M The Pherson Park Horizontal
34299 May 17, 1978	Edwards	<i>et al</i> Alfred C.			Emmett F. Brooks	1079	386		Lot 159 Chaucer Rd. "Northwood Hills" Sec II
" "	"	<i>et al</i> Enalyn V.			" "	1079	386		
35998 June 4, 1978	Edwards			W.M.	Roy Datterfield, <i>et al</i>	1080	235		Sec. C. Lot 94 Oil Camp Dr. "Caesars Head"
36289 June 2, 1978	Edwards		Mary M. +	Thomas C.	John W. Fort <i>et al</i>	1080	368		Lot 13 Kim St. Bldg. D

# DIRECT or GRANTOR Index to Deeds — Greenville County, S. C.

(F 1)

REG. U. S. PAT. OFFICE *Chas. McCott* County Indexes Since 1888 An Identifying Trade Mark

Open at Proper Tab according to First Letter or Letters of Name and refer to Buff Sub-Index sheet for page reference.

COTT FAMILY NAME INDEX No. 75 © 1949  
MADE BY THE COTT INDEX COMPANY, COLUMBUS, OHIO  
SOLD BY WALKER, EVANS & COGSWELL CO., CHARLESTON, S.C.

FILE NUMBER DATE OF RECORD	GRANTORS FAMILY NAMES	GIVEN NAMES ABCDEFGHIJ	GIVEN NAMES JKLMNO	GIVEN NAMES PQRSTUVWXYZ	GRANTEES	BOOK	PAGE	No. of Acres	BRIEF DESCRIPTION, LOCATION, ETC. ( Not Warranted )
36549 June 6, 1978	Edwards			Wayne, et al.	James L. Dawkins, et al.	1080	575		Lot 17, County Rd. Chick Sgs. Tp.
36548 June 6, 1978	Edwards		et al Martha D.		W.R. Hipp	1080	568		Lot 1 - 0.81 Acre Pelham St. Green St.) + Pelham St. Green, Chick Sgs. Tp.
36547 June 6, 1978	Edwards		et al Martha D.		George W. Vaughn	1080	569		Lots 2 + 3 = 2.31 Acres S.C. Hwy. 14 (S. Main Forest" Sec II
36740 June 7, 1978	Edwards	Ann B. +		Vandry Wayne	Paul Hughes, Jr. et al	1080	694		Lot 76 Bridgwood Cms. "Edwards Forest" Sec II
36739 June 7, 1978	Edwards	Ann B. +		Vandry Wayne	Paul Hughes, Jr. et al	1080	695		Lot 75 Bridgwood Cms. "Edwards Forest" Sec II
39027 June 27, 1978	Edwards	<i>Cancelled</i> Donnie S. Lankford et al	9-11-80 # 7887	John H. et al	Fid. Fed. S. & L. Assn.	1082	37		Real Property Agreement
" "	"	<i>Cancelled</i> Donnie S. Lankford et al	9-11-80 # 7897	Kate J. et al	" "	1082	37		
39250 June 29, 1978	Edwards			William P.	Orrie B. Edwards	1082	143		Lots " Sec II Lot 417 Bransfield Ct. "Del Norte
39255 June 29, 1978	Edwards		Edley et al Donnie		Kenneth J. Gamble, et al	1082	156		Lot 150 Prosperity Cms. "Pearson Valley" Grant Tp.
" "	"		et al Lois V. Staton		" " "	1082	156		
927 July 11, 1978	Edwards	Alexander F.			Paul M. Vernon	1082	888	4.84	Acres White Horse Rd. Tp.
6531 Aug 29, 1978	Edwards	Evelyn B. +		Paul J.	Donald Richard Watson et al	1086	312		Lot State Hwy. 14 Chick Springs
7826 Sept 8, 1978	Edwards			Willie Andy	Hoke U. Meetze	1087	38	0.41	Acres
7927 Sept 11, 1978	Edwards	Alexander			Evelyn M. Edwards	1087	69		Lot Bates Tp. "East's Grove" Sec. II
8331 Sept 14, 1978	Edwards	Era J. +		Thomas A.	Horace Roberts, et al	1087	303		Lot 4: Westover Place + Pelham Rd.
10297 Oct 2, 1978	Edwards			Willie A.	Melton E. Meetze	1089	20	.07	Acres, Edwards Circle

# DIRECT or GRANTOR Index to Deeds — Greenville County, S. C.

Open at Proper Tab according to First Letter or Letters of Name and refer to Buff Sub-Index sheet for page reference.

KEYS PRINTING CO., GREENVILLE, S. C.

( G )

FILE NUMBER	DATE OF RECORD	GRANTORS FAMILY NAMES	GIVEN NAMES ABCDEFGHIJ	GIVEN NAMES KLMNO	GIVEN NAMES PQRSTUVWXYZ	GRANTEES	BOOK	PAGE	No. of Acres	BRIEF DESCRIPTION, LOCATION, ETC. ( Not Warranted )
10990	Oct. 6, 1978	Edwards		Louise F.		Ben J. Edwards, III	1089	391	2.1	Watson Rd. Acc. Old Buncombe Rd. + ...
11462	Oct. 11, 1978	"	Brinton	& Jesse Lee		Idine Brown, Jr.	1089	715		Lots 3 & 4 Unnamed County Rd
13087	Oct. 26, 1978	"	Homer H.			McDaniel, III, Benjamin Franklin	1090	613		Gen. Power of Attorney Chick Spgt. Sp.
14688	Nov. 13, 1978	"		and div. + Exec; et al Mason K.		McElrath + Tucker, Inc. Associates	1091	618		Pat 4 Pt. Lot 3 Holly Circle "Pinebrook"
15349	Nov. 16, 1978	"			J. S.	Mauldin Galbraith	1092	104		Easement "Slopes" Sec. I
16056	Nov. 22, 1978	"	Delva A.	James A.		Willie S. Dimmond et al	1092	501		Pat 35 Pawood Dr. "Dumny + Randall St. Blk. C. Green Chick Springs"
16970	Dec. 4, 1978	"	Gatherine B.			Earl F. Johnston, Jr. et al	1093	59		Lots 9 + pt. Lots 8 + 7 Car School St
17833	Dec. 12, 1978	"	Eugene S.	+ Judy B.		Reva Young Edwards	1093	588		Lot 16 "Pleasantburg Forest"
18924	Dec. 22, 1978	"	Helen H.		Woodie	James Walter Cooper, Jr. et al	1094	220	1.25	Acc. Old Hwy. 14 + Phillips Road
19556	Jan. 2, 1979	"	Harold M.			W. E. Jackson	1094	675		Pat 15 Southwood Dr. "Southwood Acre" Sec. I
	"	"	Harriette J.			"	1094	675		
20189	Jan. 8, 1979	"			W. S.	Kenneth B. Pierce	1094	998		Lots 12 + 38 Glassy Mt. Tp. Meade" Sec. III
20356	Jan. 9, 1979	"	E. Perry			Maceo C. Gummings, Jr. et al	1095	62		Pat 271 Pine Creek Dr. "Belle Tp."
20541	Jan. 11, 1979	"	Alvin B.		Exec. Vance E.	Eugene Billings, et al	1095	173		Pat 25 Grain Dr. Chick Springs (Park Dr.) "Park Hgts."
21579	Jan. 22, 1979	"			S. Taylor, Jr.	Dale E. Hamer	1095	754		Pt. Lots 15 + 14 Country Club Dr. "I"
22475	Jan. 22, 1979	"	Formerly Deborah S. Barber			Arthur J. McKinney, III et al	1096	318		Pat 29 Saratoga Dr. "Canebrake"
	Jan. 31, 1979	"	Deborah S. Barber							

# DIRECT or GRANTOR Index to Deeds — Greenville County, S. C.

( G1 )

Open at Proper Tab according to First Letter or Letters of Name and refer to Buff Sub-Index sheet for page reference.

KEYS PRINTING CO., GREENVILLE, S. C.

FILE NUMBER DATE OF RECORD	GRANTORS FAMILY NAMES	GIVEN NAMES ABCDEFGHIJ	GIVEN NAMES JKLMNO	GIVEN NAMES PQRSTUVWXYZ	GRANTEES	BOOK	PAGE	No. of Acres	BRIEF DESCRIPTION, LOCATION, ETC. ( Not Warranted )
22841 Feb. 5, 1979	Edwards		Marcelle H.	Sam J.	Henry Sigerson, et al	1096	570		Park Lot 2 Merrifield Dr. Merrifield
24789 Feb. 28, 1979	"	Evelyn B.	Jennings		Wallace Case	1097	572		Rest Area 3/10 Ac. McAlamy Rd. Bates Tp. Lot 8, Strip + pt. Lot 9 Cooper St. La. It. shun
25058 Mar. 1, 1979	"			White Patsy Ann	Shutape, Inc.	1097	666		Lot 12.3 Ac. Woodside Ave. Less strip Green (Chick Springs) Tp.
25526 Mar. 7, 1979	"	Barry L.		Sybil D.	George H. McCall	1097	916		Lot 9 "Burgian Hills" Blue Ridge Dr.
25932 Mar. 12, 1979	"	Doris			Delores E. Surratt	1098	176		Lot 11 "Elizabeth Hays" Church St. "O.P. Mills S/D. "H'ville Tp. sh. Lot 9 Mission St. (Formerly Bates Tp.
27093 Mar. 22, 1979	"		Marilyn S.		Nathaniel Logan	1099	27		sh. Lot 9 Mission St. (Formerly Bates Tp.
27542 Mar. 26, 1979	"		Marshall W.		Wayne Medlin, et al	1099	280		Bond for title - Lot, White Horse Rd,
28143 Mar. 30, 1979	"			Tommy Lee	Vernon Dennis, et al	1099	557		Lot 10 "Meadowood"
29385 Apr. 16, 1979	"			Peva Y.	Clinton B. Dwings et al	1100	228	. 2	R/W ingress + Egress Acres Quaker Oaks Terrace also Int. Hills
31178 Apr. 26, 1979	"	(Formerly	Maudeline McKinnies Song		Robert H. Williamson, et al	1101	260		Lot 27 Cammer Ave. "Augusta Road Paris Mt. Tp.
31411 Apr. 27, 1979	"			W.D.	Ruby Hughes Edwards	1101	379		Int. Lots 5+6 Berea Rd. + Powell Rd.
32119 May 3, 1979	"		Louise F.		Benjamin J. Edwards, III	1101	746	26.78	Ac. Buncombe Rd. Paris Mt. Tp.
32878 May 10, 1979	"	et al Claude			Metropolitan Denver Subd.	1102	219		Right-of-Way (P28-1-15)
" "	"	et al Bell			" " "	1102	219		
33031 May 11, 1979	"	H. B.	Mary Jones		Childrens Co. sh.	1102	348		Pt. Lot B-1 (#10) Siken St.

- over -

# DIRECT or GRANTOR Index to Deeds — Greenville County, S. C.

Open at Proper Tab according to First Letter or Letters of Name and refer to Buff Sub-Index sheet for page reference.

KEYS PRINTING CO., GREENVILLE, S. C.

(H)

FILE NUMBER	GRANTORS FAMILY NAMES	GIVEN NAMES ABCDEFGHIJ	GIVEN NAMES JKLMNO	GIVEN NAMES PQRSTUVWXYZ	GRANTEES	BOOK	PAGE	No. of Acres	BRIEF DESCRIPTION, LOCATION, ETC. ( Not Warranted )
33112	Edwards			etal	Robert S. Penland, etal	1102	419		Lot E. Lee Rd. Chick Spgs. Tp.
May 14, 1979				R. W., etal	" "	1102	419		
35785	"	Benjamin J.			Louise F. Edwards	1104	8	10	Acc. Old Bunscombe Rd.
35927	"	Cecil C.	+	Rodney C.	Loni Lynn Fisk	1104	86		Lot 12 Lee East Ct. "Lee East"
38841	"	Lordon			Robert H. Jones	1105	721		Prop. "Regina" Unit 98 "The Highlands Horiz. Ct. "Sec. III.
1310	"	Brenda P.	+	Michael D.	Corinna Rita Anderson	1106	571		Lot 13 Redcliffe Rd. "Pelham
3087	"	Cecil J.			Donald M. Samples etal	1107	995	0.72	Acc. O'Neal Tp.
3711	"	D. H. etal			Fid. Fed. S. & L Assn	1108	298		Real Prop. Agre.
July 31, 1979	"	D. H. etal			"	1108	298		
3505	"	Benjamin J, III			Gordon E. Mann	1108	211	6.02	Acc. Old Bunscombe Rd.
3506	"	Benjamin J, III			Gordon E. Mann	1108	212	15.73	Acc + 2.1 Acc. Old Bunscombe Rd
6003	"				Ronald K. Charles H. Welch, etal	1109	738	21.75	Lot 82 "Burgess Hills" Chick Spring
6792	"	Slr Sam Edwards			Joseph M. Johnson, etal	1110	163		Lot 2 U.S. Hwy 25 Saluda Tp.
8802	"	James C.			Metropolitan Super Dubid	1111	423		Agreement
9270	"	Harland J, etal			Larry Glenn Shaw, Jr. a Delaware Corp	1111	706		Lot 80 Dixie St. Judson <sup>Mill Village</sup> Sec. III
9731	"				Robert W. Market Straight Corp.	1111	945	0.80 + 0.88	Acc. Edwards Mill Rd.

# DIRECT or GRANTOR Index to Deeds — Greenville County, S. C.

(#1)

Open at Proper Tab according to First Letter or Letters of Name and refer to Buff Sub-Index sheet for page reference.

KEYS PRINTING CO., GREENVILLE, S. C.

FILE NUMBER DATE OF RECORD	GRANTORS FAMILY NAMES	GIVEN NAMES ABCDEFGHIJ	GIVEN NAMES JKLMNO	GIVEN NAMES PQRSTUVWXYZ	GRANTEES	BOOK	PAGE	No. of Acres	BRIEF DESCRIPTION, LOCATION, ETC. ( Not Warranted )
10920 Oct. 1, 1979	Edwards			Jimmy Wilson, et al	Lewis Thomas <sup>et al</sup> McNeely	1112	754		Lots 130 + 131 "Whitcliffe" Sec. III
" "	"			Jo Ann, et al	" " "	1112	754		
11421 Oct. 4, 1979	"	(now Mary Jim Edwards Tolison), et al		Mary Jim	Howard Eddy Moody, et al	1112	974		Lot 88 Floyd St. Monaghan, Sec. II
11650 Oct. 5, 1979	"	Faye G.			Ben L. Thackston, et al	1113	56		St. Ann Lot 21 Garrett St. Woodfield Hgts.
12868 Oct. 17, 1979	"	Geraldine P. & John J.			Larry C. Martiny et al	1113	736		"Westminster Village" Lot 59 Downing Place
14372 Oct. 29, 1979	"	Cheryl D.			Fid. Fid. S. + S. Ann.	1114	536		Real Prop. Agree.
14942 Nov. 1, 1979	"	Hazel H.				1114	837		Down. in Ded. Ch. 746-141 Reaffirmation of Renunciation of Pibility
14817 Nov. 1, 1979	"	Doris P.			William A. Straver <sup>et al</sup>	1114	802		Pt. Tract III Lanner Rd. "J H
14815 Nov. 1, 1979	"	Era Jo <sup>et al</sup>		Thomas A. Robert I. Thompson <sup>et al</sup>		1114	804		Tract 10-A "Pet Nona Rogers"
16185 Nov. 13, 1979	"	Corrected 11-30-87 also Klara Edith <del>Edwards</del> <sup>Edwards</sup>			James R. Lisanby et al	1115	496	11.45	acres Valley Rd.
16185 Nov. 13, 1979	"	Corrected 11-30-88 also Klara Edith <del>Edwards</del> <sup>Edwards</sup>			James R. Lisanby et al	1115	495	3.5	acres Valley Rd.
16895 Nov. 19, 1979	"	Frances G. <sup>et al</sup>			J. Craig Hearon, et al	1115	978		Lease - Contract of Sale Bates Sp.
17074 Nov. 20, 1979	"	Ethel H. +		Vance E.	Michael Williams et al	1116	58	2.16	acres Mush Creek Rd.
18589 Dec. 5, 1979	"	(Mrs.) L. E.			H. J. Ginson	1116	847		"Hraceland Cemetery" Cemetery Ded. Lot 350 Sec. VIII
18591 Dec. 5, 1979	*			Lassie R. + Ray B.	Boyce A. Duncan et al	1116	850		Parcel Hwy 25
19182 Dec. 11, 1979	"			Margaret P.	First Natl Bank of S.C.	1117	188		Real Estate Agree. not to Convey or Encumber



# DIRECT or GRANTOR Index to Deeds — Greenville County, S. C.

Open at Proper Tab according to First Letter or Letters of Name and refer to Buff Sub-Index sheet for page reference.

( 1 )

KEYS PRINTING CO., GREENVILLE, S. C.

FILE NUMBER	DATE OF RECORD	GRANTORS FAMILY NAMES	GIVEN NAMES ABCDEFGHIJ	GIVEN NAMES JKLMNO	GIVEN NAMES PQRSTUVWXYZ	GRANTEES	BOOK	PAGE	No. of Acres	BRIEF DESCRIPTION, LOCATION, ETC. ( Not Warranted )
20227	Dec. 21, 1979	Edwards			James W. et al	J. Frank Ogletree, Jr.	1117	762	41.303	Acres + 7.853 acres M <sup>c</sup> Courlay Rd.
"	"	"			Mattie Louise et al	" " " "	1117	762		
22253	Jan. 17, 1980	"	Benjamin Perry, Estate		et al	B. P. Edwards, Inc.	1119	169	}	} Lot
"	"	"	Alvin B.		et al Vance E.	" " "	1119	169		
22254	Jan. 17, 1980	"	B. P., Inc.			By Deacons Galvary Baptist Church	1119	170	}	} 2 Lots Blvd.
22410	Jan. 18, 1980	"			William M.	Donald F. Waggoner	1119	277		
22405	Jan. 18, 1980	"	Doris P.			Union Plan + 1st	1119	290	} 4.65	} Acc. Cor. Tanner + Riddle Rds. Green Mill Village
22821	Jan. 24, 1980	"			R. K.	Stanley Monteith, M.D. et al	1119	490		
23038	Jan. 25, 1980	"	H. J. et al			Thertrude Shekrest	1119	567	}	} Lot 108 + pt. Lot 107 Hairland Ave. "Helen Grove Park"
"	"	"	Doris, et al			" "	1119	567		
24401	Feb. 12, 1980	"	Evelyn M.			as Committee for Christy Patricia C. Abercrombie	1120	381	}	} Lot, White Horse Rd. Bates Tp.
25526	Feb. 25, 1980	"			Samuel E.	Louise J. Cox et al	1121	34		
27484	Mar. 17, 1980	"	Exec + 2s. Alvin B.		Exec + 2s. Vance E.	B. P. Edwards, Inc.	1122	203	} Quit Claim	} Spgs. Tp. Green Lot S. Main St. (Mostella Rd) Chick Green Check Spgs. Tp.
27873	Mar. 19, 1980	"			Mason K.	Karen B. Edwards	1122	429		
28042	Mar. 21, 1980	"			Letha J.	J. A. Edwards	1122	603	}	} Lot, Lot 3 Ashley St. H'ville. Tp. Power of attorney
28209	Mar. 24, 1980	"			Letha J.	J. A. Edwards	1122	736		

# DIRECT or GRANTOR Index to Deeds — Greenville County, S. C.

( 1 )

☞ Open at Proper Tab according to First Letter or Letters of Name and refer to Buff Sub-Index sheet for page reference.

KEYS PRINTING CO., GREENVILLE, S. C.

FILE NUMBER DATE OF RECORD	GRANTORS FAMILY NAMES	GIVEN NAMES ABCDEFGHIJ	GIVEN NAMES JKLMNO	GIVEN NAMES PQRSTUVWXYZ	GRANTEES	BOOK	PAGE	No. of Acres	BRIEF DESCRIPTION, LOCATION, ETC. ( Not Warranted )
29210 Apr. 2, 1980 30693	Edwards	Agnes S.			Heron E. Barnett	1123	253		Mill Rd. Tract 3 = 7.32 acres Situate Hwy Prop. Region
Apr. 17, 1980 32948	"		Alvin James		Irene S. Edwards	1124	193		Int Unit 2-K Plaza of Lewis Village
May 12, 1980 " "	"			R. W. et al	Alvin Trammell	1125	672		Lot Wade Hampton Blvd.
" "	"			W. M. et al	" "	1125	672		
32939 May 12, 1980 2453	"			R. W.	Alvin Trammell	1125	673		Lot Wade Hampton Blvd. Acres
July 28, 1980 2454	"		Honnie E.		Lewis Martin, et al	1129	901		Lot 88 Churchill Cr. Augusta Chick Spgs. Sp. Green
July 28, 1980 2651	"	B. P. Inc.			Hezekiah Foster, et al Lewis Authority	1129	900		Lot 16 Ashman St. (Dumont ave)
July 29, 1980 2988	"	51A Amelia B. Edwards et al	Louise F.		Western Carolina Regional	1129	997		Right of way (484-1-8-3)
Aug. 1, 1980 3576	"	Amelia Barbara B.			S + R Properties, Inc.	1130	276		Lot Hiram Ave. Spgs. Sp. Less Piece
Aug. 7, 1980 4074	"		Martha D.	et al	Thomas W. Coif	1130	633		Lot 8 Campbell St. Green. Chicks Chick Spgs. Sp.
Aug. 11, 1980 4832	"	Alvin B.			Wesley M. Johnson Kakouras	1130	838		5 Lots Crain Dr. also Lot Hwy 101
Aug. 16, 1980 " "	"	Eugene P. et al			Serafin George	1131	377		Lot 65 Wade Hampton Gardens Sec. III
" "	"	Danna P. et al			" " "	1131	377		
5024 Aug. 19, 1980 7135	"	Alexander J.			Paul M. Vernon	1131	527	4.24	Deed Bk 1082 Pg. 888 acc. White Horse Rd. In gage
Sept 5, 1980	"		John H.		Kate J. Edwards	1132	621		Lot 4 Bennett St.

# DIRECT or GRANTOR Index to Deeds — Greenville County, S. C.

Open at Proper Tab according to First Letter or Letters of Name and refer to Buff Sub-Index sheet for page reference.

KEYS PRINTING CO., GREENVILLE, S. C.

( J )

FILE NUMBER DATE OF RECORD	GRANTORS FAMILY NAMES	GIVEN NAMES ABCDEFGHIJ	GIVEN NAMES JKLMNO	GIVEN NAMES PQRSTUVWXYZ	GRANTEES	BOOK	PAGE	No. of Acres	BRIEF DESCRIPTION, LOCATION, ETC. ( Not Warranted )
8023 Sept. 12, 1980	Edwards	<del>Annis S. Lankford</del> Annis S. Lankford <del>Annis S. Lankford</del>	10-15-81	#9497	Lot 75-866 Sik. Feb. 1st & 2nd sec	1133	217		Real Prop. Agree.
" "	"	John H. et al	10-15-81	#9497	8th Bk. 75-866	1133	217		
14505 Nov. 10, 1980	"	Agnes S.	Markley A.		Janet P. Wallace	1137	63		Lot
15319 Nov. 18, 1980	"	Barbara	+	William J.	Charles L. Abernombie	1137	472	0.60	Acc. White Horse Rd. Bates Tp.
15609 Nov. 20, 1980	"	Cecil C.	+	Rodney C.	Richard G. Stella, et al	1137	623		Creek Ridge" Lot 8 Brandy Creek Ridge "Brandy
17091 Dec. 5, 1980	"	By Frank R Mc Brown, Master	Marvin AC.	AKIA R.C. Brown	Job Investment Co of S.C. as Trustee	1138	524		Lot 144 Blossom Dr. "Kennedy Park"
19507 Dec. 22, 1980	"		Martha S.		Citizens + Southern Bank	1139	363		"Marshall Trust" Lots 130, 131 + 132 Heather Way
19973 Jan. 9, 1981	"	Forest, Sec VI			Joint Ventures, Inc.	1	378		of Bank to Greenville County Dedication + Transfer of Streets
20376 Jan. 15, 1981	"		Bush, Ind. + Exec.		Thomas W. Edwards, Jr.	1140	793		Also Tract 8'ville + Laurens County Int. Tract = 18.40 Acs. Locke Dr.
20396 Jan. 15, 1981	"		Bush		Thomas W. Edwards, Jr.	1140	795		8 Belmont Ave. Alta Vista Int. lot Alta Vista also pt. lot
21298 Jan. 26, 1981	"		Louise F		Billy K. Stafford	1141	534		Power of attorney
22274 Feb. 4, 1981	"	et al Claude A.			Milton Taylor Richards	1142	253		Right of way agreement
" "	"	Belle, et al			" " "	1142	253		
22657 Feb. 10, 1981	"		Maudeline M. Long		Unity Church of 8'ville	1142	527		Lot Cor. Bradshaw + Howe Sta.
22704 Feb. 10, 1981	"		Lellig H.		Ann F Bratter	1142	538		Pt. lot 109 Cor E Tallulah Dr. + Penn
29475 Apr. 21, 1981	"		Harry L. et al		William M. Martin	1146	611		Lawn addition Lot 144 Pettigrew St. Boyce

# DIRECT or GRANTOR Index to Deeds — Greenville County, S. C.

( J1 )

Open at Proper Tab according to First Letter or Letters of Name and refer to Buff Sub-Index sheet for page reference.

KEYS PRINTING CO., GREENVILLE, S. C.

FILE NUMBER DATE OF RECORD	GRANTORS FAMILY NAMES	GIVEN NAMES ABCDEFGHIJ	GIVEN NAMES JKLMNO	GIVEN NAMES PQRSTUVWXYZ	GRANTEES	BOOK	PAGE	No. of Acres	BRIEF DESCRIPTION, LOCATION, ETC. ( Not Warranted )
29564 Apr 21, 1981	Edwards		Kyle E.		Stuart Harris Jones, et al	1146	679		Lot 6 Central ave.
31282 May 8, 1981	"		Mason K.		Karen B. Edwards	1147	703		Spore Sp. Lot 10 Pine St. Green Chicks
31859 May 14, 1981	"	Hazel W.			Daniel Fishner, et al	1148	78		Chuck Spore Sp. Lots 18, 19 & 20 Morrow St Green & Laurens Counties
32662 May 25, 1981	"			Formerly Katherine Bush Edwards Ind. & Exec.	Thomas W. Jr. Katherine Bush Edwards Wymann Ind. & Exec.	1148	714		Quit Claim 2 Parcels Greenville St. also Pt lot 8 "Alta Vista"
32660 May 25, 1981	"			Formerly Katherine Bush Edwards	Thomas W. Jr. Katherine Bush Edwards Wymann	1148	716		Quit Claim Mt. Lot Or. Mt. Zion & Belmont
33765 June 4, 1981	"			NK/A Katherine Bush Edwards Wymann Ind. & Exec.	Katherine Bush Ind. & Exec. Thomas W. Edwards, Jr.	1149	378		Int. 18.40 Acres Locke Dr. Alta Vista also Pt. lot 8
33765 June 4, 1981	"			NK/A Katherine Bush Edwards Wymann	Katherine Bush Thomas W. Edwards, Jr.	1149	380		Int. lot 7 & Pt. 8 G. Mt. Zion & Belmont St. Laurens Counties
33765 June 4, 1981	"			NK/A Katherine Bush Edwards Wymann	Katherine Bush Thomas W. Edwards, Jr.	1149	382		Int. 96.24 Acres Greenville &
1233 July 15, 1981	"	Agnes S & Markley A.			Carolyn E. Taylor Jr.	1151	698		Lot Inquire Deed Bk 1149 Pg 382
1231 July 15, 1981	"			NK/A Katherine Bush Edwards Wymann	Katherine Bush Ind. & Exec. Thomas W. Edwards	1151	689		Int. 96.24 Acc. Greenville - Laurens Counties Maudlin
1301 July 15, 1981	"			NK/A Katherine Bush Edwards Wymann	Katherine Bush, Ind. & Exec. Thomas W. Edwards Jr.	1151	724		Int. 18.40 Acres Locke Dr.
1921 July 22, 1981	"	Effie W.			Robert L. Hill, et al	1152	210	2	acres Old Buncombe Rd.
2260 July 27, 1981	"	B. P. Inc.			William N. Edwards	1152	410		Lots 26, 27, 28 Crain Drive
2623 July 30, 1981	"			NK/A James David Edwards Barbara	James David Edwards, Jr.	1152	605	1.09	acres Mt. Elhaney Rd. Woods
2893 July 31, 1981	"		J. Ben		George Manteghi	1152	778		Lot 76 Bridle Path Lane "Pelham Green
3065 Aug 3, 1981	"	B. P. Inc.			Thomas H. Lark, et al	1152	708		Lot 17 Morrow St. "Brookville"

# DIRECT or GRANTOR Index to Real Estate Deeds -- Greenville County, S. C.

Open at Proper Tab according to First Letter or Letters of Name and refer to Buff Sub-Index sheet for page reference.

LITTA PRINTING CO., GREENVILLE, S. C.

(K)

FILE NUMBER DATE OF RECORD	GRANTORS FAMILY NAMES	GIVEN NAMES ABCDEFGH	GIVEN NAMES IJKLMNO	GIVEN NAMES PQRSTUVWXYZ	GRANTEES	BOOK	PAGE	No. OF ACRES	BRIEF DESCRIPTION, LOCATION, ETC. (NOT WARRANTED)
463 Aug 14, 1981	Edwards	By Master Monk P. Mc	Martha (M.C.M)	Kawan Jr.	W. E. Garner	1153	563	1/2	acre white Horse Rd Bates Tp
5084 Aug 25, 1981	"		Morton J.		Second Baptist Church	1154	61		Tract Esti Paris Mtn Tp
5830 Sept 2, 1981	"		James C.		Martha C. Edwards	1154	489	5.191	acre Mtn Brook Jr. Holly Hill
6063 Sept 4, 1981	"		DBA Burns Grocery	W. Wayne V. Mc	Collins Music Co. Inc.	1154	648		Lease Machine Agreement Oakdown Tp
7306 Sept. 21, 1981	"	Claude A.	Lula Belle		Dorothy E. Boling, et al	1155	390		5 Parcels + R/W Holiday's Ford Rd
10497 Oct. 27, 1981	"	Beulah R.			Carolyn J. Edwards	1157	329		Power of attorney
10584 Oct. 28, 1981	"	9A Beulah Rigdon Edwards			Carolyn Edwards	1157	426		Lot 27 Grove Park
12748 Nov. 25, 1981	"			yoshiko S.	N. Ann Mignacco	1158	790		Acres Pt. lot 31 Lowndes Ave. Elletson
14861 Dec 28, 1981	"		James H.		Mattie Pearl E. Childs	1160	25		Lot 31 "W. E. Reeves Prop"
15042 Dec. 30, 1981	"	Furniture & appliances, inc.			Robert M. Coleman	1160	159	0.2	acre US Hwy 276 Travelers Rest Ave.)
15071 Dec. 30, 1981	"		Jane Howard et al		Ray Willey Haden	1160	194		Int. lot 308 Parker Rd (Now Lindal Buckingham Rd. Esti. Sec A + B
15361 Jan 4, 1982	"	AKA Martha J. Cooper			J. Craig Hearon, et al	1160	433	2 1/2	lot 4 + 5 on Dr. + Buckingham Rd. also pt. lot 235
17814 Feb 9, 1982	"	Frances C. et al			Joseph Pierce Mayes	1162	205		Lot 5 Hammett Br. Rd Int 1 acre Brushy Creek Rd. also int.
22200 Apr. 2, 1982	"		Martha D. et al		Joseph Pierce Mayes	1162	205		Lot 5 Hammett Br. Rd Int 1 acre Brushy Creek Rd. also int.
22565 Apr. 8, 1982	"		James P. et al		J. R. Coker	1164	910	24	acres Highland Tp.
23717 Apr. 23, 1982	"			Ruby Gray et al	Daisy Priestley Gray	1165	127	3.58	acre Chick Spgs. Tp.
	"	Cancelled Dannie S. Lankford EMC	9-8-82 Dand BK 1173 P 1509		Billy O. Long	1165	818		Power of attorney

# DIRECT or GRANTOR Index to Real Estate Deeds -- Greenville County, S. C.

(K1)

Open at Proper Tab according to First Letter or Letters of Name and refer to Buff Sub-Index sheet for page reference.

KEYS PRINTING CO., GREENVILLE, S. C.

FILE NUMBER DATE OF RECORD	GRANTORS FAMILY NAMES	GIVEN NAMES ABCDEFGHIJ	GIVEN NAMES JKLMNO	GIVEN NAMES PQRSTUVWXYZ	GRANTEES	BOOK	PAGE	NO. OF ACRES	BRIEF DESCRIPTION, LOCATION, ETC. (NOT WARRANTED)
24309 Apr. 30, 1982	Edwards			etal	Caroline A. Cox	1166	259	.81	acc. Saluda Sp.
24344 Apr. 30, 1982	"	AKA	Maudeline M. Long		Billy O. Long etal	1166	269		Denise Lot 35 Ridgeland Ave. "Cleveland St. also pt lot 8 Belmont ave. Alta Vista Mt. lot 7 + pt. lot 8 McIver & Belmont
25600 May 18, 1982	"			Thomas W. Jr.	Katharine Bush Edwards	1167	34		Acres Kille-Laurens Counties Pt. 96.24 Acres also Mt. 18.40
25599 May 18, 1982	"	NKA	Katharine Bush Edwards	Wymen	Thomas W. Edwards Jr.	1167	36		
25711 May 19, 1982	"			etal	James Jackson	1167	110		Lot Cor Middleton St. + Malay St.
27018 June 3, 1982	"		Hazel D.		James R. Bryson etal	1167	993		lots 41 + 42 + pt. 43 Memorial Dr.
766 July 9, 1982	"			Kellett Margaret Elaine	Paramount Developers, Inc.	1169	904		Tract E Rocky Slaves Rd Mt. Sp.
1055 July 14, 1982	"			etal Martha D.	Mauriece R. Greene	1170	99		Lot 1446 Lake Lanier Glensy
2098 July 27, 1982	"				J. J. Ward etal	1170	754		pt. Lot Persimmon Ridge Rd.
"	"				" "	1170	754		
2209 July 28, 1982	"				Beatrice Britton	1170	838		St) Green Chick Spgs. Sp. Lot 36 (#111) Delans Ave (Franklin Forest"
3222 Aug 9, 1982	"			Keva Young	Eugene L. Edwards etal	1171	690		Life Estate <sup>Proposed</sup> Lot 16 "Pleasantburg
3639 Aug 12, 1982	"			Joe	Johnnie Mae Edwards	1172	92		pt. 3 Acres Chandler Rd.
4965 Aug 30, 1982	"			J. Paul	Audrie Lee Edwards	1173	91		General Power of attorney
4964 Aug 30, 1982	"			Audrie Lee	J. Paul Edwards	1173	73		General Power of attorney
5889 Sept 3, 1982	"			Long Maudeline M.	Billy O. Long	1173	549		For Orig. see deed Bk 1165 pg. 818 Revocation of Power of attorney

# DIRECT or GRANTOR Index to Deeds — Greenville County, S. C.

☞ Open at Proper Tab according to First Letter or Letters of Name and refer to Buff Sub-Index sheet for page reference.

KEYS PRINTING CO., GREENVILLE, S. C.

( L )

FILE NUMBER DATE OF RECORD	GRANTORS FAMILY NAMES	GIVEN NAMES ABCDEFGHIJ	GIVEN NAMES JKLMNO	GIVEN NAMES PQRSTUVWXYZ	GRANTEES	BOOK	PAGE	No. of Acres	BRIEF DESCRIPTION, LOCATION, ETC. ( Not Warranted )
6362 Sept. 14, 1982	Edwards	Hazel W.			Paul D. Lister	1173	779		"McCall Mfg. Co." Green Lot 41 (10) Franklin St.
7331 Sept. 24, 1982	"	By Master W. Daniel Garborough, Jr. Helen G. + L. Woodie			Marvin J. McChes, Jr.	1174	496		Chick Spgs. Sp. Lots 123 + pt. lot 4 Depot St. Green
7651 Sept. 28, 1982	"			et al Mason K. Jr. Exec.		1174	740		Modification of Protective Covenants, Prop of W. Dennis Smith + H. G. Waters. In Covenants see Deed Bks. 411 pg 122, 421 pg 18, 412 pg. 248
" "	"		"	"		1174	740		
7858 Sept. 30, 1982	"		FKA Selma C. Bishop, et al		et al John P. McGilligan, Jr.	1174	830	1.6	Acres Darkey Rd, O'Neal Sp. Chick Spgs. Sp. Green
7936 Sept. 30, 1982	"	Larada L. Annie	+	Jay William	et al Dan W. Wilson	1174	870		Lot 6 Lendall St. + Westfield Ave
9808 Oct. 22, 1982	"	Eugene Bonnie	+	Sandra W.	William J. Rucker	1176	53		Lot 31 Riley Rd "Riley Ests." Prop. Reg.
10407 Oct. 29, 1982	"	Hale C. + James H.			E. M. Horton, Jr.	1176	317		Int. Unit 10-F Lewis Village + Brig
11148 Nov. 5, 1982	"	Brinton	et al		James Jackson McDonald Corp.	1176	726		Lot Cr. Middleton + Maloy Sts. 253 Victor Monaghan Villa
15383 Dec. 23, 1982	"			Johanny H. et al	Edwards, Bridger +	1179	470		Pt. lot 120 Thomas St. + S.C. Hwy.
16364 Jan 5, 1983	"			Mason K. et al	Bank of Green	1180	379		Collateral Assignment
" "	"			Karen B.	" " "	1180	379		
18578 Jan 28, 1983	"	Hazel W.			J. W. Gregory et al	1181	537		also Int. Lot 2 Lots Spring St., also Lot,
20336 Feb. 16, 1983	"	Builders, Inc.			Sarah Harmon	1182	684		Pt. lot 6 Timber Creek
20885 Feb. 23, 1983	"	Alvin B			Alvin B. Edwards II	1183	87		Power of Attorney
21678 Mar 2, 1983	"	Ann B	et al		James E. Lurkins	1183	474		Lot East Lee + Edwards Rds.

# DIRECT or GRANTOR Index to Deeds — Greenville County, S. C.

(21)

☞ Open at Proper Tab according to First Letter or Letters of Name and refer to Buff Sub-Index sheet for page reference.

KEYS PRINTING CO., GREENVILLE, S. C.

FILE NUMBER DATE OF RECORD	GRANTORS FAMILY NAMES	GIVEN NAMES ABCDEFGHIJ	GIVEN NAMES JKLMNO	GIVEN NAMES PQRSTUVWXYZ	GRANTEES	BOOK	PAGE	No. of Acres	BRIEF DESCRIPTION, LOCATION, ETC. ( Not Warranted )
23977 Mar. 22, 1983	Edwards	Curtis, Jr.	etal		J. T. Ward, etal	1184	836		2nd Lot Chestnut Ridge Rd. + Persimmon Ridge Rd.
" "	"	Curtis, Jr.	etal		" " " "	1184	836		
23982 Mar. 22, 1983	"	Curtis	etal		Albert Turner	1184	843		Lot 9 Duckworth Rd. "River Falls" Cleveland Tp.
" "	"	Curtis, Jr.	etal		" "	1184	843		
25145 Apr. 1, 1983	"	Hazel D.			Jim Mason, Jr.	1185	465		Then also rights in Wall Lot Randall St Chick Spgs Tp. "Edwards Forest"
26829 Apr. 15, 1983	"			W.M.	Randall S. Edwards	1186	452		Lot 81-B Randy Dr. Sec. 2
32572 June 2, 1983	"		Adm. + Exec.	Mason K. etal	William O. Hardin etal	1189	461		Lot 27 Mt View Ave Chick Spgs
33539 June 10, 1983	"	Bullock, Inc.			J. Eric Dehall, etal	1190	39		pt Lot 506 Timber Creek
654 July 7, 1983	"			William D. etal	Dorald W. Bellays etal	1191	862		Lot 8 Cool River Heights
" "	"			Susan M. etal	" "	1191	862		
1555 July 14, 1983	"	Adm. Brinton etal			Elliott Brown	1192	351		Pt. Lot 13/ Tuskegee Ave.
2366 July 21, 1983	"			Ronald K.	Grace P. Edwards	1192	796		Power of Attorney Westmoreland Circle, Greer
2632 July 25, 1983	"	Hazel D.			Mike D. Godfrey, etal	1193	6		Lot 43 Cor. Pine St. + Bennett St. Pleasant Mt. Chick Spgs Tp.
3636 Aug 1, 1983	"	Eve J. +		Thomas A.	Candie Keith Blackwell a.k.a. Pro.	1193	492		lots 35 + 36 Cor. Oakland Ave. + Greer
4599 Aug. 8, 1983	"			Thomas P.	HPP Partnership	1194	6	33.3	Ac. Persimmon Ridge Rd.
5319 Aug. 15, 1983	"		James H.		Herbert H. Harris etal	1194	393		Lot B (0.34 Ac.) Valley Rd.



# DIRECT or GRANTOR Index to Deeds — Greenville County, S. C.

☞ Open at Proper Tab according to First Letter or Letters of Name and refer to Buff Sub-Index sheet for page reference.

KEYS PRINTING CO., GREENVILLE, S. C.

( M )

FILE NUMBER DATE OF RECORD	GRANTORS FAMILY NAMES	GIVEN NAMES ABCDEFGHIJ	GIVEN NAMES JKLMNO	GIVEN NAMES PQRSTUVWXYZ	GRANTEES	BOOK	PAGE	No. of Acres	BRIEF DESCRIPTION, LOCATION, ETC. ( Not Warranted )
6031 Aug 19, 1983	Edwards			Ind. + as Exec. Mason K. et al	James H. Durham et al	1194	798		Sp. Lot 6 Cannon St., Chick Springs Place
6248 Aug 23, 1983	"			Mary B + Richard R	Stanley W. Harris	1194	913		Lot 19 Providence Ct. Stratton Grove, Sec. I
6674 Aug 25, 1983	"	Wayne Harold &		Judy C.	Mickey D. Perrin et al	1195	96		Lot 8 Foxcroft Rd., Carter's Prop. Regim
6844 Aug 29, 1983	"	Bettye J.			Robert C. Ray et al	1195	197		Unit 18-B Lewis Village Dring.
7576 Sept 1, 1983	"	Brinton		et al	James Jackson	1195	627		Lot Cor. Middleton + Maloy Sts.
12235 Oct 13, 1983	"	Ann B		+ V. Wayne	James H. McClure	1198	492		Lot 34 Howard Dr. Howard
16220 Nov 18, 1983	"	B.P. Inc.			Ruth E. Thompson	1200	843		Lot
17940 Dec 5, 1983	"	Bilder Inc.			Curtis E. Clark	1201	911		Lot 7 Timber Creek St. Chick. Sp. Dr. Gray
19392 Dec 19, 1983	"			Melanie Gelpy	Deborah Ford	1202	697		Quit Claim, Lot. Lot. Line St + Jan
20974 Jan 4, 1984	"	Cecil J.		et al	C. Darrell Floyd	1203	781		Lot 1, Anderson Dr. "Lancel Heights"
"	"	Christine O.		et al	" "	1203	781		
21195 Jan 6, 1984	"	Faye G.			William L. Edwards	1203	896		Lot Duillew Ave St. Ind
21579 Jan 16, 1984	"			Wayne M. President	Barbara H. Edwards	1204	144		Lot 6 Cedar Lane Rd. Paris Mt.
23652 Jan 31, 1984	"			Mamie	Eugenia H. Hunter	1205	456		Lot 41 Bridge Ave Pine Brook
24427 Feb 8, 1984	"	Benjamin Joseph		III	B. W. Baker	1206	8		Lots 24 + 25 Sec A. Cleveland Tp.

(over)

DIRECT or GRANTOR Index to Deeds - Greenville County, S. C.

(M1)

Open at Proper Tab according to First Letter or Letters of Name and refer to Buff Sub-Index sheet for page reference.

KEYS PRINTING CO., GREENVILLE, S. C.

FILE NUMBER DATE OF RECORD	GRANTORS FAMILY NAMES	GIVEN NAMES ABCDEFGHIJ	GIVEN NAMES JKLMNO	GIVEN NAMES PQRSTUVWXYZ	GRANTEES	BOOK	PAGE	No. of Acres	BRIEF DESCRIPTION, LOCATION, ETC. ( Not Warranted )
24992 Feb 14, 1984	Edwards				Subdistrict Metropolitan Sewer etc	1206	283		City Sealed Bk 1111 pg 423 Cancellation of an Agreement for
28706 Mar 19, 1984	"				Ronald E. Ginnethy	1208	502		Lot 11, Northwood Sec 3
29396 Mar 23, 1984	"			Jay B.	William M. Edwards	1208	779		Lot 2 ac. Jordan Rd.
32675 Apr 19, 1984	"			Peter et al Petersy Ann	Blake P. Barrett, Jr.	1210	793		Int. 3 parcels, also rights
33327 Apr 25, 1984	"				Cecil J. Edwards	1211	196		Lot
33681 Apr 27, 1984	"				David R. Edwards	1211	350		Lot
34099 May 1, 1984	"			now. et al Marvick. + Wynna M	Frank McElrath	1211	609	.42	ac. W. Permitt. ab + Spring st. of Green st
34812 May 7, 1984	"			J. P.	Donald Deweyne Edwards	1211	962		Lot 40 + Lot 41 Meadow St (Branch Parkins mill Rd)
37957 May 31, 1984	"			Indiv + atty in fact for John Albert et al	Smith + Steele Builders, Inc. Greenville, S.C.	1214	16		Lot 11 + 12 Dakota Ave (now
38460 June 13, 1984	"			W. M.	Palmetto Bldg.	1214	804		Lot 11A Pearly Drive
39501 June 14, 1984	"			et al Randy S.	Edward J. Smith	1214	863		Terms of Restitutive Covenants for Edward Smith Sec. II
"	"			et al Int Rec. Assoc.	"	1214	863		
"	"			et al W. M.	"	1214	863		
39526 June 14, 1984	"			John Albert	Pension Plan + Trust Second Inc. Stanley L. Monticelli MD	1214	988	14.83	Riddle Rd. Acres: Pt Tract 3 Janner Rd +
40600 June 25, 1984	"			Mae Willie	Jimmy Lee Owens	1215	582		Lot 2 Woodside Mills Sec A
40834 June 26, 1984	"				et al Donald M. Samples	1215	703		Lot

# DIRECT or GRANTOR Index to Deeds — Greenville County, S. C.

( ) (N)  
 Open at Proper Tab according to First Letter or Letters of Name and refer to Buff Sub-Index sheet for page reference.

KEYS PRINTING CO., GREENVILLE, S. C.

FILE NUMBER DATE OF RECORD	GRANTORS FAMILY NAMES	GIVEN NAMES ABCDEFGH	GIVEN NAMES IJKLMNO	GIVEN NAMES PQRSTUVWXYZ	GRANTEES	BOOK	PAGE	No. of Acres	BRIEF DESCRIPTION, LOCATION, ETC. ( Not Warranted )
40964 June 7, 1984	Edwards			John D. & Shirley A.	J. J. Reid	1215	801		1 ac.
843 July 9, 1984	"	Bulden Inc.			Brian C. McPhley et al	1216	642		Lot 67, Wedgewood Place S.W.T.
1261 July 12, 1984	"	Allie et al			Joseph M. Brown	1216	961		Lot 22+23 N. Hwy. Chick
1213 July 12, 1984	"	Conway et al			Joseph M. Brown	1216	915		Lot 22+23 N. Hwy. Chick
1307 July 12, 1984	"		James P.		Joseph M. Brown	1216	955		Lot 22+23 N. Hwy. Chick
1306 July 12, 1984	"	Cecil Near			Joseph M. Brown	1216	956		Lot 22+23 N. Hwy. Chick
1302 July 12, 1984	"	14741 Will S. Edwards			Joseph M. Brown	1216	960		Lot 22+23 N. Hwy. Chick
1300 July 12, 1984	"	Dale B.			Joseph M. Brown	1216	962		Lot 22+23 N. Hwy. Chick
1298 July 12, 1984	"	Frank Morris			Joseph M. Brown	1216	964		Lot 22+23 N. Hwy. Chick
1115 July 19, 1984	"		James D.	Ray	Roger Edwards Freeman	1217	444		Lot
1256 July 25, 1984	"		Mary et al		Sevier Authority	1217	867		Right of Way
3337 July 31, 1984	"		now Martha C. Dalge		Western Carolina Regional	1218	277		Lot 5.91 ac. Mt. Brook Dr. Paris
10026 Aug 24, 1984	"	Ms Charlotte E. Row		Richard L.	Joyce Ann Bate et al	1220	164		Lot 40 Remington Rd, Brook Glen
11756 Sept 16, 1984	"			William M.	William M. Edwards Jr.	1221	370		pt. lot 100 Lee Rd. Chick Spg Sp
10670 Oct 8, 1984	"	Deanna C.		+ Roberta J	Inhomogeneity Inc.	1223	629		Lot 36, Burchmont et, Brookfield
11877 Oct 19, 1984	"			William M.	Douglas C. Jones et al	1224	543		2 ac. Jordan Rd.

# DIRECT or GRANTOR Index to Deeds — Greenville County, S. C.

Open at Proper Tab according to First Letter or Letters of Name and refer to Buff Sub-Index sheet for page reference.

KEYS PRINTING CO., GREENVILLE, S. C.

(N1)

( )

FILE NUMBER DATE OF RECORD	GRANTORS FAMILY NAMES	GIVEN NAMES ABCDEFGHIJ	GIVEN NAMES JKLMNOPQ	GIVEN NAMES RSTUVWXYZ	GRANTEES	BOOK	PAGE	No. of Acres	BRIEF DESCRIPTION, LOCATION, ETC. ( Not Warranted )
12094 Oct 22 1984	Edwards	<del>Sta Catherine</del>	<del>Mary</del>	Thomas W. Jr.	Sewer Authority Western Carolina Regional	1227	579		Right of Way
12980 Oct 30 1984	"	Catherine	Edwards		James Clifton Edwards	1225	207		Sub lot 50 McCarter Ave Lake Grove Village Green House Estate Sub 37 Robinson (Haul) Creek
12864 Oct 31 1984	"	Blanche			Charles D. Bailey	1225	121		Mathwood Sec. 2 Sub 27 Bendingwood Circle
12816 Nov 5 1984	"	Bldg Inc.			Roderick M. Thomas	1225	682		Sub 5
12185 Nov 19 1984	"	Audrie Lee	Paul		John H. Koon	1226	696		Sub 15 Healthywood
16370 Nov 30 1984	"	Dorlene			Frances J. Jones	1227	561		Sub 9 Chick Spg Sp. Sub 9 Memorial Dr Marrow
16980 Dec 5 1984	"	Jayce	etal		Jayne Brown	1227	970		Restrictions date 1 through 4 89 Sub - Green Sub Miller + Hubert St Also
18507 Dec 19 1984	"	Orrie B + William			Del Norte Estates	1229	236		Sub 1230 pg 789 Right of Way for Orig see Deed
19584 Dec 31 1984	"	B. P. Inc.			Southern Home Inc	1230	118		Resolution Declaration of Taking Sub Also Sub Hubert St Green Sub Green Sub, Sub Miller + Hubert Sugar Creek Sub 131 Sugar Creek Sec. 1
20570 Jan 10 1985	"	Mary	etal		Sewer Authority Western Carolina Regional	1230	789		Sub 1230 pg 789 Right of Way for Orig see Deed
20529 Jan 10 1985	"	Mary J.	etal		Sewer Authority Western Carolina Regional	1230	773		Resolution Declaration of Taking Sub Also Sub Hubert St Green Sub Green Sub, Sub Miller + Hubert Sugar Creek Sub 131 Sugar Creek Sec. 1
20533 Jan 10 1985	"	Oliver B		James E.	Southern Home Inc	1230	708		Sub 1230 pg 789 Right of Way for Orig see Deed
21812 Jan 23 1985	"	Fred D.			Mount Puris Reully Corp.	1231	638		Sub 1230 pg 789 Right of Way for Orig see Deed
21815 Feb 1 1985	"	Ernie J		Thomas A.	James P. R. H.	1232	216		Sub 1230 pg 789 Right of Way for Orig see Deed
21500 Feb 20 1985	"	Cheryl M			St. Comm. Francis	1233	389		Durable Power of Attorney
25849 Feb 26 1985	"	David A + Nancy B.			Marbley A. Edwards	1233	639		Sub

# DIRECT or GRANTOR Index to Deeds — Greenville County, S. C.

REG. U. S. PAT. OFFICE *Chas McCott* County Indexes Since 1888  
An Identifying Trade Mark

Open at Proper Tab according to First Letter or Letters of Name and refer to Buff Sub-Index sheet for page reference.

COTT FAMILY NAME INDEX No. 75 © 1949  
MADE BY THE COTT INDEX COMPANY, COLUMBUS, OHIO  
SOLD BY WALKER, EVANS & COGSWELL CO., CHARLESTON, S.C.

( 0 )

FILE NUMBER	GRANTORS FAMILY NAMES	GIVEN NAMES ABCDEFGH	GIVEN NAMES IJKLMNO	GIVEN NAMES PQRSTUVWXYZ	GRANTEES	BOOK	PAGE	No. of Acres	BRIEF DESCRIPTION, LOCATION, ETC. ( Not Warranted )
26480 Mar 8 1985	Edwards		<i>Brika Ingrid + Roberts W</i>	<i>etal</i>	<i>Douglas O. Jones</i>	1234	528		<i>of Onebrook Rd. Lot 160 + 161 Cr. Hillside St</i>
27574 Mar 20 1985	"	<i>Bettye J.</i>	<i>etal</i>		<i>Svensgate</i>	1235	158		<i>2nd amendment to protective covenants for Svensgate for Orig. see Deed Bk 1193 pg 306</i>
"	"	"	"	"	"	1235	158		
28592 Mar 28 1985	"	<i>Hazel C.</i>			<i>William S. Youngblood</i>	1235	834	1.07	
29588 Apr 3 1985	"	<i>Debbie P</i>	<i>Kyle E.</i>		<i>Richard J. Burns</i>	1236	376		<i>Lot 25, Verdier Estate. 77p</i>
29916 Apr 5 1985	"		<i>W. Martha</i>		<i>Norman Myfield</i>	1236	624		<i>Lot 13-B Memorial Dr. Exp.</i>
30953 Apr 16 1985	"		<i>Lisa</i>		<i>Duke Power Co.</i>	1237	364		<i>Right of way</i>
36093 May 19 1985	"	<i>Alvin E.</i>	<i>etal</i>		<i>Alvin B. Edwards</i>	1240	491		<i>Lot 2 Parents, Chick Spg Sp.</i>
37879 June 4 1985	"			<i>W.M.</i>	<i>Randall J. Edwards</i>	1241	663		<i>Lot 80-A Bridgwood Ave</i>
37878 June 12 1985	"			<i>W.M.</i>	<i>Randall J. Edwards</i>	1241	664		<i>Tract 2nd. Lot 80-B Bridgwood Ave Edwards</i>
38953 June 21 1985	"		<i>Martha</i>		<i>James M. Harris Jr</i>	1242	370		<i>Lot 29 Rivendale A. Quellingwood</i>
39175 June 21 1985	"			<i>R. W.</i>	<i>Margaret J. Edwards</i>	1242	562		<i>also Lot 1st Super Hwy #29 Chick Spg Sp. Lot 5 lots Super Hwy #29 Chick Spg Sp.</i>
433 July 1 1985	"		<i>Mary J.</i>	<i>etal</i>	<i>James Henry Bennett</i>	1243	366		<i>Lot 34.63 ac. Jones Mill Rd. 3p also lot 67</i>
4884 Aug 2 1985	"	<i>B.P. Jr.</i>			<i>Peggy Jean Clark</i>	1245	626		<i>lots 65 + 66 Old Rutherford Rd. Old Mill</i>
4863 Aug 12 1985	"	<i>Dell St</i>			<i>Richard A. Ballinger</i>	1246	479		<i>Sub. Trunk Road. Lot 6 Bennett Hwy (Sta Buncos</i>
5347 Aug 15 1985	"	<i>S.B.</i>	<i>+ Mang Jones</i>		<i>Gerald R. Blum</i>	1246	505		<i>Mills, Spc. 6 Lot 77 Fourth St. Judson</i>

# DIRECT or GRANTOR Index to Deeds — Greenville County, S. C.

(01)

REG. U. S. PAT. OFFICE *Chas. McCath* County Indexes Since 1888 An Identifying Trade Mark


Open at Proper Tab according to First Letter or Letters of Name and refer to Buff Sub-Index sheet for page reference.

COTT FAMILY NAME INDEX No. 75 © 1949  
MADE BY THE COTT INDEX COMPANY, COLUMBUS, OHIO  
SOLD BY WALKER, EVANS & COGSWELL CO., CHARLESTON, S.C.

FILE NUMBER DATE OF RECORD	GRANTORS FAMILY NAMES	GIVEN NAMES ABCDEFGH	GIVEN NAMES IJKLMNO	GIVEN NAMES PQRSTUVWXYZ	GRANTEES	BOOK	PAGE	No. of Acres	BRIEF DESCRIPTION, LOCATION, ETC. ( Not Warranted )
6901 Aug 28, 1985	Edwards	Elizabeth M.			Clarence H. Edwards	1247	417		Power of attorney
6900 Aug 28, 1985	"	Clarence H.			Elizabeth M Edwards	1247	411		Power of attorney
7229 Sept 3, 1985	"	James H.			Reba Edwards	1247	859		Deeds & Power of attorney
8741 Sept 11, 1985	"	Joseph W.			Lewis L. Cultrup	1248	654		Lot 61 Bellview Estates
9020 Sept 12, 1985	"	James H.			Newitt Jackson	1248	724		Lots 8 + 1
11873 Oct 4, 1985	"	Mary Leng Thomas W.			Western Carolina Regional Sewer Authority	1250	342		Re-record Deed Bk 236 pg 589 Right of way for orig see
12913 Oct 15, 1985	"	Doris H.			Douglas William H. Hines	1250	894		Int 1.53 ac.
13535 Oct 18, 1985	"	Linda M. Randall			Ronnie Joe Robinson	1251	445	3	Saluda Sp. App. Valley Bridge Rd. Ave. Pleasant Church Int det 87 Pleasant Ridge
13971 Oct 22, 1985	"	Herlane S. Sims			Ellen S. Walker	1251	802		
14355 Oct 25, 1985	"	By atty in fact Reba S. Edwards			Reba S. Edwards	1251	968		Int lot 12 Jane Bone
15946 Nov 2, 1985	"	Margie B. Exelin			Audie H. Blackwell	1252	851		Check app. sp. Power Lot 15 Wilcox Dr. Bonaire Ac.
16313 Nov 11, 1985	"	Ansel E.			Joel L. Nance	1253	97		Bond for Title 2.5 ac Earl W.
17211 Nov 21, 1985	"	Harold M.			James Cooper Dukes	1254	361		Int 2 Middle Rd. Foreste woods Sec. 7
	"	Sherrille				1254	361		

# DIRECT or GRANTOR Index to Deeds — Greenville County, S. C.

REG. U. S. PAT OFFICE *Chas McCott* County Indexes Since 1888  
An Identifying Trade Mark

 Open at Proper Tab according to First Letter or Letters of Name and refer to Buff Sub-Index sheet for page reference.

COTT FAMILY NAME INDEX No. 75 © 1949  
MADE BY THE COTT INDEX COMPANY, COLUMBUS, OHIO  
SOLD BY WALKER, EVANS & COGSWELL CO., CHARLESTON, S.C.

(P)

FILE NUMBER DATE OF RECORD	GRANTORS FAMILY NAMES	GIVEN NAMES ABCDEFGHIJ	GIVEN NAMES KLMNO	GIVEN NAMES PQRSTUVWXYZ	GRANTEES	BOOK	PAGE	No. of Acres	BRIEF DESCRIPTION, LOCATION, ETC. ( Not Warranted )
20296 Dec 17, 1985	Edwards			Jones P.	Andrie S. Edwards	1255	470		Woodfield Dr, Invering blks Green Sub pt lot 22 Cr. Road +
22061 Jan 2, 1986	"			Ronald L. <sup>etal</sup>	Merrifield Park	1256	760	}	Amendments to restrictive Covenants for orig see Deed Bks 836 + 862
" "	"			"	"	1256	760		
22064 Jan 3, 1986	"			Mack	Susan Diane Hall <sup>etal</sup>	1256	849		
22261 Jan 6, 1986	"			Jeanita <sup>etal</sup>	Willa J. Barker	1256	958		Lot 1
22350 Jan 6, 1986	"			Jeanita <sup>etal</sup>	Alie J. Barker	1256	959		Lot 2
22362 Jan 6, 1986	"			Jeanita <sup>etal</sup>	Eppie J. Smith	1256	961		Lot 4
22360 Jan 6, 1986	"			Jeanita <sup>etal</sup>	Claudia R. Dennis	1256	962		Lot 5
22359 Jan 6, 1986	"			Jeanita <sup>etal</sup>	Floyd Jackson	1256	964		Lot 7
22524 Jan 7, 1986	"			Jerry R. <sup>etal</sup>	Elizabeth Cleveland <sup>Dixington etal</sup>	1257	137		Cherry Hill Consent to replatting Lot 2
29419 Mar 6, 1986	"			M. E. M. R.	John A. Edwards	1261	480		Lot lot 2 Highland Estate Inc. 4
32578 Apr 4, 1986	"			Kimberly	Thomas P. Edwards <sup>etal</sup>	1263	472		Sub Lot 7 Willow Spr Dr. E.
34122 Apr 17, 1986	"	Edith			Barry C. Barbour <sup>etal</sup>	1264	356		Lot 20 Prace. Hts.
27211 May 13, 1986	"			Ronald R.	William J. Bishop <sup>etal</sup>	1266	389		Lot Cripple. Ch. Ad.
28004 May 16, 1986	"			Jones S.	Edward L. Kelter Jr.	1266	507		1.83ac + 1.69ac State Park Ad
38601 May 21, 1986	"			atty in fact for Annice R. Ledbetter Betty L.	Hurley N. Simmons <sup>etal</sup>	1266	813		Lot, City View St.

# DIRECT or GRANTOR Index to Deeds — Greenville County, S. C.

(P1) REG. U. S. PAT OFFICE *Chas McClellan* County Indexes Since 1888 An Identifying Trade Mark

Open at Proper Tab according to First Letter or Letters of Name and refer to Buff Sub-Index sheet for page reference.

COTT FAMILY NAME INDEX No. 75 © 1949  
MADE BY THE COTT INDEX COMPANY, COLUMBUS, OHIO  
SOLD BY WALKER, EVANS & COGSWELL CO., CHARLESTON, S.C.

FILE NUMBER DATE OF RECORD	GRANTORS FAMILY NAMES	GIVEN NAMES ABCDEFGHIH	GIVEN NAMES IJKLMNO	GIVEN NAMES PQRSTUVWXYZ	GRANTEES	BOOK	PAGE	No. of Acres	BRIEF DESCRIPTION, LOCATION, ETC. ( Not Warranted )
39541 May 29, 1986	Edwards			W. M.	R. Stanley Hudgins <sup>etal</sup>	1267	289		Appleshire P. Lot 229 Cr. Cherokee +
41662 June 12, 1986	"			James J. Jr. <sup>etal</sup>	Landlaw Associates	1268	488		Certificate of Authority
42977 June 23, 1986	"			James S.	Erone A. Batten	1269	260		Land Option
43212 June 24, 1986	"	Flora			Alfred Cecil Edwards	1269	296		Supp. Sp. Lot 26 Davis Street, Chick
43212 June 24, 1986	"	Flora			Alfred Cecil Edwards	1269	297		Lot 25 Davis St. Chick Spg + P+O Parkway Chick Spg Sp.
43212 June 24, 1986	"	Flora H.			Alfred Cecil Edwards	1269	298		Lot 19, 20, 21 + 22, New U.S. Hwy 29
1032 July 8, 1986	"	Constance + Larry S.			Duke Power Co.	1270	525		Rights of way Montevideo
1205 July 9, 1986	"	John + King C.			Charles E. Finley <sup>etal</sup>	1270	628		pt. lot 12 w. Jennie St.
1455 July 10, 1986	"	Agnes S + Markley			Caryn E. Doyle	1270	740		Lot
1878 July 14, 1986	"	Builder			Allen D. Hester <sup>etal</sup>	1271	19		Lot 46, Pt. Sec. II River View
2165 July 16, 1986	"			William <sup>M.</sup>	William M. Edwards <sup>etal</sup>	1271	193		8 lots
2166 July 16, 1986	"			William <sup>M. Jr.</sup>	William M. Edwards <sup>etal</sup>	1271	194		Lot 194a
	"			William <sup>M. Jr.</sup>	"	1271	194		
2167 July 16, 1986	"			William <sup>M. Jr.</sup>	William M. Edwards <sup>etal</sup>	1271	195		Lot 51 + 52
	"			William <sup>M. Jr.</sup>	"	1271	195		

one



# DIRECT or GRANTOR Index to Deeds — Greenville County, S. C.

( )

( )

Open at Proper Tab according to First Letter or Letters of Name and refer to Buff Sub-Index sheet for page reference.

FILE NUMBER DATE OF RECORD	GRANTORS FAMILY NAMES	GIVEN NAMES ABCDEFGH	GIVEN NAMES IJKLMNO	GIVEN NAMES PQRSTUWXYZ	GRANTEES	BOOK	PAGE	No. of Acres	BRIEF DESCRIPTION, LOCATION, ETC. ( Not Warranted )
2168 July 16, 1986	Edwards			M. J. Williams W. Williams	Randall S. Edwards	1271	196		Lot 49 Elaine ct.
2169 July 16, 1986	"			M. J. Williams W. Williams	" "	1271	196		
2170 July 16, 1986	"			M. J. Williams W. Williams	Randall S. Edwards	1271	197		Lot 45 Elaine ct.
2171 July 16, 1986	"			M. J. Williams W. Williams	" "	1271	197		
2172 July 16, 1986	"			M. J. Williams W. Williams	William M. Edwards	1271	198		Lot 47 Elaine ct.
2173 July 16, 1986	"			M. J. Williams W. Williams	" "	1271	198		
2174 July 16, 1986	"			M. J. Williams W. Williams	Yardley W. Edwards	1271	199		Lot 48 Elaine ct.
2175 July 16, 1986	"			M. J. Williams W. Williams	" "	1271	199		
2176 July 16, 1986	"			M. J. Williams W. Williams	Judith E. Williams	1271	200		Lot 50 Elaine ct.
2177 July 16, 1986	"			M. J. Williams W. Williams	" "	1271	200		
3431 July 24, 1986	"		John P.	W. Williams	Charles E. Westley	1271	851		Lot 144 Saluda Circle. Whiteledge
4016 July 29, 1986	"		H. H. H.	W. Williams	" "	1271	851		Sec. III
6391 Aug 14, 1986	"	Agnes S + Markley			Richard E. Bice	1272	84		Lot
7369 Aug 21, 1986	"	Agnes S + Markley			David W. Edwards	1273	477		Lot
	"		James W. Clayton Jr.		Blair Bell Inc.	1273	991		Lot 50 McLester Ave Lake Forest
	"		Frank Margaret		" "	1273	991		Lot Sec. I

# DIRECT or GRANTOR Index to Deeds — Greenville County, S. C.

(21)

Open at Proper Tab according to First Letter or Letters of Name and refer to Buff Sub-Index sheet for page reference.

( )

FILE NUMBER DATE OF RECORD	GRANTORS FAMILY NAMES	GIVEN NAMES ABCDEFGHIJ	GIVEN NAMES KLMNOPQ	GIVEN NAMES RSTUVWXYZ	GRANTEES	BOOK	PAGE	No. of Acres	BRIEF DESCRIPTION, LOCATION, ETC. ( Not Warranted )
7725 Aug 22, 1986	Edwards	Builders Inc.			Ollie B. Anderson <sup>etal</sup>	1274	190		Downs Sec. II Lot 160 Dartman Dr. River
8943 Sept 4, 1986	"	SA M. J. <sup>etal</sup> Should J.			Dugan G. Bauersfeld <sup>etal</sup>	1275	106		pt lot 6 Rustic Estates Mauldin
"	"	Jaye J. <sup>etal</sup>			"	1275	106		"
15121 Oct 14, 1986	"	Alan R.			W. Debra Bennett <sup>etal</sup>	1278	326		Wiles Lot 13 Cannon Ave, Augustus Rd.
16633 Oct 24, 1986	"	Clarence <sup>A. Jr. etal</sup>			Ern. Bent + Associates <sup>etal</sup>	1279	115		Partnership Agreement
17522 Oct 29, 1986	"	Edward, Bridges + McDonald			David J. Hawkins <sup>etal</sup>	1279	461		Lot 90
24120 Dec 9, 1986	"	Agnes + Markley <sup>S A</sup> Sobaby			Cecil J. Edward	1282	729		Lot also 1.8 acs. Ave
24931 Dec 15, 1986	"	Mary H.			Samuel M. Rast <sup>etal</sup>	1283	280		Lot 14 Green Vale, Willems Ave
26466 Dec 23, 1986	"	Builder			Jackie B. McCown	1284	132		Lot 104 "Portion of River View"
26257 Dec 23, 1986	"	M. W.			Jeffrey D. Edward	1284	160	0.40	ac. Bates, Sp. (Life Estate Reserved) also 0.29 ac. Farmview Dr. Bates Sp.
26256 Dec 23, 1986	"	M. W.			Jeffrey D. Edward	1284	161		pt lot 2 Bencombe Rd. Bates Sp.
28702 Jan 7, 1987	"	Builder			Richard J. Wetteman <sup>etal</sup>	1285	869		Place Lot 8 Monarch Place "Wedgewood"
29604 Jan 15, 1987	"	Agnes + Markley <sup>S A</sup>			Tony A. Wallace	1286	340		lot
29605 Jan 15, 1987	"	Agnes + Markley <sup>S A</sup>			Walter W. Edward	1286	339		Lot
33415 Feb 16, 1987	"	M. Stone <sup>etal</sup>			Marie Jane Ship <sup>By Agent etal</sup>	1288	444		Dennee Lot 73 Brookview Circle Thomas
"	"	Janet R. <sup>etal</sup>			" " "	1288	444		

# DIRECT or GRANTOR Index to Deeds — Greenville County, S. C.

REG. U. S. PAT OFFICE *ChumCott* County Indexes Since 1888 An Identifying Trade Mark

☞ Open at Proper Tab according to First Letter or Letters of Name and refer to Buff Sub-Index sheet for page reference.

COTT FAMILY NAME INDEX No. 75 © 1949  
MADE BY THE COTT INDEX COMPANY, COLUMBUS, OHIO  
SOLD BY PHOTO COPY SUPPLY, MAULDIN, S. C.

(R)

FILE NUMBER	DATE OF RECORD	GRANTORS FAMILY NAMES	GIVEN NAMES ABCDEFGH	GIVEN NAMES IJKLMNO	GIVEN NAMES PQRSTUVWXYZ	GRANTEES	BOOK	PAGE	No. of Acres	BRIEF DESCRIPTION, LOCATION, ETC. (Not Warranted)
35678	Mar 31 1987	Edwards	<del>cancelled same as last entry</del> Morton T. #7275	Feb- 3, 1993 217.1504 pg 225	Piedmont Petroleum Corp.	1289	504		Memorandum of Lease Agreement	
36649	Mar 10 1987	"	Bettye J.		Samuel Taylor Edwards et al	1289	917		Power of attorney	
36648	Mar 10 1987	"			Samuel Taylor Edwards et al	1289	920		Power of attorney	
38377	Mar 17 1987	"	M. Thomas		M. Thomas et al	1290	701		Lot 73 Brookview Circle	
"	"	"	Janet R.		" " "	1290	701		Shannon Terrace for Orig see Deed Bk 1288 pg 444	
38151	Mar 17 1987	"	AKA Paula G. Harper		Charles S. Edwards	1290	629		Villas Harig Prop. Regime Int Unit 24 A Sugar Creek	
44391	Apr 17 1987	"	Mary S.		Laurens Electric Cooperative Inc.	1292	934		Right of way	
46394	Apr 29 1987	"	James +	J. Kenneth	Robert E. McCastor	1293	661		Lot 188 Dent Dr. Ann Park	
46518	April 30 1987	"	Bulden Inc		James S. Carter et al	1293	691		Lot 63 + pt Sec III Two Pine	
47223	May 4 1987	"	Uelma E		John R. Con et al	1294	52		Lot 10 Fairing Ave Springfield	
47613	May 5 1987	"		W. M.	Ralph E. Ross et al	1294	186	.40	ac Woodland Lane	
51098	May 22 1987	"		Thomas	Frank M. Edwards et al	1295	574		Power of attorney	
51099	May 22 1987	"		Thomas	Thomas E. Edwards et al	1295	591		Power of attorney	
52621	June 1 1987	"	Ethel H.		Vance E. Edwards	1296	201		Power of attorney	
52620	June 1 1987	"		Vance E	Ethel H. Edwards	1296	207		Power of attorney	
54706	June 9 1987	"	Bulden Inc		Scott D. Kidd	1297	63		Lot 9 Wedgewood Place Sec 2	

# DIRECT or GRANTOR Index to Deeds — Greenville County, S. C.

(R1)

REG. U. S. PAT. OFFICE *Chas. McCott* County Indexes Since 1888 An Identifying Trade Mark

Open at Proper Tab according to First Letter or Letters of Name and refer to Buff Sub-Index sheet for page reference.

COTT FAMILY NAME INDEX No. 75 © 1949  
MADE BY THE COTT INDEX COMPANY, COLUMBUS, OHIO  
SOLD BY PHOTO COPY SUPPLY, MAULDIN, S. C.

FILE NUMBER	GRANTORS FAMILY NAMES	GIVEN NAMES ABCDEFGH	GIVEN NAMES IJKLMNO	GIVEN NAMES PQRSTUWXYZ	GRANTEES	BOOK	PAGE	No. of Acres	BRIEF DESCRIPTION, LOCATION, ETC. ( Not Warranted )
DATE OF RECORD									
54748 June 10, 1987	Edwards	In. Builder			<i>Jr. et al</i> Edward D. Prozell	1297	80		Lot 63 Wedgewood Place Terrace
56845 June 22, 1987	"	"	Marcelle	Sam J.	<i>et al</i> James W. Herron	1297	930		Lot 73 Dexter Dr. Chapel
57421 June 24, 1987	"	In. Builder			<i>In.</i> Advent Construction Co.	1298	161		Lot 117 River Downs
58485 June 30, 1987	"	M. Elain			Greenville County	1298	619		Drainage Assistance Agreement
1448 July 8, 1987	"	"	M. Thomas	<i>et al</i>	Marilyn Elaine Shippe	1299	297		Lot 73 Shannon Terrace In city See Deed Bk. 1290 pg 701
4645 July 27, 1987	"	In. Builder			<i>et al</i> Russell W. Neumann	1300	799		Lot 97 Delaney Rd. River Downs Sec 2
7888 Aug 13, 1987	"	Builders Inc.			<i>et al</i> H. Daniel Glymph Jr.	1302	402		Lot 159 Pt g River Downs
8145 Aug 14, 1987	"	Ans B			<i>et al</i> Edgardo Olvera	1302	508	0.57	a. Edward Rd. St. Chick Spgs Sp.
8089 Aug 14, 1987	"	Car Op In Builder		M. Thomas	<i>et al</i> Lawrence H. Poole	1302	426		lots 32+36 Oakland Ave + Arne
8489 Aug 18, 1987	"	"	Mason K.	<i>et al</i>	Daryl L. Pittman	1302	493		Lot 114 River Downs In. II
8721 Aug 19, 1987	"	"	Karen B James	<i>et al</i>	Bank of Brew	1883	529		Collateral Assignment
9678 Aug 25, 1987	"	"	Johnny	Shirley	<i>et al</i> Shirley Kelly	1302	816		Lot Cleveland Sp.
	"	"	William	M. S.	Judith E. Williams	1303	307		Lot 46
	"	"	William	J. S.	"	1303	307		



# DIRECT or GRANTOR Index to Deeds — Greenville County, S. C.

(S1)

REG. U. S. PAT OFFICE *ChumCott* County Indexes Since 1888 An Identifying Trade Mark

Open at Proper Tab according to First Letter or Letters of Name and refer to Buff Sub-Index sheet for page reference.

COTT FAMILY NAME INDEX No. 75 © 1949  
MADE BY THE COTT INDEX COMPANY, COLUMBUS, OHIO  
SOLD BY PHOTO COPY SUPPLY, MAULDIN, S. C.

FILE NUMBER DATE OF RECORD	GRANTORS FAMILY NAMES	GIVEN NAMES ABCDEFGHIJ	GIVEN NAMES JKLMNO	GIVEN NAMES PQRSTUVWXYZ	GRANTEES	BOOK	PAGE	No. of Acres	BRIEF DESCRIPTION, LOCATION, ETC. ( Not Warranted )
26489 Dec 7, 1987	Edwards			m. J. <sup>etc</sup> William <sup>etc</sup>	Ann B. Edward <sup>etc</sup>	1312	205		Lot 2 Page of William M. Edward plot Bc. 146 pg 83
27180 Dec 10, 1987	"		Gianne W.		Clint E. Edwards	1312	608		Power of Attorney
27179 Dec. 10, 1987	"	Clint E.			Gianne W. Edwards	1312	612		Power of Attorney Lake Forest Heights
27186 Dec. 10, 1987	"	Clint E.			Gianne W. Edwards	1312	616		Int. Lot 6 Sweetbrier Rd. Sec 2 Sudgewood Place
27353 Nov 11, 1987	"	In Builder			A Michel Pelletier <sup>etc</sup>	1312	722		Lot 14 Monarch Place Sec. 2
28007 Dec 16, 1987	"			By Greenville County Probate Judge (minor) Melissa Suzanne	James A. Edwards	1313	37		Conservatorship
28257 Dec 17, 1987	"	Evelyn B. et al			Brenda E. Miller	1313	190		Lot 9 plot Bc 14-7 pg 100
28864 Dec 20, 1987	"			W. M.	Frank M. Clew	1313	574	15.01 ac	More Bridge Rd.
30469 Jan 4, 1988	"			John P <sup>etc</sup> H. <sup>etc</sup> Randy	Dream Valley Estate	1314	540		Restriction
31539 Jan 15, 1988	"			Robert W.	Margaret J. Edward <sup>etc</sup>	1315	210		Power of attorney Woodly <sup>etc</sup> Phase 1 pg lot 63 Foyland Rd. Nantux
31827 Jan 18, 1988	"			J. Ruffian Sarah A.	Jeffrey C. Dutzman	1315	372		Page 2 of Kings Acres lot 35 Sullivan Drive Chuk
32311 Jan 21, 1988	"			Michael	Lonya J. Edward	1315	574		Shunny Slopes Sub. Sec 3 Lot 183 Bubbling Creek Rd
33266 Jan 28, 1988	"	to United States Donald R.		Marshall	United States of America	1316	77		

(over)

# DIRECT or GRANTOR Index to Deeds — Greenville County, S. C.

REG. U. S. PAT. OFFICE *Chas McCott* County Indexes Since 1888 An Identifying Trade Mark

☞ Open at Proper Tab according to First Letter or Letters of Name and refer to Buff Sub-Index sheet for page reference.

COTT FAMILY NAME INDEX No. 75 © 1949  
MADE BY THE COTT INDEX COMPANY, COLUMBUS, OHIO  
SOLD BY PHOTO COPY SUPPLY, MAULDIN, S. C.

( T )

FILE NUMBER DATE OF RECORD	GRANTORS FAMILY NAMES	GIVEN NAMES ABCDEFGHIJ	GIVEN NAMES KLMNO	GIVEN NAMES PQRSTUVWXYZ	GRANTEES	BOOK	PAGE	No. of Acres	BRIEF DESCRIPTION, LOCATION, ETC. ( Not Warranted )
34204 Feb 4, 1988	Edwards			Jerry R.	Cherry Hill Sec 1	1316	594		Amendment to Restrictive Covenants Lots 1, 2, 3, 4, 9, 10, 24-28 Cherry Hill Blvd. Sec 1
" "	"			" "	" "	1316	594		
36169 Feb 22, 1988	"	B. P. Inc.			Fred M. Painter	1317	579		Sp. Sp. New Green abo. lot 5 Jones St Lot 4 Jones St, Corner Paul, Chick
39647 Mar 15, 1988	"			William L.	Faye C. Edwards	1319	432		Lot Fuller Ave Forestan Inc
40768 Mar 23, 1988	"			Mary W + William	Walter W. Wickliffe	1320	79		Lot 19 Henderson Forest
4715 Mar 29, 1988	"			Nancy R.	Dorothy L. Brown	1320	586		Lot 1a State Hwy 14 O'Neil
42092 Mar 31, 1988	"			Buildee	Martin E. Royce	1320	798		at Cynthia J Royce Lot 26 plat Survey for Martin E.
47049 May 2, 1988	"			Agnes S + Markley	Alan W. Ruiz	1323	712		Lot Ruiz Lot Survey for Alan W. + Barbara
49214 May 2, 1988	"			Alvin + Patricia	Richard W. Bright Jr.	1323	806		Holiday Hills Sec 2 Lots 21 + 22 Ch. Holiday Rd + Jones Ave
48460 May 9, 1988	"			Reba L.	Chris F. Childers	1324	530		Lot 12 Jane Bone Sub
52959 May 31, 1988	"			W. Wiley	Michael H. Bastian	1326	710		Lots Sec 2 Lot 32 Fairbank Circle Fairview
52868 May 31, 1988	"			Buildee Inc.	Patrick G. Hogan	1326	779		Lot 101 Portion of River Downs Sec
52741 June 3, 1988	"			David	Sec of State of S.C.	1327	242		Amended Articles of Incorporation
54251 June 8, 1988	"			Alvin B + Vance E	Philip Lee Cassey	1327	530		at Ed + Christy Rd Don for title 1.95 ac + Memorial
54651 June 9, 1988	"			James L	Thomas M. Jones	1327	659		Redditts Place Heritage State Lot 186 Jones Trail +
54655 June 9, 1988	"			Alvin B.	Daylor C. Cunningham	1327	671		Chick Sp. Sp. Jones at pt lots 10 + 8 Randle St.

# DIRECT or GRANTOR Index to Deeds — Greenville County, S. C.

(71)

REG. U. S. PAT. OFFICE *Chem-Lette* County Indexes Since 1888 An Identifying Trade Mark

Open at Proper Tab according to First Letter or Letters of Name and refer to Buff Sub-Index sheet for page reference.

COTT FAMILY NAME INDEX No. 75 © 1949  
MADE BY THE COTT INDEX COMPANY, COLUMBUS, OHIO  
SOLD BY PHOTO COPY SUPPLY, MAULDIN, S. C.

FILE NUMBER DATE OF RECORD	GRANTORS FAMILY NAMES	GIVEN NAMES ABCDEFGHIJ	GIVEN NAMES JKLMNO	GIVEN NAMES PQRSTUVWXYZ	GRANTEES	BOOK	PAGE	No. of Acres	BRIEF DESCRIPTION, LOCATION, ETC. ( Not Warranted )
54653 June 9, 1988	Edwards	B. Olin			Dayla C. Cunningham	1327	675		Chick Sparrow Green Lot pt. Lot 10 + 8 Handed St
5549 June 13, 1988	"	Jr. Builder		Robert J.	Sam R. Harding	1327	905		Lot 7 El-Rae Estate Area
56300 June 17, 1988	"	Walis N. Edwards			Joseph A. Freeman	1328	677		Woodwood Place Lot 26 Monarch Place Sec. 2
57270 June 23, 1988	"	Doris M.		estate of by RL King Charles	George C. Glenn, et al Walis N. Edwards	1329	236		Scenic Dr., Montevideo Near T.A. Lots 13+14 + pt. lot 15 West Montevideo, West of Distribution Lot 13+14 + pt. lot 15 West Scenic Dr.
57369 June 23, 1988	"	Deborah R.		Deborah R. Edwards	Doris M. Edwards	1329	234		Lot 13+14 + pt. lot 15 West Scenic Dr.
662 July 1, 1988	"	Deborah R.			Christopher Joseph Hoyle	1330	168		Industrie Dr. Lot 9 Sec. 1 Subd for Burlington Village Sec. 4
1968 July 5, 1988	"	Ingle		J.C.	Sophie Edwards	1330	482		Lot 23 Sec 4 Piedmont Hwy.
2045 July 12, 1988	"	Doris		P.R. etc Sam R.	Robert E. Names	1331	416		General power of attorney
4319 July 14, 1988	"			Robert White	Sam R. Edwards	1331	591		Deed of Distribution 38 Water Ave = Lot 17 Parkview Hqs
5217 July 29, 1988	"			Robert White	Louise D. Edwards	1332	751		Deed of Distribution, Lot 26 Beverly Rd. Tabler Sp. Sec Porter
5419 July 29, 1988	"			Robert White	"	1332	751		Walnut Lane Bates Sp. Deed of Distribution Lot 9
6421 Aug 4, 1988	"	Evelyn W.		King Charles	Doris J. Edwards	1333	344		Lot 9 Walnut Lane, Bates Sp. Sec 3 Monaghan Mills Village Lot 26 Donaldson St.
9224 Aug 19, 1988	"			Rita Duffie	Mary A. Ingle	1333	346		Springwood Cemetery Lot 196 Sec B-3 graves
					Leila C. Wilson	1333	971		
					Eddie Martin Porter	1335	652		



# DIRECT or GRANTOR Index to Deeds — Greenville County, S. C.

REG. U. S. PAT. OFFICE *ChamCott* County Indexes Since 1888 An Identifying Trade Mark

Open at Proper Tab according to First Letter or Letters of Name and refer to Buff Sub-Index sheet for page reference.

COTT FAMILY NAME INDEX No. 75 © 1949  
MADE BY THE COTT INDEX COMPANY, COLUMBUS, OHIO  
SOLD BY PHOTO COPY SUPPLY, MAULDIN, S. C.

(U)

FILE NUMBER DATE OF RECORD	GRANTORS FAMILY NAMES	GIVEN NAMES ABCDEFGH	GIVEN NAMES IJKLMNO	GIVEN NAMES PQRSTUVWXYZ	GRANTEES	BOOK	PAGE	No. of Acres	BRIEF DESCRIPTION, LOCATION, ETC. ( Not Warranted )
10903 Aug 3, 1988	Edwards	Jane B.			Robert David Roper <sup>etal</sup>	1336	507		Lot Quillen Ave. Ft. Inn
12597 Sept 1, 1988	"	Jane Bueden			Neil W. Lindblom <sup>III</sup> <sup>etal</sup>	1336	928		Lot 12 Half mile Lake Phase
12692 Sept 15, 1988	"			Shirley R.	John H. Edwards	1338	143		Lot 18 + 19 Watchliffe Way
15028 Sept 22, 1988	"	Betty J.			Dwain J.	1338	880		Subd. 111. 193 pg 306 Subd. Amendment to Plat of Sub
16898 Oct 3, 1988	"	Barry J.		Spie D.	James E. Stephenson <sup>etal</sup>	1340	87		Lot Rock Creek Dr.
17717 Oct 7, 1988	"			Joy J.	Helen H. Jemel	1340	581		Unit # 20 Oak Grove Village
"	"			R. Kimberly	"	1340	581		Cont. Half prop. Rezone
17781 Oct 10, 1988	"			Robert J.	Paul H. Squire <sup>etal</sup>	1340	611		Lot 2 = 0.30 ac. Shaulden Dr.
18235 Oct 12, 1988	"			By United States Bankruptcy Court Johnnie Mae <sup>etal</sup>	United States Bankruptcy <sup>Court</sup> <sup>etal</sup>	1340	847		Bankruptcy Petition
21065 Oct 31, 1988	"	Jane Bueden			Mark L. Bridger <sup>etal</sup>	1342	582		Lot 16, Half mile Lake Phase
21109 Oct 31, 1988	Edward	Charles			Antonio E. Haldaday <sup>etal</sup>	1342	609		Lot 22 Whitestone Ave Adams
"	"	Brenda G.			"	1342	609		mpie Estates
21176 Oct 31, 1988	Edward			Don	William F. Edwards	1342	634		Deer Oaks Lot 19 E. Woodburn Drive
22242 Nov 10, 1988	"	Danny P. & Linda	Leale		Thomas C. Johnson <sup>etal</sup>	1343	888		Lot 24 Lot 25, Greenville Rd.
24228 Nov 17, 1988	"	Arthur & Juanita			Southern Bell Telephone + Telegraph Co. <sup>etal</sup>	1344	541		Right of way
35485 Nov 28, 1988	"	Jane Bueden			William H. Northrop <sup>etal</sup>	1345	327		Lot 91 Pt. River Down Sec II

# DIRECT or GRANTOR Index to Deeds — Greenville County, S. C.

(U1)

REG. U. S. PAT. OFFICE *Chas McClellan* County Indexes Since 1888 An Identifying Trade Mark

Open at Proper Tab according to First Letter or Letters of Name and refer to Buff Sub-Index sheet for page reference.

COTT FAMILY NAME INDEX No. 75 © 1949  
MADE BY THE COTT INDEX COMPANY, COLUMBUS, OHIO  
SOLD BY PHOTO COPY SUPPLY, MAULDIN, S. C.

FILE NUMBER DATE OF RECORD	GRANTORS FAMILY NAMES	GIVEN NAMES ABCDEFGHIJ	GIVEN NAMES JKLMNOPQ	GIVEN NAMES RSTUVWXYZ	GRANTEES	BOOK	PAGE	No. of Acres	BRIEF DESCRIPTION, LOCATION, ETC. ( Not Warranted )
25759 Nov 29, 1987	Edwards		W. Kyle Edward		Metropolitan Savings Bank et al	1345	492		Right of way (293-1-26)
26178 Dec 1, 1988	"	Builders, Inc.			J. Michael Henderson et al	1345	701		Lot 2 of Hedgerwood way
29184 Dec 19, 1988	"		John A.		Philip M. Bradshaw	1347	511		Lot 2 = 2.58 ac.
29298 Dec 20, 1988	"		PDR Janie White		Janie White Edward et al	1347	567		at Sycamore gate Lot 12 Sandpiper Way Phase
29445 Dec 21, 1988	"	Builder Assoc Inc.			Richard H. Shelton et al	1347	688		Lot 30 Bradley Oaks St North Hills
156 Jan 3, 1989	"	Ble			Mary C. Read et al	1348	923		Lot 60 Dalloway Ave + Remitt Lot 2
1504 Jan 11, 1989	"	Builders, Inc. By master of Daniel Garbarough Jr. Shirane of Moon Leane of			James H. Drake Jr.	1349	818		Lot 109 Raven Down Phase B
3183 Jan 23, 1989	"				Carolina Investors Inc Court et al	1350	807		Lot 9 Canchake 1
4380 Jan 31, 1989	"	By United States Bankruptcy Court et al			United States Bankruptcy Court et al	1351	488		Bankruptcy Petition
" "	"	By United States Bankruptcy Court et al			" "	1351	488		
4529 Jan 31, 1989	"	Bridges + McDonald Corp Indiv + Elee + Jr.			Dottie M. Phillips	1351	587		353 Lot 120 Thomas St + S.C. Hwy
4923 Feb 1, 1989	"	Alvin B.			St Michael Bruce	1351	707	33.52 ac	S.C. Hwy 101, Memorial Dr
" "	"			Stating by Elee + Jr. Perry et al Kempson John + Elee Lance E et al	" "	1351	707		
" "	"			E et al	" "	1351	707		
5006 Feb 2, 1989	"	Ethel H.			American Telephone + Telegraph Co. et al	1351	926		Easement Northwood Hills Sec III
5057 Feb 2, 1989	"	all in fact for E. Perry		Elizabeth T. Link	Gerald B. Pollard	1351	953		Lot 106 Covington Rd.

# DIRECT or GRANTOR Index to Deeds — Greenville County, S. C.

REG. U. S. PAT. OFFICE *Chas. M. Cook* County Indexes Since 1888 An Identifying Trade Mark

Open at Proper Tab according to First Letter or Letters of Name and refer to Buff Sub-Index sheet for page reference.

COTT FAMILY NAME INDEX No. 75 © 1949  
MADE BY THE COTT INDEX COMPANY, COLUMBUS, OHIO  
SOLD BY PHOTO COPY SUPPLY, MAULDIN, S. C.


( V )

FILE NUMBER DATE OF RECORD	GRANTORS FAMILY NAMES	GIVEN NAMES ABCDEFGHIJ	GIVEN NAMES JKLMNO	GIVEN NAMES PQRSTUVWXYZ	GRANTEES	BOOK	PAGE	No. of Acres	BRIEF DESCRIPTION, LOCATION, ETC. ( Not Warranted )
6416 Feb 13, 1989	Edwards				Larry R. Edward	1352	798		Tranny Co. Village Lot 40 See 4 Piedmont
6999 Feb 16, 1989	"				William A. Bridge <sup>et al</sup>	1353	106		+ 16 County Club Pr. Park Hots pt. lots 15 + 14 + pt. lots 11, 12, 15
7509 Feb 20, 1989	"			Included in Errors See Compendium	Compendium Co. Inc.	1353	494		water Easement for Run - off of Surface
8626 Feb 28, 1989	"	L Dorace			Donald James Portersfield	1354	213		Village See D Lot 13 Nagalk Ave. W. Whitewater
9555 Mar 3, 1989	"	Builder			Colley Scott <sup>et al</sup>	1354	900		mile Lake Phase I A Lot 2 2 1/2 mile Place, 2 1/2
11993 Mar 20, 1989	"	"			Herbert E. Shaper <sup>et al</sup>	1356	480		Lot 25 2 1/2 mile Lake Phase I
12623 Mar 24, 1989	"		Louise A.		American Telephone + Telegraph Co.	1356	878		Easement
13037 Mar 27, 1989	"		Raven G.		D. Jane Rebelat	1357	106		Row Requiring Unit # 146 Inglewood Dring
15169 Apr 10, 1989	"	Builder			R. A. Lukynow <sup>et al</sup>	1358	460		Lot 1 Stone Creek Subd.
19498 May 4, 1989	"		John B.		Patricia A. Edwards	1360	940	9/2	Lot 21 Deussen Place Sec I
23340 May 26, 1989	"		Martan		Ale M. Edwards	1363	25		Lot South Plaza Lewis Plaza
23518 May 31, 1989	"		Jesse P.		AKA Andrie S. Edwards Andrie S. Edwards	1363	191		Woodfield Dr. Lake View Hots Lot 22 Lot 22 Pascoe Dr.
24149 June 2, 1989	"	Deborah W.		D Donald	John R. Bayte <sup>et al</sup>	1363	651		Lot 68 Columbia Cr. College Hots
24667 June 6, 1989	"	Builders Inc.			Half Mile Lake Sub	1363	971		Restrictions see Bk 1323 pg 397 First Amendment of Covenants, Conditions
24649 June 6, 1989	"	Flch	Jackie E. Stow		Brunel. Allen <sup>et al</sup>	1363	959		Park Lot 121 Brookside Cr University
26914 June 21, 1989	"		Jackie S.		Salvatore Ciallombardo <sup>et al</sup>	1365	278		One Lot 32 Resstar Place Sec 2 Phase

# DIRECT or GRANTOR Index to Deeds — Greenville County, S. C.

(V1)

REG. U. S. PAT OFFICE *Chas. McCall* County Indexes Since 1888 An Identifying Trade Mark

 Open at Proper Tab according to First Letter or Letters of Name and refer to Buff Sub-Index sheet for page reference.

COTT FAMILY NAME INDEX No. 75 © 1949  
MADE BY THE COTT INDEX COMPANY, COLUMBUS, OHIO  
SOLD BY PHOTO COPY SUPPLY, MAULDIN, S. C.

FILE NUMBER DATE OF RECORD	GRANTORS FAMILY NAMES	GIVEN NAMES ABCDEFGH	GIVEN NAMES IJKLMNO	GIVEN NAMES PQRSTUVWXYZ	GRANTEES	BOOK	PAGE	No. of Acres	BRIEF DESCRIPTION, LOCATION, ETC. ( Not Warranted )
28921 July 3, 1989	Edwards	E. Perry <i>et al</i>			Roger Dale <i>et al</i> Leyon	1366	478		Lot 107 Covington Rd. Sec 3 Northwood Subd
"	"	Danna <i>et al</i>			"	1366	478		
28803 July 3, 1989	"	Bulder <i>et al</i>			Raymond L. <i>et al</i> Pursley	1366	388		Half Mile Lake Phase I-B Lot 18 Half Mile way
29718 July 10, 1989	"	B. P. <i>et al</i>			Fred Painter	1366	938		pt lot 36 Westmeadland Cr. <i>et al</i> Drew
29717 July 16, 1989	"	B. P. <i>et al</i>			Fred Painter	1366	914		pt lot 36 Westmeadland Cr. of <i>et al</i>
29924 July 11, 1989	"	Jane White			Daldyn W. Lyle	1367	051		pt lot 12 Sandpiper way Phase of <i>et al</i>
30706 July 17, 1989	"	Calvin K.			Evelyn W. Kelett	1367	482		Power of attorney
32132 July 20, 1989	"	Arrie + William <i>et al</i>			Greenville County	1368	96		Drainage Assistance Agreement
32658 July 26, 1989	"	<i>et al</i> Builder			Stephen E. <i>et al</i> Jupp	1368	307		Lot 9 Half Mile Lake Phase I-B Half Mile Lake Phase I-B
33473 July 31, 1989	"	"			Stephen D. <i>et al</i> McClade	1368	864		Lot 31 Half Mile way West View Ave Sec 4 E. Highland State
34244 Aug 3, 1989	"			Walter C. <i>et al</i>	Harrie E. Edwards <i>et al</i>	1369	293		Deed of Distribution Lot 11 Vantage Augusta Ave.
36660 Aug 17, 1989	"	Mary Lockaby			Michael E. Lockaby <i>et al</i>	1370	604		Bond for title Lot 11 + 12
38343 Aug 28, 1989	"	Bile + <i>et al</i>			Farnet Roye <i>et al</i> Dyrene	1371	523		Lot 33 Rehman Ave Paris Hgt
38448 Aug 28, 1989	"	Maxie <i>et al</i>			Eric Paul Alexander	1371	552	1.81	ac. Capeland Rd O'Neal Sp. Reserved Easement
"	"	Janis A <i>et al</i>			"	1371	552		
38996 Aug 30, 1989	"	NRK Kathryn Purcell Kathryn Leyon			Donna J. Harris	1371	841		Also Harris Prop Reg Unit 42 A Wildcat - Merry

# DIRECT or GRANTOR Index to Deeds — Greenville County, S. C.

REG. U. S. PAT OFFICE *ChumCott* County Indexes Since 1888 An Identifying Trade Mark

Open at Proper Tab according to First Letter or Letters of Name and refer to Buff Sub-Index sheet for page reference.

COTT FAMILY NAME INDEX No. 75 © 1949  
MADE BY THE COTT INDEX COMPANY, COLUMBUS, OHIO  
SOLD BY PHOTO COPY SUPPLY, MAULDIN, S. C.


( 2 )

FILE NUMBER DATE OF RECORD	GRANTORS FAMILY NAMES	GIVEN NAMES ABCDEFGHIJ	GIVEN NAMES JKLMNO	GIVEN NAMES PQRSTUVWXYZ	GRANTEES	BOOK	PAGE	No. of Acres	BRIEF DESCRIPTION, LOCATION, ETC. ( Not Warranted )
39273 Sept 1, 1989	Edwards		aka Eugene	Edwards	Libor Inc	1372	37		Lot E North St + William St
40310 Sept 1, 1989	"		Sullivan		Brenda Sullivan	1372	480		St white Horse Rd
40285 Sept 7, 1989	"	B. P	Inc		W. Donald Queen	1372	529		St Hubert St Green
41305 Sept 11, 1989	"	Budden			Jim W. Bishop	1372	975		Like Phase 3 Lot 31 E Sycamore St. Hwy mile
41452 Sept 13, 1989	"		Nancy		Nasmi Ryals	1373	174	2.07 ac	Queen Rd. Drive Sp.
42551 Sept 14, 1989	"	Benge H.			Harela B. Edwards	1373	240		Int Lot 12 E. Eule St. Sec 7
44681 Sept 21, 1989	"			Robert	William J. Squire	1373	830		Int Lot 1 = 0.29 ac. Blendlyou Cr.
44830 Oct 4, 1989	"	Budden			Jim W. Taylor	1375	11		Phase 3. Lot 16 S River Down Sec II
46169 Oct 4, 1989	"	B. P. Inc			Phoe S. Gardner	1375	41	2.16 ac	Lot 13 plot of Property of D. D. Taylor
46318 Oct 12, 1989	"	Budden			Dee M. Lake Subd.	1376	5		Retention for 2ndly Mile Lake Subd. Declaration of Covenants, Conditions +
47267 Oct 13, 1989	"			See 21.	Reba S. Wells	1376	80		Pages of attorney
49581 Oct 19, 1989	"	Budden			Louis R. Doolin	1376	707		Like Phase 2 Lot 101 Propert. ct. Lake Mile
" Nov 1, 1989	"	Benjamin Perry		Kance C.	John Dometrus	1377	963		Lots 72, 73 + 74 plot Bk 12w
"	"	Alvin B.			"	1377	963		Pg 4
"	"	B. P. Inc			"	1377	963		"
53799 Nov 30, 1989	"	Budden			Jay W. Doocook	1380	943		Like Phase 2 Lot 97 only hwy cont. Lake Mile

# DIRECT or GRANTOR Index to Deeds — Greenville County, S. C.

(W1)

REG. U. S. PAT OFFICE *Chas. McCall* County Indexes Since 1888 An Identifying Trade Mark

 Open at Proper Tab according to First Letter or Letters of Name and refer to Buff Sub-Index sheet for page reference.

COTT FAMILY NAME INDEX No. 75 © 1949  
MADE BY THE COTT INDEX COMPANY, COLUMBUS, OHIO  
SOLD BY PHOTO COPY SUPPLY, MAULDIN, S. C.

FILE NUMBER DATE OF RECORD	GRANTORS FAMILY NAMES	GIVEN NAMES ABCDEFGH	GIVEN NAMES IJKLMNO	GIVEN NAMES PQRSTUVWXYZ	GRANTEES	BOOK	PAGE	No. of Acres	BRIEF DESCRIPTION, LOCATION, ETC. ( Not Warranted )
53924 Nov 26 1981	Edwards			<i>Edwards By P.R.</i> <i>Robison W.</i>	Clinton Hedner Edwards	381	20		<i>Part 1</i> <i>Deed of Distribution, 2.812 ac.</i>
54332 Dec 1 1981	"	<i>of Mac</i> <i>Clair</i>			J. P. Burnett	381	275		<i>Plot 2 Sec 9 Woodside Hgt</i> <i>Place, also pt of lot 29</i>
55496 Dec 8 1989	"	<i>E. Perry</i>			Richard H. Warden	382	27		<i>Plot 30 Sawmill Ave, Parkway</i> <i>while date phase 1-C</i>
56000 Dec 18 1989	"	<i>Benjamin</i>			Sara C. Stratton	382	747		<i>Plot 30 Hwy mile way Hwy</i>
57004 Dec 23 1989	"	<i>Hedner</i> <i>Clinton</i>		<i>By P.R.</i>	George C. Edwards	383	366		<i>Part 1</i> <i>Deed of Distribution, 2.812 ac.</i>