

DIRECT or GRANTOR Index to Deeds — Greenville County, S. C.

REG. U. S. PAT. OFFICE *Chas McCath* County Indexes Since 1888 An Identifying Trade Mark

Open at Proper Tab according to First Letter or Letters of Name and refer to Buff Sub-Index sheet for page reference.

COTT FAMILY NAME INDEX No. 75 © 1949
MADE BY THE COTT INDEX COMPANY, COLUMBUS, OHIO
SOLD BY WALKER, EVANS & COGSWELL CO., CHARLESTON, S.C.

(A)

FILE NUMBER DATE OF RECORD	GRANTORS FAMILY NAMES	GIVEN NAMES ABCDEFGHIJ	GIVEN NAMES KLMNO	GIVEN NAMES PQRSTUVWXYZ	GRANTEES	BOOK	PAGE	No. of Acres	BRIEF DESCRIPTION, LOCATION, ETC. (Not Warranted)
15821 Jan 2, 1975	Duncan	C. Hiram	Marie G	etal.	Violetta D Goodell	1012	531		cont lot 5 Old Glassy Mt. Rd, Highland Sp.
"	"	B. Elmer	R. Jimmie	etal.	" "	1012	531		
15820 Jan 2, 1975	"	C. Hiram	Marie G	etal.	Phyllis D Goodlett	1012	535		cont lot 4 Old Glassy Mt. Rd, Highland Sp.
"	"	B. Elmer	R. Jimmie	etal.	" "	1012	535		
22088 Mar 26, 1975	"	Reacham Holmes	Montgomery Latham		Dom J. Bruce, etal.	1015	966		Bank Place Gville Tp. Lots 2 + 3 Blk. B
22203 Mar 27, 1975	"	<i>cancelled</i> Dennie S. Tankersley RMC	11-13-75 + Mrs. #12700	8ct. Bk. 34-408	Joe Joe D + L. Asom	1016	44		Real Property Agree. East Chick Sp. Tp
23521 Apr 11, 1975	"	Mrs. Esther			Milton M. Shockley, etal.	1016	643		lot 30 Maulsby Dr. "Holtglen"
24723 Apr 24, 1975	"	Ethel D.			Donald B. Hayes	1017	320		lot near Riley Smith Dr. "Pure Brook Estn."
25019 Apr 29, 1975	"			Thomas J	John R. Jarr, etal.	1017	472		lot 26 Runyon Dr. Conjunction Affidavit for Public Rd.
25308 May 1, 1975	"	Elmer		etal.	Gville County	1017	614		
29621 June 16, 1975	"	Christine E.			Beattie Iduff Bldg. Inc	1019	914		Option
1495 July 17, 1975	"			Mildred B. etal	M. L. Farmer, etal	1021	422	0.4	Acres County Rd. "Lake Lanier"
2727 July 31, 1975	Duncan	J. V.			Earl Brisack, etal	1022	66		cont lot 932 Tryon Dr -
2780 July 31, 1975	"	D. James	Worwin C		D. C. Natl Bk	1022	104		Real Property Agree
3799 Aug 11, 1975	"	Carol J			Jeffrey A Omdorff, etal	1022	550		lot 42 Norbert St. Elizabeth
4142 Aug 14, 1975	"		Ollie O		Joe Joe D + L. Asom.	1022	714		Real Property Agree

DIRECT or GRANTOR Index to Deeds — Greenville County, S. C.

(A-1) REG. U. S. PAT. OFFICE *Crum-Cott* County Indexes Since 1888 An Identifying Trade Mark


Open at Proper Tab according to First Letter or Letters of Name and refer to Buff Sub-Index sheet for page reference.

COTT FAMILY NAME INDEX No. 75 © 1949 MADE BY THE COTT INDEX COMPANY, COLUMBUS, OHIO SOLD BY WALKER, EVANS & COGSWELL CO., CHARLESTON, S. C.

FILE NUMBER DATE OF RECORD	GRANTORS FAMILY NAMES	GIVEN NAMES ABCDEFGHIJ	GIVEN NAMES JKLMNO	GIVEN NAMES PQRSTUVWXYZ	GRANTEES	BOOK	PAGE	No. of Acres	BRIEF DESCRIPTION, LOCATION, ETC. (Not Warranted)
4220 Aug. 15, 1975	Numcan		B. Julius		Reddie B. Numcan	1022	725		"Blue Mountain Park" Int. Lot 39 Dable Ct., Paris Mt. Tp.
6543 Apr. 10, 1975	"	Christine Eggs			Wiley M. Crittenden, Jr.	1023	914		pt. Tract 2 Sulphur Springs Rd.
9418 Oct. 8, 1975	"			Ed Thomas E.	Jerry M. Campbell	1025	482		Lot Fairview Ave. (formerly Selwath St.) and Hilton St. areas, Chick Springs Tp.
"	"			"	"	1025	482		Rd. Co. Hwy. 250 Grant Tp. Int. Lots 11, 12 + 13 White Horse
11003 Oct. 24, 1975	"		Elaine W. Miriam	etal.	Eleonor C. Wrenn	1026	284		"Alta Vista" pt. Lot 48 Afton Ave.
12545 Nov. 12, 1975	"		Digon, Jr. Jimmings		J. Ladson Boyle etal.	1027	104		Int. Lot 12 "Wynette Eats."
13023 Nov. 11, 1975	"			etal. Philip R.	James S. Anderson etal.	1027	431		Real Property Agreement
"	"			etal. Mike J.	"	1027	431		
13857 Nov. 25, 1975	"		D. Marion E.		Daniel T. Brown etal.	1027	708		Real Property Agreement
18186 Jan. 16, 1976	"	Charley J.	+		Patricia B. James R. Campbell, Jr.	1030	318		Real Property Agreement
18269 Jan. 19, 1976	"	Francis J.			James D. Jenkins	1030	367		Real Property Agreement
18758 Jan. 23, 1976	"	Charles J.			Fred. Fred. D. & S. Green.	1030	621		Real Property Agreement
"	"				"	1030	621		
18880 Jan. 16, 1976	"	Ms. Combs, Bonnie		8-31-87 # Doris S. Lankford	Fred. Fred. D. & S. Green.	1030	684		Real Property Agreement
20640 Feb. 13, 1976	"			Mason, etal. Shelma	Greenville County	1031	636		Petition Dedicated Road R/W
22671 Mar. 6, 1976	"	Edna V.			Edna Dennis Hoffmann etal.	1032	700		"Parkdale" Lot 41 Woodbridge Dr.

DIRECT or GRANTOR Index to Deeds — Greenville County, S. C.

REG. U. S. PAT. OFFICE *Chas McCatt* County Indexes Since 1888 An Identifying Trade Mark

 Open at Proper Tab according to First Letter or Letters of Name and refer to Buff Sub-Index sheet for page reference.

COTT FAMILY NAME INDEX No. 75 © 1949
MADE BY THE COTT INDEX COMPANY, COLUMBUS, OHIO
SOLD BY WALKER, EVANS & COGSWELL CO., CHARLESTON, S.C.

(B)

FILE NUMBER DATE OF RECORD	GRANTORS FAMILY NAMES	GIVEN NAMES ABCDEFGHIJ	GIVEN NAMES KLMNO	GIVEN NAMES PQRSTUVWXYZ	GRANTEES	BOOK	PAGE	No. of Acres	BRIEF DESCRIPTION, LOCATION, ETC. (Not Warranted)
22829 Mar 9, 1976	Duncan			R. & Joseph	Earnest Michael ^{etal} Stockton	1032	754		Lot 31 Woodcliff
24937 Mar. 31, 1976	"			Thomas J	Steven D. Spacko ^{etal.}	1033	887		Rivergate Cleveland Tp. River Falls Lot 10 pt. Lot 9 River Dr. "Cool
30183 May 21, 1976	"	Bobby W +	Jamice A.		Donald Ray Wright	1036	729		"Jillwild" Lot 173 Malrose Ct.
30495 May 28, 1976	"		James R.	^{etal.}	Guille County	1036	925		Confirmation Application for Public RD
33341 June 21, 1976	"	Edna	Scarborough	Madden ^{etal}	Edna Scarborough Madden	1038	350		Julien Mill Dist. 7 Lot 12 Heatherly Dr. & Julien Rd.
1505 July 16, 1976	"	Dois T. +	Joe M.		Ralph L. Yeckley ^{etal}	1039	703		"Greenridge" See Ex II (Continued) Lots 94 thru 96 Fairlane Dr
2191 July 22, 1976	"		Jamie M.		Baron Public Service ^{Dist. Corum.}	1040	55		Right of Way
2191 July 22, 1976	"		Jamie M.		Baron Public Service ^{Dist. Corum.}	1040	57		Right of Way
5124 Aug 23, 1976	"	Cecyle B. +	Robert		Neal Allen Hamby ^{etal}	1041	608		+ Sylvania Pines Dr. Lot 4 Brighteye RD.
7326 Sept. 15, 1976	"	Evellette		^{etal.}	Sec. of State	1042	937		(Christian Ministries on Wheel Tr.) Certificate of Incorporation
8347 Sept. 27, 1976	"	Amaje M. +	Ralph	^{etal.}	Hiram C. Duncan ^{etal}	1043	487		cont. Lots 2 thru 7 = 6 Acs.
"	"	Nelson Pearle		^{etal.}	"	1043	487		Old Glassay Mt. rd. Highland Tp
8348 Sept 27, 1976	"	Collien	Jerome		Hiram C. Duncan ^{etal}	1043	490		Glassay Mt RD Highland Tp
8445 Sept 27, 1976	"		SIA Patricia B.	Nelson	J. Martin Robinson ^{etal.}	1043	521		cont. Lots 2 thru 7 = 6 Acs. Old Nate Eds. Sec. IV
9557 Oct 7, 1976	"			Patricia g. as Exec.	Ruby Sue of Duncan	1044	181		Lot 11 Del Nate RD. 100' Del 9 Greenville Tp.
9556 Oct. 7, 1976	"			Ruby Sue g. as Exec.	Ruby Sue of Duncan	1044	182		pt. Lot 3 Cothran St. Blk Baumswick Ave) Lot poplar Dr. (AKIA)

DIRECT or GRANTOR Index to Deeds — Greenville County, S. C.

(B-1) REG. U. S. PAT. OFFICE *Chas. McCall* County Indexes Since 1888 An Identifying Trade Mark


Open at Proper Tab according to First Letter or Letters of Name and refer to Buff Sub-Index sheet for page reference.

COTT FAMILY NAME INDEX No. 75 © 1949
MADE BY THE COTT INDEX COMPANY, COLUMBUS, OHIO
SOLD BY WALKER, EVANS & COGSWELL CO., CHARLESTON, S.C.

FILE NUMBER DATE OF RECORD	GRANTORS FAMILY NAMES	GIVEN NAMES ABCDEFGHIJ	GIVEN NAMES JKLMNO	GIVEN NAMES PQRSTUVWXYZ	GRANTEES	BOOK	PAGE	No. of Acres	BRIEF DESCRIPTION, LOCATION, ETC. (Not Warranted)
12571 Nov. 5, 1976	Duncan	Cecyle B.		Robert	Barry Dean Hall ^{etal}	1045	720		Lot 2 Singing Pines
13056 Nov. 12, 1976	"		Joseph C.	etal.	Barry W. Balding ^{etal}	1045	996		Lot 124 Beaufort St. "Heritage Hills"
"	"		Louis C.	etal.	"	1045	996		
18238 Jan. 7, 1977	"		Estelle		Dist. Comm. Berea Public Service	1049	336		Right of Way
20485 Feb. 3, 1977	"	Vincent as Exec.		David + Mary Taylor	Westminster Co., Inc.	1050	511	7.58	Green Oakland Ave.
20727 Feb. 7, 1977	"	Estelle R.			Theron E. Roberts, Jr. a ^{etal} ^{prop.}	1050	692		Power of Atty. Beverly Lane Green
23141 Mar. 3, 1977	"	D. Vincent			Beverly Apartments Inc.	1052	39		lot co. Baltimore St. + Beverly Lane Green
23142 Mar. 3, 1977	"	D. Vincent			John Loring America Inc.	1052	42		lot co. Baltimore St. + Lane Green
23629 Mar. 8, 1977	"	D. Vincent			John Loring America etal	1052	317		lot Baltimore St. + Beverly
24561 Mar. 17, 1977	"	Eddel Smith			James W. Duncan, Dist. Comm	1052	939	1	acre Black Dr.
24833 Mar. 21, 1977	"	Andrew K.		Loggia	Berea Public Service	1053	104		Right of Way (Chandler Dr.) "Morningstar"
31121 May 16, 1977	"		Lottie	Wallace	Kenneth Fred Courson etal	1056	678		lot 40 Collingwood Dr Extn. Gartt Tp.
3134 May 18, 1977	"	Flourence E.			Julia Loretta McGovern	1056	839		lot 27 White Horse Rd "Duron Park"
33611 Apr. 16, 1977	"				Pammy R. Sonell	1058	78		lot 167 Laurel Dr
34824 June 16, 1977	"	Dennis S. Tombsley 1976	4-17-84A. + Jr.	Willie M	First Fed. S. + L. Assoc	1058	749		Real Property Assoc. 29 also lot 60 Laurel Dr. Extn. Child Sp. Tp.
304 July 1, 1977	"	D. Vincent			Penta Associates a ^{pts.}	1059	820		lot co. Forest St. Extn. a U.S. Hwy

DIRECT or GRANTOR Index to Deeds — Greenville County, S. C.

REG. U. S. PAT. OFFICE *Chas McCott* County Indexes Since 1888 An Identifying Trade Mark

 Open at Proper Tab according to First Letter or Letters of Name and refer to Buff Sub-Index sheet for page reference.

COTT FAMILY NAME INDEX No. 75 © 1949
MADE BY THE COTT INDEX COMPANY, COLUMBUS, OHIO
SOLD BY WALKER, EVANS & COGSWELL CO., CHARLESTON, S.C.

1
(C)

FILE NUMBER DATE OF RECORD	GRANTORS FAMILY NAMES	GIVEN NAMES ABCDEFGHIJ	GIVEN NAMES JKLMNO	GIVEN NAMES PQRSTUVWXYZ	GRANTEES	BOOK	PAGE	No. of Acres	BRIEF DESCRIPTION, LOCATION, ETC. (Not Warranted)
537 July 6, 1977 3107	Duncan	Jard			Frances S. Duncan	1059	986		Wynne Jr. Rest, Battery 2 ^d . Subt. lot 2 = 2 Acs., Bldg which Spgs. Tp. Greer
July 29, 1977 4123	"		See Play		Anna B. Duncan	1061	407		Subt. Lot 2 Bearden Ave. Hills "Dea. I"
Aug 8, 1977 4161	"	Cecil B ^d Lynn			Herald P. ^{Estate, Inc.} Lynn Real	1062	19		Subt 96 Falkstone St. "Chestnut D'ville
Aug 8, 1977 5734	"			Ruth V. H. et al	Continental Telephone Co	1062	76	1/4	Acres for Curtis & Maple Sts. Tp.
Aug 22, 1977 5733	"			Sheila H. et al	Florine Hoffman	1063	211		Subt. lot 10 Milton Ave. D'ville Tp.
Aug 22, 1977 6712	"			Sheila H. et al	Florine Hoffman	1063	214		Subt. lot 9 Milton Ave. D'ville Tp.
Aug 30, 1977 9051	"			Vernon S.	City of Greer	1063	742		Right of Way "Cherokee Forest"
Sept 1, 1977 7603	"	Hazel + by Frank R	J. C. Ingleson / 91. & Maste		Marian J. Barker	1063	938		Subt 7 Windmere Dr.
Sept 7, 1977 11709	"		Laura	Picky Dale Adm. of Veterans'	Adminis of Veterans'	1064	296		Subt 19 "Riverdale Acres" See II D'ville
Oct 10, 1977 12265	"		Linda S. Williams	M. Rodger S. Dalenko	Rodger S. Dalenko	1066	720		Subt 427 Agewood Dr. "Westwood" + Pleasant Hill Rd. Hilland Tp.
Oct 19, 1977 14752	"	Edmore B. (Now Lois)	N. Bryant)		Thelma D. Duvings	1067	17	1	Acres, cor. Old Glassy Mt. Rd. See III
Nov 10, 1977 14998	"		Lois N.		Neil W. Duncan	1068	240		Subt. lot 27 Richmond Hills Annex "D'ville" Tp.
Nov 14, 1977 15723	"		James D. ^{annexed} 6-16-92 #37815	Sarah S.	James D. Duncan, Jr.	1068	372		Subt 34 Apopka Ave. "Seawood"
Nov 21, 1977 16282	"	James S. Inlandy		Neil W.	Fid. Fed S. & L. Assn.	1068	840		Real Property, Agru. Bates Tp.
Nov 25, 1977 18586	"		J. S.		Rodney J. Lee, et al	1069	95		Subt = 6.583 A. Dittlement Rd See I
Dec 19, 1977	"		William James		Mary Smith Downey et al	1070	426		Subt 33 Burlington chd. chd.

DIRECT or GRANTOR Index to Deeds — Greenville County, S. C.

(C-1)

REG. U. S. PAT OFFICE *Chas McCott* County Indexes Since 1888 An Identifying Trade Mark

Open at Proper Tab according to First Letter or Letters of Name and refer to Buff Sub-Index sheet for page reference.

COTT FAMILY NAME INDEX No. 75 © 1949
MADE BY THE COTT INDEX COMPANY, COLUMBUS, OHIO
SOLD BY WALKER, EVANS & COGSWELL CO., CHARLESTON, S.C.

FILE NUMBER DATE OF RECORD	GRANTORS FAMILY NAMES	GIVEN NAMES ABCDEFGHIJ	GIVEN NAMES JKLMNO	GIVEN NAMES PQRSTUVWXYZ	GRANTEES	BOOK	PAGE	No. of Acres	BRIEF DESCRIPTION, LOCATION, ETC. (Not Warranted)
27402 Mar 20, 1978	Duncan	Charles Marcus, Jr.			Truma Pierce, et al	1075	594	0.6	Acc. Lockhart Dr. Gloomy Mt. Tp
28945 Mar 31, 1978	"			Ruby Sue H.	Sandra C. Snyder	1076	321		Pt. Lot 14 Poplar Dr. Gibbs Springs Tp.
29252 April 4, 1978	"			Virginia B.	Williamina O. Jones	1076	481		Lot 40 Old Buncombe Rd.
33444 May 10, 1978	"			John L. +	Sandra R. Duke Power Co.	1078	959		Right-of-Way
33535 May 10, 1978	"	et al Bruce R.			Dilas N. Epps et al	1078	940		Agreement "Bellingham" Sec. II, D.ville
34646 May 19, 1978	"	Cheryl R. +		William H. Jr.	Soyd Lee Duggs, Jr.	1079	537		Lot 153 Brookmore Rd.
35445 May 29, 1978	"	Formerly Evelyn Teresa Morgan			Randall G. Duncan, et al	1079	924		Pt. tracts 3 + 4 = 41.1 Acc. Saluda Tp
35444 May 29, 1978	"	Formerly Evelyn Teresa Morgan			Carla M. Morrison	1079	931		Old Hwy 25 Saluda Tp. Pt. Tracts 3 + 4 = 20.9 Acc. Saluda Tp.
35443 May 29, 1978	"	Formerly Evelyn Teresa Morgan			Refus Oliver Morgan et al	1079	933		"Morgan Home Place" Buncombe Rd. Tracts 3 = 5.88 Acc. + Tract 4 = 5.88 Acc.
35442 May 29, 1978	"	Formerly Evelyn Teresa Morgan			Margaret M. Lanier et al	1079	978	3 1/2	Acc. Buncombe Rd. Saluda Tp. Acc. Beaver Rd. Also tract 1 = 2 1/4
35441 May 29, 1978	"	Formerly Evelyn Teresa Morgan			Eugene Floyd Morgan, Jr.	1079	980		Pt. 8 1/2 Acc. Jerry Creek Also 1.29 Acc.
"	"	"	"	"	"	1079	980		Hwy. 25. Also lot leading from N. S. Hwy. 25 to Jerry Creek Saluda Tp.
36368 June 5, 1978	"	Edith M.			Tom L. Sizemore	1080	445		Mfg. Co. "Sec I" Lot 89 "C" St. + Third Ave. "F. W. Coe
36641 June 6, 1978	"	Elmer B.			Thelma D. Ovington	1080	621		Easement
37528 June 14, 1978	"			H. et al Thelma	_____	1081	231		2nd Amend. to Master Deed of Charter Oak Horiz. Prop. Regime for Orig. Record Bk. 998 pg 427
"	"			"	_____	1081	231		

DIRECT or GRANTOR Index to Real Estate Deeds -- Greenville County, S. C.

Open at Proper Tab according to First Letter or Letters of Name and refer to Buff Sub-Index sheet for page reference.

(D)

KEYS PRINTING CO., GREENVILLE, S. C.

FILE NUMBER DATE OF RECORD	GRANTORS FAMILY NAMES	GIVEN NAMES ABCDEFGH	GIVEN NAMES IJKLMNO	GIVEN NAMES PQRSTUVWXYZ	GRANTEES	BOOK	PAGE	No. OF ACRES	BRIEF DESCRIPTION, LOCATION, ETC. (NOT WARRANTED)
39555 June 30, 1978 776	Duncan			Larry C. + Sharon P.	William R. Miller, et al	1082	308		Lot 25 Wade Hampton Terrace Park
July 10, 1978 1514	"			Julius B. + Reddie B.	Reginald C. Murray et al	1082	791		Lot 39 Sable Ct. "Blue Mt."
July 17, 1978 1515	"	Betty S. et al			Edith B. Smith	1083	247		Lot No. 19 - West Grant Circle "Caroline Ct"
July 17, 1978 5144	"	Betty S. et al			Edith B. Smith	1083	248		Lot 87 Manchester Ave. Sec. I
Aug. 16, 1978 5050	"		J. B. + Reddie V.		Blue Ridge Electric Coop. Inc.	1085	461		Right of Way Easement Park
Aug. 16, 1978 5329	"	n/k/a Evelyn + W. Stewenwald Evelyn + Big Masters			Jesse L. Kelly, et al	1085	389		Pt. Lots 55 + 56 Cardinal Dr. "Cardinal"
Aug. 17, 1978 5361	"			Franks P. McHowan, Jr. + Nellie Louise B.	Samuel B. Huffling, Jr. et al	1085	546	2	Acres White Horse Rd. Bates Tp. "Laurel Forest" Bates Tp.
Aug. 18, 1978 5364	"	Clyde E. + Big Master		Franks P. McHowan, Jr. + Nellie Louise B.	Robert C. League, III	1085	572		Int. Lot 37 Also Lot 38 S. Lynwood Dr. Tp.
Aug. 18, 1978 6277	"				Burford Lee Bridges	1085	584	.56	Acres, 4/5 Acre + 1/2 Acre Saluda
Aug. 25, 1978 8653	"	Cendra B. +		Thomas J.	Ronald A. Zuck, et al	1086	135		Lot 4 Bent Twig Dr. "Biltmore" "Riverside"
Sept. 18, 1978 9806	"			Thomas E.	Willard M. Free	1087	975		Part lot 13, all of 14, 15 + 16 Block 3
Sept. 18, 1978 9840	"			Thelma H.	Kerne L. Dawson, et al	1088	20		Lot 11. Main St. Chick Spgs. Tp. Green O'Neal Tp.
Sept. 27, 1978 11285	"			Vernon	Ray Messer	1088	707		Lots 19 + 20 Old G.B.G. Camp Rd.
Oct. 9, 1978 11886	"	Azalee Coleman			Sloan Edgar Duncan et al	1089	592		Gen. Power of Attorney
Oct. 9, 1978 13924	"			Edgar Sloan	Azalee Coleman Duncan et al	1089	596		Gen. Power of Attorney Chick Springs Tp. Order
Nov. 2, 1978				Vernon	Ruth W. Coline	1091	140		Lot Memorial Dr. (Piedmont Ave)

DIRECT or GRANTOR Index to Real Estate Deeds -- Greenville County, S. C.

(D-1)

Open at Proper Tab according to First Letter or Letters of Name and refer to Buff Sub-Index sheet for page reference.

KEYS PRINTING CO., GREENVILLE, S. C.

FILE NUMBER DATE OF RECORD	GRANTORS FAMILY NAMES	GIVEN NAMES ABCDEFGHIJ	GIVEN NAMES JKLMNO	GIVEN NAMES PQRSTUVWXYZ	GRANTEES	BOOK	PAGE	NO. OF ACRES	BRIEF DESCRIPTION, LOCATION, ETC. (NOT WARRANTED)
16302 Nov. 27, 1978	Duncan	et al Clyde E.			Samuel Vitale, et al	1092	580		"Laurie Forest" Bates Tp. Lot 37 also lot 38 & Lynnwood Dr.
18173 Dec. 15, 1978	"			Ralph et al	Donald E. Duncan, et al	1093	801	7.18	Acs. Surrounding Water Rd. Saluda Tp.
"	"			et al Hillie Mae S.	" "	1093	801		
19536 Jan. 2, 1979	"	Now 1X/1a Maie Duncan	Terrell		Joe H. Thomason, et al	1094	648		Lot 9 Beechwood Ave
19537 Jan. 2, 1979	"	Now 1X/1a Maie Duncan	Terrell		Joe H. Thomason, et al	1094	649		Lots 10 + 11 Beechwood Ave
21804 Jan. 24, 1979	"	Hermons			Coria Evelyn Duncan	1095	910		Power of Attorney
22314 Jan. 30, 1979	"	1X/1a Evelyn R. Hawkins			Ralph J. Duncan	1096	211		Dr. Int. 6.02 Acs. White Horse Rd. + Ross
23318 Feb. 9, 1979	"	Mrs. Gather H.			W. H. Alford, et al	1096	756		Tract Congaree Road "Playa" Sec. II
28599 Apr. 3, 1979	"		et al Kathy Anne		Seven Come E. Seven Centers, aka.	1099	804		Lot Old Laurens Rd. "Oak Lane"
28811 Apr. 5, 1979	"		et al Kathy Anne		Kinden. Care Learning	1099	910	.74	Acs. Old Laurens Rd. Mauldin
29684 Apr. 12, 1979	"		et al Kathy Anne		Robert E. Dunlap	1100	399		Lot Webb Rd.
30789 Apr. 23, 1979	"			Steven B.	Ross M. Muller, et al	1101	68		Lot 6 Watkins Rd. "Blue Mt. Park"
33899 May 18, 1979	"			Julius B. + Reddie V. Cancelled 6-9-80	Blue Ridge Electric Coop. Inc. # 3524 Set BK 70-1564	1102	884		Right-of-Way Easement
34989 May 29, 1979	"	Geraldine	Dannie S. Lankley retire	Dalmadge	Bank of Green	1103	548		Real Prop. Agree. Mill
35702 June 4, 1979	"	Edna Scarborough	Madden		Jamesa Blandin, et al	1103	932		Pt. Lot 12 Third Ave. "Judson"
38024 June 22, 1979	"		et al Jules H.		Beverly Frady	1105	362		Std. Power of Attorney
"	"		et al Mildred		" "	1105	362		

DIRECT or GRANTOR Index to Deeds — Greenville County, S. C.

Open at Proper Tab according to First Letter or Letters of Name and refer to Buff Sub-Index sheet for page reference.

KEYS PRINTING CO., GREENVILLE, S. C.

(E)

FILE NUMBER	DATE OF RECORD	GRANTORS FAMILY NAMES	GIVEN NAMES ABCDEFGH	GIVEN NAMES IJKLMNO	GIVEN NAMES PQRSTUVWXYZ	GRANTEES	BOOK	PAGE	No. of Acres	BRIEF DESCRIPTION, LOCATION, ETC. (Not Warranted)
38023	June 22, 1979	Duncan	By atty. in fact Beverly Frady Julia H. et al			Timothy J. Davis, et al	1105	304		Lot 14 "Peanut Dr."
"	"	"	By atty. in fact Beverly Frady Mildred B. et al			"	1105	304		
199	July 2, 1979	"		Kathy Anne et al		Central Realty Corp. + Del. Co.	1105	951		Right of Way Release Agreement
753	July 9, 1979	"		Kathy Anne et al		Southern Bell Telephone	1106	346		Right of way Easement Hwy 70 North Sp.
1436	July 13, 1979	"			Virginia B.	Dorothy Butler	1106	638		Lot 10 Satterfield Dr. "Elizabeth Terrace"
2187	July 19, 1979	"	Deborah B. +	Stanley E.		Roberta B. Ammons	1107	61		Lot 20 Citadel St. (Kenmore Ave.) "Morrow Hgts." "Green Chick Spgs P. Lot 4 Memorial Dr. (Piedmont Farms"
3529	July 31, 1979	"		Vernon		Fred Painter	1108	187		Lot 4 Memorial Dr. (Piedmont Farms"
4342	Aug 6, 1979	"		Wayne D.		Jane H. Duncan	1108	680		Lot 19 Lorraine Dr. "Meadowlands"
4531	Aug 7, 1979	"		Kathy Anne et al		J. Walter Brasier	1108	765		General Power of attorney "Batesville Forest" Dec. 57
5247	Aug 14, 1979	"		Richard E.		James S. Dunaway et al	1109	237		Lot 19 = 2.66 Acs. Moore Ct. Mauldin
5530	Aug 15, 1979	"	Heladya U			John A. Eisenhower et al	1109	459		Lot 55 Drury Ln. "Hlendale"
5769	Aug 17, 1979	"	Ethel Smith			Donald B. Hayes, et al	1109	568		Lot Black Drive
5771	Aug 17, 1979	"	Ethel Smith			Carl A. Duncan, et al	1109	569		Lot Black Dr. (Trust deed) Right of way
5962	Aug 20, 1979	"	Betty K. + J. Harold			James E. Duncan	1109	704		Bond for title - 0.25 Acs also
7084	Aug 29, 1979	"		Kenneth Lee		Vivian Brewton, et al	1110	322		Lot 7 School St. Green Chick Springs Sp.
"	"	"		Lyman S.		"	1110	322		

DIRECT or GRANTOR Index to Deeds — Greenville County, S. C.

1
(E-1)

Open at Proper Tab according to First Letter or Letters of Name and refer to Buff Sub-Index sheet for page reference.

KEYS PRINTING CO., GREENVILLE, S. C.

FILE NUMBER DATE OF RECORD	GRANTORS FAMILY NAMES	GIVEN NAMES ABCDEFGHIH	GIVEN NAMES IJKLMNO	GIVEN NAMES PQRSTUVWXYZ	GRANTEES	BOOK	PAGE	No. of Acres	BRIEF DESCRIPTION, LOCATION, ETC. (Not Warranted)
7135 Aug 29, 1979	Duncan	Betty K. & J. Harold			James E. Duncan	Re-Record 1110	418		Band for Title - 0.25 ac. also Right of way - for orig. see deed Bl. 1109 pg. 704
9130 Sept. 17, 1979 9791	"	Francis L.			Billy H. Vance	1111	663		Sec. I Lots 6 + 7 Hwy 20 "Carolina St."
10278 Sept. 21, 1979	"		John E.		Cheryl B. Duncan	1112	68		Sale Assignment of Int. in Contract for
10303 Sept. 25, 1979	"			Vernon	W.O. Hardin, et al	1112	210	1000 =	Part lot 1 Grue. Chick Spgs. Tp. Heatherly"
11438 Sept. 26, 1979	"	Edna Scarborough	Madden	Chandler Viola	Charles H. Hiestrap, et al	1112	239		Pt. Lot 12 Heatherly Dr. "J. A."
11890 Oct. 4, 1979	"				Frances D. Tate, et al Redevelopment Authority Greenville County	1112	967		Int. Lots 246 + 247 Grille Tp. Sec. II "Brandon"
12120 Oct. 9, 1979	"	Anthony L. + Janice J.				1113	254		Lot 384 Perrine St. "Aloney Mills"
12804 Oct. 10, 1979	"			Steven B.	S. C. State Hwy. Dept.	1113	389		Release
16494 Oct. 16, 1979	"			Sybil K.	Margie R. Slaten	1113	724		Power of Attorney
" Nov. 15, 1979	"	Boyce A. et al			Jennie S. Byrley	1115	652		Lot 67 Seminole W. "Westwood" Sec. I Auston Tp.
" " "	"	Carol V. et al			" " "	1115	652		
24134 Feb. 8, 1980	"	Helen P.			Gollier J. Duncan, et al	1120	271	1.12	Ac. Glassy Mt. Rd. Glassy Mt.
24392 Feb. 11, 1980	"	Conceded Kathy Anne et al			J. Walter Braslier	1120	344		Lease
26125 Feb. 29, 1980	"		Kathy Anne et al		J. Walter Braslier, et al	1121	369		agree. + Easement Melville Park, Sec. II
26837 Mar. 10, 1980	"	Keith Barry + N. Gail			Management, Inc. Merrill Lynch Relocation	1121	840		Lot 24 Parliament Rd.

DIRECT or GRANTOR Index to Deeds — Greenville County, S. C.

1

(P. 1)

☞ Open at Proper Tab according to First Letter or Letters of Name and refer to Buff Sub-Index sheet for page reference.

KEYS PRINTING CO., GREENVILLE, S. C.

FILE NUMBER DATE OF RECORD	GRANTORS FAMILY NAMES	GIVEN NAMES ABCDEFGHIJ	GIVEN NAMES JKLMNO	GIVEN NAMES PQRSTUVWXYZ	GRANTEES	BOOK	PAGE	No. of Acres	BRIEF DESCRIPTION, LOCATION, ETC. (Not Warranted)
5576 Aug. 25, 1980	Duncan	Cecyle B.	†	Robert	Wade A. Harris, et al	1131	845		Lot 1 Singing Pines Drive Greer, Childs Hwy 79
6607 Sept. 2, 1980	"			William O.	Mary E. Duncan works of the City of Greenville S.C.	1132	414		Int. Lots 5 & 6 R/W U.S. Hwy 29 Int. along Bent Oak Rd.
9264 Sept. 23, 1980	"		as Tr. et al	Kathy A.	Commissioners of Public	1134	9		Water, lines, mains valves etc. San Souci Highlands
9614 Sept. 25, 1980	"	E. A.			Beauford Mann et al	1134	251		Lot 25 Cr. Starnes St. & Furman Rd
9613 Sept. 25, 1980	"	F/K/A Evelyn Morgan			Rufus O. Morgan	1134	160		Int. 1.13 Acs. Saluda Tp.
9616 Sept. 25, 1980	"	Lorelyn M. et al			S/A Eugene Morgan Eugene F. Morgan, Jr.	1134	161		Int. 3.15 ac. Saluda Tp.
10592 Oct. 3, 1980	"	Charles B.			John Ballenger	1134	825		Pl. lot 8 Albion Cr. Berea Hgts.
11500 Oct. 13, 1980	"		formerly Lynn B. McJunkin et al	Lynn B. McJunkin	Lura Ellen P. McJunkin et al	1135	393		4 Parcels
12758 Oct. 23, 1980	"	Exec. II David Vincent			Edward E. (Jack) Baswell et al	1136	12		Int lot 13 Shady Acres "Estate of Eunice A. Baswell"
12761 Oct. 23, 1980	"	Exec. II David Vincent			Edna May Andrea Alewine	1136	13		2 tracts Sandy Flat Farm (A/K/A S.C. Hwy 253)
13067 Oct. 27, 1980	"			Jimmy H. Fowler et al	Earl V. Jones Trustee	1136	173		Int. 6.4 Acs. Tigerwill Rd. Tp. less st.
13241 Oct. 28, 1980	"			Mary Lenora	Fred W. Andrea, Jr. et al Greenville County	1136	286		Int 69.17 Acs also 25.53 Acs. O'Neal
14504 Nov. 10, 1980	"	as Exec. David Vincent II et al			School District of	1137	56	30.0	across Hwy # 253 O'Neal Tp.
15576 Nov. 20, 1980	"	Bobby Joe et al			J. Frank Ogletree, Jr.	1137	608	1.46 ⁰⁰⁰	Lot Mc Caulley Rd. Bates Tp.
" " "	"	Bobbie S.			" " " "	1137	608		
16078 Nov. 25, 1980	"	Indiv. & Exec. David Vincent II			Rachael H. Snyder	1137	917		See 1 also strips Lot 22 Normandy Rd. "Butany Woods"

DIRECT or GRANTOR Index to Deeds — Greenville County, S. C.

Open at Proper Tab according to First Letter or Letters of Name and refer to Buff Sub-Index sheet for page reference.

KEYS PRINTING CO., GREENVILLE, S. C.

(6)

FILE NUMBER DATE OF RECORD	GRANTORS FAMILY NAMES	GIVEN NAMES ABCDEFGH	GIVEN NAMES IJKLMNO	GIVEN NAMES PQRSTUWXYZ	GRANTEES	BOOK	PAGE	No. of Acres	BRIEF DESCRIPTION, LOCATION, ETC. (Not Warranted)
17288 Dec 9, 1980	Duncan		Lillian W.		Gayle D. Brown	1138	648		Power of attorney
17287 Dec. 9, 1980	"		John Lee		Gayle D. Brown	1138	650		Power of attorney
17561 Dec. 11, 1980	"	attorney - part Gayle D. Brown	John Lee		Lillian W. Duncan	1138	783		Village Chick Lagoon Sp. Lot 4 Harding Dr. Buckhorn
17768 Dec. 12, 1980	"			etal Robert C.	Charles A. Mayers, etal	1138	875	}	Lot 95 Manassas Dr. + Powderhorn Rd. "Powderhorn", Sec. 3
" "	"			etal Peggy D.	" " " "	1138	875		
18033 Dec. 16, 1980	"			etal Kathy Ann	works, City of Greenville Commissioners of Public	1138	985		
18967 Dec. 30, 1980	"		Fowler, etal Mary Lenora		John A. Andrea etal	1139	822		Amendment to Trust Agreement
18975 Dec 30, 1980	"		Fowler, etal Mary Lenora		John A. Andrea, etal	1139	827		Trust agreement
19364 Jan 2, 1981	"		Larry E. + Thurman E.		Raymond M. Brooks	1140	76	5.19	acres white Horse Rd.
19705 Jan 7, 1981	"		etal James W.		Woodfield Land Co. a/k/a	1140	343	}	1 acre
" "	"		etal Mildred K.		" " "	1140	343		
20437 Jan. 15 1981	"			etal Ronald P.	First National Bank of A.C.	1140	899	}	Agreement not to Convey or encumber Real Estate
" "	"			etal Suzanne C.	" " " " "	1140	899		
20831 Jan. 20, 1981	"		etal Janice H.		Horace B. McDowell, Jr.	1141	207		
21221 Jan 23, 1981	"		etal Janice H.		George Lee Hooper	1141	447		2 Lots Hill St Lot 13 Edgemont Ave Riverside
21373 Jan 26, 1981	"				Stanley E. Deborah B. Duncan	1141	515		Slopes" Sec. 1 Lot 54 Barclay Dr. "Sunray"

DIRECT or GRANTOR Index to Deeds — Greenville County, S. C.

(G.D)

Open at Proper Tab according to First Letter or Letters of Name and refer to Buff Sub-Index sheet for page reference.

KEYS PRINTING CO., GREENVILLE, S. C.

FILE NUMBER DATE OF RECORD	GRANTORS FAMILY NAMES	GIVEN NAMES ABCDEFGHIJ	GIVEN NAMES KLMNNO	GIVEN NAMES PQRSTUWXYZ	GRANTEES	BOOK	PAGE	No. of Acres	BRIEF DESCRIPTION, LOCATION, ETC. (Not Warranted)
21809 Jan 30, 1981	Duncan	Carl A. Jr. et al			a pte. Woodfield Land Co.	1141	766	15.32	acres
" "	"	Ansel J. Jr. et al			" " "	1141	766		
25049 Mar 6, 1981	"		J. L.		Robert Alan Duncan	1143	852	4.62	acres Foxworth Rd.
25260 Mar 10, 1981	"			Preston Thomas	Charles E. Sanders	1143	967		Lot Jubbs mtr. Rd. In. Rest
27602 Apr 1, 1981	"	Essie Mae S.			Joseph Edward May et al	1145	502	0.96	acres Williams St. Traveler
29915 Apr 23, 1981	"		Helstrap Martha Ann & Robert S.		Barry D. Ketrin	1146	866		"Callingwood Park" Lot 16 Greenway Ct.
29829 Apr 24, 1981	"		By master Frank P. Mcowan, Jr.		James Burgess	1146	909		Lot 68 E. Seventh St. Woodside
"	"		Michael D. et al		" "	1146	909		Mills, Sec. C
"	"		Linda F. et al		" "	1146	909		
30554 May 1, 1981	"		Mallie Harmon		Marian P. Spencer	1147	257		Irwan Chick Spgs. Sp. Lot 49 Lisa Dr. Wade Hampton
30871 May 5, 1981	"	Donald E.			Martha S. Duncan	1147	529		attorney General Durable Power of
30870 May 5, 1981	"		Martha S.		Donald E. Duncan	1147	535		attorney General Durable Power of
31877 May 15, 1981	"		now Annie Mae McClinton		Reginald E. Chesson, et al	1148	145		Spec. Sp. Lot 1 Trade St. Green Chick
32714 May 25, 1981	"		Annie Mae (formerly Sandra R. Reynolds)	Sandra R.	Jimmie A. Duncan	1148	734		Hgts "Sec. II" Lot lot 109 Melvin Dr. Belmont
33934 June 5, 1981	"	Danny Charles		Troy et al	Evelyn W. Duncan	1149	487		mt. Lot 13 Hodgson Dr.
46 July 1, 1981	"	Betty Jean	Warren James		Michael J. Flot, et al	1150	931		Lot 2 Edwards Rd.
729 July 9, 1981	"			Reid J. and et al	Denise R. Duncan	1151	424		"Stone Falls" Old E Lots 45, 46 & 47 Wilshire Dr.
35485 June 23, 1981	"			Thelma Harby	King's O.K. Tire Co. Inc.	1150	450		Lot, N. Main St. Green

DIRECT or GRANTOR Index to Deeds — Greenville County, S. C.

☞ Open at Proper Tab according to First Letter or Letters of Name and refer to Buff Sub-Index sheet for page reference.

KEYS PRINTING CO., GREENVILLE, S. C.

(H)

FILE NUMBER DATE OF RECORD	GRANTORS FAMILY NAMES	GIVEN NAMES ABCDEFGHIJ	GIVEN NAMES JKLMNO	GIVEN NAMES PQRSTUVWXYZ	GRANTEES	BOOK	PAGE	No. of Acres	BRIEF DESCRIPTION, LOCATION, ETC. (Not Warranted)
1172 July 14, 1981	Duncan				Evelyn W. Duncan	Correction Book 1151	686		See deed bk 1149 Pg. 487 Part Lot 13 Hodgens Dr. for orig
1237 July 15, 1981	"			Dr. et al Helma Herley	King's O.K. Tire Co. Inc. Services	Re-Record 1151	730		see deed bk 1150 Pg. 450 Lot North Main St. Green for orig
2941 July 31, 1981	"			Kathy Ann et al	Coordinated Financial	1152	787	17.18	acres & 11.21 acres Pellam Rd
3627 Aug 10, 1981	"			Chandler Viola	Reed A.K. Wright, et al	1153	280		Lots 246 + 247 Chandler St. "Glen Grove Park" Pt. lots 75 + 76 M ^e Adoo Ave.
5280 Aug 27, 1981	"			Luth. Verdin	Doris Ruth Duncan assn.	1154	174		
6328 Sept 9, 1981	"			Judy + Richard M. et al	American Fed. S. & L.	1154	810		Real Prop Agree Village Sec. 4
8416 Oct 2, 1981	"			Shirley W. et al	Rodney Neil Walker, et al	1156	183		Lot 33 Smythe St. Duncan Mills of Mills Mill
11917 Nov. 13, 1981	"			attys in foot for Noah B. Bellitach Martha Loretta Bellitach	James C. Nichols, Jr. assoc.	1158	257		Lot 65 (# 5-6) Circle St. Village
13636 Dec. 9, 1981	"			by master Frank P. Mc Duncan, Jr. Alma S. et al	First Federal Savings & Loan	1159	269		Unit 37 Bridgeway Horiz Prop. Reg.
" "	"			by master Frank P. Mc Duncan, Jr. Cynthia D. et al	" " " " "	1159	269		
14937 Dec. 29, 1981	"			Annie Belle Lewis	Lee R. Duncan Jr.	1160	69		General Power of attorney
14936 Dec. 29, 1981	"			Lee Roy	Lee R. Duncan Jr.	1160	73		General Power of attorney
15083 Dec. 30, 1981	"			Charles B. Jr. et al	Stanley R. Dunn et al	1160	201		Lot 55 Sylvanway Ct. "Richmond Hall", Sec. 5
" "	"			Carol M. et al	" " "	1160	201		
15359 Jan 4, 1982	"			Nancy J.	Enoree Heights	1160	483		Amendment to Building Restrictions on Protective Covenants app. to Lots 41-50
11 "	"			"	"	1160	483		In Restrictions see deed bk 621 Pg. 379

DIRECT or GRANTOR Index to Deeds — Greenville County, S. C.

(H-1)

Open at Proper Tab according to First Letter or Letters of Name and refer to Buff Sub-Index sheet for page reference.

KEYS PRINTING CO., GREENVILLE, S. C.

FILE NUMBER DATE OF RECORD	GRANTORS FAMILY NAMES	GIVEN NAMES ABCDEFGHIJ	GIVEN NAMES JKLMNO	GIVEN NAMES PQRSTUVWXYZ	GRANTEES	BOOK	PAGE	No. of Acres	BRIEF DESCRIPTION, LOCATION, ETC. (Not Warranted)
19296 Mar 1, 1982	Duncan			F.A. Patey B. Smith	Clyde E. Duncan	1163	49		Paris mt. Tp. Int'l Lot Long Forest Str.
21302 Apr 24, 1982	"			Patey Sue	Bent Oak Apartments	1	424		streets & Roads to Greenville County Ownership & Consent to Dedicate
21275 June 7, 1982	"			Kathy Anne et al Cancelled # 37327 Donnie & Janie 1-21-88	Knolls Partnership	1168	142		Lease
29274 June 7, 1982	"			Kathy Anne et al Cancelled # 32327 Donnie & Janie 1-21-88	J. Walter Brasher	1168	151		Lease
28751 June 22, 1982	"			Ruby P.	Carl W. Plumblee	1169	66		O'Neal Tp. mt. 0.2 acs S.C. Hwy 290
1286 July 16, 1982	"	Bruce R.		Blake	Silas N. Epps, et al	1170	242	25.35	acs. County Rd.
1599 July 21, 1982	"	"		Randall	P. J. Simms, et al	1170	507	5.50	acres Cor. Jugallo Rd. Y.S.C. Hwy 11
3025 Aug 5, 1982	"	"		Ruby P.	Orville David Park Jr.	1171	553		Tract 1 Buncombe Rd. O'Neal Tp.
3765 Aug 13, 1982	"	"		Timothy D.	Harry E. McKinney	1172	199		Lot 43 Paris View Mt. Paris View "Sec. I"
"	"	"		Shirine B.	" " "	1172	199		
4720 Aug 26, 1982	"	Bernice McCombs			Greenville County	1172	781		Release
4719 Aug 26, 1982	"	Bernice McCombs			Greenville County	1172	792		Hold Harmless Agreement
4810 Aug 26, 1982	"	Esther G.			Louise D. Skinner	1172	890		General Power of Attorney for Orig see Deed BK 1171 Page 553 Tract 1 Buncombe Rd. O'Neal Tp.
4917 Aug 27, 1982	"	"		Ruby P.	Orville David Park Jr. Holiness Church By Trustees	1172	938		
7108 Sept 22, 1982	"	"		W.E.	Duncan Chapel Pentecostal	1174	347	0.4	Acres O'Neal Tp.
7107 Sept 22, 1982	"	"		Walker E.	Duncan Chapel Pentecostal	1174	348		Lot O'Neal Tp.

DIRECT or GRANTOR Index to Deeds — Greenville County, S. C.

☞ Open at Proper Tab according to First Letter or Letters of Name and refer to Buff Sub-Index sheet for page reference.

KEYS PRINTING CO., GREENVILLE, S. C.

FILE NUMBER DATE OF RECORD	GRANTORS FAMILY NAMES	GIVEN NAMES ABCDEFGH	GIVEN NAMES IJKLMNO	GIVEN NAMES PQRSTUVWXYZ	GRANTEES	BOOK	PAGE	No. of Acres	BRIEF DESCRIPTION, LOCATION, ETC. (Not Warranted)
7616 Sept. 28, 1982	Duncan	Donnie S. Lunkley Bruce E. Lunkley	3-15-83 23152	Deed BK 1184-432 etal Ruth M.	Bruce D. Duncan, Jr.	1174	688		Land Contract, Lots 3, 4 + 5
7651 Sept. 28, 1982	"			etal Mary E.		1174	740		Modification of Protective Covenants Prop. of W. Dennis Smith + H. J. Watson for Condominiums see Deed Bks 411 pg 122, 421 pg 18, 412 pg 248 Values etc Rocky Creek - Pelham Rd. Sewer lines, Pipes, Manholes. Creek - Pelham Rd. Sewer Lines Right of Way Easement. Rocky Enslar Baptist Church Certificate of Incorporation Park
" "	"					1174	740		
7857 Sept. 30, 1982	"			etal Kathy Ann	Sub-district Metropolitan Sewers	1174	823		
8477 Oct. 6, 1982	"			etal Kathy Ann	Metropolitan Sewers Sub'd	1175	290		
8485 Oct. 6, 1982	"	Don		etal	Sec. of State of S. C.	1175	297		
8463 Oct. 6, 1982	"			King et al Pamela	Palmer Eugene King	1175	253		Int. lot 70 Swinton Dr. Windsor
8586 Oct. 7, 1982	"	Edna S			etal Paul L. Scarborough	1175	331		Int. Lot + West Ave.
9026 Oct. 13, 1982	"			etal Kathy Ann	Sub-district Metropolitan Sewer Sub-	1175	706		Right of Way + easement Green Chick Spgs. Sp.
9880 Oct. 22, 1982	"			Thelma M.	Henry Bowens, Jr.	1176	87		Lot Memorial Dr. (Piedmont ave.) Green Chick Spgs. Sp.
9879 Oct. 22, 1982	"			Vernon	Henry Bowens, Jr.	1176	88		Lot 18 + 19 Memorial Dr. (Piedmont ave.)
15212 Dec. 22, 1982	"	By atty-in- Azalee C.	Donald Edger Duncan		Stephen G. Crouse	1179	377		Lot Hwy 25
" "	"	attly-in-fact for Azalee C. Duncan Donald Edger			" " "	1179	377		
15931 Dec. 30, 1982	"	by master W. Basil Scarborough, Jr. Eva Mitchell	(non Compos mentis)		Patrick M. Erwin, etal	1179	896		Lot Elm Street
16048 Jan. 3, 1983	"			Mary W.	etal Keyward D. Duncan	1180	145		(old Hwy. 29) Green Chick Spgs. Sp. Lot 89 + Lot 88 W. Pawcett St.
19927 Feb. 11, 1983	"			Gloria L + Joseph H. Jr.	etal Dennis J. Ludon	1182	431		Map. 2 Sugar Creek Lot 230 White Water Ct. Sec. 1

DIRECT or GRANTOR Index to Deeds - Greenville County, S. C.

(1)

Open at Proper Tab according to First Letter or Letters of Name and refer to Buff Sub-Index sheet for page reference.

KEYS PRINTING CO., GREENVILLE, S. C.

FILE NUMBER DATE OF RECORD	GRANTORS FAMILY NAMES	GIVEN NAMES ABCDEFGH	GIVEN NAMES IJKLMNO	GIVEN NAMES PQRSTUVWXYZ	GRANTEES	BOOK	PAGE	No. of Acres	BRIEF DESCRIPTION, LOCATION, ETC. (Not Warranted)
20420 Feb. 17, 1983	Duncan	NKA Annie Mae Annie Mae	M ^c Climon		W. E. Harvey, Jr. et al	1182	726	1.32	Drum Chick Spg. Tp. Ac. W. Poinsett St. + Hubert St.
23152 Mar 15, 1983	"	Bruce S.		Ruth M	Bruce D. Duncan, Jr. et al	1184	432		Indrigo, sec. Dead Bk. 1174 Pg. 688 Satisfaction of Land Contract
23230 Mar 16, 1983	"	Annie J.		Glenn Wallace	Mary Phillipa Coker	1184	522		Easement Glassy Mt. Sp. 12.54 Acres Hwy 11, also
24619 Mar 29, 1983	"			Thelma B. et al	Tracie Marie Gillespie	1185	155		Lot Snipes Rd. Butler Sp. Luxury Slope
24976 Mar 31, 1983	"		Lynda J.	Shula et al	Charles G. Haynes	1185	381		Lots 1, 2, 3, Garland St.
25417 Apr 4, 1983	"			Shula et al	David R. Lassiter	1185	611		Lot 9 Brunswick St (Milton Ave.)
25418 Apr 4, 1983	"			Shula et al	David R. Lassiter	1185	613		Lot 10 Brunswick Ave (Milton Ave.)
25413 Apr 4, 1983	"	NKA Miriam D. Thomas Miriam W.			Elizabeth S. Karam	1185	616		Pt. Lot 11 Dempsey Rd.
26238 April 1983	"	Hariett Constance			Thomas A. Edwards et al	1186	174		Pleasant Hgts. Chick Spg. Sp. Lots 35 + 36 Cr. Oakland Ave + Grove St
30030 May 12, 1983	"			Jessie M.	James D. Raven	1188	142		General Durable Power of Attorney
30345 May 18, 1983	"			William K.	R. Wyatt Duncan	1188	300		Power of attorney 291 Chick Spg. Sp.
31473 May 25, 1983	"			Thomas E.	Debra St. Gregory	1188	861		Lot west Poinsett St. Cold US Hwy
32140 May 31, 1983	"	Edna S. et al			Denny C. Morgan	1189	254		Lot 4 West Ave
33908 June 14, 1983	"	Clyde E. +		Patsy S	Ella Ruth Zimmerman	1190	252		25 Bond for Title, parcel Highway
34716 June 21, 1983	"		Nancy T. +	Raymond E.	Victor A. Dreese, Jr. et al	1190	879		Lot 5 Perry Road
2498 July 22, 1983	"	Barbara N. +	James Gary		Ernest E. Nix, et al	1192	874		Pt. Lot 37 Paris View Drive

DIRECT or GRANTOR Index to Deeds — Greenville County, S. C.

Open at Proper Tab according to First Letter or Letters of Name and refer to Buff Sub-Index sheet for page reference.

KEYS PRINTING CO., GREENVILLE, S. C.

(J)

FILE NUMBER DATE OF RECORD	GRANTORS FAMILY NAMES	GIVEN NAMES ABCDEFGHIJ	GIVEN NAMES JKLMNO	GIVEN NAMES PQRSTUVWXYZ	GRANTEES	BOOK	PAGE	No. of Acres	BRIEF DESCRIPTION, LOCATION, ETC. (Not Warranted)
5482 Aug 16, 1983	Duncan			Nathan Morgan	James Miller	1194	475		Park Lot 34 Apopka Ave. Paris Pine
5981 Aug 19, 1983	"			James D. [unclear]	Jack L. Bridges Jr.	1194	778		Power of attorney
6962 Aug 29, 1983	Duncan			Troy L [unclear]	Hargrove Bowles III	1195	250		Lot 4 = 7.40 Acs. Saluda Sp.
6969 Aug 29, 1983	"			Douglas M. + Jerry M. + [unclear]	Hargrove Bowles III	1195	251		Lot 4 = 7.40 Acs Saluda Sp.
"	"			Janny + Jimmy E. + Paul L.	"	1195	251		
"	"			[unclear]	"	1195	251		
9051 Sept 16, 1983	"			Evelyn R. [unclear]	John W. Alexander	1196	416	1.48	Ac. Hwy 199 Place
9439 Sept 20, 1983	"			Betty Jean S. [unclear]	Perry L. Keith Trust	1196	710		Lot 34 Rainbow Dr. "View Point"
13673 Oct 26, 1983	"			Edna Virginia	William R. Cole	1199	292		Lot 43 Woodridge Dr. Parkdale Chick Spring Sp.
18629 Nov 4, 1983	"			Mary E.	William A. Duncan	1202	258		Lot 5 + 6, U.S. Hwy 29, Area
20444 Dec 30, 1983	"			Weyman R. [unclear]	Charles J. Carter	1203	447		Lot 3 Watbank Ln
"	"			Janice K. + [unclear]	"	1203	447		
20718 Jan 3, 1984	"			Helma [unclear]	Bankard Subdivision	1203	599		Subd Bk 609 pg 49 Instrument of Restriction, for sig Chick Spg Sp.
20681 Jan 3, 1984	"			Helma [unclear]	James L. Dominick Jr.	1203	597		Lot 50 Wade Hampton Blvd. Bankard Chick Spg Sp.
20682 Jan 3, 1984	"			Helma [unclear]	Sara D. Dominick	1203	598		Lot 49 Wade Hampton Blvd. Bankard Personal property
224439 Feb 8, 1984	"			Clyde E.	James Larry Peyton	1205	971		Lot 32 + 33 Bates Sp. Also

DIRECT or GRANTOR Index to Deeds - Greenville County, S. C.

(5-1)

Open at Proper Tab according to First Letter or Letters of Name and refer to Buff Sub-Index sheet for page reference.

KEYS PRINTING CO., GREENVILLE, S. C.

FILE NUMBER DATE OF RECORD	GRANTORS FAMILY NAMES	GIVEN NAMES ABCDEFGHIJ	GIVEN NAMES KLMNO	GIVEN NAMES PQRSTUVWXYZ	GRANTEES	BOOK	PAGE	No. of Acres	BRIEF DESCRIPTION, LOCATION, ETC. (Not Warranted)
26138 Feb 24, 1984	Duncan		Ann ete		J. Walter Brankin	1206	866		See deed Bk. 1168 pg 151 Amendment of lease, for air
28347 Mar 15, 1984	"		Matty Ann ete		Knobbs Pts.	1208	151		Subordination of lease, for air lease
"	"		"		" "	1208	151		See deed Bk. 1168 pg 42, for Amended lease. See deed Bk. 1206 pg 866, for lease. See deed Bk. 1168 pg 151, for Mtg See BSM Bk. 1165 pg 250
"	"		"		" "	1208	151		See deed Bk. 1168 pg 151, for Mtg See BSM Bk. 1165 pg 250
28731 May 19, 1984	"		Nancy J.		Raymond E. Duncan	1208	464		See deed Bk. 1168 pg 151, for Mtg See BSM Bk. 1165 pg 250
20441 Apr 2, 1984	"	Donald E. by atty in fact	James F. Duncan		Jimmy C. James et al	1209	552		2.50 to Ogden Ac.
"	"	James C.	Donald Edgew. Duncan		" "	1209	552		
31075 Apr 5, 1984	"		Lillian W.		Richard M. Lopez ete	1209	913		Sub 4 Landing Dr. Child Spg Sp
36875 May 23, 1984	"		Willie J.		James D. James	1213	187		Sub 41, Delmar St. Fair Creek
36998 May 24, 1984	"	Edith M.			J.A. de Ben. Pts. Newall Associates ete	1213	267		3 parcels
41326 June 29, 1984	"		Judith A. & Richard M. Morrow		W. M. Lorenson ete	1215	974		Plantation Phase II Sec III Sub 95 Red Oak St. Lilly Tree P.O. 1799, Co. Sec I
1070 July 10, 1984	"		Germonie Evelyn Smith ete		Robert L. Sexton ete	1216	746		Sub 135, Brit. (one) Village, Abasco P.O. 1799, Co. Sec I
1072 July 10, 1984	"		Donna E. ete		Robert L. Sexton ete	1216	748		Sub 135, Brit. Village, Abasco P.O. P.O. 1799, Co. Sec I
3390 Apr 21, 1984	"		Charles Benson Jr. ete		Donnie L. McCall	1218	301		Sub 44 Cherry Lane Dr. Farmington Ac.
"	"		Cynthia D. ete		" "	1218	301		
6880 Aug 31, 1984	"		James Louis Jr.		W. M. Duncan	1220	785		Mill on Sec 3 Sub lot 97, Wallace St. Duncan

DIRECT or GRANTOR Index to Deeds — Greenville County, S. C.

()

Open at Proper Tab according to First Letter or Letters of Name and refer to Buff Sub-Index sheet for page reference.

(K)

FILE NUMBER DATE OF RECORD	GRANTORS FAMILY NAMES	GIVEN NAMES ABCDEFGH	GIVEN NAMES IJKLMNO	GIVEN NAMES PQRSTUWXYZ	GRANTEES	BOOK	PAGE	No. of Acres	BRIEF DESCRIPTION, LOCATION, ETC. (Not Warranted)
7160 Sept 4, 1984	Duncan			Jaye etc Lizabeth etc	Ray B. Cox etc	1221	12		Lot 48 + 49 Avalon Estate
7149 Sept 4, 1984	"			Sammy etc Sherie B	Johnny W. Mitchell etc	1220	920		Lot 16 First ac. Sec. II
7348 Sept 5, 1984	"	Anne Edwards				1221	18		Agreement of Disclaimer
10256 Sept 25, 1984	"	Julia etc			Piddle Bros + Wm. etc Bldg. Inc.	1222	679		Westmoreland Circle Green Lot 12 + 13 handford St.
11422 Oct 3, 1984	"	Cynthia O. + John W. etc			Robert S. Woldridge etc	1223	323		Lot 19 Cavendish Close Gray Drew
15786 Oct 16, 1984	"			Thomas E.	James R. Godfrey	1224	124		Lot 1 Inde St Green Chick Spg. Sp.
16163 Nov 26, 1984	"	Clyde E.			Ray Zimmerman	1227	112		Bond for title 45/100 acs Hwy 28
17001 Nov 28, 1984	"			Paul	James J. Duncan	1227	396		Lot 2 Greenbury Ridge Sp. Trunk
17094 Dec 5, 1984	"	Gary Ryland			Martha S. Duncan	1228	02		Lot 89 Vicks 3000 ft. N. W. Sec 1
19332 Dec 6, 1984	"			William R.	Rosa B. Duncan	1228	33		Lot 51 Sunny Slopes
21582 Dec 28, 1984	"			Hatty etc	J. Walter Brashier etc	1229	995		For orig bonded bk 1120 pg 344 Remission + Subj. of same Grants
21986 Jan 21, 1985	"			Paul Thomas	Victor C. Campbell etc	1231	506		Quit Claim 0.51 ac.
21986 Jan 25, 1985	"			John + Mrs. C. etc	Johnny James McCarter	1231	746	0.12 ac. + 0.26 ac.	South Line Street
"	"			Smith B etc	"	1231	746		
"	"			Mary E. etc	"	1231	746		

DIRECT or GRANTOR Index to Deeds — Greenville County, S. C.

(K-1)

Open at Proper Tab according to First Letter or Letters of Name and refer to Buff Sub-Index sheet for page reference.

()

FILE NUMBER DATE OF RECORD	GRANTORS FAMILY NAMES	GIVEN NAMES ABCDEFGH	GIVEN NAMES IJKLMNO	GIVEN NAMES PQRSTUWXYZ	GRANTEES	BOOK	PAGE	No. of Acres	BRIEF DESCRIPTION, LOCATION, ETC. (Not Warranted)
22655 Jan 21, 1985	Duncan			Jennie M.	Sumner Lee Smith	1232	139		pts lot 16 Summit Ave
22710 Feb 12, 1985	"			Jerry M. + Paul L. et al	Marion C. Parham	1232	717	}	pts lots 34, Fortner st. New slope
"	"			Jimmy + Sheridan et al	"	1232	717		
"	"			Wayne D. et al	"	1232	717		
"	"			Jay L.	"	1232	717		
23108 Feb 12, 1985	"	Douglas M.			Marion C. Parham	1232	720		pts lots 34, Fortner st. New slope
23709 Feb 12, 1985	"	Denny			Marion C. Parham	1232	722		pts lots 34 Fortner st. New slope
25334 May 26, 1985	"			Janis K + Raymond	R. C. Galloway Inc.	1235	652		pts 24 Clearfield Rd. Oak Point
20670 Apr 12, 1985	"	David J.			Blue Ridge Electric Co. David B. West et al	1227	108		Right of way
26807 June 3, 1985	"	Walter C + J. R.			David B. West	1240	925		pts 10, Cassa-Dorn st. Laurel Hill
29214 June 25, 1985	"			Thomas E. Walker	Joan S. Blackwell	1242	623		pts 2nd st. Green Chick sp
1742 July 16, 1985	"				Lara D. Price	1244	252		Right of Way Ingress + Egress
2075 July 18, 1985	"	David + Joseph M.			Donald R. Glue	1244	453		Memorandum of Agreement
2876 July 26, 1985	"			Joyce McQueen	Gary D. McQueen	1244	934		Power of Attorney
5439 Aug 15, 1985	"	David J + Joseph M.			Gerald R. Glue Real Estate et al	1246	578		Memorandum of Agreement
8249 Sept 9, 1985	"	Barbara			Wilton Ray Smith	1248	257		pts 11 Austin sp. 5th st pts 730 Yellowwood Dr. Westwood

DIRECT or GRANTOR Index to Deeds — Greenville County, S. C.

REG. U. S. PAT OFFICE *Chas McCott* County Indexes Since 1888 An Identifying Trade Mark

Open at Proper Tab according to First Letter or Letters of Name and refer to Buff Sub-Index sheet for page reference.

COTT FAMILY NAME INDEX No. 75 © 1949
MADE BY THE COTT INDEX COMPANY, COLUMBUS, OHIO
SOLD BY WALKER, EVANS & COGSWELL CO., CHARLESTON, S.C.


(L)

FILE NUMBER DATE OF RECORD	GRANTORS FAMILY NAMES	GIVEN NAMES ABCDEFGHIJ	GIVEN NAMES KLMNO	GIVEN NAMES PQRSTUVWXYZ	GRANTEES	BOOK	PAGE	No. of Acres	BRIEF DESCRIPTION, LOCATION, ETC. (Not Warranted)
10620 Sept 26, 1985	Duncan	Bobby J.	<i>etc</i>		Sec. of State of S.C.	1249	620		Certificate of Incorporation
13741 Oct 21, 1985	"	Edna Grace			Rebekah Duncan Lewis	1251	679		Payee of Attorney
13740 Oct 21, 1985	"	Edna L.			Edna Grace Duncan	1251	678		Chuk Spyr Jp. Int. Lot Church St. Green
15413 Nov 1, 1985	"			Domy	Paul W. Smith J.	1252	547		Int. Grade St. Chuk Spyr Jp.
15769 Nov 5, 1985	"		Benson Julius +	Rudie	Samuel S. Allen	1252	769	2.76 ac.	Greenwood Dr.
16464 Nov 12, 1985	"	Hoyles	<i>etc</i>		Bryan A. Croce	1253	173		Lot 14
"	"	Brendi	<i>etc</i>		"	1253	173		
17267 Nov 19, 1985	"			Randall B.	Robert A. League III	1253	643		Acres Lot 24 Rawood Dr. Sunny
24074 Jan 21, 1986	"			Thomas J.	Barbara C. Walker	1258	63		Caren Dr. Falls Annex Pt Lot 17 Cr White Circle
28610 Nov 3, 1986	"		J. <i>etc</i> Mehel		City of Greenville	1260	885		Easement
"	"		Mertie <i>etc</i>		"	1260	885		
28533 Mar 3, 1986	"	now Barbara N. Walsh Barbara N. <i>etc</i>			Samuel E. Laird	1260	814		Sec 7, Mauldin Lot 121 Jarvester Woods
26882 Mar 21, 1986	"			Yemas	C + W Realty	1262	438	0.82 ac.	Pine St. Estonia
26512 Apr 14, 1986	"			John J.	Greenville County	1264	97		Orange Assessor Agreement
34402 Apr 21, 1986	"			J. Higgins Jr. <i>etc</i>	Sec. of State of S.C.	1264	557		Certificate of Incorporation
34734 Apr 23, 1986	"	Cecyle B.		+ Robert	Thomas J. Cobb <i>etc</i>	1264	771		Pine Dr. Lot 4, Cr. Frontage Rd. + Singing

DIRECT or GRANTOR Index to Deeds — Greenville County, S. C.

(L-1)

REG. U. S. PAT. OFFICE *Chas McColl* County Indexes Since 1888 An Identifying Trade Mark

 Open at Proper Tab according to First Letter or Letters of Name and refer to Buff Sub-Index sheet for page reference.

COTT FAMILY NAME INDEX No. 75 © 1949
MADE BY THE COTT INDEX COMPANY, COLUMBUS, OHIO
SOLD BY WALKER, EVANS & COGSWELL CO., CHARLESTON, S.C.

FILE NUMBER DATE OF RECORD	GRANTORS FAMILY NAMES	GIVEN NAMES ABCDEFGHIJ	GIVEN NAMES JKLMNO	GIVEN NAMES PQRSTUVWXYZ	GRANTEES	BOOK	PAGE	No. of Acres	BRIEF DESCRIPTION, LOCATION, ETC. (Not Warranted)
40705 June 5, 1986	Duncan			^C John L. + Patricia	John M. LHO of Empiride ^{the}	1267	874		Prop. Rezoning Unit E. Capers Place Hwy
40465 June 18, 1986	"			^E Thomas	W. Allen West	1268	929		Lots A+B. Pointe St Acres Also lot CDE, Also lot F Also lot Allen
"	"			"	"	1268	929		
43779 June 27, 1986	"		^{Benson} Julius + ^V Raidie		Steven B. Duncan ^{the}	1269	718		Pl New Ingress + Egress Heuler Bridge
4240 July 30, 1986	"	By Greenville County Tax Collector J. Nathan Morgan		^{Ronald P.}	William M. Dickson ^{III}	1272	256		Lot 81 Pebble Creek Rd 1
4633 Aug 1, 1986	"			Edwrt J.	Richard Fred Harris	1272	401		Area f.w. Pe. Imp. Co. panel front ave. Sec. T. Village
12759 Sept 25, 1986	"			Edward B.	Virginia C. Duncan	1276	602		Lot lot 85 Dunes Estate Sec.
14675 Oct 16, 1986	"			John P.	Jimmy B. Duncan ^{the}	1278	124	3.00	ac up ac Albany Mt. Rd. Highland
16817 Oct 27, 1986	"			John P.	Larry L Pittman ^{etal}	1279	233	4.55	ac. Shady Mt. Rd
16837 Oct 27, 1986	"			^H Margulyn + ^{M. J.} Willie	John Lee Hawkins ^{the}	1279	228		Lot 42 Vandry-Pale Sec 2
16894 Oct 27, 1986	"			Ann T. ^{etal}	Baron E. DeKalb ^{III}	1279	246		terrace Lot 41 Dexter Ave. Chapel
17047 Oct 31, 1986	"			Mildred ^{etal}	Sonya Sims ^{etal}	1279	657		Lot 15 Sec. T. Albany Mt. Rd
"	"			Karolin ^{etal}	"	1279	657		Brandon Plant
20055 Nov 17, 1986	"			El B. ^{etal}	Wanda W. Green	1280	933		Lot Cool Pit Rd. Highland Sp.
"	"			Carrie ^{etal}	"	1280	933		
21562 Nov 26, 1986	"	per Norman		Donna L. + William	American Blue Print ^{etal}	1281	736		Area + Lauren Rd. Fair Hops lots 1, 32 + pt 31 Cr. Cumberland

DIRECT or GRANTOR Index to Deeds — Greenville County, S. C.

REG. U. S. PAT. OFFICE *Chas McCott* County Indexes Since 1888 An Identifying Trade Mark

Open at Proper Tab according to First Letter or Letters of Name and refer to Buff Sub-Index sheet for page reference.

COTT FAMILY NAME INDEX No. 75 © 1949
MADE BY THE COTT INDEX COMPANY, COLUMBUS, OHIO
SOLD BY PHOTO COPY SUPPLY, MAULDIN, S. C.

(M)

FILE NUMBER DATE OF RECORD	GRANTORS FAMILY NAMES	GIVEN NAMES ABCDEFGH	GIVEN NAMES IJKLMNO	GIVEN NAMES PQRSTUWXYZ	GRANTEES	BOOK	PAGE	No. of Acres	BRIEF DESCRIPTION, LOCATION, ETC. (Not Warranted)
25440 Dec 17, 1986	Duncan			Kathy Anne <i>et al</i>	J. W. Harris	1282	464	2.31	ac. Pelham Rd.
26158 Dec 22, 1986	"	Bobbie C.		<i>et al</i>	Doug H. Grant	1283	962		Site 6.32 ac. Bates Sp.
27115 Dec 30, 1986	"			Anne <i>et al</i> Kathy	J. Walter Brashears	1284	654	32.7	ac. on I-85 + Pelham Rd.
27562 Dec 31, 1986	"			J. H. <i>et al</i> James L.	Alan Duncan	1285	86	10.48	ac. Settlement Rd.
"	"			<i>et al</i> Lula Grace	"	1285	86		
29096 Jan 12, 1987	"			J. <i>et al</i>	United Carolina Bank of <i>et al</i>	1286	69	0.85	ac. Taylor St. Green
32286 Feb 13, 1987	"			Mary W. + Roma	Willie Rowe Jr.	1288	373		Sub Chick Spg Sp. E. Pointe
32966 Feb 26, 1987	"	Bruce R.			Dudley B. Bright	1288	907		Lot 12 Coleman Hwy 1/2 Sec pt.
36897 Mar 16, 1987	"	Cecil B.		+ Kay L.	Walter M. Bruce	1290	33		Lot 15 New Ad
39218 Mar 23, 1987	"	Beverly M.		+ Patrick A.	Bruce R. Nulley	1291	46		Monarch Place Lot 35 Sec. 2 Wedgewood Place
40401 Mar 30, 1987	"			Mary	Carole W. Craft	1291	462		Sub 5+6 U.S. Hwy 29 Chick Spg Sp.
54883 Apr 16, 1987	"	aka Hugh Duncan			Wanda Tuttle	1297	107		Lot 1 Ina Drive Trailer Rest
2627 Apr 15, 1987	"			J. H. Duncan <i>et al</i> <i>atty in fact</i>	Joseph L. Cain	1299	823		Lot 2
"	"			J. H. Duncan <i>et al</i> <i>atty in fact for see page</i> Duncan <i>et al</i>	"	1299	823		
9333 Aug 24, 1987	"	Wayward			Mari J. Duncan	1303	183	3	ac. Cleared ac.
19144 Oct 23, 1987	"			J. Ray	Blue Ridge Electric	1308	590		Right of way

DIRECT or GRANTOR Index to Deeds — Greenville County, S. C.

(M-1)

REG. U. S. PAT. OFFICE *Chas McCott* County Indexes Since 1888 An Identifying Trade Mark

Open at Proper Tab according to First Letter or Letters of Name and refer to Buff Sub-Index sheet for page reference.

COTT FAMILY NAME INDEX No. 75 © 1949
MADE BY THE COTT INDEX COMPANY, COLUMBUS, OHIO
SOLD BY PHOTO COPY SUPPLY, MAULDIN, S. C.

FILE NUMBER	GRANTORS FAMILY NAMES	GIVEN NAMES ABCDEFGH	GIVEN NAMES IJKLMNO	GIVEN NAMES PQRSTUWXYZ	GRANTEES	BOOK	PAGE	No. of Acres	BRIEF DESCRIPTION, LOCATION, ETC. (Not Warranted)
19276 Oct 23 1987	Duncan	B. Edward		C. Virginia	Sharon Duncan	B08	710		Lot 85 Gower Estates Sec 1
20134 Oct 29 1987	"			now James W. West	Dorcas W. Nolen	B09	158		ac. Sec 2 Lot 57 Fairhaven Dr. Unhad
20925 Nov 4 1987	"	nka Dale G. Taylor			Stephen W. Taylor	1309	638		Duncan Mills Lot 91 Wallace St. Sec 3
22886 Nov 10 1987	"	B. Charles			Edward G. Marchbank	B10	103		Lot 8 Low Strip Beach Rd. Sec 1 Lot 7 Albion Circle. also pt
25300 Nov 27 1987	"	Thomas Beverly		Thomas E. et al	Green State Bank et al	1311	432		Trust Agreement
29251 Nov 28 1987	"	Charles B. et al			Pelle Creek Assoc. Present Sec. 11	1313	818		See deed Bk. 1294 pg 386 Amendment to Restriction for air
20005 Dec 30 1987	"			Jane + W. R. et al	Pine Cote Subd.	1314	176		Waiver of Job Bank Lien
20009 Dec 30 1987	"			William F. P. et al	Michael L. Duncan	1314	191	41.7 ac	Beaver Dam Creek 17 April 87
20469 Jan 4 1988	"			Kathy B + William Edward	Green Valley Estates	1314	540		Restriction
30729 Jan 6 1988	"	Donna C.		William Edward	Stone / Fairbank Assoc.	1314	714		2 quarter pt lot 1 Augusta Cr. also pt lot
32327 Jan 21 1988	"			Anne et al	Knolls Partnership	1315	587		see deed Bk 1168 pg 142 Cancellation of lease for air
32327 Jan 21 1988	"			Anne et al	J. Walter Brasher	1315	587		see deed Bk 1168 pg 142 Cancellation of lease for air
33629 Feb 1 1988	"			E. Thomas	Doraldine H. Paris	1316	257		Lot #2 J.C. Hwy 14
33844 Feb 2 1988	"	now Deborah B. McDonald			Brenda A. Garrison et al	1316	430		Lot 54 Sunny Slopes Sec 1
36293 Feb 22 1988	"			M. Margaret	Robert Alan Duncan	1317	633		Lot 10.48 ac. Settlement Rd.
37471 Mar 1 1988	"	Bobbie C.			Jimmy E. Dillie et al	1318	279	6.74 ac.	Bates Sp.

DIRECT or GRANTOR Index to Deeds — Greenville County, S. C.

(N-1)

REG. U. S. PAT. OFFICE *Chas. McCall* County Indexes Since 1888 An Identifying Trade Mark

Open at Proper Tab according to First Letter or Letters of Name and refer to Buff Sub-Index sheet for page reference.

COTT FAMILY NAME INDEX No. 75 © 1949
MADE BY THE COTT INDEX COMPANY, COLUMBUS, OHIO
SOLD BY PHOTO COPY SUPPLY, MAULDIN, S. C.

FILE NUMBER DATE OF RECORD	GRANTORS FAMILY NAMES	GIVEN NAMES ABCDEFGHIJ	GIVEN NAMES JKLMNO	GIVEN NAMES PQRSTUVWXYZ	GRANTEES	BOOK	PAGE	No. of Acres	BRIEF DESCRIPTION, LOCATION, ETC. (Not Warranted)
3878 Apr 22, 1988	Duncan			P.R. Ricky J.	Baulah M. Duncan	1332	520		Deed of Distribution Lot Fairview Sp. W. Curtis St.
"	"			State of S.C. P.R. Hymans J.	" "	1332	520		Simpsonville Lot Sville
3880 Apr 22, 1988	"	Baulah			Ricky J. Duncan etal	1332	522		Lot W. Curtis St. Fairview
4569 July 19, 1988	"			P.R. Myrtle D.	Myrtle J. Duncan	1332	911		Abner Falls Renfro Plant. Transfer Deed of Distribution, Lot 62
"	"			State of S.C. P.R. Hugh W.	" "	1332	911		
5297 July 29, 1988	"			etal Kenneth	Robert E. Henderson	1333	435	7.03	Acres Survey for Kenneth Duncan etal
"	"			etal Kathy	" " "	1333	435		
7931 Aug 9, 1988	"	Catherine R.		etal Joel	Windrose Sub. etal	1334	385		See deed Bk. 1306 pg 938 Amendment to distribution
16435 Sept 30, 1988	"			Ricky J. Vickie H.	Walter R. Haman	1339	816	0.5	ac. W. Curtis St. Woodside Hills Fairview Sp. Simpsonville
"	"				" "	1339	816		
17815 Oct 10, 1988	"	Deborah		etal William C.	William C. Borroughs	1340	626		Clearview Ac. 4.51 ac. 4.78 ac. 5.00 ac. Constitution Ave.
5836 Feb 9, 1989	"			Virginia	Stewart L. Bachner	1352	442		Sub. Sec 3 see Bk. 1352 pg 150 Lot 154 Starlock Dr. Reppert
6990 Feb 16, 1989	"			Ricky J. & William etc. etal	Don L. Stogale	1353	104	2.79	ac. Ramona Court
15044 Apr 7, 1989	"			Jon Pontiac	Sec of State of S.C.	1358	415		Articles of Amendment
"	"			BMC Truck, Inc. etal Jon Pontiac	" " "	1358	415		
15670 Apr 13, 1989	"	Cecyle B.			Niane A. Brewer	1358	711		Attorney Durable General Power of

DIRECT or GRANTOR Index to Deeds — Greenville County, S. C.

REG. U. S. PAT. OFFICE *ChumCott* County Indexes Since 1888 An Identifying Trade Mark

☞ Open at Proper Tab according to First Letter or Letters of Name and refer to Buff Sub-Index sheet for page reference.

COTT FAMILY NAME INDEX No. 75 © 1949
MADE BY THE COTT INDEX COMPANY, COLUMBUS, OHIO
SOLD BY PHOTO COPY SUPPLY, MAULDIN, S. C.

(0)

FILE NUMBER	DATE OF RECORD	GRANTORS FAMILY NAMES	GIVEN NAMES ABCDEFGHIJ	GIVEN NAMES JKLMNO	GIVEN NAMES PQRSTUVWXYZ	GRANTEES	BOOK	PAGE	No. of Acres	BRIEF DESCRIPTION, LOCATION, ETC. (Not Warranted)
15669	Apr 12, 1989	Duncan			Robert	Niane A. Brewer	1358	706		Attorney Durable General power
17600	Apr 25, 1989	"	Evelyn M		Randall	American Telephone + Telegraph Co.	1359	880		Communication System Easement
18088	Apr 27, 1989	"	Doreen S.	R. M.	James W. Wood	et al	1360	156		Subj P. Lot 9 New Furman Hqts
19069	May 9, 1989	"	James	William	Betty D. Kinard	et al	1360	689		Deed of Distribution, Lots 10, 11 + 12
20411	May 9, 1989	"			Robert E	Joseph J. Duncan	1360	692	1.40 ac.	Custin Sp.
20413	May 10, 1989	"			Steve C	Randy M. Duncan	1361	396		General Power of attorney
	May 10, 1989	"			William E	Triangle Enterprises	1361	404		Lot lots 10, 11 + 12 Drive Sp.
	"	"	By atty in fact	Randy M	Steve C		1361	404		
	"	"	att in fact for Steve C		Randy M		1361	404		
23951	June 1, 1989	"	Norma J.		Janice M. Shedd	et al	1362	428		Lot 1.17 ac. Drive Sp.
24451	June 5, 1989	"	Helen L.		et al	Audrey Ann Gray	1363	858		Lot 4 Lilly St.
26883	June 20, 1989	"	Charles James			Helen L. Duncan	1365	224		Deed of Distribution, Lot 63 River
	July 5, 1989	"	Charles B. Jr.			Christopher F. Davidson	1366	522		Lot 28 Phase II Sea III Pebble
	"	"	Candy D.				1366	522		Creek Subd.
29390	July 6, 1989	"	Matty	William		Bessie L. Johnson	1366	680		Lot 28 E. Woodburn Rd

DIRECT or GRANTOR Index to Deeds — Greenville County, S. C.

(0-1)

REG. U. S. PAT OFFICE *Chas McCott* County Indexes Since 1888 An Identifying Trade Mark

Open at Proper Tab according to First Letter or Letters of Name and refer to Buff Sub-Index sheet for page reference.

COTT FAMILY NAME INDEX No. 75 © 1949
MADE BY THE COTT INDEX COMPANY, COLUMBUS, OHIO
SOLD BY PHOTO COPY SUPPLY, MAULDIN, S. C.

FILE NUMBER DATE OF RECORD	GRANTORS FAMILY NAMES	GIVEN NAMES ABCDEFGHIJ	GIVEN NAMES JKLMNO	GIVEN NAMES PQRSTUVWXYZ	GRANTEES	BOOK	PAGE	No. of Acres	BRIEF DESCRIPTION, LOCATION, ETC. (Not Warranted)
31530 July 20, 1989	Duncan			John L. Duncan	Patricia C. Duncan	1367	948		Power of attorney
31531 July 20, 1989	"			By P.O.A. Patricia Duncan	Judd H. Taylor et al	1367	950		Lot 52 W. Seven Oaks Dr. See I
31968 Aug 24, 1989	"			John L. Duncan P.O.A. for John L. Duncan Patricia C. Duncan	David Lee Doolittle et al	1367	950		Lot 37 Pine Gate, Mauldin
38607 Aug 29, 1989	"			James R. + Rebecca R. Doolittle By P.O.A.	Francis Louis Doolittle et al	1371	265		Druid St. Deed of Distribution Lot 217
4226 Sept 13, 1989	"			James Sloan	Southwell Telephon	1373	113		Right of way
4273 Sept 13, 1989	"			L. Fred. J. Jones	Thomas L. Brown et al	1373	157		1/2 ac. U. Neal Sp. Dr. Dr. Dr.
4272 Sept 13, 1989	"			Michael + William Jones	Linda Frestal	1373	159		1/2 ac. U. Neal Sp. Dr. Dr. Dr.
43516 Sept 29, 1989	"			J.P.A. Triangle Enterprises Michael S.	Paul E. Taylor	1374	400		Burdette Sub. Dr. Dr. Dr. Lots 10, 11 + 12 Dr. Dr. Dr. B.W.
45075 Oct 6, 1989	"	Nellie M		B. Rendale & et al	Ethel Campbell	1375	285	1.00 ac.	plot 3k. 12-D p 88
46562 Oct 16, 1989	"			Thomas Jones Ruth B Jones	William R. Dewing et al	1376	251		Lot 18 Valley Lane O'Neal Sp.
47038 Oct 17, 1989	"			Leon Rufus	Shirley W. Duncan	1376	347		Power of attorney
50341 Nov 7, 1989	"	Estate of By P.R. Doris Mae			Everette L. Duncan Sr.	1378	697		Ridgecrest Dr. Vista Hills Deed of Distribution Pt Lot 1
54752 Dec 5, 1989	"	Edward + Marie			John H. Brown et al	1381	260	1.24 ac.	Clearview Dr
56335 Dec 15, 1989	"			Ralph	Don Diane Saunders	1382	612	9.88 ac.	Coal Pit Rd Highland Sp

