

DIRECT or GRANTOR Index to Deeds — Greenville County, S. C.

REG. U. S. PAT. OFFICE *Chas. M. Cotts* County Indexes Since 1888 An Identifying Trade Mark

☞ Open at Proper Tab according to First Letter or Letters of Name and refer to Buff Sub-Index sheet for page reference.

COTT FAMILY NAME INDEX No. 75 © 1949
MADE BY THE COTT INDEX COMPANY, COLUMBUS, OHIO
SOLD BY WALKER, EVANS & COGSWELL CO., CHARLESTON, S.C.

(A)

FILE NUMBER DATE OF RECORD	GRANTORS FAMILY NAMES	GIVEN NAMES ABCDEFGHIJ	GIVEN NAMES KLMNO	GIVEN NAMES PQRSTUVWXYZ	GRANTEES	BOOK	PAGE	No. of Acres	BRIEF DESCRIPTION, LOCATION, ETC. (Not Warranted)
18689 Feb 10, 1975	College	HA Carter's Grove Associates, a joint venture, etc.		Properties, etc.	H. J. Martin, et al	1014	459		ct "Carter's Grove" Sec. I Lot 18 Cul-De-Sac Wakefield
19007 Feb 13, 1975	"	HA Carter's Grove Assn, a joint venture; etc.		Properties, etc.	R. E. Gregory & Co., Ltd	1014	631		"Carter's Grove" Lot 21 Foxcroft Rd Sec. E
19733 Feb 24, 1975	"	HA Carter's Grove Assn, a joint venture etc.		Properties, etc.	Nawight V. Nease	1014	931		I "Carter's Grove" Lot 19 Wakefield Court, Sec
21441 Mar 18, 1975	"	T/A Carter's Grove Associates, a joint venture etc.		Properties, etc.	R. E. Gregory & Co. Ltd.	1015	709		Lot 20 Carter's Grove Sub'd
22023 Mar 25, 1975	"	HA Carter's Grove Assoc. a joint venture etc.		Properties, etc.	Maple Properties, apts	1015	917		Carter's Grove Sec. 2 Lot 41 Westover Place
26986 May 20, 1975	"	HA Carter's Grove Assoc. a joint venture etc.		Properties, etc.	Creative Builders, etc	1018	523		"Carter's Grove" Lot 24, Foxcroft Rd. Sec. I
30978 June 30, 1975	"	HA Carter's Grove Assoc. a joint venture etc.		Properties, etc.	R. E. Gregory & Co., Ltd.	1020	569		Lot 1 Foxcroft Rd. "Carter's Grove" Sec. I
3170 Aug 5, 1975	"	HA Carter's Grove Assoc., a joint venture etc.		Properties, etc.	The Douglas Co.	1022	281		Lot 13 Wakefield ct "Carter's Grove"
33740 Aug 11, 1975	"	HA Carter's Grove Assoc., a joint venture etc.		Properties, etc.	Creative Builders, etc	1022	528		Lot 2 Foxcroft Rd. Sec. I
4293 Aug 15, 1975	"	HA Carter's Grove Assoc., a joint venture etc.		Properties, etc.	State Wide Builders, etc	1022	748		Lot 12 Carter's Grove
6041 Sept 4, 1975	"	T/A Bateville Property Associates, a joint venture etc.		Properties, etc.	Canebrake I	1	208		Adication of Road & Street "Carter's Grove"
6679 Sept 10, 1975	"	HA Carter's Grove Assoc. a joint venture etc.		Properties, etc.	R. E. Gregory & Co., Ltd	1024	29		Lot 25 Foxcroft Rd.
6721 Sept 11, 1975	"	T/A Bateville Property Associates, a joint venture etc.		Properties, etc.	Duke Power Company	1024	91		Right of Way "Carter's Grove"
8010 Sept 25, 1975	"	HA Carter's Grove Assoc. a joint venture etc.		Properties, etc.	Bob Young Weather	1024	762		Lot 26 Westover Place Sec 2
8441 Sept 20, 1975	"	HA Carter's Grove Assoc., a joint venture etc.		Properties, etc.	H. J. Martin, et al.	1024	02		"Carter's Grove" Lot 14 Wakefield ct. sec. I
7416 Sept 20, 1975	"	HA Carter's Grove Assoc., a joint venture etc.		Properties, etc.	Statewide Builders, etc.	1024	01		Lot 11 Foxcroft Rd. Sec. I

DIRECT or GRANTOR Index to Deeds — Greenville County, S. C.

REG. U. S. PAT. OFFICE *Chas McCott* County Indexes Since 1888 An Identifying Trade Mark

Open at Proper Tab according to First Letter or Letters of Name and refer to Buff Sub-Index sheet for page reference.

COTT FAMILY NAME INDEX No. 75 © 1949 MADE BY THE COTT INDEX COMPANY, COLUMBUS, OHIO SOLD BY WALKER, EVANS & COGSWELL CO., CHARLESTON, S.C.

FILE NUMBER DATE OF RECORD	GRANTORS FAMILY NAMES	GIVEN NAMES ABCDEFGHIJ	GIVEN NAMES JKLMNO	GIVEN NAMES PQRSTUVWXYZ	GRANTEES	BOOK	PAGE	No. of Acres	BRIEF DESCRIPTION, LOCATION, ETC. (Not Warranted)
11608 Oct. 31, 1975	Colleg	HA Batesville	Property Assoc.	a joint venture Properties, Inc.		1026	590		Camelbrake I Restrictive Covenants
11752 Nov. 3, 1975	"	HA Carters Grove Assoc.	a joint venture	Properties, Inc.	R. E. Gregory & Co. Ltd.	1026	634		Re. Dec II "Carters Grove" Lot 43 Westover Place & Pelham
12073 Nov. 5, 1975	"	HA Batesville Property Assoc.	a joint venture	Properties, Inc.	the City of Greenville Comm. of Public Works of	1026	840		} All water lines, mains, etc. Camelbrake Dr. Monmouth Ct. Germantown Ct. Sansate Dr. Kings Mt. Dr. Sumner Hill Dr. Dequeane Dr. Birmingham Rd. & Crown Point Ct.
"	"	"	"	"	"	1026	840		
"	"	"	"	"	"	1026	840		
"	"	"	"	"	"	1026	840		
13343 Nov. 21, 1975	"	HA Carters Grove Assoc.	a joint venture	Properties, Inc.	Walter B. Williams, Inc.	1021	41		"Carters Grove" Lot 15 Wakefield Court, Sec. I
13739 Nov. 24, 1975	"	HA Batesville Property Assoc.	a joint venture	Properties, Inc.	The Douglas Company	1027	635		"Camelbrake I" Lot 12 Camelbrake Dr.
14765 Dec. 5, 1975	"	HA Batesville Prop. Assoc.	a joint venture	Properties, Inc.	Jim Williams, Inc.	1028	277		"Camelbrake I" Lot 4 Camelbrake Dr.
15235 Dec. 11, 1975	"	HA Batesville Prop. Assoc.	a joint venture	Properties, Inc.	Jim Vaughn Enter., Inc.	1028	591		"Camelbrake I" Lot 6 Camelbrake Dr.
15235 Dec. 11, 1975	"	HA Batesville Prop. Assoc.	a joint venture	Properties, Inc.	Jim Vaughn Enter., Inc.	1028	592		"Camelbrake I" Lot 18 Germantown Court.
17216 Jan. 6, 1976	"	HA Batesville Prop. Assoc.	a joint venture	Properties, Inc.	Jim Williams, Inc.	1029	832		"Camelbrake I" Lot 5 Camelbrake Dr.
17430 Jan. 8, 1976	"	HA Batesville Prop. Assoc.	a joint venture	Properties, Inc.	John A. Bolon, Inc.	1029	924		"Camelbrake I" Lot 8 Monmouth Ct.
17430 Jan. 8, 1976	"	HA Batesville Prop. Assoc.	a joint venture	Properties, Inc.	John A. Bolon, Inc.	1029	925		"Camelbrake I" Lot 40 Camelbrake Dr.
17519 Jan. 9, 1976	"	HA Batesville Prop. Assoc.	a joint venture	Properties, Inc.	Montgomery, Inc.	1029	973		"Camelbrake I" Lot 17 Germantown Ct.
18161 Jan. 16, 1976	"	HA Batesville Prop. Assoc.	a joint venture	Properties, Inc.	Jim Vaughn Enterprises, Inc.	1030	338		"Camelbrake I" Lot 1 Camelbrake Dr.
17235 Jan. 22, 1976	"	HA Batesville Prop. Assoc.	a joint venture	Properties, Inc.	Montgomery, Inc.	1029	11		"Camelbrake I" Lot 1 Camelbrake Dr.

DIRECT or GRANTOR Index to Deeds — Greenville County, S. C.

REG. U. S. PAT. OFFICE *Chas McCort* County Indexes Since 1888 An Identifying Trade Mark

Open at Proper Tab according to First Letter or Letters of Name and refer to Buff Sub-Index sheet for page reference.

COTT FAMILY NAME INDEX No. 75 © 1949
MADE BY THE COTT INDEX COMPANY, COLUMBUS, OHIO
SOLD BY WALKER, EVANS & COGSWELL CO., CHARLESTON, S.C.

(B)

FILE NUMBER	DATE OF RECORD	GRANTORS FAMILY NAMES	GIVEN NAMES ABCDEFGHIJ	GIVEN NAMES KLMNO	GIVEN NAMES PQRSTUWXYZ	GRANTEES	BOOK	PAGE	No. of Acres	BRIEF DESCRIPTION, LOCATION, ETC. (Not Warranted)
20561	Feb. 13, 1976	College	T/A Batesville Prop. Assoc.	a joint venture	Properties, Inc.	A Gen. Pto. Williamburg Properties Inc.	1031	606		"Canebrake I" Lot 92 Duquesne Dr.
20674	Feb. 13, 1976	"	T/A Batesville Prop. Assoc.	a joint venture	Properties, Inc.	Davidson Enterprises Inc.	1031	628		"Canebrake I" Lot 13 Canebrake Dr.
20673	Feb. 13, 1976	"	T/A Batesville Prop. Assoc.	a joint venture	Properties, Inc.	Davidson Enterprises Inc.	1031	629		"Canebrake I" Lot 20 Canebrake Dr.
20826	Feb. 17, 1976	"	T/A Batesville Prop. Assoc.	a joint venture	Properties, Inc.	John A. Bolen, Inc.	1031	715		"Canebrake I" Lot 24 Cul-de-sac Danatoga
21024	Feb. 19, 1976	"	H/A Batesville Prop. Assoc.	a joint venture	Properties, Inc.	Jim Vaughn Enterp. Inc.	1031	795		"Canebrake I" Lot 100 Duquesne Dr.
21649	Feb. 26, 1976	"	H/A Carters Grove Assoc.	a joint venture	Properties, Inc.	Larry R. Baglin	1032	140		Share Dec I Lot 9 Foxcroft Rd. "Carters"
22269	Mar. 2, 1976	"	H/A Batesville Prop. Assoc.	a joint venture	Properties, Inc.	Jim McLaughry, Inc.	1032	459		"Canebrake I" Lot 9 Monmouth Ct.
22723	Mar. 9, 1976	"	H/A Carters Grove Assoc.	a joint venture	Properties, Inc.	Joe O. Charping	1032	727		Share Dec I Lot 8 Foxcroft Rd. "Carters"
22961	Mar. 11, 1976	"	H/A Batesville Prop. Assoc.	a joint venture	Properties, Inc.	Creative Bldg. Inc.	1032	831		"Canebrake I" Lot 10 Cul-de-sac Monmouth
24195	Mar. 23, 1976	"	H/A Batesville Prop. Assoc.	a joint venture	Properties, Inc.	Joe W. Heller	1033	485		"Canebrake I" Lot 35 Danatoga Dr.
24802	Mar. 30, 1976	"	H/A Batesville Prop. Assoc.	a joint venture	Properties, Inc.	Joe W. Heller	1033	487		"Canebrake I" Lot 35 Danatoga Dr.
25426	Apr. 5, 1976	"	T/A Carters Grove Assoc.	a joint venture	Properties, Inc.	Rayard S. Lindell, et al	1034	147		"Canebrake I" Share Dec I Lot 5 Foxcroft Rd. "Carters"
26613	Apr. 16, 1976	"	T/A Carters Grove Assoc.	a joint venture	Properties, Inc.	Wallace H. Narris, Jr. et al	1034	811		"Canebrake I" Share Dec I Lot 16 Wakefield Court
28848	May 10, 1976	"	T/A Batesville Prop. Assoc.	a joint venture	Properties, Inc.	Anthony E. McClure, et al	1035	198		"Canebrake I" Lot 94 Duquesne Dr.
30946	May 28, 1976	"	H/A Carters Grove Assoc.	a joint venture	Properties, Inc.	Larry S. Philpott	1037	113		"Carters Grove Dec II" Lot 29 Westover Place
32767	Jun. 16, 1976	"	T/A Batesville Prop. Assoc.	a joint venture	Properties, Inc.	Larry S. Cline Co., Inc.	1038	129		Lot 10 "Dove Tree"

DIRECT or GRANTOR Index to Deeds — Greenville County, S. C.

5

(B)

REG. U. S. PAT. OFFICE *Chas. McCarty* County Indexes Since 1888 An Identifying Trade Mark

Open at Proper Tab according to First Letter or Letters of Name and refer to Buff Sub-Index sheet for page reference.

COTT FAMILY NAME INDEX No. 75 © 1949 MADE BY THE COTT INDEX COMPANY, COLUMBUS, OHIO SOLD BY WALKER, EVANS & COGSWELL CO., CHARLESTON, S.C.

FILE NUMBER DATE OF RECORD	GRANTORS FAMILY NAMES	GIVEN NAMES ABCDEFGHIJ	GIVEN NAMES JKLMNO	GIVEN NAMES PQRSTUVWXYZ	GRANTEES	BOOK	PAGE	No. of Acres	BRIEF DESCRIPTION, LOCATION, ETC. (Not Warranted)
745 July 8, 1976	College	HA Batesville Prop. Assoc. a joint venture	etc., et al.	Properties	-----	1039	311		"add lots 131, 132 + 133 Restrictive Covenants "Canebrake "Canebrake I"
0841 July 9, 1976	"	HA Batesville Prop. Assoc. a joint venture	etc., et al.	Properties	James R. Lawrence	1039	357		lot 32 Saratoga Dr.
0556 July 16, 1976	"	HA Batesville Prop. Assoc. a joint venture	etc., et al.	Properties	C. Bruce Munne et al.	1039	711		"Canebrake I" lot 22 Saratoga Dr.
5225 Aug 24, 1976	"	HA Batesville Prop. Assoc. a joint venture	etc., et al.	Properties	Donald E. Jones et al.	1041	709		"Canebrake I" lot 41 Canebrake Dr.
05327 Aug 25, 1976	"	HA Batesville Prop. Assoc. a joint venture	etc., et al.	Properties	Jim Vaughn Enterp. et al.	1041	759		lot 62 Berrington Rd. "Canebrake I"
06292 Sept 24, 1976	"	HA Batesville Prop. Assoc. a joint venture	etc., et al.	Properties	Jerry E. Cornell	1043	440		lot 110 Bunker Hill Rd "Canebrake I"
9019 Oct 1, 1976	"	HA Carter's Grove Assoc. a joint venture	etc., et al.	Properties	The Douglas Co	1043	897		"Canebrake I" lot 3 Foxcroft Rd "Carter's "Carter's Grove" See I
9763 Oct 8, 1976	"	HA Carter's Grove Assoc. a joint venture	etc., et al.	Properties	Bayard S. Lindell et al.	1044	264		lot 4 Foxcroft Rd. "Canebrake I"
17524 Dec 30, 1976	"	HA Batesville Prop. Assoc. a joint venture	etc., et al.	Properties	Jim Vaughn Enterp. et al.	1048	859		lot 29 Saratoga Dr.
18434 Jan 10, 1977	"	HA Batesville Prop. Assoc. a joint venture	etc., et al.	Properties	J. A. Bolero as Tr. et al.	1049	411		10 Lots Canebrake I "Canebrake I"
20346 Feb 2, 1977	"	HA Batesville Prop. Assoc. a joint venture	etc., et al.	Properties	Jim Vaughn Enterp. et al.	1050	466		lot 101 Duquesne Dr "Canebrake I"
23247 Mar 4, 1977	"	HA Batesville Prop. Assoc. a joint venture	etc., et al.	Properties	Michael B. Glenn et al.	1052	98		lot 102 Duquesne Dr "Canebrake I"
25874 Mar 30, 1977	"	HA Carter's Grove Assoc.	etc., et al.	Properties	Statewide Builders Inc	1053	702		lot 27 "Carter's Grove #2" "Canebrake I"
27480 Apr 14, 1977	"	HA Batesville Prop. Assoc. II	etc., et al.	Properties	Patrick M. Watts et al.	1054	609		lot 106 Bunker Hill Rd. "Canebrake I"
29177 Apr 28, 1977	"	HA Batesville Prop. Assoc. a joint venture	etc., et al.	Properties	United Builders Inc. et al.	1055	538		lot 09 Bunker Hill Rd. "Canebrake I"
29619 May 2, 1977	"	HA Batesville Prop. Assoc. a joint venture	etc., et al.	Properties	Charles Wayne Hendricks et al.	1055	336		lot 16 Germantown "Canebrake I"

DIRECT or GRANTOR Index to Deeds — Greenville County, S. C.

5
(C)

REG. U. S. PAT. OFFICE *Chas. McCott* County Indexes Since 1888
An Identifying Trade Mark

Open at Proper Tab according to First Letter or Letters of Name and refer to Buff Sub-Index sheet for page reference.

COTT FAMILY NAME INDEX No. 75 © 1949
MADE BY THE COTT INDEX COMPANY, COLUMBUS, OHIO
SOLD BY WALKER, EVANS & COGSWELL CO., CHARLESTON, S.C.

FILE NUMBER	DATE OF RECORD	GRANTORS FAMILY NAMES	GIVEN NAMES ABCDEFGHIJ	GIVEN NAMES KLMNNO	GIVEN NAMES PQRSTUWXYZ	GRANTEES	BOOK	PAGE	No. of Acres	BRIEF DESCRIPTION, LOCATION, ETC. (Not Warranted)
30204	May 9, 1977	College	HA Batesville Prop. Assoc. a joint venture	Inc., et al	Properties	James W. Vaughn et al	1056	227		"Canebrake I" Lot 91 Duquesne Dr.
31050	May 16, 1977	"	HA Batesville Prop. Assoc.	Inc., et al	Properties	HA Batesville Prop. Assoc. II, a joint venture J. A. Bolan, as Tr. et al	1056	663		10 Lots Canebrake I
33013	June 1, 1977	"	HA Batesville Prop. Assoc. a joint venture	Inc., et al	Properties	Johna Bolan, Inc.	1057	698		"Canebrake I" Lot 116 Bunker Hill Rd.
33135	June 1, 1977	"	HA Batesville Prop. Assoc. a joint venture	Inc., et al	Properties	Charles H. Murphree	1057	740		"Canebrake I" Lot 115 Bunker Hill Rd.
34866	June 16, 1977	"	HA Batesville Prop. Assoc. a joint venture	Inc., et al	Properties	James W. Vaughn et al	1058	699		"Canebrake I" Lot 21 Saratoga Dr.
36282	June 29, 1977	"	HA Carter's Grove Assoc. a joint venture	Inc., et al	Properties	Larry J. Johnson et al	1059	528		"Carter's Grove" Sec. II Lot 33 Carleton Way
1212	Jul. 12, 1977	"	HA Batesville Prop. Assoc. A joint Venture	Inc., et al	Properties	Jim Vaughn Enter. et al	1060	426		"Canebrake I." Lot 123 Kings Mt. Dr.
7170	Sept. 1, 1977	"	T/A Carter's Grove Assoc. A joint Venture	Inc., et al	Properties	Henry L. Polston, et al	1063	989		Sec. II Lot 42 Carter's Grove
9878	Sept. 28, 1977	"	T/A Carter's Grove Assoc. A joint Venture	Inc., et al	Properties	Dec. Smith Co. Inc.	1065	698		Lot 39 Carter's Grove, Sec. II
12491	Oct. 21, 1977	"	HA Carter's Grove Assn. a joint venture	Inc., et al	Properties	Dec. Smith Co. Inc.	1067	133		Lot 36 "Carter's Grove" Sec. II
15511	Nov. 18, 1977	"	T/A Batesville Prop. Assoc.	Inc., et al	Properties	T/A Batesville Prop. Assoc. II, A joint venture Re-Record	1068	655		Dec. and BK. 1056 Pg. 663 10 Lots "Canebrake I" for orig.
13566	Nov. 18, 1977	"	T/A Batesville Prop. Assoc., II	Inc., et al	Properties	J. A. Bolan, as Tr. et al	1068	678		"Canebrake I" Lot 81, Dennington Rd.
16779	Nov. 30, 1977	"	T/A Carter's Grove Assn. a joint venture et al	Inc., et al	Properties	William J. Barrett, Jr.	1068	678		Lot 81, Dennington Rd.
18341	Dec. 16, 1977	"	T/A Batesville Prop. Assoc. II (a joint venture)	Inc., et al	Properties	Dec. Smith Co. Inc.	1069	390		Lot 37 "Carter's Grove" Sec. II "Canebrake"
18625	Dec. 16, 1977	"	T/A Batesville Prop. Assoc. II	Inc., et al	Properties	Henry S. Corn, et al	1070	283		Lot 83 Duquesne Dr.
18876	Dec. 19, 1977	"	T/A Batesville Prop. Assoc. a joint venture	Inc., et al	Properties	John Egan, et al	1070	447		Lot 122 Kings Mt. Dr. "Canebrake I"
	Dec. 21, 1977	"	T/A Batesville Prop. Assoc. a joint venture	Inc., et al	Properties	Colin John McQuinn et al	1070	578		Lot 111 Bunker Hill Rd.

DIRECT or GRANTOR Index to Deeds — Greenville County, S. C.

5
(C)

REG. U. S. PAT. OFFICE *Chas. McCall* County Indexes Since 1888 An Identifying Trade Mark

Open at Proper Tab according to First Letter or Letters of Name and refer to Buff Sub-Index sheet for page reference.

COTT FAMILY NAME INDEX No. 75 © 1949
MADE BY THE COTT INDEX COMPANY, COLUMBUS, OHIO
SOLD BY WALKER, EVANS & COGSWELL CO., CHARLESTON, S.C.

FILE NUMBER DATE OF RECORD	GRANTORS FAMILY NAMES	GIVEN NAMES ABCDEFGHIJ	GIVEN NAMES JKLMNO	GIVEN NAMES PQRSTUWXYZ	GRANTEES	BOOK	PAGE	No. of Acres	BRIEF DESCRIPTION, LOCATION, ETC. (Not Warranted)
20912 Jan. 12, 1978	College	1/2 Batesville Property Assoc. Inc. et al a joint venture		Properties as to.	J. A. Baker, et al	1071	821		Lot 131 Canebrake I
20911 Jan. 12, 1978	"	1/2 Batesville Property Assoc. Inc. et al a joint venture		Properties as to.	J. A. Baker, et al	1071	822		Lots 11 & 19 & lot 130 Canebrake I
21308 Jan. 17, 1978	"	1/2 Batesville Property Assoc. Inc. et al a joint venture		Properties as to.	C. Scott Crosby, et al	1072	52		"Canebrake I" Lot 125 Kings Mt. Dr.
23375 Feb. 8, 1978	"	1/2 Batesville Property Assoc. Inc. et al a joint venture		Properties as to.	Dee Smith Co. Inc.	1073	389		lot 12 lots "Carter's Grove" "Canebrake I"
24461 Feb. 20, 1978	"	1/2 Batesville Property Assoc. Inc. et al a joint venture		Properties as to.	Bobby Charles Harrison, et al	1073	907		Lot 105 Bunker Hill Rd. int. in part of lake area pt.
24989 Feb. 24, 1978	"	1/2 Batesville Property Assoc. Inc. et al a joint venture		Properties as to.	College Properties, Inc.	1074	161	135.78	Ac. Batesville Rd. Also Batesville Rd. "Canebrake I"
26050 Mar. 7, 1978	"	1/2 Batesville Property Assoc. Inc. et al a joint venture		Properties as to.	Canebrake Recreation, Inc.	1074	848		Tract cor. Kings Mt. Dr. + "Canebrake I"
26900 Mar. 15, 1978	"	1/2 Batesville Property Assoc. Inc. et al a joint venture		Properties as to.	Ronald C. Murray, et al	1075	287		Lot 120 Bunker Hill Rd. I"
28107 Mar. 24, 1978	"	1/2 Batesville Property Assoc. Inc. et al a joint venture		Properties as to.	Leo E. Romano, et al	1075	113		Lot 117 Bunker Hill Rd. "Canebrake I"
30461 April 14, 1978	"	1/2 Batesville Property Assoc. Inc. et al a joint venture		Properties as to.	Pierre M. Pigeon et al	1077	133		Lot 108 Bunker Hill Rd. "Canebrake I"
30487 April 14, 1978	"	1/2 Batesville Property Assoc. Inc. et al a joint venture		Properties as to.	George P. Miller, Jr. et al	1077	129		Lot 15 Gul-de-see Hermitage
30806 Apr. 18, 1978	"	1/2 Batesville Property Assoc. Inc. et al a joint venture		Properties as to.	Anthony Francis Annarone et al	1077	320		Lot 112 "Canebrake" Sec. 1 in Canebrake Subdivision
31017 Apr. 20, 1978	"	1/2 Batesville Property Assoc. Inc. et al a joint venture		Properties as to.	Canebrake I Subdivision	1077	423		Waiver Affecting Restrictions I"
30997 Apr. 20, 1978	"	1/2 Batesville Property Assoc. Inc. et al a joint venture		Properties as to.	Canebrake Homes Association	1077	422		Tract Daratoga Dr. "Canebrake I"
31550 Apr. 25, 1978	"	1/2 Batesville Property Assoc. Inc. et al a joint venture		Properties as to.	Roger Dale Kennedy, et al	1077	700		Lot 107 Canebrake Sec I
32361 May 1, 1978	"	1/2 Batesville Property Assoc. Inc. et al a joint venture		Properties as to.	Donald B. Thompson, et al	1078	212		Lot 131 Canebrake I

DIRECT or GRANTOR Index to Deeds — Greenville County, S. C.

REG. U. S. PAT. OFFICE *Chas McCott* County Indexes Since 1888 An Identifying Trade Mark

Open at Proper Tab according to First Letter or Letters of Name and refer to Buff Sub-Index sheet for page reference.

COTT FAMILY NAME INDEX No. 75 © 1949
MADE BY THE COTT INDEX COMPANY, COLUMBUS, OHIO
SOLD BY WALKER, EVANS & COGSWELL CO., CHARLESTON, S.C.

(D)

FILE NUMBER	GRANTORS	GIVEN NAMES	GIVEN NAMES	GIVEN NAMES	GRANTEES	BOOK	PAGE	No. of Acres	BRIEF DESCRIPTION, LOCATION, ETC. (Not Warranted)
DATE OF RECORD	FAMILY NAMES	ABCEFGH	IJKLMNO	PQRSTUWXYZ					
32356 May 1, 1978	College				Properties, Inc Metropolitan Sewer Subdistrict	1078	229		Lewers, Valnes Etc. Canelake Dr, Monmouth Ct, Hermonstown Ct, Saratoga Dr, Kings Mt. Dr, Bunker Hill Dr, Duquesne Dr, Bennington Rd. + Crown Point Ct, "Canelake I"
" "	"				" " " "	1078	229		
" "	"				" " " "	1078	229		
33095 May 8, 1978	"				" " United Bldrs. Inc.	1078	771		" Lot 77 Bennington Rd. "Canelake I"
33275 May 9, 1978	"				Inc. Properties, Ross Bagully et al	1078	850		Lot 114 Canelake I
34812 May 22, 1978	"				Properties Inc. Bob Maxwell Builders, Inc.	1079	643		Lot 97 Duquesne Dr "Canelake I"
35266 May 25, 1978	"				Properties, Inc. United Bldrs. Inc.	1079	843		Lot 95 Canelake I
35387 May 26, 1978	"				Inc. Properties a S.G. Pto. Jim Vaughn Associates,	1079	884		I" Lot 55 Duquesne Dr. "Canelake I"
36474 June 5, 1978	"				Inc. Properties Bob Maxwell Builders, Inc.	1080	472		Lot 33 Canelake I
37096 June 9, 1978	"				Inc. Properties John A. Bolen, Inc.	1080	867		I" Lot 36 Saratoga Dr. "Canelake I"
37096 June 9, 1978	"				Inc. Properties John A. Bolen, Inc.	1080	868		I" Lot 30 Saratoga Dr. "Canelake I"
37117 June 9, 1978	"				Inc. Properties David R. Baldwin et al	1080	874		I" Lot 26 Saratoga Dr. "Canelake I"
39553 June 30, 1978	"	2/1a Bateville Prop. Associates, Inc. et al			Properties Robert J. Dillaway, et al	1082	318		I" Lot 118 Bunker Hill Rd. "Canelake I"
789 July 10, 1978	"				Inc. Properties Jimmy M. Bridges	1082	793		Lot 68 "Canelake I"
788 July 10, 1978	"				Inc. Properties Thomas S. Bridges	1082	794		Lot 2 "Canelake I"
3285 July 31, 1978	"				Inc. Properties Construction Co. Inc. Barnett, Howard + McCaulley	1084	348		Lot 60 Canelake I

DIRECT or GRANTOR Index to Deeds — Greenville County, S. C.

(D) REG. U. S. PAT OFFICE *Chas McColl* County Indexes Since 1888 An Identifying Trade Mark

Open at Proper Tab according to First Letter or Letters of Name and refer to Buff Sub-Index sheet for page reference.

COTT FAMILY NAME INDEX No. 75 © 1949 MADE BY THE COTT INDEX COMPANY, COLUMBUS, OHIO SOLD BY WALKER, EVANS & COGSWELL CO., CHARLESTON, S.C.

FILE NUMBER DATE OF RECORD	GRANTORS FAMILY NAMES	GIVEN NAMES ABCDEFGHIJ	GIVEN NAMES KLMNO	GIVEN NAMES PQRSTUVWXYZ	GRANTEES	BOOK	PAGE	No. of Acres	BRIEF DESCRIPTION, LOCATION, ETC. (Not Warranted)
3285 July 31, 1978	College			Inc. Properties,	Construction Co. Inc. Harratt, Howard + McCauley	1084	349		Lot 58 Canebrake I
3285 July 31, 1978	"			Properties, Inc.	Construction Co. Inc. Harratt, Howard + McCauley	1084	356		Lot 59 Canebrake I
4083 Aug. 7, 1978	"			7/a Batesville Property Associates, II Properties, Inc.	Claude Mayers York, Jr., et al	1084	844		Lot 121 Canebrake I
4650 Aug 11, 1978	"			Inc. Properties	Bob Maxwell Bldg. Inc.	1085	126		Lot 70 Canebrake I
6493 Aug 25, 1978	"			7/a Batesville Property Associates, II Properties, Inc.	Henry E. Schwartzman et al	1086	112		Lot 98 Augustine Dr. "Canebrake I"
7167 Sept. 1, 1978	"			1/2 a Batesville Prop. Associates It a joint venture Inc. et al	Mary Ann Pines	1086	628		Lot 113 Bunker Hill Rd. Canebrake I
7192 Sept. 1, 1978	"			1/2 a Batesville Prop. Associates It a joint venture Properties, Inc. et al	Michel W. Hibles, et al	1086	627		Lot 37 Darataga Dr. "Canebrake I"
7168 Sept. 1, 1978	"			1/2 a Batesville Prop. Associates It a joint venture Properties, Inc. et al	Frank H. Doster, et al	1086	629		Lot 119 Bunker Hill Rd. "Canebrake I"
7025 Sept. 1, 1978	"			Inc. Properties	Philip W. Jones	1086	572		Lot 38 Canebrake Dr. "Canebrake I"
7187 Sept. 1, 1978	"			Inc. Properties	1/2 a Batesville Prop. Associates It a joint venture J. A. Balen, et al	1086	626		Lot 37 Darataga Dr. "Canebrake I"
7170 Sept. 1, 1978	"			Inc. Properties	Richard J. Cohn, et al	1086	664		Lot 25 "Canebrake I"
7941 Sept. 11, 1978	"			Properties, Inc.	Davidson Enterprises Inc.	1087	100		Lot 133 "Canebrake I"
7936 Sept. 11, 1978	"			Properties, Inc.	Tommy S. Bridges	1087	121		Lot 39 "Canebrake I"
8076 Sept. 12, 1978	"			Properties, Inc.	Jimmy M. Bridges	1087	167		Lot 56 "Canebrake I"
8925 Sept 19, 1978	"			1/2 a Batesville Prop. Associates It a joint venture Properties, Inc.	Joel H. Brumbach, et al	1088	74		"Canebrake I" Lot 104 Bunker Hill Rd.
9014 Sept. 19, 1978	"			Properties, Inc.	Bob Maxwell Bldg. Inc.	1088	123		Lot 76 "Canebrake I"

DIRECT or GRANTOR Index to Deeds — Greenville County, S. C.

REG. U. S. PAT. OFFICE *Chas McCott* County Indexes Since 1888
An Identifying Trade Mark

Open at Proper Tab according to First Letter or Letters of Name and refer to Buff Sub-Index sheet for page reference.

COTT FAMILY NAME INDEX No. 75 © 1949
MADE BY THE COTT INDEX COMPANY, COLUMBUS, OHIO
SOLD BY WALKER, EVANS & COGSWELL CO., CHARLESTON, S.C.

(E)

FILE NUMBER DATE OF RECORD	GRANTORS FAMILY NAMES	GIVEN NAMES ABCDEFGHIJ	GIVEN NAMES JKLMNO	GIVEN NAMES PQRSTUVWXYZ	GRANTEES	BOOK	PAGE	No. of Acres	BRIEF DESCRIPTION, LOCATION, ETC. (Not Warranted)
12632 Oct. 23, 1978	College			T/A Batesville Property Associates II, a Joint Venture	Properties, Inc. ^{et al}				Lot 57 Canebrake I
12635 Oct. 23, 1978	"				Properties, Inc. ^{et al}	1090	375		Lot 57 Canebrake I
14189 Nov. 6, 1978	"			1/2 Batesville Property Associates, a Joint Venture	Properties, Inc. ^{et al}	1090	374		Lot 57 Canebrake I "Canebrake I"
14331 Nov. 7, 1978	"				Sarry A. Phillips, et al a S.C. Pto.	1091	384		Lot 103 Bunker Hill Rd.
18379 Dec. 18, 1978	"				Jim Vaughn Associates	1091	419		Lot 84 "Canebrake I"
18378 Dec. 18, 1978	"				Jimmy M. Bridges	1093	908		Lot 126 "Canebrake I"
19500 Dec. 29, 1978	"			1/2 Batesville Prop. Assoc. II, a Joint Venture	Thomas D. Bridges	1093	909		Lot 28 "Canebrake I"
21523 Jan. 22, 1979	"				Evelyn S. Migdoll a S.C. Pto.	1094	626		Lot 99 "Canebrake I" Dr. "Canebrake I"
22109 Jan. 29, 1979	"				Jim Vaughn Associates	1095	740		Lots 93 + 128 Kings Mountain "Canebrake"
22111 Jan. 29, 1979	"				Thomas D. Bridges	1096	133		Lot 75 Bennington Dr.
22148 Jan. 29, 1979	"				Jimmy M. Bridges	1096	135		Lot 3 Canebrake Dr. "Canebrake"
22147 Jan. 29, 1979	"				John A. Bolen, Inc.	1096	143		Lot 124 "Canebrake I"
22365 Jan. 31, 1979	"				John A. Bolen, Inc.	1096	144		Lot 129 "Canebrake I"
22364 Jan. 31, 1979	"				Jimmy M. Bridges	1096	282		Lot 88 "Canebrake I"
22480 Jan. 31, 1979	"				Thomas D. Bridges	1096	283		Lot 89 "Canebrake I"
22480 Jan. 31, 1979	"				John A. Bolen, Inc.	1096	320		Lot 127 "Canebrake I"
22480 Jan. 31, 1979	"				John A. Bolen, Inc.	1096	321		Lot 27 "Canebrake I"

DIRECT or GRANTOR Index to Deeds — Greenville County, S. C.

(E)

REG. U. S. PAT. OFFICE *Chas McCott* County Indexes Since 1888 An Identifying Trade Mark

Open at Proper Tab according to First Letter or Letters of Name and refer to Buff Sub-Index sheet for page reference.

COTT FAMILY NAME INDEX No. 75 © 1949
MADE BY THE COTT INDEX COMPANY, COLUMBUS, OHIO
SOLD BY WALKER, EVANS & COGSWELL CO., CHARLESTON, S.C.

FILE NUMBER DATE OF RECORD	GRANTORS FAMILY NAMES	GIVEN NAMES ABCDEFGHIJ	GIVEN NAMES JKLMNO	GIVEN NAMES PQRSTUVWXYZ	GRANTEES	BOOK	PAGE	No. of Acres	BRIEF DESCRIPTION, LOCATION, ETC. (Not Warranted)
22588 Feb. 1, 1979	College			Inc. Properties	James W. Vaughn	1096	380		"Ganabrake I" Lots 86, 87, 61+67 Also Lot 96
22595 Feb. 1, 1979	"			Inc. Properties	Americal Realty, Inc.	1096	386		Lots 14+66 "Ganabrake I"
22761 Feb. 2, 1979	"			Inc. Properties	United Builders, Inc.	1096	476		Kings Mt. Dr. + Grove Point Ct. "Ganabrake I" Lot 32 Daratoga Dr. Also Lot 90
22913 Feb. 5, 1979	"			Inc. Properties	J. Carl Dummey	1096	558		Lot 7 "Ganabrake I."
22912 Feb. 5, 1979	"			Inc. Properties	W. N. Leslie, Inc.	1096	559		Lot 23, 73+74 "Ganabrake I"
24055 Feb. 20, 1979	"			Inc. Properties	Davidson Enterprises, Inc.	1097	165		Lot 85 "Ganabrake I"
24883 Feb. 28, 1979	"	1/2a Bateville Property, Associates, II a joint venture		Inc. et al Properties	Craig P. Riley, et al	1097	573		Lot 19 "Ganabrake I"
25086 Mar. 2, 1979	"	1/2a Bateville Property Associates, II a joint venture		Inc. et al Properties	Williams, A. Webster, IV et al	1097	702		Lot 82 "Ganabrake I"
25183 Mar. 2, 1979	"			Inc. Properties	Bob Maxwell Builders, Inc.	1097	720		6 Lots "Ganabrake I"
25184 Mar. 2, 1979	"			Inc. Properties	Bob Maxwell Builders, Inc.	1097	721		Lot 45 "Ganabrake I"
25528 Mar. 7, 1979	"			Inc. Properties	Philip W. Jones	1097	948		Lot 71 "Ganabrake I"
26241 Mar. 14, 1979	"			Inc. Properties	_____	1098	337		M ^{rs} Daniel Hgts. Horiz. Prop. Regime Declaration (Master Deed) E et al
26469 Mar. 16, 1979	"			Properties	Southern Service Corp.	1460	59		Subordination Agreement - for mtgs. see R Em Book 1459 page 777+ 779 and sub bk. 1078 pg. 337
26591 Mar. 16, 1979	"			Inc. Properties	Donald J. Sanders, et al	1098	638		Prop. Regime Unit 1-D M ^{rs} Daniel Hgts. Horiz.
26592 Mar. 16, 1979	"			Inc. Properties	William C. Mitchell, et al	1098	637		Prop. Regime Unit 15-A M ^{rs} Daniel Hgts. Horiz.

DIRECT or GRANTOR Index to Deeds — Greenville County, S. C.

Open at Proper Tab according to First Letter or Letters of Name and refer to Buff Sub-Index sheet for page reference.

KEYS PRINTING CO., GREENVILLE, S. C.

FILE NUMBER DATE OF RECORD	GRANTORS FAMILY NAMES	GIVEN NAMES ABCDEFGH	GIVEN NAMES IJKLMNO	GIVEN NAMES PQRSTUVWXYZ	GRANTEES	BOOK	PAGE	No. of Acres	BRIEF DESCRIPTION, LOCATION, ETC. (Not Warranted)
26590 Mar. 16, 1979	College			Inc. Properties,	S. Harmon Henderson, Jr.	1098	639		Regime Unit 4-B M ^s Daniel Hgtz. Horiz. Prop.
27285 Mar. 23, 1979	"			Properties, Inc.	Kathryn G. Winterbottom	1099	102		Unit 7-C McDaniel Hgtz. Horiz. Prop. Regime
27316 Mar. 23, 1979	"			Properties, Inc.	Clara M. Cooper	1099	126		Unit # 11-A McDaniel Hgtz. Horiz. Prop. Regime
27489 Mar. 26, 1979	"			Properties, Inc.	L. Deborah Pabst	1099	247		Unit 8-F M ^s Daniel Hgtz. Horiz. Prop. Regime
28010 Mar. 29, 1979	"			Properties, Inc.	_____	1099	512		Restrictive Covenants "Canebrake" Phase I Lots 131 thru 143 For orig. see Deed Bk. 1026 Pg. 590
" " " "	"			" "	_____	1099	512		Prop. Regime
27904 Mar. 29, 1979	"			Inc. Properties	Joseph J. Nannarelli et al	1099	457		Unit 2-C M ^s Daniel Hgtz. Horiz. Prop. Regime
27961 Mar. 29, 1979	"			Inc. Properties	Philip R. Hughes	1099	461		Unit 12-F M ^s Daniel Hgtz. Horiz. Prop. Regime
27960 Mar. 29, 1979	"			Inc. Properties	Mark Keith Stewart	1099	471		Unit 12-B M ^s Daniel Hgtz. Horiz. Prop. Regime
27975 Mar. 29, 1979	"			Inc. Properties	Kathryn A. Taylor	1099	485		Unit 1-B M ^s Daniel Hgtz. Horiz. Prop. Regime
28080 Mar. 30, 1979	"			Properties, Inc.	E. Darrell Jerney, II	1099	534		Unit 9-C McDaniel Hgtz. Horiz. Prop. Regime
28081 Mar. 30, 1979	"			Properties, Inc.	Triangle Investments	1099	535		Unit 13-B McDaniel Hgtz. Horiz. Prop. Regime
28079 Mar. 30, 1979	"			Properties, Inc.	E. Darrell Jerney, II	1099	536		Unit 11-B McDaniel Hgtz. Horiz. Prop. Regime
28193 Mar. 30, 1979	"			Properties, Inc.	Kenna G. Howard	1099	572		Lots 51, 52 + 53 Canebrake I Regime
29137 Apr. 9, 1979	"			Properties, Inc.	James L. Helms	1100	95		Unit 4-A M ^s Daniel Hgtz. Horiz. Prop. Regime
29136 Apr. 9, 1979	"			Properties, Inc.	James L. Helms	1100	96		Lot 5-B M ^s Daniel Hgtz. Horiz. Prop. Regime

DIRECT or GRANTOR Index to Deeds — Greenville County, S. C.

5
(F)

Open at Proper Tab according to First Letter or Letters of Name and refer to Buff Sub-Index sheet for page reference.

KEYS PRINTING CO., GREENVILLE, S. C.

FILE NUMBER DATE OF RECORD	GRANTORS FAMILY NAMES	GIVEN NAMES ABCDEFGH	GIVEN NAMES IJKLMNO	GIVEN NAMES PQRSTUVWXYZ	GRANTEES	BOOK	PAGE	No. of Acres	BRIEF DESCRIPTION, LOCATION, ETC. (Not Warranted)
29141 Apr. 9, 1979	College			inc. Properties,	Roger D. Bourdon	1100	107		Prop. Regime Unit 8-E McDaniel Hgts. Horiz.
29744 Apr. 13, 1979	"			inc. Properties,	Glenn R. Kay	1100	501		Regime Unit 9A McDaniel Hgts. Horiz. Prop.
30086 Apr. 17, 1979	"			inc. Properties	Therna S. Winterbottom	1100	656		Regime 4-B McDaniel Hgts. Horiz. Prop.
30628 Apr. 20, 1979	"			inc. Properties	Karen Hayes	1100	987		Regime Unit 3-C McDaniel Hgts. Horiz. Prop.
30730 Apr. 23, 1979	"	1/4 Batesville	Prop. Associates, III a joint venture	inc. et al Properties	Craig P. Riley, et al	Correction Deed 1101	23		see Deed Bk. 1097-573 Lot 19 "Pine Canelake I" for orig. Regime
31169 Apr. 26, 1979	"			Properties, Inc.	L. S. Donkle, Jr.	1101	267		Unit 9-B McDaniel Hgts. Horiz. Prop.
31250 Apr. 26, 1979	"			Properties, Inc.	Daniel C. Nicoll	1101	306		Regime Unit 6-D McDaniel Hgts. Horiz. Prop.
31304 Apr. 27, 1979	"			Properties, Inc.	Susan C. Raul	1101	333		Regime Unit 7-D McDaniel Hgts. Horiz. Prop.
31305 Apr. 27, 1979	"			Properties, Inc.	Marilyn S. Kimbel	1101	335		Regime Unit 9-E McDaniel Hgts. Horiz. Prop.
31402 Apr. 27, 1979	"			Properties, Inc.	Ernest L. Raulins Jr., et al	1101	373		Unit 3-A McDaniel Hgts. Horiz. Prop. Regime
31432 Apr. 27, 1979	"			Properties, Inc.	Darrell H. Jantton	1101	389		Regime Unit 1 A McDaniel Hgts. Horiz. Prop.
31718 May 1, 1979	"	7/8 Batesville	Prop. Associates, II, a joint venture	et al Properties, Inc.	Linda D. Campbell, et al	1101	598		Lot 11 Canelake I
31821 May 1, 1979	"			Properties, Inc.	Gatewood Builders, Inc.	1101	576		Lot 134 Canelake I
31828 May 2, 1979	"			Properties, Inc.	Jean W. Padgett	1101	641		Regime Unit 12-D McDaniel Hgts. Horiz. Prop.
31854 May 2, 1979	"			Properties, Inc.	Jean W. Padgett	1101	642		Regime Unit 11-C McDaniel Hgts. Horiz. Prop.
32041 May 3, 1979	"			Properties, Inc.	Peggy M. Jett	1101	705		Regime Unit 13-D McDaniel Hgts. Horiz. Prop.

DIRECT or GRANTOR Index to Deeds — Greenville County, S. C.

Open at Proper Tab according to First Letter or Letters of Name and refer to Buff Sub-Index sheet for page reference.

KEYS PRINTING CO., GREENVILLE, S. C.

FILE NUMBER DATE OF RECORD	GRANTORS FAMILY NAMES	GIVEN NAMES ABCDEFGH	GIVEN NAMES IJKLMNO	GIVEN NAMES PQRSTUVWXYZ	GRANTEES	BOOK	PAGE	No. of Acres	BRIEF DESCRIPTION, LOCATION, ETC. (Not Warranted)
32044 May 3, 1979	College			Inc. Properties	William E. Jett	1101	721		Prop. Regime Unit 12-A M ^s Daniel Hgts Horiz.
32086 May 3, 1979	"			"	Dusan M. Linberger	1101	729		Prop. Regime Unit 2-F M ^s Daniel Hgts Horiz.
32141 May 4, 1979	"			"	Judith A. Dilts	1101	769		Prop. Regime Unit 2-E M ^s Daniel Hgts Horiz.
32489 May 8, 1979	"			"	Phillip W. Jones	1101	950		Lot 72 Canelake I Prop. Regime
33066 May 11, 1979	"			"	Ewendon H. Williams ^{et al}	1102	376		Unit 10-D M ^s Daniel Hgts. Horiz. Regime
33837 May 18, 1979	"			"	Michael Ross, et al	1102	839		Unit 13-G M ^s Daniel Hgts. Horiz. Prop. Regime
33844 May 18, 1979	"			"	Joseph J. Nannarelli, et al	1102	849		Unit 3-D M ^s Daniel Hgts. Horiz. Prop. Prop. Regime
34139 May 22, 1979	"			"	James M. Shoemaker ^{Dr.}	1103	24		Unit 11-D M ^s Daniel Hgts. Horiz. Prop. Regime
34140 May 22, 1979	"			"	Jerry B. Blair, et al	1103	25		Unit 1-C M ^s Daniel Hgts. Horiz. Prop. Regime
34144 May 22, 1979	"			"	Geraldine Barnett ^{Hambry}	1103	32		Unit 12-C M ^s Daniel Hgts. Horiz. Regime
34289 May 23, 1979	"			"	Clara G. Way	1103	147		Unit 8-A M ^s Daniel Hgts. Horiz. Prop.
34741 May 25, 1979	"			"	Danuel M. Beattie, et al	1103	372	3	Acc. Neuman St.
35980 June 5, 1979	"	D/A Batesville Properties Associates, II a joint venture		" et al	Holly M. Jenkins	1104	145		Lot 130 "Canelake I" Regime
36510 June 8, 1979	"			"	Anne C. Hassold	1104	371		Unit 6-G M ^s Daniel Hgts. Horiz. Prop. Regime
36509 June 8, 1979	"			"	Anne C. Hassold	1104	372		Unit 6-A M ^s Daniel Hgts. Horiz. Prop. Regime
36418 June 8, 1979	"			"	Robert K. Stovall	1104	432		Unit 5-E M ^s Daniel Hgts. Horiz. Prop.

DIRECT or GRANTOR Index to Deeds — Greenville County, S. C.

5
(6)

Open at Proper Tab according to First Letter or Letters of Name and refer to Buff Sub-Index sheet for page reference.

KEYS PRINTING CO., GREENVILLE, S. C.

FILE NUMBER DATE OF RECORD	GRANTORS FAMILY NAMES	GIVEN NAMES ABCDEFGH	GIVEN NAMES IJKLMNO	GIVEN NAMES PQRSTUVWXYZ	GRANTEES	BOOK	PAGE	No. of Acres	BRIEF DESCRIPTION, LOCATION, ETC. (Not Warranted)
36590 June 11, 1979	College			Properties, Inc.	Hester Anne Blanton	1104	519		Regime Unit 8-C McDaniel Hgts Horiz Prop
37010 June 13, 1979	"			Properties, Inc.	Camelroake Subd Phase I	1104	714		Plat) Seta 144 thru 151 Restrictive Covenants (Supplemental)
37048 June 14, 1979	"			Properties, Inc.	Philip Evans, et al	1104	752		Prop. Regime Unit 12-E McDaniel Hgts Horiz.
37373 June 18, 1979	"			Properties, Inc.	E. George Mc Cain, Jr.	1104	931		Prop. Regime Unit 2-D McDaniel Hgts Horiz.
38213 June 25, 1979	"	1/3/a Batesville Prop.		Associates, Inc.	Davidson Enterprises, Inc.	1105	403		Lot 114 Dove Tree Rd. "Dove Tree"
38266 June 25, 1979	"			Properties, Inc.	Christina K. Fisher	1105	426		Prop. Regime Unit 10-B McDaniel Hgts Horiz.
38313 June 26, 1979	"			Properties, Inc.	Jewel R. Meeks	1105	458		Regime Unit 10-G McDaniel Hgts Horiz. Prop
38581 June 27, 1979	"			Properties, Inc.	William J. Barrett, Jr.	1105	579		Pt. Lot 80 "Camelroake T."
38990 June 29, 1979	"			Properties, Inc.	J. Michael Harrison	1105	811		Regime Unit 2-B McDaniel Hgts Prop.
40 June 29, 1979	"			Properties, Inc.	James M ^s Duffie Bruce III	1105	867		Prop. Regime Unit 6-B McDaniel Hgts Horiz.
735 July 9, 1979	"			Properties, Inc.	John M. Cochran, et al	1106	334		Prop. Regime Unit 5-A McDaniel Hgts Horiz.
734 July 9, 1979	"			Properties, Inc.	John M. Cochran, et al	1106	335		Prop. Regime Unit 8-D McDaniel Hgts Horiz.
1149 July 11, 1979	"	t/a Batesville Prop. Assn. II		Properties, Inc.	Nally M. Jenkins	1106	501		For Div. See deed bk 404 pg. 145 Correction deed - Lot 130 Camelroake I
1148 July 11, 1979	"	t/a Batesville Prop. Assn. III		Properties, Inc.	Linda D. Campbell, et al	1106	503		For Div. See deed bk 1101 pg. 598 Correction deed - Lot 11 Camelroake I
1554 July 13, 1979	"			Properties, Inc.	Anna P. Moore	1106	693		Regime Unit 9-F McDaniel Hgts Horiz Prop
3090 July 27, 1979	"			Properties, Inc.	Jane Matthews Pugh	1107	998		Regime Unit 9-D McDaniel Hgts Horiz Prop

DIRECT or GRANTOR Index to Deeds — Greenville County, S. C.

Open at Proper Tab according to First Letter or Letters of Name and refer to Buff Sub-Index sheet for page reference.

KEYS PRINTING CO., GREENVILLE, S. C.

FILE NUMBER DATE OF RECORD	GRANTORS FAMILY NAMES	GIVEN NAMES ABCDEFGH	GIVEN NAMES IJKLMNO	GIVEN NAMES PQRSTUWXYZ	GRANTEES	BOOK	PAGE	No. of Acres	BRIEF DESCRIPTION, LOCATION, ETC. (Not Warranted)
4600 Aug. 7, 1979	College			Inc. Properties	Canbrake, Phase II	Deed Book 1	320		Greenville County dedication of roads & streets to "Tree"
4073 Aug. 2, 1979	"	DIBA	Bateville	Property Associates Inc.	Frank M. Manalack et al	1108	492		Lot 72 Dove Tree Rd. "Dove Prop. Regime
4532 Aug. 7, 1979	"			Properties Inc.	Latham E. Wheelan, et al	1108	764		Unit 7-B M ^c Daniel Hgts. Horiz.
5826 Aug. 17, 1979	"			Properties Inc.	Walter A. King, et al	1109	601		Prop. Regime Unit 5-F M ^c Daniel Hgts. Horiz.
6155 Aug. 21, 1979	"			Properties Inc.	W. Alvin Phillips	1109	812	✓	Lot 151 "Canbrake I"
6577 Aug. 24, 1979	"			Properties Inc.	James H. Robinson, et al	1110	34		Prop. Regime Unit 3-B + 2-A M ^c Daniel Hgts. Horiz.
6945 Aug. 28, 1979	"			Properties Inc.	Hamlin Beattie	1110	242		Prop. Regime Unit 4-C M ^c Daniel Hgts. Horiz.
7805 Sept. 4, 1979	"			Properties Inc.	Barbara W. Ellison	1110	714		Horiz. Prop. Regime Units 7-A + 8-B M ^c Daniel Hgts.
7863 Sept. 5, 1979	"			Properties Inc.	_____	1110	751	✓	Phase II Lots 212 thru 258 Restrictive Covenants for Canbrake
7857 Sept. 5, 1979	"			Properties Inc.	James O. Farnsworth	1110	735		Prop. Regime Unit 10-A M ^c Daniel Hgts. Horiz. II"
8139 Sept. 6, 1979	"			Properties Inc.	Bob Maxwell Bldg.	1110	915		Lot 245 Trenton Ln. "Canbrake
8948 Sept. 14, 1979	"			Properties Inc.	Louis F. Inedigar	1111	514		Prop. Regime Unit 5-D M ^c Daniel Hgts. Horiz.
10585 Sept. 27, 1979	"			Properties Inc.	Otia P. Moore, et al	1112	425		Prop. Regime Unit 5-G M ^c Daniel Hgts. Horiz.
12694 Oct. 10, 1979	"			Properties Inc.	Robert M. Rabuse jr. et al	1113	369		"Canbrake" Phase I Lot 146 Bateville Rd
12671 Oct. 15, 1979	"			Properties Inc.	Gatewood Builders Inc.	1113	537		Lot 150 Canbrake to Canbrake Phase II
13112 Oct. 18, 1979	"			" "	works of the City of Greenville S.C. The Commissioners of Public	1113	843		water line, Main St. Valves, etc

DIRECT or GRANTOR Index to Deeds — Greenville County, S. C.

(4)

Open at Proper Tab according to First Letter or Letters of Name and refer to Buff Sub-Index sheet for page reference.

KEYS PRINTING CO., GREENVILLE, S. C.

FILE NUMBER DATE OF RECORD	GRANTORS FAMILY NAMES	GIVEN NAMES ABCDEFGHIJ	GIVEN NAMES JKLMNOPQ	GIVEN NAMES RSTUVWXYZ	GRANTEES	BOOK	PAGE	No. of Acres	BRIEF DESCRIPTION, LOCATION, ETC. (Not Warranted)
14646 Oct. 31, 1979	College			<i>Inc.</i> Properties	Philip W. Jones	1114	676		Lot 135 "Canebrake I"
16433 Nov. 14, 1979	"			<i>Inc.</i> Properties	Canebrake Phase II	1115	623		Pl. II Lots 152 thru 211 Restrictive Covenants Canebrake
16495 Nov. 15, 1979	"			"	Foot Hills Delta P. Inc.	1115	646		Lot 224 Canebrake II Sheet II
16506 Nov. 15, 1979	"			"	Foot Hills Delta P. Inc.	1115	666		Lot 225 Canebrake II
16819 Nov. 16, 1979	"			"	John A. Bolen, Inc.	1115	838		Lot 145 "Canebrake" I
16819 Nov. 16, 1979	"			"	John A. Bolen, Inc.	1115	839		Lot 147 "Canebrake" I
16819 Nov. 16, 1979	"			"	John A. Bolen, Inc.	1115	840		Lot 148 "Canebrake" I
16819 Nov. 16, 1979	"			"	John A. Bolen, Inc.	1115	841		Lot 149 "Canebrake" I
18416 Dec. 3, 1979	"			"	John A. Bolen, Inc.	1116	751		Lot 179 "Canebrake" II
18416 Dec. 3, 1979	"			"	John A. Bolen, Inc.	1116	752		Lot 223 "Canebrake" II
18416 Dec. 3, 1979	"			"	John A. Bolen, Inc.	1116	753		Lot 214 "Canebrake" II
18581 Dec. 4, 1979	"			"	Advanced Construction, Inc.	1116	813		Lot 232 "Canebrake" II
20981 Jan. 2, 1980	"			"	Douglas G Corp a S.C. Pte.	1118	276		Lot 237 "Canebrake II"
22408 Jan. 18, 1980	"			"	Jim Vaughn Associates a S.C. Pte.	1119	284		Lot 176 "Canebrake II"
22409 Jan. 18, 1980	"			"	Jim Vaughn Associates	1119	285		Lot 177 "Canebrake II"
22560 Jan. 21, 1980	"			"	Premier Investment Corp.	1119	344		Lots 213 + 235 "Canebrake II"

DIRECT or GRANTOR Index to Deeds — Greenville County, S. C.

Open at Proper Tab according to First Letter or Letters of Name and refer to Buff Sub-Index sheet for page reference.

KEYS PRINTING CO., GREENVILLE, S. C.

(1)

FILE NUMBER DATE OF RECORD	GRANTORS FAMILY NAMES	GIVEN NAMES ABCDEFGHIJ	GIVEN NAMES JKLMNO	GIVEN NAMES PQRSTUVWXYZ	GRANTEES	BOOK	PAGE	No. of Acres	BRIEF DESCRIPTION, LOCATION, ETC. (Not Warranted)
22701 Jan 22, 1980	College			mc. Properties	Gatewood Builders, Inc.	1119	439		Lot 186 "Canebrake II"
22700 Jan 22, 1980	"			"	Gatewood Builders, Inc.	1119	442		Lot 173 "Canebrake II"
23931 Feb 5, 1980	"			"	Premier Investment Co. Inc.	1120	156		Lot 197 "Canebrake II"
25933 Feb 28, 1980	"			mc. Properties	Philip W. Jones	1121	248		Lot 137 "Canebrake I"
26287 Mar 4, 1980	"			mc. Properties	Verna S. Howard	1121	514		Lot 183 "Canebrake II"
29101 Apr 1, 1980	"			mc. Properties	Premier Investment Co. Inc.	1123	165		Lot 222 "Canebrake II"
29102 Apr 1, 1980	"			mc. Properties	Premier Investment Co. Inc.	1123	166		Lot 207 "Canebrake II"
30439 Apr 15, 1980	"			mc. Properties	Premier Investment Co. Inc.	1123	939		Lot 178 "Canebrake II"
35231 June 9, 1980	"			mc. Properties	Metropolitan Sewer Sub'd	1127	161		Phase II Lines, Pipes, Valves, etc. "Canebrake"
35381 June 10, 1980	"			Inc. Properties	Gatewood Builders, Inc.	1127	217		Lot 182 "Canebrake II"
35382 June 10, 1980	"			Inc. Properties	Gatewood Builders, Inc.	1127	218		Lot 208 "Canebrake II"
408 July 10, 1980	"			Inc. Properties	Foothills Delta P. Inc.	1128	888		Lot 226 "Canebrake II"
709 July 10, 1980	"			"	Foothills Delta P. Inc.	1128	889		Lot 227 "Canebrake II"
726 July 10, 1980	"			"	Philip W. Jones	1128	898		Lot 256 "Canebrake II"
831 July 10, 1980	"			"	John A. Baker, Inc.	1128	922		Lot 141 "Canebrake I"
831 July 10, 1980	"			"	John A. Baker, Inc.	1128	923		Lot 194 "Canebrake II"

DIRECT or GRANTOR Index to Deeds — Greenville County, S. C.

(I)

☞ Open at Proper Tab according to First Letter or Letters of Name and refer to Buff Sub-Index sheet for page reference.

KEYS PRINTING CO., GREENVILLE, S. C.

FILE NUMBER DATE OF RECORD	GRANTORS FAMILY NAMES	GIVEN NAMES ABCDEFGHIJ	GIVEN NAMES JKLMNOPQ	GIVEN NAMES RSTUVWXYZ	GRANTEES	BOOK	PAGE	No. of Acres	BRIEF DESCRIPTION, LOCATION, ETC. (Not Warranted)
831 July 10, 1980 1001	College			Inc. Properties,	John A. Bolen, Inc.	1128	924		Lot 139 "Canebrake I"
July 14, 1980 1000	"			Inc. Properties,	Davidson - Vaughn a.s.c. Pts.	1129	48		Lot 185 Canebrake II
July 14, 1980 1272	"			Inc. Properties,	Davidson - Vaughn a.s.c. Pts.	1129	50		Lot 172 Canebrake II
July 16, 1980 1272	"			Inc. Properties,	Nelson + Putman Bldg. mc.	1129	277		Lot 175 Canebrake II
July 16, 1980 1285	"			Inc. Properties,	Nelson + Putman Bldg. mc.	1129	278		Lot 242 Canebrake II
July 16, 1980 1272	"			Inc. Properties,	Verna G. Howard	1129	287		Lot 153 Canebrake II
July 16, 1980 1951	"			Inc. Properties,	Nelson + Putman Bldg. mc.	1129	279		Lot 181 Canebrake II
July 22, 1980 1960	"			Inc. Properties,	Southills Delta P. Mc.	1129	676		Lot 174 Canebrake II
July 22, 1980 4338	"			Inc. Properties,	Southills Delta P. Mc.	1129	683		Lot 230 Canebrake II
Aug. 13, 1980 5692	"			Inc. Properties,	Verna G. Howard	1131	59		Lot 152 Canebrake II
Aug. 25, 1980 5694	"			Inc. Properties,	Jimmy M. Bridges	1131	876		Lot 218 Canebrake II
Aug. 25, 1980 5849	"			Inc. Properties,	Thomas S. Bridges	1131	878		Lot 217 Canebrake II
Aug. 26, 1980 6008	"			Inc. Properties,	John A. Bolen, Inc.	1131	981		Lot 43 Canebrake I
Aug. 27, 1980 6409	"			Inc. Properties,	Frank P. Hammond	1132	23		Lot 238 Canebrake II
Aug. 29, 1980 7068	"			Inc. Properties,	Frederic Properties, Inc.	1132	270		Lot 166 Canebrake II
Sept. 4, 1980	"			Inc. Properties,	John A. Bolen, Inc.	1132	596		Lot 198 Canebrake II

DIRECT or GRANTOR Index to Deeds — Greenville County, S. C.

Open at Proper Tab according to First Letter or Letters of Name and refer to Buff Sub-Index sheet for page reference.

KEYS PRINTING CO., GREENVILLE, S. C.

(J)

FILE NUMBER DATE OF RECORD	GRANTORS FAMILY NAMES	GIVEN NAMES ABCDEFGH	GIVEN NAMES IJKLMNO	GIVEN NAMES PQRSTUVWXYZ	GRANTEES	BOOK	PAGE	No. of Acres	BRIEF DESCRIPTION, LOCATION, ETC. (Not Warranted)
7231 Sept. 5, 1980	College			Inc. Properties	a S.C. Pts. Jim Vaughn Associates	1132	694		Lot 203 Canebroke II
10084 Sept. 30, 1980	"			Inc. Properties	Foothills Delta P. Inc.	1134	508		Lot 243 Canebroke II Sheet # 2
10117 Sept. 30, 1980	"			Inc. Properties	Bob Maxwell Bldrs. Inc.	1134	519		Lot 246 Canebroke II Sheet # 2
10407 Oct. 2, 1980	"			Inc. Properties	Jimmy M. Bridges	1134	705		Lot 209 Canebroke II Sheet # 1
10404 Oct. 2, 1980	"			Inc. Properties	Thomas S. Bridges	1134	706		Lot 200 Canebroke II Sheet # 1
10850 Oct. 6, 1980	"			Inc. Properties	Thomas S. Bridges Const. Co.	1134	960		Lot 180 Canebroke II Sheet # 1
10851 Oct. 6, 1980	"			Inc. Properties	Jimmy M. Bridges Const. Co.	1134	966		Lot 190 Canebroke II Sheet # 1
11738 Oct. 14, 1980	"			Inc. Properties	Gatewood Bldrs. Inc.	1135	453		Lot 191 Canebroke II Sheet # 1
12002 Oct. 16, 1980	"			Inc. Properties	a S.C. Pts. Jim Vaughn Associates	1135	548		Lot 196 Canebroke II Sheet # 1
12099 Oct. 17, 1980	"			Inc. Properties	Frank P. Hammond	1135	598		Lot 249 Canebroke Sec. II Sheet 2
12962 Oct. 24, 1980	"			Inc. Properties	Premier Investment Co. Inc.	1136	117		Lot 138 Canebroke Inc. 1
12963 Oct. 24, 1980	"			Inc. Properties	Premier Investment Co. Inc.	1136	118		Lot 140 Canebroke 1
13724 Oct. 31, 1980	"			Inc. Properties	Premier Investments Co. Inc.	1136	525		Lot 142 Canebroke Ph. 1
13733 Oct. 31, 1980	"			Inc. Properties	Premier Investments Co. Inc.	1136	538		Lot 42 Canebroke 1
13715 Oct. 31, 1980	"			Inc. Properties	Venna S. Howard	1136	561		Lot 257 Canebroke II
13715 Oct. 31, 1980	"			Properties	Venna S. Howard	1136	562		Lot 154 Canebroke II

DIRECT or GRANTOR Index to Deeds — Greenville County, S. C.

(J)

Open at Proper Tab according to First Letter or Letters of Name and refer to Buff Sub-Index sheet for page reference.

KEYS PRINTING CO., GREENVILLE, S. C.

FILE NUMBER DATE OF RECORD	GRANTORS FAMILY NAMES	GIVEN NAMES ABCDEFGHIJ	GIVEN NAMES JKLMNO	GIVEN NAMES PQRSTUVWXYZ	GRANTEES	BOOK	PAGE	No. of Acres	BRIEF DESCRIPTION, LOCATION, ETC. (Not Warranted)
13715 Oct. 31, 1980	College				Properties, Inc. Venna S. Howard	1136	563		Lot 255 Canebrake II
13870 Nov. 3, 1980	"				Properties, Inc. Gatewood Builders, Inc.	1136	651		Lot 193 Canebrake II
15066 Nov. 14, 1980	"				Properties, Inc. Nelson & Putman Bldg, Inc.	1137	296		Lot 231 Canebrake II
15907 Nov. 24, 1980	"				Properties, Inc. Foothills Delta P, Inc.	Re-Record 1137	831		Deed Bk 1129 Pg. 676 Lot 174 Canebrake II. See orig. rec.
16030 Nov. 25, 1980	"				Properties, Inc. Nelson & Putman Builders, Inc.	1137	924		Lot 244 Canebrake II
17462 Dec. 10, 1980	"				Properties, Inc. Zaki Stephan	1138	728		Prop. Reg. Unit 1-D Mt. Daniel Hgts. Horiz. prove Tp.
20026 Jan. 12, 1981	"				Properties, Inc. Daniel L. Cunningham	1140	563		Lot B Also 23.34 acs. Fork Shoals Rd.
22585 Feb. 9, 1981	"				Properties, Inc. Bob Maxwell Bldg, Inc.	1142	452		Lot 247 Canebrake II Sheet 11
22939 Feb. 12, 1981	"				Properties, Inc. Foxfire Properties, Inc.	1142	630		Lot 204 Canebrake II, Sheet 1
23535 Feb. 19, 1981	"				Properties, Inc. John A. Balen, Inc.	1142	990		Lot 80 "Canebrake I"
23536 Feb. 19, 1981	"				Properties, Inc. John A. Balen, Inc.	1142	991		Lot 199 "Canebrake II"
24097 Feb. 26, 1981	"				Properties, Inc. Philip W. Jones	1143	282		Lot 258 "Canebrake II"
25079 Mar. 9, 1981	"				Properties, Inc. Foothills Delta P, Inc.	1143	869		Lot 219 "Canebrake II"
25080 Mar. 9, 1981	"				Properties, Inc. Foothills Delta P, Inc.	1143	870		Lot 205 "Canebrake II"
25218 Mar. 9, 1981	"				Properties, Inc. Rosamond Enterprises, Inc.	1143	935		Lot 220 "Canebrake II"
25279 Mar. 10, 1981	"				Properties, Inc. Clifton G. Richard	1144	4		Authorization to sign an officer of corp.

DIRECT or GRANTOR Index to Deeds — Greenville County, S. C.

Open at Proper Tab according to First Letter or Letters of Name and refer to Buff Sub-Index sheet for page reference.

KEYS PRINTING CO., GREENVILLE, S. C.

(K)

FILE NUMBER DATE OF RECORD	GRANTORS FAMILY NAMES	GIVEN NAMES ABCDEFGH	GIVEN NAMES IJKLMNO	GIVEN NAMES PQRSTUVWXYZ	GRANTEES	BOOK	PAGE	No. of Acres	BRIEF DESCRIPTION, LOCATION, ETC. (Not Warranted)
25328 Mar. 10, 1981	College			Mc. Properties	Mc. Nelson & Putman Builders	1144	8		Lot 221 Canebrake II
25513 Mar. 12, 1981	"			Inc. Properties	Reg. Mc. Daniel Hgts. Hvy. Prop.	1144	246		For Orig. see deed Bk. 1098 pg. 337 First Amendment to master deed
26507 Mar. 23, 1981	"			Mc. Properties	Mc. Bot Maxwell Bldrs.	1144	838		Lot 210 Canebrake II
26506 Mar. 23, 1981	"			Mc. Properties	Mc. Bot Maxwell Bldrs.	1144	839		Lot 229 Canebrake II
27217 Mar. 30, 1981	"			Mc. Properties	Mc. Foothills Delta P.	1145	288		Lot 160 Canebrake II
27592 Apr. 1, 1981	"			Inc. Properties	Mc. Canebrake Place III	Dedication Book 1	380		Greenville County Dedication of Road & Streets to
28082 Apr. 7, 1981	"			Mc. Properties	works of city of Greenville Commissioners of Public	1145	832		Water Lines, mains, etc. in along DeKalb Dr. Swamp For Trail Dicorderoga Dr. & Dewey Dr.
" "	"			"	" " "	1145	832		
28124 Apr. 7, 1981	"			Mc. Properties	Mc. Foothills Delta P.	1145	840		Lot 54 Canebrake I
28135 Apr. 13, 1981	"			Mc. Properties	Reg. Mc. Daniel Hgts. Hvy. Prop.	1146	138		Est. Mc. Daniel Hgts. Hvy. Prop. Reg. First Amendment to Master Deed. For Orig. see deed Bk. 1098 pg. 337
"	"			"	" " "	1146	138		
29637 Apr. 22, 1981	"			Mc. Properties	Mc. Rosamond Enterprises	1146	736		Lot 188 Canebrake II
30093 Apr. 28, 1981	"			Mc. Properties	Mc. Canebrake Place III	1147	47		259 through 340 Restrictive Covenants for Lots
31491 May 12, 1981	"			Inc. Properties	Inc. Foothills Delta P.	1147	838		Lot 187 Canebrake II
31491 May 12, 1981	"			Inc. Properties	Inc. Nelson & Putman Bldrs.	1147	839		Lot 240 Canebrake II
31491 May 12, 1981	"			Inc. Properties	Inc. Nelson & Putman Bldrs.	1147	840		Lot 189 Canebrake II

DIRECT or GRANTOR Index to Deeds — Greenville County, S. C.

(K)

Open at Proper Tab according to First Letter or Letters of Name and refer to Buff Sub-Index sheet for page reference.

KEYS PRINTING CO., GREENVILLE, S. C.

FILE NUMBER DATE OF RECORD	GRANTORS FAMILY NAMES	GIVEN NAMES ABCDEFGHIJ	GIVEN NAMES KLMNO	GIVEN NAMES PQRSTUVWXYZ	GRANTEES	BOOK	PAGE	No. of Acres	BRIEF DESCRIPTION, LOCATION, ETC. (Not Warranted)
32137 May 18, 1981	College			Propert ^{Inc.}	Duke Power Company	1148	283		Right of way Walden Pond
32194 May 19, 1981	"			Propert ^{Inc.}	Foothills Delta P Inc.	1149	317		Lot 159 Canebrake II
32453 May 21, 1981	"			Propert ^{Inc.}	Gatewood Bldrs, Inc.	1148	535		Lot 274 Canebrake III
32520 May 22, 1981	"			Propert ^{Inc.}	Canebrake III Subd.	1148	579		Subd. Restrictive Covenants Canebrake III
33871 June 5, 1981	"			Propert ^{Inc.}	Western Carolina Regional Sewer Authority	1149	451		Right of Way (540.3-1-9.15)
34819 June 16, 1981	"			Propert ^{Inc.}	Premier Investment Co., Inc.	1150	31		Lot 276 Canebrake III
34819 June 16, 1981	"			Propert ^{Inc.}	Premier Investment Co., Inc.	1150	32		Lot 338 Canebrake III
34849 June 16, 1981	"			Propert ^{Inc.}	Premier Investments Co., Inc.	1150	33		Lot 324 Canebrake III
34911 June 16, 1981	"			Propert ^{Inc.}	Gatewood Builders, Inc.	1150	39		Lot 340 Canebrake III
34910 June 17, 1981	"			Propert ^{Inc.}	Rosamond Enterprises, Inc.	1150	118		Lot 253 Canebrake II
35791 June 17, 1981	"			Propert ^{Inc.}	Rosamond Enterprises, Inc.	1150	119		Lot 252 Canebrake II
36139 June 25, 1981	"			Propert ^{Inc.}	works City of Greenville Commissioners of Public	1150	596		way, N. + S. Walden Point Water lines, etc. Walden Ct, Walden Greenville County
36139 June 29, 1981	"			"	Dedinger Place Sec. 13	Dedication Book	1	398	Dedication of Roads + Streets to Greenville County
36196 June 29, 1981	"			"	Dedinger Place Sec. 15	Dedication Book	1	399	Dedication of Roads + Streets to Greenville County
36166 June 30, 1981	"			Propert ^{Inc.}	works City of Greenville Commissioners of Public	1150	843		Brigham Creek Dr + Court + Julean Rd. Water lines, mains etc. Lombud Lane
June 30, 1981	"			Propert ^{Inc.}	Gatewood builders, Inc.	1150	873		Lot 329 Canebrake III

DIRECT or GRANTOR Index to Deeds — Greenville County, S. C.

☞ Open at Proper Tab according to First Letter or Letters of Name and refer to Buff Sub-Index sheet for page reference.

KEYS PRINTING CO., GREENVILLE, S. C.

(L)

FILE NUMBER DATE OF RECORD	GRANTORS FAMILY NAMES	GIVEN NAMES ABCDEFGHIJ	GIVEN NAMES JKLMNO	GIVEN NAMES PQRSTUVWXYZ	GRANTEES	BOOK	PAGE	No. of Acres	BRIEF DESCRIPTION, LOCATION, ETC. (Not Warranted)
393 July 6, 1981	College			Properties ^{M.}	Nelson & Putman Builders ^{M.}	1151	246		Lot 215 Canebake II
392 July 6, 1981	"			Properties ^{M.}	Nelson & Putman Builders ^{M.}	1151	247		Lot 201 Canebake II
541 July 7, 1981	"			Properties ^{M.}	Jimmy M. Bridges	1151	294		Lot 335 Canebake III
542 July 7, 1981	"			Properties ^{M.}	Thomas S. Bridges	1151	295		Lot 334 Canebake III
878 July 10, 1981	"			Properties ^{M.}	Foothills Delta P, M.	1151	491		Lot 278 Canebake III
878 July 10, 1981	"			Properties ^{M.}	Foothills Delta P, M.	1151	534		Lot 277 Canebake III
3087 Aug 3, 1981	"			Properties ^{M.}	David J. Watson	1152	923	0.0069	acres Rosewood Park
3623 Aug 10, 1981	"			Properties ^{M.}	Rosamond Esteyman ^{M.}	1153	265		Lot 248 Canebake II
3991 Aug 13, 1981	"			Properties ^{M.}	Duke Power Co.	1153	506		Right of way DeVenger place
4020 Aug 13, 1981	"			Properties ^{M.}	John A. Bolen, M.	1153	487		Lot 336 Canebake III
4020 Aug 13, 1981	"			Properties ^{M.}	John A. Bolen, M.	1153	489		Lot 331 Canebake III
4020 Aug 13, 1981	"			Properties ^{Suc.}	John A. Bolen, Inc.	1153	488		Lot 332 Canebake III
4097 Aug 14, 1981	"			Properties ^{M.}	Gerald B. Wyatt, et al	1153	522		Lot 337 Canebake III
4201 Aug 14, 1981	"			Properties ^{M.}	Premier Investment Co. M.	1153	576		Lot 333 Canebake III
4831 Aug 21, 1981	"			Properties ^{M.}	Thomas S. Bridges	1153	921		Lot 261 Canebake III
4928 Aug 24, 1981	"			Properties ^{M.}	Nelson & Putman Builders ^{M.}	1153	984		Lot 329 Canebake III

DIRECT or GRANTOR Index to Deeds — Greenville County, S. C.

(L)

☞ Open at Proper Tab according to First Letter or Letters of Name and refer to Buff Sub-Index sheet for page reference.

KEYS PRINTING CO., GREENVILLE, S. C.

FILE NUMBER DATE OF RECORD	GRANTORS FAMILY NAMES	GIVEN NAMES ABCDEFGHIH	GIVEN NAMES IJKLMNO	GIVEN NAMES PQRSTUVWXYZ	GRANTEES	BOOK	PAGE	No. of Acres	BRIEF DESCRIPTION, LOCATION, ETC. (Not Warranted)
4929 Aug 24, 1981	College			^{Mc.} Properties	^{Mc.} Nelson + Putman Bldrs	1153	985		Lot 216 Canebake II
4931 Aug 24, 1981	"			"	^{Mc.} Nelson + Putman Bldrs	1153	986		Lot 318 Canebake III
4930 Aug 24, 1981	"			"	^{Mc.} Nelson + Putman Bldrs	1153	987		Lot 330 Canebake III
4932 Aug 24, 1981	"			"	^{Mc.} Nelson + Putman Bldrs	1153	988		Lot 317 Canebake III
4924 Aug 24, 1981	"			"	Foothills Delta P, ^{Mc.}	1154	2		Lot 294 Canebake III
4924 Aug 24, 1981	"			"	Foothills Delta P, ^{Mc.}	1154	3		Lot 293 Canebake III
5512 Aug 31, 1981	"			"	Thomas S. Bridger	1154	328		Lot 260 Canebake III
5514 Aug 31, 1981	"			"	Jimmy M. Bridger	1154	336		Lot 259 Canebake III
5513 Aug 31, 1981	"			"	Jimmy M. Bridger	1154	337		Lot 298 Canebake III
5525 Aug 31, 1981	"			"	^{Mc.} Rosamond Enterprises	1154	345		Lot 309 Canebake III
6544 Sept 10, 1981	"			"	The Vista Co ^{Mc.}	1154	887		Lot 362 Devenger Place Sec. 15
6559 Sept 10, 1981	"			"	The Vista Co. ^{Mc.}	1154	890		Lot 368 Devenger Place Sec. 15
6555 Sept 10, 1981	"			"	The Vista Co. ^{Mc.}	1154	891		Lot 367 Devenger Place Sec. 15
7285 Sept. 21, 1981	"			"	works of the City of Greenville Commissioners of Public	1155	365		Roubid Ct. + Canette Ct. + Sheward Ct. Water lines, mains, etc. Terrence Ct.
7307 Sept. 21, 1981	"			"	^{Mc.} Rosamond Enterprises	1155	376		Lot 312 Canebake III
8345 Oct. 2, 1981	"			"	John A. Balen ^{Mc.}	1156	165		Lot 295 "Canebake III"

DIRECT or GRANTOR Index to Deeds — Greenville County, S. C.

3
M

()

☞ Open at Proper Tab according to First Letter or Letters of Name and refer to Buff Sub-Index sheet for page reference.

KEYS PRINTING CO., GREENVILLE, S. C.

FILE NUMBER DATE OF RECORD	GRANTORS FAMILY NAMES	GIVEN NAMES ABCDEFGH	GIVEN NAMES IJKLMNO	GIVEN NAMES PQRSTUVWXYZ	GRANTEES	BOOK	PAGE	No. of Acres	BRIEF DESCRIPTION, LOCATION, ETC. (Not Warranted)
8345 Oct 2, 1981	College			^{inc} Properties	John A. Bolan, Inc.	1156	166		Lot 291 "Canebrake III"
8345 Oct 2, 1981	"			"	John A. Bolan, Inc.	1156	167		Lot 315 "Canebrake III"
8345 Oct 2, 1981	"			"	John A. Bolan, Inc.	1156	168		Lot 297 "Canebrake III"
8345 Oct 2, 1981	"			"	John A. Bolan, Inc.	1156	169		Lot 302 "Canebrake III"
8345 Oct 2, 1981	"			"	John A. Bolan, Inc.	1156	170		Lot 300 "Canebrake III"
8920 Oct 8, 1981	"			"	James H. Clanton, et al	1156	459		Lot 286 Canebrake III
9179 Oct 12, 1981	"			"	Foothills Delta P, Inc.	1156	597		Lot 290 Canebrake III
9179 Oct 12, 1981	"			"	Foothills Delta P, Inc.	1156	598		Lot 289 Canebrake III
9543 Oct 15, 1981	"			"	Walden Pond		409		& Streets to Greenville County Dedication & Transfer of Roads
10031 Oct 21, 1981	"			"	Gatewood Builders, Inc.	1157	104		Lot 292 "Canebrake III"
11298 Nov 5, 1981	"			"	Thomas J. Bridges	1157	811		Lot 264 Canebrake III
11300 Nov 5, 1981	"			"	Jimmy M. Bridges	1157	815		Lot 304 Canebrake III
11488 Nov 9, 1981	"			"	Premier Investment Co. Inc.	1158	1		Lot 322 Canebrake III
11487 Nov 9, 1981	"			"	Premier Investment Co. Inc.	1158	2		Lot 323 Canebrake III
11686 Nov 10, 1981	"			"	Nelson & Putman Bldg Inc.	1158	134		Lot 319 Canebrake III
12750 Nov 25, 1981	"			"	Rosemond Enterprises, Inc.	1158	789		Lot 311 Canebrake III

DIRECT or GRANTOR Index to Deeds — Greenville County, S. C.

M

Open at Proper Tab according to First Letter or Letters of Name and refer to Buff Sub-Index sheet for page reference.

KEYS PRINTING CO., GREENVILLE, S. C.

()

FILE NUMBER DATE OF RECORD	GRANTORS FAMILY NAMES	GIVEN NAMES ABCDEFGH	GIVEN NAMES IJKLMNO	GIVEN NAMES PQRSTUVWXYZ	GRANTEES	BOOK	PAGE	No. of Acres	BRIEF DESCRIPTION, LOCATION, ETC. (Not Warranted)
12968 Nov. 30, 1981	College			Properties, Inc.	Foothills Delta P, Inc.	1158	897		Lot 288 "Canebrake III"
14508 Dec. 21, 1981	"			Properties, Inc.	Foothills Delta P, Inc.	1159	736		Lot 287 Canebrake III
15668 Jan 7, 1982	"			Properties, Inc.	Metropolitan Sewer Auth etal	1160	754		Sewer lines Canebrake Pk III
16088 Jan 18, 1982	"			Properties, Inc.	Donald A. Witherington	1161	117		Lot 285 Canebrake III
16757 Jan 26, 1982	"			Properties, Inc.	Rosamond Enterprises, Inc. works City of Greenville	1161	467		Lot 314 Canebrake III Windward Ct. Devinger Place Sec. 14
16980 Jan 29, 1982	"			Properties, Inc.	Commissioners of Public	1161	623		Water lines, mains, etc.
16978 Jan 29, 1982	"			Properties, Inc.	Premier Investment Co. Inc.	1161	591		Lot 299 Canebrake III
17034 Jan 29, 1982	"			Properties, Inc.	Jimmy M. Bridges	1161	616		Lot 267 Canebrake III
17281 Feb. 2, 1982	"			Properties, Inc.	Foothills Delta P, Inc.	1161	845		Lot 321 Canebrake III
17521 Feb 4, 1982	"			Properties, Inc.	Premier Investment Co. Inc.	1162	33		Lot 303 Canebrake III
17523 Feb 4, 1982	"			Properties, Inc.	Premier Investment Co. Inc.	1162	34		Lot 301 Canebrake III
17554 Feb. 5, 1982	"			Properties, Inc.	Gatewood Builders Inc.	1162	77		Lot 296 Canebrake III
17893 Feb. 10, 1982	"			Properties, Inc.	Nelson + Putman Bldg, Inc.	1162	256		Lot 328 Canebrake III
18245 Feb. 15, 1982	"			Property, Inc.	Duke Power Co.	1162	432		Right of Way - Park Row
19406 Mar. 1, 1982	"			Properties, Inc.	E. S. Painter	1163	97		Lot 363 Devinger Place Sec. 15
20378 Mar. 11, 1982	"			Properties, Inc.	Premier Investment Co. Inc.	1163	755		Lot 292 Canebrake III

DIRECT or GRANTOR Index to Deeds — Greenville County, S. C.

☞ Open at Proper Tab according to First Letter or Letters of Name and refer to Buff Sub-Index sheet for page reference.

KEYS PRINTING CO., GREENVILLE, S. C.

(N)

FILE NUMBER DATE OF RECORD	GRANTORS FAMILY NAMES	GIVEN NAMES ABCDEFGH	GIVEN NAMES IJKLMNO	GIVEN NAMES PQRSTUVWXYZ	GRANTEES	BOOK	PAGE	No. of Acres	BRIEF DESCRIPTION, LOCATION, ETC. (Not Warranted)
20378 Mar 11, 1982	College			Inc. Properties	Premier Investment Co. Inc.	1163	756		Lot 295 Canebake III
20465 Mar 12, 1982	"			"	Walden Pond Subd.	1163	795		lots 1 - 37 Restrictive Covenants
20460 Mar 12, 1982	"			"	Rosemond Enterprises Inc.	1163	793		Lot 310 Canebake III
20496 Mar 12, 1982	"			"	Nelson & Putman Builders Inc.	1163	814		Lot 327 Canebake III
20506 Mar 12, 1982	"			"	Gatewood Builders Inc.	1163	815		Pond Lot 2 Walden Way Walden
20956 Mar 19, 1982	"			"	Foothills Delta P. Inc.	1164	118		Lot 316 Canebake III
22192 Apr 2, 1982	"			etal	Devenger Place	1164	890		13 + Sec. 15 Restrictive Covenants for Sec
22193 Apr 2, 1982	"			"	Bob Maxwell Bldg. Inc.	1164	900		Place Sec. 15 Lot 371 Rosebud Ct. Devenger
22485 Apr 7, 1982	"			"	Foothills Delta P. Inc.	1165	70		Lot 326 Canebake III
22730 Apr 12, 1982	"			"	Nelson & Putman Bldg. Inc.	1165	227		Lot 320 Canebake III
23480 Apr 21, 1982	"			"	Rosemond Enterprises Inc.	1165	667		Lot 307 Canebake III
24781 May 6, 1982	"			"	Phil L. Alldredge etal	1166	520		Lot 280 Canebake III
25114 May 11, 1982	"			"	John A. Bolen, Inc.	1166	727		Lot 273 Canebake III
25273 May 13, 1982	"			"	Gatewood Builders Inc.	1166	814		Lot 284 Canebake III
25436 May 17, 1982	"			"	Foothills Delta P. Inc.	1166	962		Lot 276 Canebake III
25872 May 21, 1982	"			"	Gatewood Builders Inc.	1167	231		Lot 279 Canebake III

DIRECT or GRANTOR Index to Deeds — Greenville County, S. C.

(N)

☞ Open at Proper Tab according to First Letter or Letters of Name and refer to Buff Sub-Index sheet for page reference.

KEYS PRINTING CO., GREENVILLE, S. C.

FILE NUMBER DATE OF RECORD	GRANTORS FAMILY NAMES	GIVEN NAMES ABCDEFGH	GIVEN NAMES IJKLMNO	GIVEN NAMES PQRSTUVWXYZ	GRANTEES	BOOK	PAGE	No. of Acres	BRIEF DESCRIPTION, LOCATION, ETC. (Not Warranted)
26091 May 24, 1982	College			Inc. Properties	^{Mc.} Nelson & Putman Bldg	1167	357		Lot 263 Canebake III
26090 May 24, 1982	"			^{Mc.} Properties	^{Mc.} Nelson & Putman Bldg	1167	358		Lot 269 Canebake III
26569 May 28, 1982	"			^{Mc.} Properties	Matewood Builders, Mc.	1167	680		Lot 28 Walden Way "Walden Pond"
27218 June 4, 1982	"			^{Mc.} Properties	Fourfire Properties, Mc.	1168	85		Lot 376 Devergen Place Sec. 15
27558 June 9, 1982	"			^{Mc.} Properties	Footfills Delta P. Mc.	1168	303		Lot 325 Canebake III
27690 June 10, 1982	"			^{Mc.} Properties	John A. Bolan, Mc.	1168	424		Lot 306 Canebake III
27686 June 10, 1982	"			^{Mc.} Properties	John A. Bolan, Mc.	1168	425		Lot 283 Canebake III
28291 June 17, 1982	"			^{Mc.} Properties	Rosamond Enterprises, Mc.	1168	722		Lot 313 Canebake III
749 July 9, 1982	"			^{Mc.} Properties	John A. Bolan, Mc.	1169	902		Lot 265 Canebake III
1102 July 15, 1982	"			^{Mc.} Properties	Gateswood Builders, Mc.	1170	121		Lot 305 Canebake III
1541 July 20, 1982	"			^{Inc.} Properties	Club Forest Sub'd	1	428		Greenville County Dedication of Road & Streets
1620 July 21, 1982	"			^{Inc.} Properties	Rosamond Enterprises, Inc.	1170	501		Lot 308 Canebake III
1682 July 22, 1982	"			^{Inc.} Properties	William E. Smith, Ltd.	1170	531		Lot 373 Devergen Place Sec. 15 & Restrictions
2477 July 30, 1982	"			^{Mc.} Properties	Park Row, a Planned United Dev.	1171	30		Declaration of Covenants, Conditions
2476 July 30, 1982	"			^{Mc.} Properties	Mary B. Siefert	1171	57		Lot 20 Park Row
2475 July 30, 1982	"			^{Mc.} Properties	Park Row Homeowners association, Mc.	1171	58		St. "Park Row" Lots 25 & 26 Park Row & Bennett

DIRECT or GRANTOR Index to Deeds — Greenville County, S. C.

☞ Open at Proper Tab according to First Letter or Letters of Name and refer to Buff Sub-Index sheet for page reference.

KEYS PRINTING CO., GREENVILLE, S. C.

(5)

FILE NUMBER DATE OF RECORD	GRANTORS FAMILY NAMES	GIVEN NAMES ABCDEFGH	GIVEN NAMES IJKLMNO	GIVEN NAMES PQRSTUVWXYZ	GRANTEES	BOOK	PAGE	No. of Acres	BRIEF DESCRIPTION, LOCATION, ETC. (Not Warranted)
3059 Aug 5, 1982	College				, Inc. Properties				
3436 Aug 10, 1982	"			"	Smith & Steel Bldg, Inc.	1171	562		Lot 202 Canebake II
3437 Aug 10, 1982	"			"	Premier Investment Co. Inc.	1171	808		Lot 271 Canebake III
4346 Aug 20, 1982	"			"	Premier Investment Co. Inc.	1171	809		Lot 272 Canebake III
4348 Aug 20, 1982	"			"	John A. Bolen, Inc.	1172	460		Lot 281 Canebake III
4348 Aug 20, 1982	"			"	John A. Bolen, Inc.	1172	461		Lot 262 Canebake III
4348 Aug 20, 1982	"			"	John A. Bolen, Inc.	1172	463		Lot 268 Canebake III
6161 Sept. 13, 1982	"			"	John A. Bolen, Inc.	1172	464		Lot 266 Canebake III
6439 Sept. 15, 1982	"			"	Eugene E. Thompson et al	1173	665		Lot 370 Dewenger Place Sec. 15
7362 Sept. 24, 1982	"			"	Leonard W. Smith et al	1173	834		Lot 388 Dewenger Place Sec. 15
7734 Sept. 29, 1982	"			"	Joyfire Properties, Inc.	1174	503		Lot 392 Dewenger Place Sec. 15
7921 Sept. 30, 1982	"			"	Club Forest Subdivision	1174	756		Restrictions
7922 Sept. 30, 1982	"			"	Chanticleer Real Estate, Inc.	1174	856	0.025	Revised acc. Chapman Rd Easement
7952 Oct. 1, 1982	"			"	Chanticleer Real Estate, Inc.	1174	860	0.72	acc. Chapman Rd.
8081 Oct. 1, 1982	"			"	Chanticleer Real Estate, Inc.	1174	889		Agreement and Release
8172 Oct. 4, 1982	"			"	Palmetto Bank	1174	957		Memorandum of Lease
	"			"	H. Jack Key et al	1175	33		Lot 20 "Club Forest"

DIRECT or GRANTOR Index to Deeds — Greenville County, S. C.

(0)

Open at Proper Tab according to First Letter or Letters of Name and refer to Buff Sub-Index sheet for page reference.

KEYS PRINTING CO., GREENVILLE, S. C.

FILE NUMBER DATE OF RECORD	GRANTORS FAMILY NAMES	GIVEN NAMES ABCDEFGH	GIVEN NAMES IJKLMNO	GIVEN NAMES PQRSTUVWXYZ	GRANTEES	BOOK	PAGE	No. of Acres	BRIEF DESCRIPTION, LOCATION, ETC. (Not Warranted)
8475 Oct. 6, 1982	College			Inc. Properties	Co. Inc. First Carolina Construction	1175	229		"Club Forest" Bond for title Lot 18
8474 Oct. 6, 1982	"			"	a.s.c. Mem Pts. Custom Home Associates	1175	234		"Club Forest" Bond for title Lot 52
8471 Oct. 6, 1982	"			"	a.s.c. Mem Pts. Beechwood Properties	1175	239		"Club Forest" Bond for title Lot 61
8471 Oct. 6, 1982	"			"	a.s.c. Mem Pts. Beechwood Properties	1175	244		"Club Forest" Bond for title Lot 23.
8473 Oct. 6, 1982	"			"	DBA George Dumit Builders George Dumit	1175	249		"Club Forest" Bond for title Lot 13
8473 Oct. 6, 1982	"			"	DBA George Dumit Builders George Dumit	1175	254		"Club Forest" Bond for title Lot 52
8470 Oct. 6, 1982	"			"	Builders Service Group	1175	259		"Club Forest" Bond for title Lot 14
8470 Oct. 6, 1982	"			"	Builders Service Group	1175	264		"Club Forest" Bond for title Lot 13
8472 Oct. 6, 1982	"			"	Builders Service Group	1175	269		"Club Forest" Bond for title Lot 7
8548 Oct. 7, 1982	"			"	etal John L. Calmes	1175	321		Lot 12 "Club Forest" Lp. 15
8576 Oct. 7, 1982	"			"	etal Bob Maxwell Builders	1175	323		Lot 3 & 5 "Devergen (Vacc)" Forest"
8737 Oct. 8, 1982	"			"	etal William L. Koch M.D.	1175	450		Bond for title Lot 26 "Club Forest"
8735 Oct. 8, 1982	"			"	Katherine L. Roberson	1175	449		Lot 3 Club Forest
8736 Oct. 8, 1982	"			"	Wimberly B. Smith	1175	455		Lot 6 "Club Forest"
8798 Oct. 11, 1982	"			"	Duke Power Co.	1175	551		Right of way
9276 Oct. 15, 1982	"			"	etal J. Dennis North - Coomber	1175	761		Lot 29 Club Forest

Cancelled Deed BK. 1219 pg 216
 Dannie S. Lankford 4827
 RMB
 Aug 14, 1984

DIRECT or GRANTOR Index to Deeds — Greenville County, S. C.

Open at Proper Tab according to First Letter or Letters of Name and refer to Buff Sub-Index sheet for page reference.

KEYS PRINTING CO., GREENVILLE, S. C.

(P)

FILE NUMBER DATE OF RECORD	GRANTORS FAMILY NAMES	GIVEN NAMES ABCDEFGHIJ	GIVEN NAMES JKLMNO	GIVEN NAMES PQRSTUVWXYZ	GRANTEES	BOOK	PAGE	No. of Acres	BRIEF DESCRIPTION, LOCATION, ETC. (Not Warranted)
9896 Oct. 25, 1982	College			Inc. Properties	Jerry D. Bergman ^{etal}	1176	93		Sec. 15 Lot 372 Devergen Place
11175 Nov. 8, 1982	"			"	William W. Kehl	1176	789		Lot 19 "Club Forest"
11327 Nov. 9, 1982	"			"	George Dumit	1176	980		Lot 59 "Club Forest"
11556 Nov. 11, 1982	"			"	George Francis Friedel ^{etal}	1177	113		Sec. 15 Lot 364 "Devergen Place"
11589 Nov. 12, 1982	"			"	Builder Service Group Assoc., a Gen. Pts.	1177	154		Lot 11 Club Forest
11742 Nov. 15, 1982	"			"	Custom Homes	1177	224		Lot 58 "Club Forest"
11886 Nov. 16, 1982	"			"	Stephen M. Williamson ^{etal}	1177	311		Sec. 15 Lot 379 "Devergen Place"
12189 Nov. 18, 1982	"			"	Genevieve L. Sakas	1177	490		Lot 5 "Club Forest"
12364 Nov. 22, 1982	"			"	works of the City of Greenville, S.C. Commissioners of Public	1177	587		Water meters Club Forest Ln. Club Forest Easement Reading, operating, maintaining Court Club Forest
12678 Nov. 24, 1982	"			"	works of the City of Greenville, S.C. Commissioners of Public	1177	821		Water Meters, Lines, Valves, etc. Michaux Park
12676 Nov. 24, 1982	"			"	Gatewood Builders Inc.	1177	826		Lot 6 Walden Way "Walden"
12752 Nov. 24, 1982	"			"	a S.C. Pts. Julian Road Developers	1177	852		3 Tracts Forest
13279 Dec. 1, 1982	"			"	John J. Fowler	1178	230		Bond for Title Lot 38 "Club"
14248 Dec. 13, 1982	"			"	Beechwood Properties ^{INC.}	1178	790		Lot 60 "Club Forest"
12705 Dec. 24, 1982	"			"	Devergen Place ^{INC.}	1	435		Roads to Greenville County Dedication & Transfer of Street & Subd.
14716 Dec. 16, 1982	"			"	a S.C. Pts. Beechwood Properties	1179	81		Bond for Title Lot 33 Club Forest

DIRECT or GRANTOR Index to Deeds — Greenville County, S. C.

(P)

Open at Proper Tab according to First Letter or Letters of Name and refer to Buff Sub-Index sheet for page reference.

KEYS PRINTING CO., GREENVILLE, S. C.

FILE NUMBER DATE OF RECORD	GRANTORS FAMILY NAMES	GIVEN NAMES ABCDEFGHIH	GIVEN NAMES IJKLMNO	GIVEN NAMES PQRSTUVWXYZ	GRANTEES	BOOK	PAGE	No. of Acres	BRIEF DESCRIPTION, LOCATION, ETC. (Not Warranted)
14625 Dec. 16, 1982	College			Inc. Properties,	Hamlett Builders, Inc.	1179	93		Subd Bond for Title Lot 2 Club Forest
14625 Dec. 16, 1982	"			"	Hamlett Builders, Inc.	1179	98		Subd Bond for Title Lot 6 Club Forest
14625 Dec. 16, 1982	"			"	Hamlett Builders, Inc.	1179	103		Subd Bond for Title Lot 24 Club Forest
14624 Dec. 16, 1982	"			"	d/b/a Prestige Bldg of Gulle Ben E. Sanders	1179	108		Subd Bond for Title Lot 15 Club Forest
14623 Dec. 16, 1982	"			"	Foxfire Properties, Inc.	1179	113		Subd Bond for Title Lot 1 Club Forest
14839 Dec. 17, 1982	"			"	d/b/a George Dumit Bldg's George Dumit	1179	194		Forest" Bond for Title Lot 7 "Club
14839 Dec. 17, 1982	"			"	d/b/a George Dumit Bldg's. George Dumit	1179	199		Bond for Title Lot 32 "Club Forest"
14838 Dec. 17, 1982	"	Cancelled Donnie S. Tankersley RMC	11-23-83	Deed Bk 1201 - pg. 234 # 16865	Rosamond Enterprises, Inc.	1179	204		Bond for Title Lot 39 "Club Forest"
15166 Dec. 22, 1982	"			"	Duke Power Co.	1179	420		Right of way Cliff Ridge Colony
15166 Dec. 22, 1982	"			"	Duke Power Co.	1179	421		Right of way
15426 Dec. 23, 1982	"			"	Rosamond Enterprises, Inc.	1179	509		Forest Bond for Title Lot 21 Club
15427 Dec. 23, 1982	"			"	Rosamond Enterprises, Inc.	1179	514		Forest Bond for Title Lot 17 Club
15809 Dec. 30, 1982	"			"	Jerry N. Marsh Bldg's, Inc.	1180	99		Forest" Bond for Title Lot 26 "Club
15810 Dec. 30, 1982	"			"	Jerry N. Marsh Bldg's, Inc.	1180	104		Forest" Bond for Title, Lot 14 "Club"
15864 Dec. 30, 1982	"			"	Frank P. Hammond	1180	79		Lot 254 Canabaker II
16057 Jan. 3, 1983	"			"	The Vista Co. Inc.	1180	179		Subd Bond for Title Lot 34 Club Forest

DIRECT or GRANTOR Index to Deeds — Greenville County, S. C.

Open at Proper Tab according to First Letter or Letters of Name and refer to Buff Sub-Index sheet for page reference.

KEYS PRINTING CO., GREENVILLE, S. C.

(9)

FILE NUMBER DATE OF RECORD	GRANTORS FAMILY NAMES	GIVEN NAMES ABCDEFGH	GIVEN NAMES IJKLMNO	GIVEN NAMES PQRSTUVWXYZ	GRANTEES	BOOK	PAGE	No. of Acres	BRIEF DESCRIPTION, LOCATION, ETC. (Not Warranted)
16258 Jan 4, 1983	College			Inc. Properties	a s.c. Pts. Julian Road Developmen	1180	277		Satisfaction of Promissory Note as set out in Deed bk 1177 Pg. 852
" "	"			"	" " "	1180	277		
16321 Jan 4, 1983	"			"	W. Sully Johnson	1180	242		Lot 8 "Park Row"
16499 Jan 6, 1983	"			"	etal Mark E. Coburn	1180	425		Lot 4 Club Forest
17295 Jan 14, 1983	"			etal "	Walden Pond Subd	1180	838		Covenants For orig sec Deed bk 1163 Pg 795 First Amendment to Restrictive
19472 Jan 17, 1983	"			Inc. Properties	Prestige Builders	1180	982		Bond for Title - Lot 22 Club Forest
17559 Jan 18, 1983	"			Mc. Properties	Gatewood Builders Mc.	1181	44		Lot 32 Walden Pond
18540 Jan 28, 1983	"			Mc. Properties	L. Gary Silliam	1181	508		Authorization
18697 Jan 31, 1983	"			Mc. Properties	etal Kenneth W. Conroy	1181	619		Lot 13 Walden Pond
19947 Feb. 1, 1983	"			Mc. Properties	Cacalyn M. Rall	1181	755		Unit "C" Park Row PUD
19774 Feb. 10, 1983	"			Mc. Properties	a s.c. Pts. Beechwood Properties	1182	350		Lot 61 "Club Forest"
21179 Feb. 25, 1983	"			Mc. Properties	Gatewood Builders, Mc.	1183	215		Lot 7 Walden Pond Forest
21968 Mar 3, 1983	"			Mc. Properties	Mc. Southhill Bldg & Developmen	1183	617		Bond for Title Lot 30 Club
22456 Mar 9, 1983	"			Mc. Properties	Cliff Ridge Colony Ph I	1184	38		Restrictive Covenants
22719 Mar 10, 1983	"			Mc. Properties	Mc. Prestige Builders of S. C.	1184	173		"Club Forest" Bond for Title - Lot 23
22683 Mar 10, 1983	"			Mc. Properties	Mc. Ben E. Sanders D/B/A Builder Services	1184	151		Lot 10 Club Forest

DIRECT or GRANTOR Index to Deeds — Greenville County, S. C.

(9)

☞ Open at Proper Tab according to First Letter or Letters of Name and refer to Buff Sub-Index sheet for page reference.

KEYS PRINTING CO., GREENVILLE, S. C.

FILE NUMBER DATE OF RECORD	GRANTORS FAMILY NAMES	GIVEN NAMES ABCDEFGHIJ	GIVEN NAMES JKLMNO	GIVEN NAMES PQRSTUVWXYZ	GRANTEES	BOOK	PAGE	No. of Acres	BRIEF DESCRIPTION, LOCATION, ETC. (Not Warranted)
23050 Mar 15, 1983	College				Prop. Inc. Ben E. Sanders a S.C. Pte.	1184	425		Lot 15 "Club Forest" "Club Forest"
23725 Mar 21, 1983	"				Prop. Inc. Beechwood Properties	1184	806		Bond for Little Lot 62
23728 Mar 21, 1983	"				Prop. Inc. C. Douglas Baird	1184	751		Lot 8 "Club Forest"
24144 Mar 24, 1983	"				Prop. Inc. Rosamond Enterprises, Inc.	1184	980		Lot 21 Club Forest
24503 Mar 28, 1983	"				Prop. Inc. City of Greenville Commissioners of Public Works	1185	97		Easement 1200 Pelham Rd. Ph. 4
24752 Mar 30, 1983	"				Prop. Inc. Crescent Land & Water Co. S.S.C. Plan Pts.	1185	227		Lot 117 Cliff Ridge Colony Forest
25017 Mar 31, 1983	"				Prop. Inc. Rosamond Enterprises, DBA Prestige Builders	1185	406		Bond for Little Lot 63 Club Forest
25016 Mar 31, 1983	"				Prop. Inc. Ben E. Sanders	1185	411		Bond for Little Lot 27 Club Forest
25015 Mar 31, 1983	Cancelled Donnie S. Tankersley #16866	11-23-83	Deed Bk 1201-pg. 233		Prop. Inc. Rosamond Enterprises, Inc. Ital	1185	416		Bond for Little Lot 35 Club Forest
25014 Mar 31, 1983	Cancelled " Donnie S. Tankersley #20511		Deed Bk 1203 pg 489 Dec. 30, 1983		Prop. Inc. Rosamond Enterprises, Inc. Ital	1185	421		Bond for Little Lot 36 Club Forest
25013 Mar 31, 1983	Cancelled " Donnie S. Tankersley #6583		Deed Bk 1273 pg 642 Dec. 8-15-86		Prop. Inc. Rosamond Enterprises, Inc. Ital	1185	426		Bond for Little Lot 41 Club Forest
25012 Mar 31, 1983	Cancelled " Donnie S. Tankersley #20511		Deed Bk 1205 pg 490 Dec. 30, 1983		Prop. Inc. Rosamond Enterprises, Inc. Ital	1185	431		Bond for Little Lot 40 Club Forest
24966 Mar 31, 1983	"				Prop. Inc. W. Jolly Johnson Ital	1185	342		Lot Jay St. Also mt. Alley
25154 Apr 1, 1983	"				Prop. Inc. J. Dennis North-Coomber	1185	455		Lot 25 Club Forest
25243 Apr 1, 1983	"				Prop. Inc. Hamblett Builders, Inc.	1185	507		38 Lots "Canebrake"
25305 Apr 4, 1983	"				Prop. Inc. Gatewood Bldg. Inc.	1185	592		31 Lots Walden Pond

DIRECT or GRANTOR Index to Deeds — Greenville County, S. C.

☞ Open at Proper Tab according to First Letter or Letters of Name and refer to Buff Sub-Index sheet for page reference.

KEYS PRINTING CO., GREENVILLE, S. C.

(R)

FILE NUMBER DATE OF RECORD	GRANTORS FAMILY NAMES	GIVEN NAMES ABCDEFGH	GIVEN NAMES IJKLMNO	GIVEN NAMES PQRSTUVWXYZ	GRANTEES	BOOK	PAGE	No. of Acres	BRIEF DESCRIPTION, LOCATION, ETC. (Not Warranted)
25652 Apr 6, 1983	College			Inc. Properties	a s.c. Pts. Beechwood Properties	1185	803		Concession Deal Deed bk. 1178 Pg 790 Lot 60 Club Forest. For orig see Ph I
26073 Apr 8, 1983	"			Inc. Properties	Leola C. Martin	1186	78		Lot 149 Cliff Ridge Colony
26118 Apr 8, 1983	"			Inc. Properties	Joyline Properties, Inc.	1186	96		Lot 1 Club Forest
26700 Apr 14, 1983	"			Inc. Properties	George Dumit	1186	380		Lot 13 Club Forest
27280 Apr 20, 1983	"			Inc. Properties	Duke Power Co.	1186	740		Right of Way stone bl'n
27246 Apr 20, 1983	"			Inc. Properties	Ben E. Sanders	1186	692		Lot 22 Club Forest
27372 Apr 20, 1983	"			Inc. Properties	Hamlett Builders, Inc.	1186	729		Lot 6 Club Forest
27582 Apr 22, 1983	"			Inc. Properties	William E Howard et al	1186	832		Lot 31 Club Forest
27581 Apr 22, 1983	"			Inc. Properties	Doug Baird	1186	844		Lot 37 Club Forest
28965 May 3, 1983	"			Inc. Properties	Southhill Builders & Developers, Inc.	1187	624		Lot 30 Club Forest
29463 May 9, 1983	"			Inc. Properties	David L. Narramore	1187	869		Lot 141 Cliff Ridge Colony pho I
29497 May 9, 1983	"			Inc. Properties	Hamlett Builders Inc.	1187	894		Lot 2 Club Forest
30531 May 17, 1983	"			Inc. Properties	1200 Palham	1188	371		(and Restrictions) Declaration of Covenants, Conditions
30549 May 17, 1983	"			Inc. Properties	1200 Palham Assoc. Inc.	1188	408	4.16	I have lots # 26 Acres Palham Rd. 1200 Palham Inc. I Ph
30735 May 19, 1983	"			Inc. Properties	Charlotte F. Sharp	1188	513		See I Lot 21 PUD 1200 Palham Phase I
					Over.				

DIRECT or GRANTOR Index to Deeds - Greenville County, S. C.

(R)

Open at Proper Tab according to First Letter or Letters of Name and refer to Buff Sub-Index sheet for page reference.

KEYS PRINTING CO., GREENVILLE, S. C.

FILE NUMBER DATE OF RECORD	GRANTORS FAMILY NAMES	GIVEN NAMES ABCDEFGH	GIVEN NAMES IJKLMNO	GIVEN NAMES PQRSTUVWXYZ	GRANTEES	BOOK	PAGE	No. of Acres	BRIEF DESCRIPTION, LOCATION, ETC. (Not Warranted)
32200 May 31, 1983	College			Inc. Properties	Chanticleer Towns Subd	1189	200		and Restrictions Declaration of Covenants, Conditions
32430 June 1, 1983	"			Inc. Properties	Builder's Service Group, Inc.	1189	326		Chanticleer Towns Bond for title Lot 5
32430 June 1, 1983	"			Inc. Properties	Builder's Service Group, Inc.	1189	331		Chanticleer Towns Bond for title Lot 18
32433 June 1, 1983	"	Cancelled Deed BK 1220 pg 180 Donnie S. Lankford RMC	6102 Aug 24, 1984	Inc. Properties	Southhill Builders and Developers	1189	336		Chanticleer Towns Bond for title Lot 12
32433 June 1, 1983	"	Cancelled Deed BK 1220 pg 179 Donnie S. Lankford RMC	6102 Aug. 24, 1984	Inc. Properties	Southhill Builders and Developers	1189	341		Chanticleer Towns Bond for title Lot 21
32434 June 1, 1983	"	Cancelled Deed BK 1217 pg 787 Donnie S. Lankford RMC	2589 July 24, 1984	Inc. Properties	Hamlett Builders, Inc.	1189	346		Chanticleer Towns Bond for title Lot 27
32434 June 1, 1983	"	Cancelled Deed BK 1217 pg 788 Donnie S. Lankford RMC	2590 July 24, 1984	Inc. Properties	Hamlett Builders, Inc.	1189	351		Chanticleer Towns Bond for title Lot 6
32432 June 1, 1983	"			Inc. Properties	David L. Narramore	1189	356		Chanticleer Towns Bond for title Lot 8
32432 June 1, 1983	"	Cancelled Deed BK 1237 pg 695 Donnie S. Lankford RMC	1945 # 21576	Inc. Properties	David L. Narramore	1189	361		Chanticleer Towns Bond for title Lot 23
32431 June 1, 1983	"	Cancelled Deed BK 1241 pg 652 Donnie S. Lankford RMC	2953 # 29553	Inc. Properties	Foxfire Properties, Inc.	1189	371		Chanticleer Towns Bond for title Lot 26
32431 June 1, 1983	"			Inc. Properties	Foxfire Properties, Inc.	1189	366		Chanticleer Towns Bond for title Lot 2
32440 June 1, 1983	"			Inc. Properties	Latham E. Wheelan et al	1189	323		Phase I Lot 142 Cliff Ridge Colony
32597 June 2, 1983	"			Inc. Properties	Harvest Lane Townhomes	1189	465		Lots 22-30 adjacent at Cleveland
32775 June 3, 1983	"	Cancelled Deed BK 1260 pg 884 Donnie S. Lankford RMC	32775 # 32775 Mar 8, 1986	Inc. Properties	Paris Point Development Corp.	1189	677		Bond for title lot 9 Chanticleer Towns
32775 June 3, 1983	"			Properties, Inc.	Paris Point Development Corp.	1189	682		Bond for title Lot 20 Chanticleer Towns Colony
32774 June 3, 1983	"			Properties, Inc.	David B. Mann	1189	687		Bond for title Lot 118 Cliff Ridge

DIRECT or GRANTOR Index to Deeds — Greenville County, S. C.

Open at Proper Tab according to First Letter or Letters of Name and refer to Buff Sub-Index sheet for page reference.

KEYS PRINTING CO., GREENVILLE, S. C.

(S)

FILE NUMBER DATE OF RECORD	GRANTORS FAMILY NAMES	GIVEN NAMES ABCDEFGHIJ	GIVEN NAMES JKLMNO	GIVEN NAMES PQRSTUVWXYZ	GRANTEES	BOOK	PAGE	No. of Acres	BRIEF DESCRIPTION, LOCATION, ETC. (Not Warranted)
32774 June 3, 1983	College			Properties, Inc.	David B. Mann	1189	692		Cliff Ridge Colony Bond for title Lot 950
32754 June 3, 1983	"			Properties, Inc.	John A. Howard et al	1189	628		Sec. I Unit 22 1200 Pelham Phase I
33089 June 7, 1983	"			Properties, Inc.	Jack C. Durham Jr. et al	1189	828		Phase I Lot 133 Cliff Ridge Colony
32842 June 14, 1983	"			Properties, Inc.	Ransom Enterprises	1190	217		Lot 17 Club Forest
33959 June 15, 1983	"			Properties, Inc.	Frances S. Alexander	1190	271		Lot 2 Schwin at Cleveland
33960 June 15, 1983	"			Properties, Inc.	George E. Dyke III et al	1190	272		Lot 38 Club Forest
35739 June 29, 1983	"			Properties, Inc.	Kelly G. Glover, et al	1191	368		PUD #20 Lot 23 Pelham Phase I Sec I
35922 June 30, 1983	"			Properties, Inc.	Greenville County Club	1191	516		Grant of Easement
35833 June 30, 1983	"			Properties, Inc.	Heritage Homes	1191	419		Bond for title - Lots 7 + 22 Phase One Lots 61 + 64 Phase Two Chanticleer Down
"	"			Properties, Inc.	"	1191	419		"
14 July 1, 1983	"			Properties, Inc.	Eastco Development Corp.	1191	522		Down Ph. II Bond for title Lot 55 Chanticleer Colony Phase I
15 July 1, 1983	"			Properties, Inc.	Builders Inc.	1191	527		Bond for title Lot 103 Cliff Ridge Down Phase II
16 July 1, 1983	"			Properties, Inc.	George F. Dailey, et al	1191	532		Bond for title Lot 53 Chanticleer
265 July 1, 1983	"			Properties, Inc.	Beechwood Properties	1191	644		Lot 33 Club Forest
1266 July 13, 1983	"			Properties, Inc.	Morgan W. Jayson	1192	194		Down Ph. II Lot 66 Hidden Hill Dr. Chanticleer

Cancelled Deed BK 1218 pg 437 Inc.
Down
Cancelled Deed BK 1218 pg 437 Inc.
Down

(over)

DIRECT or GRANTOR Index to Deeds — Greenville County, S. C.

(S)

Open at Proper Tab according to First Letter or Letters of Name and refer to Buff Sub-Index sheet for page reference.

KEYS PRINTING CO., GREENVILLE, S. C.

FILE NUMBER DATE OF RECORD	GRANTORS FAMILY NAMES	GIVEN NAMES ABCDEFGH	GIVEN NAMES IJKLMNO	GIVEN NAMES PQRSTUVWXYZ	GRANTEES	BOOK	PAGE	No. of Acres	BRIEF DESCRIPTION, LOCATION, ETC. (Not Warranted)
July 15, 1982 1694	College			Inc. Properties	Elizabeth L. Richardson	1192	434		Skills Dr. Phase II Lot 60 Chantilly Downs Hidden
July 18, 1983 1856	"	Cancelled Annex S. Lankford remg	Deed to 1204 of 1982 - 1984 #22433	Inc. Properties	Judy Stoppers	1192	518		Bond for Title List 21. Park Row
July 29, 1983 3355	"			Inc. Properties	Kate M. Simpson	1193	395		Pl. Lots 15 + Lot 16 Harvest Ct.
July 29, 1983 3433	"			Inc. Properties	The Vista Co. Inc.	1193	401		Lot 34 "Club Forest"
Aug 1, 1983 3531	"			Inc. Properties	David L. Narramore	1193	463		Ridge Colony Bond for Title lot 104 Cliff
Aug 1, 1983 3529	"			Inc. Properties	J. Conroy Niwood	1193	462		Lot 147, Cliff Ridge Colony PH I
Aug 1, 1983 3723	"			Inc. Properties	Jacob Gardal	1193	578		1, Sec 1 Lot 24, 1200 Pelham P.U.D. Phase
Aug 2, 1983 3915	"			Inc. Properties	1200 Pelham Phase I	1193	683		Phase II and Restrict the Same Election to Amend 1200 Pelham
Aug 2, 1983 3792	"			Inc. Properties	Builder Service Group	1193	606		Lot 9 Club Forest
Aug 2, 1983 3830	"			Inc. Properties	John W. Bolt et al	1193	625		Sec II Lot 16 Shadow Way Pelham PH I
Aug 2, 1983 3914	"			Inc. Properties	1200 Pelham Homeowners Assoc. Inc.	1193	665		Sec II Lot Shadow Way Pelham PH I
Aug 12, 1983 5215	"			Inc. Properties	Dorothy Hipp Hunter	1194	381	0.1057	Ac. = Pl. Lot 15 Cul-de-sac of Harvest Ct., Schwiers at Cleveland
Aug 22, 1983 6074	"			Inc. Properties	Prestige Builders of Greenville America, Inc.	1194	809		Lot 27 Club Forest
Aug 24, 1983 6420	"			Inc. Properties	The Compressor Corp. of Co. Inc.	1194	931		Lot 132 Cliff Ridge Colony Ph. I Colony Phase I
Aug 30, 1983 7028	"			Inc. Properties	First Trust Investment	1195	301		Bond for Title, lot 137 Cliff Ridge
Aug 31, 1983 17389	"			Inc. Properties	Robert A. Johnson III	1195	526		Lot 19 Pelham PH I Sec I

DIRECT or GRANTOR Index to Deeds — Greenville County, S. C.

☞ Open at Proper Tab according to First Letter or Letters of Name and refer to Buff Sub-Index sheet for page reference.

KEYS PRINTING CO., GREENVILLE, S. C.

(7)

FILE NUMBER DATE OF RECORD	GRANTORS FAMILY NAMES	GIVEN NAMES ABCDEFGH	GIVEN NAMES IJKLMNO	GIVEN NAMES PQRSTUWXYZ	GRANTEES	BOOK	PAGE	No. of Acres	BRIEF DESCRIPTION, LOCATION, ETC. (Not Warranted)
8124 Sept 8, 1983	College			Inc. Properties	Baby Best Inc.	1195	969		Lot 138 Cliff Ridge Colony Ph I
8508 Sept 12, 1983	"			Properties Inc	Beachwood Properties S.C. Pts.	1196	150		Lot 62 Club Forest
8526 Sept 13, 1983	"			Properties Inc	Co. Inc. First Carolina Construction	1196	177		Lot 105 Cliff Ridge Colony Phase I
8658 Sept 13, 1983	"			Properties Inc	David L. Narramore	1196	221		Lot 8 Chanticles Town
9667 Sept 22, 1983	"			Properties Inc	Richard M. Dorsey et al	1196	900		Lot 136 Cliff Ridge Colony Phase I
9869 Sept 23, 1983	"			Properties Inc	James S. Walker et al	1197	9		Lot 25; 1200 Pelham Sec I PUD
10228 Sept 27, 1983	"			Properties Inc	Kirby J. Quinn	1197	180		Colony Bond title lot 146 Cliff Ridge
10227 Sept 27, 1983	"			Properties Inc	The Beattie Co. Inc.	1197	185		Colony Bond title, lot 106 Cliff Ridge
10229 Sept 27, 1983	"			Properties Inc	Shirley C. Walter	1197	179		Lot 165 Cliff Ridge Colony Phase I
10464 Sept 29, 1983	"			Properties Inc	Greenville StP Prestige Builders et al	1197	313		Lot 41 Club Forest
10656 Sept 30, 1983	"			Properties Inc	Ellian S. McKinick et al	1197	455		Lot 145 Cliff Ridge Colony
10829 Oct 3, 1983	"			Properties Inc	Patrick B. Mullen M.D.	1197	557		Lot 32 Club Forest
11128 Oct 4, 1983	"			Properties Inc	Coggins Land Co.	1197	727		Lot 107 Cliff Ridge Colony Phase I
11620 Oct 7, 1983	"			Properties Inc	Susany Tate	1198	25		Lot 26 Pelham Ph I Sec I
11660 Oct 7, 1983	"			Properties Inc	George Dumit George Dumit	1198	57		Lot 7 Club Forest

(over)

DIRECT or GRANTOR Index to Deeds - Greenville County, S. C.

(1)

Open at Proper Tab according to First Letter or Letters of Name and refer to Buff Sub-Index sheet for page reference.

KEYS PRINTING CO., GREENVILLE, S. C.

FILE NUMBER DATE OF RECORD	GRANTORS FAMILY NAMES	GIVEN NAMES ABCDEFGHIJ	GIVEN NAMES JKLMNO	GIVEN NAMES PQRSTUVWXYZ	GRANTEES	BOOK	PAGE	No. of Acres	BRIEF DESCRIPTION, LOCATION, ETC. (Not Warranted)
11789 Oct 10, 1983	College			Inc. Properties	John S. Coniglio ^{etd}	1198	150		Sections at Cleveland Lot 20 C. Street Ln + Abroad et
11814 Oct 16, 1983	"			Inc. Properties	Judy Hooper	1198	171		Lot H. Park Row
11843 Oct 11, 1983	"			Inc. Properties	Deeble of Greenville	1198	227		Club Forest Rights of way Easement
11843 Oct 11, 1983	"			Inc. Properties	Coggins Land Co.	1198	192		Phase I Sec Lot 6 West Bluff Ridge Colony
12972 Oct 20, 1983	"			Inc. Properties	Martha S. Dalton	1198	916		Lot 5 Sections at Cleveland
13085 Oct 21, 1983	"			" "	Duke Power Co.	1198	974		Rights of way 1200 Petham
13085 Oct 21, 1983	"			" "	Duke Power Co.	1198	985		Rights of way Chanticleer TOWNE
13274 Oct 24, 1983	"			" "	Sallie M. Perry	1199	63		Lot 179 Cliff Ridge Colony
13378 Oct 24, 1983	"			" "	James M. Shoemaker ^{etd}	1199	106		Lot 167 Cliff Ridge Colony PHT
14653 Nov 3, 1983	"			" "	Costco Develop. Corp.	1199	817		Lot 20 Chanticleer Towne
14968 Nov 7, 1983	"			" "	Navengaw Pointe Co. ^{as a pps.}	1200	40	13.6	also to lot Navengaw Pointe ac. Navengaw Rd Navengaw Pointe
15160 Nov 8, 1983	"			" "	Jerry N. Marsh ^{etd}	1200	104		Lot 14 Club Forest
15314 Nov 9, 1983	"			" "	William J. Ragdale	1200	223		Lot 111 Cliff Ridge Colony Phase I Colony
15981 Nov 16, 1983	"			" "	Wade Barber	1200	678		Bound for title, lot 162 Cliff Ridge Colony
15982 Nov 16, 1983	"			" "	Wade Barber	1200	683		Bound for title lot 135 Cliff Ridge Colony

Cancelled 37332 Subd. 24. 12/6/86 pg 225
Donnie S. Tankersley may 12, 1986
KMC

DIRECT or GRANTOR Index to Deeds — Greenville County, S. C.

☞ Open at Proper Tab according to First Letter or Letters of Name and refer to Buff Sub-Index sheet for page reference.

KEYS PRINTING CO., GREENVILLE, S. C.

(22)

FILE NUMBER DATE OF RECORD	GRANTORS FAMILY NAMES	GIVEN NAMES ABCDEFGH	GIVEN NAMES IJKLMNO	GIVEN NAMES PQRSTUVWXYZ	GRANTEES	BOOK	PAGE	No. of Acres	BRIEF DESCRIPTION, LOCATION, ETC. (Not Warranted)
15979 Nov 16, 1983	College			She. Propertie	David R. Schumpert	1200	588		Sub 104 Clipp Ridge Colony Phase I
15975 Nov 16, 1983	"			She. Propertie	Edward C. Aborn Jr.	1200	598		Sub 116 Clipp Ridge Colony Phase I
16206 Nov 17, 1983	"			She. Propertie	Prestige Builders of Greenville	1200	769		Sub 104 Clipp Ridge Colony Phase I
16160 Nov 17, 1983	"			She. Propertie	David R. Schumpert	1200	748		Sub 103 Clipp Ridge Colony Phase I
16462 Nov 21, 1983	"			"	Jeanne M. Martin	1200	901		Sub 126 Clipp Ridge Colony Phase I
16461 Nov 21, 1983	"			"	Bill B. Bogerman	1200	902		Sub 130 Clipp Ridge Colony Phase I
16460 Nov 21, 1983	"			"	Edge A.S.C. Pts.	1200	903		Sub 125 Clipp Ridge Colony Phase I
16558 Nov 22, 1983	"			" De. Propertie	MaryLouise King	1200	945		Sub 164 Clipp Ridge Colony PH I
16553 Nov 22, 1983	"			" "	Bona M. Davis	1200	958		Sub 152 Clipp Ridge Colony PH I
16683 Nov 22, 1983	"			" "	J. Henry Sittler Jr.	1201	16		Sub 58 Charleston Drive Phase II
16703 Nov 22, 1983	"			" "	Marcia M. Goldman	1201	50		Sub 31 1200 Palmetto Phase I
16866 Nov 23, 1983	"			" "	Rosemond Enterprises Inc.	1201	233		See deed Bk 1185 pg 416 Cancellation of Bond for Title, for orig deed Bk 1179 pg 204
16865 Nov 23, 1983	"			" "	Rosemond Enterprises Inc.	1201	234		Cancellation of Bond for Title, for orig deed Bk 1179 pg 204
16863 Nov 23, 1983	"			" "	William Street Develop.	1201	236		Sub. Bond for Title, Lot 39 "Club Forest"
16862 Nov 23, 1983	"			" "	Jiffie Properties Inc.	1201	241		Sub. Bond for Title, Lot 35 "Club Forest"

DIRECT or GRANTOR Index to Deeds — Greenville County, S. C.

(2)

Open at Proper Tab according to First Letter or Letters of Name and refer to Buff Sub-Index sheet for page reference.

KEYS PRINTING CO., GREENVILLE, S. C.

FILE NUMBER DATE OF RECORD	GRANTORS FAMILY NAMES	GIVEN NAMES ABCDEFGH	GIVEN NAMES IJKLMNO	GIVEN NAMES PQRSTUVWXYZ	GRANTEES	BOOK	PAGE	No. of Acres	BRIEF DESCRIPTION, LOCATION, ETC. (Not Warranted)
16869 Nov 23, 1983	College			Properties Inc.	Robert W. Faust ^{et al}	1201	209		Sub 109 Clipp Ridge Colony
16871 Nov 23, 1983	"			" "	Edward Merrill ^{James et al}	1201	229		Sub 170 Clipp Ridge Colony
16864 Nov 23, 1983	"			" "	Thomas R. Strong ^{et al}	1201	235		Sub 131 Clipp Ridge Colony Sheet
17209 Nov 29, 1983	"			" "	Frank J. Dana ^{et al}	1201	407		Sub 129 Clipp Ridge Colony Phase I
17229 Nov 29, 1983	"			" "	Fred A. Bettis ^{et al}	1201	438		Sub 140 Clipp Ridge Colony
17882 Dec 5, 1983	"			" "	Leather C. Burt ^{et al}	1201	871		Sub 151 Clipp Ridge Colony
17883 Dec 5, 1983	"			" "	James D. Martin ^{et al}	1201	876		Sub 154 Clipp Ridge Colony Phase I
18105 Dec 6, 1983	"			et al Inc. Properties	1200 Pelham Ph I Sec III	1201	994		Sec III + restrict the same Election to Annex 1200 Pelham Ph I
18103 Dec 6, 1983	"			Inc. Properties	1200 Pelham Homeowners Assoc.	1201	992		Phase I, Sec III, Sec IV, Shadow Way 1200 Pelham
18256 Dec 7, 1983	"			Inc. Properties	Ben G. Leaphart ^{et al}	1202	36		Sub 127 Clipp Ridge Colony Phase I
18380 Dec 8, 1983	"			Inc. Properties	Carolyn P. Ramsauer	1202	147		Sub 156 + 157 Clipp Ridge Colony
18544 Dec 9, 1983	"			Inc. Properties	Rodney L. Coleman ^{D. et al}	1202	196		Sub 15, 1200 Pelham PUD, Phase I
18621 Dec 12, 1983	"			Inc. Properties	Marcia M. Goldman	1202	269		III PUD In g. Sec 14 Pt. 1201 44 50 Sub 31, 1200 Pelham, Phase I Sec.
18793 Dec 13, 1983	"			" "	Janice N. Shetter ^{et al}	1202	370		Sub 5, Schuier at Cleveland
18883 Dec 14, 1983	"			" "	Joseph Edward Mint ^{et al}	1202	435		Sub 10, 1200 Pelham Pt. I, Sec III
19399 Dec 19, 1983	"			" "	Florence Battendry	1202	748		Easement Agreement

DIRECT or GRANTOR Index to Deeds — Greenville County, S. C.

5
(7)

Open at Proper Tab according to First Letter or Letters of Name and refer to Buff Sub-Index sheet for page reference.

KEYS PRINTING CO., GREENVILLE, S. C.

FILE NUMBER DATE OF RECORD	GRANTORS FAMILY NAMES	GIVEN NAMES ABCDEFGH	GIVEN NAMES IJKLMNO	GIVEN NAMES PQRSTUVWXYZ	GRANTEES	BOOK	PAGE	No. of Acres	BRIEF DESCRIPTION, LOCATION, ETC. (Not Warranted)
19360 Dec 19, 1983	College			Propertie ^{De}	Louise A. Quinn	1202	678		Lot 159 Clipp Ridge Colony PH I
19661 Dec 21, 1983	"			Propertie ^{De}	"Stone Glen"	1202	874		Restriction for "The Glen" Declaration of Covenants, Conditions and
19648 Dec 21, 1983	"			Propertie ^{De}	Samuel J. Jernbaum	1202	913		Lot 171 Clipp Ridge Colony
20112 Dec 27, 1983	"			Propertie ^{De}	Jessie Propertie ^{De}	1203	245		Lot 2 Chanticleer Towne
20236 Dec 28, 1983	"			Propertie ^{De}	Wesley J. Quinn Jr.	1203	290		Lot 146 Clipp Ridge Colony PH
20405 Dec 29, 1983	"			Propertie ^{De}	Alfred B. Robinson	1203	401		Lot 158 Clipp Ridge Colony PH
20511 Dec 30, 1983	"			Propertie ^{De}	Rosamond Enterprises ^{De. etc}	1203	489		Big Sea deal # 1185 p. 421 Cancellation of Bond for Title for
20511 Dec 30, 1983	"			Propertie ^{De}	Rosamond Enterprises ^{De. etc}	1203	490		Big Sea deal # 1185 p. 431 Cancellation of Bond for Title for
20500 Dec 30, 1983	"			Propertie ^{De}	Fred A. Bettis ^{etc}	1203	486		Lot 143 Clipp Ridge Colony Phase
20617 Dec 30, 1983	"			"	Domenicus L. Jaton	1203	578		Lot 175 Clipp Ridge Colony Phase
21014 Jan 5, 1984	"			"	Gene S. Blakely	1203	814		Lot 172 Clipp Ridge Colony Phase I
21107 Jan 5, 1984	"			"	Eastco Development, Corp	1203	858		Lot 55 Chanticleer Towne PH I
21891 Jan 13, 1984	"	# 13053	1250	985 clnc 10-15-85	Custom Homes Associates	1204	343		Chanticleer Towne Bond for Title Lot 52
21653 Jan 16, 1984	"			Propertie ^{De}	Jerry N. Marsh Blvd.	1204	461		Lot 26 Club Joint
21975 Jan 16, 1984	"			Propertie ^{De}	Rozzy J. Arndt	1204	411		Lot 108 Clipp Ridge Colony PH I

(over)

DIRECT or GRANTOR Index to Deeds — Greenville County, S. C.

Open at Proper Tab according to First Letter or Letters of Name and refer to Buff Sub-Index sheet for page reference.

KEYS PRINTING CO., GREENVILLE, S. C.

(2)

FILE NUMBER DATE OF RECORD	GRANTORS FAMILY NAMES	GIVEN NAMES ABCDEFGH	GIVEN NAMES IJKLMNO	GIVEN NAMES PQRSTUWXYZ	GRANTEES	BOOK	PAGE	No. of Acres	BRIEF DESCRIPTION, LOCATION, ETC. (Not Warranted)
22112 Jan 17, 1984	College			Propertie ^{Inc.}	First Trust Investment Co. Inc.	1204	497		Lot 137 Clipp Ridge Colony Ph. I
22433 Jan 19, 1984	"			Propertie ^{Inc.}	Judy Dopper	1204	782		require deed bk 1162 pg 518 Cancellation of a Bond of Title for
22474 Jan 19, 1984	"			Propertie ^{Inc.}	Shady R. Duff	1204	736		Lot 160 Clipp Ridge Colony, Phase I
23176 Jan 26, 1984	"			Propertie ^{Inc.}	Shelby Enterprises	1205	183		Lot 63 "Chanticleer Town"
23177 Jan 26, 1984	"			Propertie ^{Inc.}	Carolyn W. McCall	1205	182		Lot 155 Clipp Ridge Colony Ph. I
23554 Jan 31, 1984	"			Propertie ^{Inc.}	Builder Service Group ^{Inc.}	1205	434		Lot 5 Chanticleer Town
23760 Feb 1, 1984	"			Propertie ^{Inc.}	The Metropolitan Sewer Subdistrict Greenville LTP	1205	529		1300 Pelham Phase I Sec 1 Sewer lines, pipes, manholes, etc.
24035 Feb 3, 1984	"			Propertie ^{Inc.}	Prestige Builders of Greenville ^{Inc.}	1205	724		Lot 23 Club Forest
25052 Feb 14, 1984	"			Propertie ^{Inc.}	Club Forest Homes ^{Inc.}	1206	264		Club Forest Parcel Club Forest Lane, Club Forest
25097 Feb 15, 1984	"			Propertie ^{Inc.}	Louis F. Dredger	1206	289		Lot 18 Club Forest
25000 Feb 21, 1984	"			Propertie ^{Inc.}	Jane W. Coleman	1206	576		at sheet I Lot 134 Clipp Ridge Colony, Ph
25691 Feb 22, 1984	"			Propertie ^{Inc.}	Danette Builders ^{Inc.}	1206	641		Lot 24 Club Forest
25931 Feb 23, 1984	"			Propertie ^{Inc.}	1200 Pelham Phase II Sec I	1206	757		Section F and District the 3000 Electricity Company 1200 Pelham Phase II
25928 Feb 23, 1984	"			Propertie ^{Inc.}	1200 Pelham Homes ^{Inc.} Phase II Sec I	1206	760		Parcel, Pelham Rd. 1200 Pelham
26070 Feb 24, 1984	"			Propertie ^{Inc.}	Laura B. Saul	1206	840		Lot 139, Clipp Ridge Colony, Phase I
26095 Feb 24, 1984	"			Propertie ^{Inc.}	Robert M. Antell	1206	841		Lot 173 Clipp Ridge Colony, Phase I

DIRECT or GRANTOR Index to Deeds — Greenville County, S. C.

Open at Proper Tab according to First Letter or Letters of Name and refer to Buff Sub-Index sheet for page reference.

(20)

FILE NUMBER DATE OF RECORD	GRANTORS FAMILY NAMES	GIVEN NAMES ABCDEFGH	GIVEN NAMES IJKLMNO	GIVEN NAMES PQRSTUWXYZ	GRANTEES	BOOK	PAGE	No. of Acres	BRIEF DESCRIPTION, LOCATION, ETC. (Not Warranted)
26202 Feb 27, 1984	College			Property Inc.	Lawson B. Saul	1206	911		Colony PH I Parcel - Pt lot 140 Cliff Ridge
27037 Mar 2, 1984	"	#2724	1260	Property Inc.	Prestige Builders of Greenville Ltd	1207	426		Bond for title lot 3 Chanticleer
27038 Mar 2, 1984	"			Property Inc.	Ralph S. Saly	1207	431		Sheet 2 Lot 163 Cliff Ridge Colony pl 1
27039 Mar 2, 1984	"			Property Inc.	Edith A. Johnson	1207	432		Sheet 2 Lot 166 Cliff Ridge Colony pl 1
27279 Mar 6, 1984	"			Property Inc.	Donna B. Henderson	1207	566		Lot 119 Cliff Ridge Colony
27954 Mar 12, 1984	"			Property Inc.	Multimedia Inc.	1207	905		Lot 35, 1200 Palham, Phase II, Sec I
28521 Mar 16, 1984	"			Property Inc.	W. R. Fairbanks et al	1208	302		Jones Ph. II Bond for title Lot 65 Chanticleer
28511 Mar 16, 1984	"			Property Inc.	Malcolm J. Warwick	1208	318		P.U.D. Lot 17 1200 Palham, Ph. I, Sec 1
30139 Mar 29, 1984	"			Property Inc.	John E. Douglas	1209	329		Lot 114, Cliff Ridge Colony, Phase I
30640 Apr 2, 1984	"			Property Inc.	David L. Payne	1209	654		Lot 122, Cliff Ridge Colony, Phase I
31076 Apr 5, 1984	"			Property Inc.	W. R. Fairbanks et al	1209	914		Colony Bond for title, lot 140 Cliff Ridge
31074 Apr 5, 1984	"			Property Inc.	Manfred Hershey	1209	919		Lot 62 Chanticleer, Jones Sec II
31073 Apr 5, 1984	"			Property Inc.	George J. Achille	1209	920		Lot 57 Chanticleer Ph II
31268 Apr 6, 1984	"			Property Inc.	Thomas W. Jinks	1210	35		Lot E. Park Row PUD
31381 Apr 9, 1984	"			Property Inc.	John E. John	1210	115		Lot 153 Cliff Ridge Colony
31444 Apr 9, 1984	"			Property Inc.	Rosmond Enterprise Inc.	1256	362		Bond for title as deed Ph. II 25 Apr 40k Release from Judgment Ref # 84-1284

DIRECT or GRANTOR Index to Deeds - Greenville County, S. C.

(X)

Open at Proper Tab according to First Letter or Letters of Name and refer to Buff Sub-Index sheet for page reference.

()

FILE # DATE OF	FILE NUMBER DATE OF RECORD	GRANTORS FAMILY NAMES	GIVEN NAMES ABCDEFGH	GIVEN NAMES IJKLMNO	GIVEN NAMES PQRSTUWXYZ	GRANTEES	BOOK	PAGE	No. of Acres	BRIEF DESCRIPTION, LOCATION, ETC. (Not Warranted)
31 Apr	4894 Aug 14, 1984	College			In. Propertie	David C. Waldrop II + Developer Inc	1219	345		Lot 13 Schuier of Cleveland orig see deed bk 1189 pg 341
Apr	6102 Aug 24, 1984	"			In. Propertie	South Hill Builders + Developer Inc	1220	179		Cancellation of Bond for Title for orig Seeded Bk 1189 pg 386
Apr	6102 Aug 24, 1984	"			"	South Hill Builders etc	1220	180		Cancellation of Bond for Title for lot 21
Apr	7837 Sept 16, 1984	"			"	J. Wilson Worley	1221	403		Lot 21, Club Forest P.H. II
May	8226 Sept 13, 1984	"			In. Propertie	Coggins Land Co. etc	1221	654		Lot 212 Cliff Ridge Colony
May	8727 Sept 19, 1984	"			"	Jeanne B. Bouton etc	1222	201		Lot 150 Cliff Ridge Colony Ph I
May	9853 Sept 28, 1984	"			"	Newell M. Ostrich etc	1222	938		Lot 8/200 Pelham Ph I Sec III
May	9980 Oct 1, 1984	"			"	Michael F. Heintzman	1223	41		Lot 30, 1200 Pelham Ph I Sec I Pub
May	12515 Oct 25, 1984	"			In. " In.	Shirley J. Mandel etc	1224	846		Lot 12, 1200 Pelham Ph I Sec I Pub
May	13210 Oct 31, 1984	"			In. Propertie	Richard M. Jolly etc	1225	323		Lot 176 Cliff Ridge Colony Ph I
May	13417 Nov 1, 1984	"			In. Propertie	Joseph H. Kasser etc	1225	420		Lot 18, 1200 Pelham Ph I Sec I Pub
May	16224 Nov 9, 1984	"			"	Thomas G. Mahoney etc	1227	426		Lot 37, 1200 Pelham Ph II Sec I
May	17392 Dec 10, 1984	"			"	The Manor	228	190		Lot 45 1200 Pelham Ph II Sec I
May	18677 Dec 20, 1984	"			In. Propertie	Henry L. Parr Jr. etc	1229	418		Lot 136 Cliff Ridge Colony Ph I
May	19695 Jan 2, 1985	"			In. Propertie	Bill J. Trice etc	1230	231		Lot 34, 1200 Pelham Ph II Sec I Ridge Colony
Jan	20685 Jan 11, 1985	"			" etc	Thomas M. Merchant II	1230	870		Agreement + Consent Cliff

DIRECT or GRANTOR Index to Deeds — Greenville County, S. C.

Open at Proper Tab according to First Letter or Letters of Name and refer to Buff Sub-Index sheet for page reference.

(7)

FILE NUMBER DATE OF RECORD	GRANTORS FAMILY NAMES	GIVEN NAMES ABCDEFGH	GIVEN NAMES IJKLMNO	GIVEN NAMES PQRSTUWXYZ	GRANTEES	BOOK	PAGE	No. of Acres	BRIEF DESCRIPTION, LOCATION, ETC. (Not Warranted)
20723 Jan 11, 1985 20085	College			In. Propertis	Paula M. Tate etc	1230	892		Lot 47 1200 Pelham Pwd PH I
Jan 15, 1985 21799	"			" Propertis	Clay E. Dodd etc	1230	988		Property line Agreement White Oaks
Jan 17, 1985 2276	"			In. Propertis	Ridge View Partners	1231	278		Lot 135 Clipp Ridge Colony Phase I
Jan 24, 1985 22114	"			In. Propertis	Jeanette E. King	1231	674		Lot 46, 1200 Pelham Phase II See one Pwd
Jan 28, 1985 22500	"		2/A. Datsville	In. Propertis	Melba C. Jarvey etc	1231	865		Lot 36, 1200 Pelham Phase II, See
Jan 30, 1985 22712	"			In. Propertis	Bernie J. Burton etc	1232	23		Lot 57 Canebake I
Feb 1, 1985 20083	"			In. Propertis	Johnny L. Blalock + Telegraph Co.	1232	170		Lot 53 1200 Pelham PH II
Mar 25, 1985 29902	"			In. Propertis	Dorothy Ball Telephone	1235	566		Right of way 1200 Pelham
Apr 5, 1985 31401	"			In. Propertis	Waddy M. Anderson Greenville	1236	665		Lot 67 Charleston Lakes, PH II
Apr 19, 1985 31576	"			" Propertis	Prestige Builders of	1237	599		Lot 4 Charleston Lakes PH I See deed bk 1197 pg 361
Apr 22, 1985 34616	"			In. Propertis	David L. Narramore Sitter	1237	695		Cancellation of Bond for Title, In reg
May 15, 1985 34646	"			In. Propertis	Marion Johnson	1239	530		Lot 59 Charleston Lakes PH II
May 15, 1985 25096	"			" Propertis	David C. Waldrep II	1239	532		Lot 12 Schuier at Cleveland
May 20, 1985 35233	"			" Propertis	Martha S. Dalton	1239	859		pt lot 7 Schuier at Cleveland one Pwd
May 21, 1985 26313	"			" Propertis	Mickey R. Givis etc	1239	903		Lot 33 1200 Pelham, Phase II See
May 30, 1985	"			In. Propertis	Dawn W. Leaphant	1240	582		Lot 255 Canebake II


DIRECT or GRANTOR Index to Deeds — Greenville County, S. C.

Open at Proper Tab according to First Letter or Letters of Name and refer to Buff Sub-Index sheet for page reference.

FILE NUMBER DATE OF RECORD	GRANTORS FAMILY NAMES	GIVEN NAMES ABCDEFGHIJ	GIVEN NAMES JKLMNO	GIVEN NAMES PQRSTUVWXYZ	GRANTEES	BOOK	PAGE	No. of Acres	BRIEF DESCRIPTION, LOCATION, ETC. (Not Warranted)
1526 July 15, 1985	College			Properties, Inc.	Randall J. McKay et al	1244	91		Lot 9, 1200 Pelham, Ph. I, Sec. 3
2840 Aug 1, 1985	"			"	William C. Ken	1245	541		Salon Ph II Lot 210 Conifer Falls Rd, Cliff Ridge
7065 Aug 29, 1985	"			Properties, Inc.	Larry A. McKinnis et al	1247	526		Lot 28, 1200 Pelham PUD Ph I Sec III
8884 Sept 6, 1985	"			"	Cliff Ridge Colony	1248	188		Also Personal property, Common Area PUD. Water System
8268 Sept 9, 1985	"			Properties, Inc.	C. Keith Martin et al	1248	403		Lot 191 Cliff Ridge Colony Ph I etc Cleveland
8914 Sept 12, 1985	"			"	Bentham W. McKay	1248	724		Lot 31, Pine Forest ext. Schuier
11721 Oct 3, 1985	"			"	Kate M. Simpson	1250	260		Lot 22 + 23 Schuier at Cleveland
12512 Oct 10, 1985	"			"	Charles John Humphrey	1250	653		Ph I Sec III (PUD) Lot 29 Twelve Hundred Pelham
13053 Oct 15, 1985	"			"	Custom Homes Associates	1250	985		Anticker Town for orig part of Lot 1204 pg 343 Cancellation of Bond for Little Lot 52
12979 Oct 15, 1985	"			"	Bill B. Shultz et al	1250	961		Colony Ph I Lot 144, Chestnut Bluff, Cliff Ridge
12014 Oct 15, 1985	"			"	Custom Home Assoc	1250	968		Lot 52, Chestnut Bluff Ph I
14865 Oct 30, 1985	"			"	Greenville County	1252	246		Drainage Assistant Agreement 1200 Pelham
14988 Oct 30, 1985	"			"	Marian L. Hurris	1252	300		Lot 190 Cliff Ridge Colony Ph II
16251 Nov 8, 1985	"			"	John V. Barker	1253	65		Ph I Sec III PUD Lot 27 Twelve Hundred Pelham
17924 Nov 25, 1985	"			"	Wesley S. Simmons et al	1253	998		Ph I Lot 145 Cliff Ridge Colony
19310 Dec 9, 1985	"			"	Samuel C. McGee et al	1254	876		Lot 36 Club Forest

DIRECT or GRANTOR Index to Deeds — Greenville County, S. C.

REG. U. S. PAT OFFICE *Chem-Cote* County Indexes Since 1888 An Identifying Trade Mark

 Open at Proper Tab according to First Letter or Letters of Name and refer to Buff Sub-Index sheet for page reference.

COTT FAMILY NAME INDEX No. 75 © 1949
MADE BY THE COTT INDEX COMPANY, COLUMBUS, OHIO
SOLD BY WALKER, EVANS & COGSWELL CO., CHARLESTON, S.C.

(3)

FILE NUMBER DATE OF RECORD	GRANTORS FAMILY NAMES	GIVEN NAMES ABCDEFGH	GIVEN NAMES IJKLMNO	GIVEN NAMES PQRSTUWXYZ	GRANTEES	BOOK	PAGE	No. of Acres	BRIEF DESCRIPTION, LOCATION, ETC. (Not Warranted)
19459 Dec 16 1985	College			In. Propertier	Margaret F. White	1255	01		Pl. Area II Sec. I Lot 48, 1200 Pelham Sub Pelham
19699 Dec 11 1985	"			"	Janice N. Shelton	1255	152		Clear Strip Lot 2 Scherwin at Clevedon
20487 Dec 18 1985	"			"	F. B. Jennings Jr.	1255	635		Lot 8 Chanticleer Tract
20852 Dec 20 1985	"			"	Gile P. Thomas	1255	919		Lot 146, Clipp Ridge Colony Ph I
20851 Dec 20 1985	"			"	Robert L. Harker	1255	917		Lot 196 Clipp Ridge Colony Ph II
20850 Dec 20 1985	"			"	William P. Frizin	1255	920		Lot 102 Clipp Ridge Colony Ph I
20853 Dec 20 1985	"			"	Paul H. Cable	1255	921		Lot 120, Clipp Ridge Colony Ph I
20854 Dec 20 1985	"			"	Geaton F. Baker	1255	922		Lot 177 Clipp Ridge Colony Ph I
21005 Dec 23 1985	"			"	John A. Lindsay III	1255	974		Lot 24 Club Forest
22568 Jan 2 1986	"			"	Russell E. Hippertel	1257	149		Lot 184 Clipp Ridge Colony Ph I
22569 Jan 2 1986	"			"	Charles M. Luce	1257	150		Lot 169 Clipp Ridge Colony Ph I
22567 Jan 7 1986	"			"	Joseph Merrin	1257	151		Lot 199 Clipp Ridge Colony Ph II
22897 Jan 10 1986	"			"	John E. Tierney	1257	368		Sec. one Ph II Lot 24, 1200 Pelham Phase II
22801 Jan 17 1986	"			"	Clyde B. Erskine Jr.	1257	840		Lot 112 Clipp Ridge Colony Ph I
25152 Jan 30 1986	"			"	James O. Conley	1258	710		Lot 181 Clipp Ridge Colony Ph II
25153 Jan 30 1986	"			"	Daniel P. Paige	1258	711		Lot 219 Clipp Ridge Colony Ph II

DIRECT or GRANTOR Index to Deeds — Greenville County, S. C.

(2) REG. U. S. PAT. OFFICE *Chas McCott* County Indexes Since 1888 An Identifying Trade Mark

Open at Proper Tab according to First Letter or Letters of Name and refer to Buff Sub-Index sheet for page reference.

COTT FAMILY NAME INDEX No. 75 © 1949
MADE BY THE COTT INDEX COMPANY, COLUMBUS, OHIO
SOLD BY WALKER, EVANS & COGSWELL CO., CHARLESTON, S.C.

FILE NUMBER DATE OF RECORD	GRANTORS FAMILY NAMES	GIVEN NAMES ABCDEFGHIJ	GIVEN NAMES JKLMNO	GIVEN NAMES PQRSTUVWXYZ	GRANTEES	BOOK	PAGE	No. of Acres	BRIEF DESCRIPTION, LOCATION, ETC. (Not Warranted)
25319 Jan 31, 1986	Colledge			De. Proprietor	etc Daryl Fisher	1258	988		Rollman Pt. I Sec. 3 Sub 6 Shadow Way 1000
25552 Feb 3, 1986	"			De. Proprietor	etc G. Paul Poston	1259	118		Present Sub 185 Clipp Ridge Colony
26014 Feb 6, 1986	"			"	etc Alfred F. Dossio	1259	409		Present Sub 203 Clipp Ridge Colony
26015 Feb 6, 1986	"			"	etc G. Bruce Rankin	1259	410		Present Sub 205 Clipp Ridge Colony
26211 Feb 7, 1986	"			"	etal Lloyd E. Day	1259	503		Ph. I Sub 115 Cliff Ridge Colony
26297 Feb 10, 1986	"			"	etc Hankin Bentley	1259	583		Present Sub 106 Clipp Ridge Colony
26454 Feb 11, 1986	"			"	etc Drew J. Barnes	1259	598		Ph. I Sub 178 Clipp Ridge Colony Phos
26453 Feb 11, 1986	"			"	etal John J. Luparella	1259	601		Phos I Sub 168 Clipp Ridge Colony
27249 Feb 19, 1986	"			"	Ltd. Prestige Builders of S. C.	1260	161		Chattahoochee Town, for info see Book 1207 pgs. 2 & 4 Satisfaction of Bond for Title Lot 3
27742 Feb 24, 1986	"			"	etc C. C. Pearce III	1260	389		at Cleveland Sub 29+30 Harvest Lane, Johnson
27855 Feb 25, 1986	"			"	etc Frank A. Mink Jr.	1260	432		Sub Sub 188 Clipp Ridge Colony PH
27715 Mar 3, 1986	"			"	corp Pain Point Camp	1260	994		orig recorded at 1189 pg. 67 Cancellation of Bond for Title to
28607 Mar 3, 1986	"			"	etc Thomas J. Conway	1260	926		Sub 21 Charleston Drive
29463 Mar 10, 1986	"			"	etc Michael B. Root	1261	215		Sub Sub 174 Clipp Ridge Colony PH
29553 Mar 11, 1986	"			"	De. Joseph Propertor	1261	652		orig recorded at 1189 pg. 211 Cancellation of Bond for Title, for
29249 Mar 23, 1986	"			"	De. Richard H. Reese	1262	656		Sub 54 Club Front

DIRECT or GRANTOR Index to Deeds — Greenville County, S. C.


 Open at Proper Tab according to First Letter or Letters of Name and refer to Buff Sub-Index sheet for page reference.

(AA)

FILE NUMBER DATE OF RECORD	GRANTORS FAMILY NAMES	GIVEN NAMES ABCDEFGHIJ	GIVEN NAMES JKLMNOPQ	GIVEN NAMES RSTUVWXYZ	GRANTEES	BOOK	PAGE	No. of Acres	BRIEF DESCRIPTION, LOCATION, ETC. (Not Warranted)
31526 Mar 27, 1986	College			Inc. Proprietor	Linda M. Osborne	1262	833		Deed at Oakland Lots 33 & 34 Pine Forest Est.
31563 Mar 27, 1986	"			"	Thomas W. Benthley ^{et al}	1262	845		Lot 49 Mechanics Dr. Club Estates
31573 Mar 27, 1986	"			"	Melvin C. Lane	1262	859		Lot 227 Cliff Ridge Colony PH
31587 Mar 27, 1986	"			"	Melvin H. Lane	1262	860		Lot 215 Cliff Ridge Colony Ph
31588 Mar 27, 1986	"			"	Richard A. Lambrecht ^{et al}	1262	865		Lot 204 Cliff Ridge Colony Ph
31999 Mar 31, 1986	"			"	Sara C. Bright	1263	76		Sec. 3 Lot 5, 1200 Pelham PUD Phase
32208 April, 1986	"			"	Donald L. Jell	1263	231		Lot 182 Cliff Ridge Colony Phase
32178 April, 1986	"			"	System Club Joint	1263	224		Lot 16 Club Joint
32550 April, 1986	"			"	Thomas C. Cross ^{et al}	1263	426		Lot 180 Cliff Ridge Colony Phase
32549 April, 1986	"			"	Joseph J. Jernette ^{et al}	1263	427		Lot 195 Cliff Ridge Colony Phase
34239 Apr 18, 1986	"			"	Richard W. Barry ^{et al}	1264	431		Lot 201 Cliff Ridge Colony
34240 Apr 18, 1986	"			"	Joseph E. Beebe ^{et al}	1264	432		Lot 223 Cliff Ridge Colony
35521 Apr 23, 1986	"			"	Paula M. Reese	1265	165		Lot 53 Club Joint
35899 May 1, 1986	"			"	Michael A. Thomas ^{et al}	1265	366		Lot 2 Club Joint
36108 May 2, 1986	"			"	Cliff Ridge Colony Phase	1265	456		Restrictive Covenants

DIRECT or GRANTOR Index to Deeds — Greenville County, S. C.

(AA)

Open at Proper Tab according to First Letter or Letters of Name and refer to Buff Sub-Index sheet for page reference.

()

FILE NUMBER DATE OF RECORD	GRANTORS FAMILY NAMES	GIVEN NAMES ABCDEFGHIJ	GIVEN NAMES JKLMNOPQ	GIVEN NAMES RSTUVWXYZ	GRANTEES	BOOK	PAGE	No. of Acres	BRIEF DESCRIPTION, LOCATION, ETC. (Not Warranted)
36283 May 5, 1986	College			Inc. Proprietors	The James W. Elling	1265	629		Tab 110 Clipp Ridge Colony Phase I
36275 May 5, 1986	"			"	The J. David Chandler	1265	630		Tab 217 Clipp Ridge Colony
36274 May 6, 1986	"			"	" S. Whitfield Jordan	1265	631		Tab 198 Clipp Ridge Colony Phase I
36274 May 5, 1986	"			"	The Charles H. Winger Jr.	1265	632		Tab 224 Clipp Ridge Colony Phase I
36272 May 5, 1986	"			"	The Martha Jane Walker	1265	633		Tab 216 Clipp Ridge Colony Phase I
36271 May 5, 1986	"			"	" Jeffrey Cherry	1265	634		Tab 218 Clipp Ridge Colony Phase I
36276 May 5, 1986	"			"	" Jeff Yates	1265	635		Tab 113 Clipp Ridge Colony
36416 May 5, 1986	"			"	" Betty L. Bernady	1265	686		Tab 32 1200 Pelham Pl. I
37232 May 12, 1986	"			"	" Wade Barber	1266	225		See book 1200 pg 678. Cancellation of Bond for title, to sig free tax I
37214 May 13, 1986	"			"	" James D. Corkman	1266	285		Tab 17 + 19 Charleston Drive
37542 May 13, 1986	"			"	" Eugene J. Godbold Jr.	1266	301		Tab 225 Clipp Ridge Colony Ph II
37541 May 15, 1986	"			"	The William A. Miller	1266	302		Tab 193 Clipp Ridge Colony Ph II
37537 May 15, 1986	"			"	The Craighton D. Riggs	1266	304		Tab 192 Clipp Ridge Colony Ph II
37543 May 13, 1986	"			"	The Charles Pike	1266	305		Tab 143 Clipp Ridge Colony Ph I
37289 May 14, 1986	"			"	The Eugene Wright	1266	326		Tab 168 Clipp Ridge Colony Ph I
37590 May 14, 1986	"			"	The Richard W. Elmore	1266	327		Tab 208 Clipp Ridge Colony Phase II

DIRECT or GRANTOR Index to Deeds — Greenville County, S. C.

Open at Proper Tab according to First Letter or Letters of Name and refer to Buff Sub-Index sheet for page reference.

(BB)

FILE NUMBER DATE OF RECORD	GRANTORS FAMILY NAMES	GIVEN NAMES ABCDEFGHIJ	GIVEN NAMES JKLMNO	GIVEN NAMES PQRSTUVWXYZ	GRANTEES	BOOK	PAGE	No. of Acres	BRIEF DESCRIPTION, LOCATION, ETC. (Not Warranted)
378 29 May 15, 1986	College			Dr. Proprietor	Benjamin E. Johnson	1266	421		Lot 13, Schwin at Cleveland
380 21 May 16, 1986	"			"	Donald R. McAlister	1266	524		Lot 14, PUD, 1200 Palham Phase I
385 22 May 21, 1986	"			"	William E. Hansen	1266	797		Lot 194 Cliff Ridge Colony
385 73 May 21, 1986	"			"	Ed. Newton Stall Jr.	1266	798		Lot 162 Cliff Ridge Colony
395 27 May 29, 1986	"			"	Jobat Enterprises	1267	274		Block 8 + pt 9 Baya Town Add. Lot 4 Pelham St. Baya Town Add.
398 24 May 30, 1986	"			"	William L. Clark	1267	459		Lot 6 Club Forest
400 21 June 2, 1986	"			"	Elizabeth R. Jelske	1267	561		Lot 10 Schwin at Cleveland
404 62 June 2, 1986	"			"	Dorothy John Munn	1267	687		Lot 257 Canebroke II Drenton
405 77 June 4, 1986	"			"	Charles R. Pedera Jr.	1267	791		Lot 12, 1300 Palham Ph I, Sec-3
407 04 June 4, 1986	"			"	Robert H. Munn	1267	830		Galaxy Lot 266 Phase III Cliff Ridge
411 47 June 5, 1986	"			"	Chantelen Jones	1267	870		Chantelen Jones Common Area Phase I + Phase II
427 46 June 9, 1986	"			"	George J. Bellie	1268	193		Down Pkwy Lot 56, Judds Hill D, Chantelen
427 47 June 20, 1986	"			"	William Douglas Jinks	1269	120		Galaxy Lot 263 Phase III Cliff Ridge
428 29 June 20, 1986	"			"	William Douglas Jinks	1269	121		Lot 264 Phase III Cliff Ridge Colony
429 81 June 22, 1986	"			"	Wade Gordon Knight	1269	297		Lot 271 Cliff Ridge Colony Ph II
	"			"	Thomas P. Joubert Jr.	1269	264		Lot 165 Cliff Ridge Colony Phase I

DIRECT or GRANTOR Index to Deeds — Greenville County, S. C.

(BB)

Open at Proper Tab according to First Letter or Letters of Name and refer to Buff Sub-Index sheet for page reference.

()

FILE NUMBER DATE OF RECORD	GRANTORS FAMILY NAMES	GIVEN NAMES ABCDEFGH	GIVEN NAMES IJKLMNO	GIVEN NAMES PQRSTUVWXYZ	GRANTEES	BOOK	PAGE	No. of Acres	BRIEF DESCRIPTION, LOCATION, ETC. (Not Warranted)
43556 June 26, 1986	College			In Proprietor	Duke Power Co.	1269	589		Right of way
43671 June 26, 1986	"			"	Clipp Ridge Colony Phase I	1269	668		Restrictive Covenants for Clipp Ridge Colony Phase III, Sheet 1, for orig Deed BK. 1184 pg 38
43629 June 26, 1986	"			"	P. Marcus Rogers	1269	666		Lot 265 Clipp Ridge Colony Ph Colony
43878 June 27, 1986	"			"	Michael K. Armstrong	1269	783		Lot 262 Phase III Clipp Ridge Colony
702 July 3, 1986	"			"	James B. Miles	1270	370		Lot 183 Phase II Clipp Ridge Colony
701 July 3, 1986	"			"	Robert A. Schauer	1270	371		Lot 209 Phase III Clipp Ridge Colony
1094 July 8, 1986	"			"	Daniel C. Wahlen	1270	599		Lot 195 Canetake II
1956 July 15, 1986	"			"	1200 Pelham Ph 2 Sec 1 (Revised)	1271	46		Sec 1 (Revised) Restrict the same Election to Annex 1200 Pelham Ph II
2064 July 15, 1986	"			"	John W. Anderson	1271	151		one Lot 41, 1200 Pelham Phase 2 Sec.
4955 Aug 4, 1986	"			"	Heath L. Johns	1272	580		Colony Lot 180 Phase II Clipp Ridge
4967 Aug 4, 1986	"			"	Eugene J. Dobbald	1272	581		Lot 207 Phase II Clipp Ridge Colony
5940 Aug 11, 1986	"			"	Carroll N. Simpson	1273	209		Colony Lot 148 Phase I Clipp Ridge
5938 Aug 11, 1986	"			"	James S. McCormack	1273	211		Phase II Lot 202 Clipp Ridge Colony
6583 Aug 15, 1986	"			"	Rosamond Enterprises Inc. etal	1273	642		Club interest for orig see Deed BK 1185 pg 426 Release + Cancellation of Bond for Title Lot 41
6583 Aug 15, 1986	"			"	Rosamond Enterprises Inc. etal	1273	644		Club interest for orig see Deed BK 1185 pg 426 Cancellation of Bond for Title Lot 41

DIRECT or GRANTOR Index to Deeds — Greenville County, S. C.

()

☞ Open at Proper Tab according to First Letter or Letters of Name and refer to Buff Sub-Index sheet for page reference.

(CC)

FILE NUMBER DATE OF RECORD	GRANTORS FAMILY NAMES	GIVEN NAMES ABCDEFGHIJ	GIVEN NAMES KLMNO	GIVEN NAMES PQRSTUVWXYZ	GRANTEES	BOOK	PAGE	No. of Acres	BRIEF DESCRIPTION, LOCATION, ETC. (Not Warranted)
8103 Aug 26, 1986	College				<i>Inc.</i> James J. Gasey Jr. <i>etal</i>	1274	380		<i>Ph II</i> Lot 22 8 Cliff Ridge Colony
8102 Aug 26, 1986	"				Charles A. Halton <i>etal</i>	1274	381		<i>Ph III</i> Lot 25 8 Cliff Ridge Colony
8105 Aug 26, 1986	"				Richard J. Burkemper <i>etal</i>	1274	382		<i>Ph II</i> Lot 20 9 Cliff Ridge Colony
8104 Aug 26, 1986	"				Richard T. Bernert <i>etal</i>	1274	383		<i>Ph II</i> Lot 200 Cliff Ridge Colony
8828 Aug 29, 1986	"				William J. Graham <i>etal</i>	1274	691		Lot 231 Clipp Ridge Colony
8827 Aug 29, 1986	"				James H. Key <i>etal</i>	1274	692		Lot 244 Phase III Clipp Ridge Colony
8892 Sept 2, 1986	"				John Van Der Luth	1274	740		<i>one</i> Lot 29, 1200 Palham Phase II Sec.
9102 Sept 2, 1986	"				David B. Mann <i>etal</i>	1274	839		Lot 118 Phase I Clipp Ridge Colony
9098 Sept 2, 1986	"				William C. Augleby <i>etal</i>	1274	841		Lot 256 Phase III Clipp Ridge Colony
9101 Sept 2, 1986	"				Bobby L. Pore <i>etal</i>	1274	842		Lot 252 Phase III Clipp Ridge Colony
10820 Sept 15, 1986	"				Joe E. Buckner <i>etal</i>	1275	781		Lot 234 Phase I, Phase III Clipp Ridge Colony
11276 Sept 18, 1986	"				Stewart E. Rogan <i>etal</i>	1275	188		Lot 255 Clipp Ridge Colony Phase III
11292 Sept 18, 1986	"				Keiby Quinn Jr. <i>etal</i>	1276	189		Lot 261 Clipp Ridge Colony Phase III
11394 Sept 18, 1986	"				Robert C. Carrale <i>etal</i>	1276	191		Lot 254 Clipp Ridge Colony Phase III
11395 Sept 18, 1986	"				Moussie Durham <i>etal</i>	1276	192		Lot 259 Phase III Clipp Ridge Colony
11393 Sept 18, 1986	"				Keiby Quinn Jr. <i>etal</i>	1276	193		Lot 243 Clipp Ridge Colony Phase III

DIRECT or GRANTOR Index to Deeds — Greenville County, S. C.

(CC)


Open at Proper Tab according to First Letter or Letters of Name and refer to Buff Sub-Index sheet for page reference.

()

FILE NUMBER DATE OF RECORD	GRANTORS FAMILY NAMES	GIVEN NAMES ABCDEFGHIJ	GIVEN NAMES KLMNO	GIVEN NAMES PQRSTUVWXYZ	GRANTEES	BOOK	PAGE	No. of Acres	BRIEF DESCRIPTION, LOCATION, ETC. (Not Warranted)
12265 Sept 25, 1986	College			J. Proprietor	Wendy W. Pinnau	1276	608		1200 Palham Ph 2 Sec 1 Unit 50 per Planned Unit (Camp)
12381 Sept 26, 1986	"			J. Proprietor	Robert E. Lemmon	1276	667		Sec. one Unit 40 P.U.D., 1200 Phas II
12728 Sept 29, 1986	"			"	Walter L. Rung	1276	864		Lot 223 Clipp Ridge Colony Ph
12730 Sept 29, 1986	"			"	Donald J. Huggenich	1276	862		Lot 230 Clipp Ridge Colony Ph.
12729 Sept 29, 1986	"			"	William A. L. Sibbey	1276	863		Lot 226 Ph II Clipp Ridge Colony
12721 Sept 29, 1986	"			"	Dany Jensen	1276	865		Lot 242 Phase III Clipp Ridge Colony
13547 Oct 2, 1986	"			"	Wellington M. Manning	1277	330		Lot 7 Schwin at Cleveland
12597 Oct 2, 1986	"			"	Donald W. Kidd	1277	358		Lot 6 Chertlews Dunes Phase I
12983 Oct 6, 1986	"			"	Raymond A. Pochner	1277	663		Colony Lot 260 Phase III Clipp Ridge
12979 Oct 6, 1986	"			"	Howard L. Parker	1277	664		Colony Lot 262 Phase III Clipp Ridge
14271 Oct 8, 1986	"			"	Mary Jensen	1277	865		Colony Lot 241 Phase III Clipp Ridge
15237 Oct 15, 1986	"			"	Duke Power Co.	1278	397		Right of way
16177 Oct 21, 1986	"			"	B. Rodney McMillan	1278	833		Unit 51 P.U.D. 1200 Palham Ph 2 Sec
16556 Oct 22, 1986	"			"	J. Emmitt Lewis Jr.	1278	940		Lot 28 Schwin at Cleveland
16327 Oct 22, 1986	"			"	James Earle Smith	1278	919		Lot 144 Cambria Phase I
16217 Oct 22, 1986	"			"	J. L. Mitchell	1278	920		Lots 48 + 49 Cambria Ph I

DIRECT or GRANTOR Index to Deeds — Greenville County, S. C.

REG. U. S. PAT OFFICE *Chas. McCall* County Indexes Since 1888 An Identifying Trade Mark

 Open at Proper Tab according to First Letter or Letters of Name and refer to Buff Sub-Index sheet for page reference.

COTT FAMILY NAME INDEX No. 75 © 1949
MADE BY THE COTT INDEX COMPANY, COLUMBUS, OHIO
SOLD BY PHOTO COPY SUPPLY, MAULDIN, S. C.

(22)

FILE NUMBER DATE OF RECORD	GRANTORS FAMILY NAMES	GIVEN NAMES ABCDEFGHIJ	GIVEN NAMES JKLMNO	GIVEN NAMES PQRSTUVWXYZ	GRANTEES	BOOK	PAGE	No. of Acres	BRIEF DESCRIPTION, LOCATION, ETC. (Not Warranted)
16371 Oct 22, 1986	College			In Properties	D. Lewis Jacout <i>etc</i>	1278	950		Lot 251 Clipp Ridge Colony <i>Phase III</i>
16545 Oct 23, 1986	"			"	Jessie Cook	1279	75		Lot 245 Clipp Ridge Colony <i>Phase III</i>
16544 Oct 23, 1986	"			"	John G. Wynn <i>etc</i>	1279	77		Lot 229 Clipp Ridge Colony <i>Phase III</i>
16591 Oct 23, 1986	"			"	C. C. Coleman <i>etc</i>	1279	104		Lot 47 Merchant Dr. Club Forest
17324 Oct 29, 1986	"			"	Steven Charles Reese <i>etc</i>	1279	475		Lot 19 Subdivision at Cleveland
17801 Oct 31, 1986	"			"	Ricky M. Mperette	1279	756		Lot 156 + 163 Cambria II
17626 Oct 31, 1986	"			"	P. Krishna Reddy	1279	786		Lot 250 + 251 Cambria Phase II Lot 143, Cambria Phase I also
18079 Nov 3, 1986	"			"	Cecil L. Williams <i>etc</i>	1279	887		Lot 63 Cambria Ph I
18090 Nov 3, 1986	"			"	James S. Furberg	1279	888		Lot 31 Cambria Ph I
18091 Nov 3, 1986	"			"	Frank A. Enalin	1279	890		Lot 165 Cambria Phase II
18088 Nov 3, 1986	"			"	Lillian G. Gibson	1279	891		Lot Cambria Ph II Lot 47 Cambria Phase I also 3
18077 Nov 3, 1986	"			"	Mark E. White	1279	895		Lot 161 + 162 Cambria Ph II
18092 Nov 3, 1986	"			"	David J. May <i>etc</i>	1279	889		Lot 206 Cambria Ph. II
18390 Nov 4, 1986	"			"	Clipp Ridge Colony <i>Phase III</i>	1280	57		Restriction
18394 Nov 4, 1986	"			"	Maurice A. Rock <i>etc</i>	1280	61		Lot 253 Clipp Ridge Colony <i>Phase III</i>
18395 Nov 4, 1986	"			"	Wood + Associates	1280	63		Lot 257 <i>Phase III</i> Clipp Ridge Colony

DIRECT or GRANTOR Index to Deeds — Greenville County, S. C.

(10)

REG. U. S. PAT. OFFICE *Chas McCott* County Indexes Since 1888 An Identifying Trade Mark


Open at Proper Tab according to First Letter or Letters of Name and refer to Buff Sub-Index sheet for page reference.

COTT FAMILY NAME INDEX No. 75 © 1949
MADE BY THE COTT INDEX COMPANY, COLUMBUS, OHIO
SOLD BY PHOTO COPY SUPPLY, MAULDIN, S. C.

FILE NUMBER DATE OF RECORD	GRANTORS FAMILY NAMES	GIVEN NAMES ABCDEFGHIJ	GIVEN NAMES JKLMNO	GIVEN NAMES PQRSTUVWXYZ	GRANTEES	BOOK	PAGE	No. of Acres	BRIEF DESCRIPTION, LOCATION, ETC. (Not Warranted)
18508 Nov 2, 1986	Collage			Dr. Proprietor	Philip J. Patten ^{etal}	1280	107		Lot Waverly Place Sec 15
18961 Nov 10, 1986	"			"	Janita W. Branch ^{etal}	1280	345		Lot 11 Johnson at Clelands
19656 Nov 13, 1986	"			"	Ruby Guajardo	1280	642		Lot 157 Canbrake Phase II
19661 Nov 13, 1986	"			"	Sandra J. J.	1280	643		Lot 50, Phase I Canbrake II
19661 Nov 13, 1986	"			"	Liberty Investments	1280	644		Lots 169, 170, 171 Canbrake Pk
19662 Nov 13, 1986	"			"	Sandra J. J.	1280	645		Lot 46 Canbrake Phase I
20446 Nov 18, 1986	"			"	Clipp Ridge Colony ^{Phase IV}	Re Record 1281	132		Restriction, for orig See deed BK.
20763 Nov 20, 1986	"			"	William J. J. ^{etal}	1281	271		Lot A, D + F Park Row a PUD
22222 Dec 2, 1986	"			"	Jonathan C. Thomas ^{etal}	1282	158		Lot 288 Clipp Ridge Colony Phase IV
22224 Dec 2, 1986	"			"	Charles C. Burke ^{etal}	1282	159		Lot 330 Phase IV Clipp Ridge Colony
22225 Dec 2, 1986	"			"	Edwin E. Cunningham ^{etal}	1282	160		Lot 317 Phase IV Clipp Ridge Colony
22223 Dec 2, 1986	"			"	Richard William ^{etal}	1282	161		Lot 319, Phase IV Clipp Ridge Colony
22226 Dec 3, 1986	"			"	Jonathan Lucas	1282	162		Lot 318 Clipp Ridge Colony Phase IV
22621 Dec 4, 1986	"			" ^{etal}	Chanticleer Jones	1282	326		Conditions & Restrictions First Amendment to Covenants
22999 Dec 8, 1986	"			"	William P. Perdue ^{etal}	1282	618		Lot 329 Clipp Ridge Colony Phase IV
22984 Dec 8, 1986	"			"	Neil F. Branch ^{etal}	1282	643		Lot 311 Phase IV Clipp Ridge Colony

DIRECT or GRANTOR Index to Deeds — Greenville County, S. C.

REG. U. S. PAT. OFFICE *Chas McCott* County Indexes Since 1888 An Identifying Trade Mark

 Open at Proper Tab according to First Letter or Letters of Name and refer to Buff Sub-Index sheet for page reference.

COTT FAMILY NAME INDEX No. 75 © 1949
MADE BY THE COTT INDEX COMPANY, COLUMBUS, OHIO
SOLD BY PHOTO COPY SUPPLY, MAULDIN, S. C.

(EE)

5

FILE NUMBER	GRANTORS	GIVEN NAMES	GIVEN NAMES	GIVEN NAMES	GRANTEES	BOOK	PAGE	No. of Acres	BRIEF DESCRIPTION, LOCATION, ETC.
DATE OF RECORD	FAMILY NAMES	ABCDEFGH	IJKLMNO	PQRSTUVWXYZ					(Not Warranted)
24009 Dec 8, 1986	College			See Proprietor	Clipp Ridge Homes Inc.	282	628		Plat III 2 tracts Bds. Clipp Ridge Colony
24828 Dec 12, 1986	"			"	The Country Builders Inc.	283	111		Tracts 1167 + 1168 Cambria Ph II
25312 Dec 16, 1986	"			"	Dr. William J. Witherell P.A.	283	293		Lot 322 Phase IV Clipp Ridge Colony
25310 Dec 16, 1986	"			"	Dr. William J. Witherell P.A.	283	295		Lot 321 Clipp Ridge Colony Ph IV
25728 Dec 18, 1986	"			"	Rosemary H. Thane	283	619		Lot 323 Clipp Ridge Colony Ph IV
25729 Dec 18, 1986	"			"	Edward L. McLean	283	620		Lot 215 Clipp Ridge Colony Ph II
25726 Dec 18, 1986	"			"	Elizabeth R. Jells	283	624		Lot 10 Schuier at Cleveland
25842 Dec 19, 1986	"			"	Ramona S. Plakas	283	724		Cleveland Lot 26 Harvest in Schuier at
26272 Dec 23, 1986	"			"	Anne Wooten Bible	284	76		Cleveland Lot 9 Harvest at Schuier at
27428 Dec 31, 1986	"			"	P. Krishna Reddy	285	40		Lot 164 Cambria Sec II
27613 Dec 31, 1986	"			"	patrol 470 pts Pearson Ridge Summit	285	93	11.615 ac	Crystal Spring Lane
27521 Dec 31, 1986	"			"	Southeastern Builders Inc.	285	101		Cleveland Lot 8 Harvest at "Schuier at
28048 Jan 2, 1987	"			"	See III 1200 Pelham Phase I	285	442		Lot 1 Election to Amend & Restrict the
28047 Jan 2, 1987	"			"	Rick Setzer	285	443		1200 Pelham Phase one per four Unit 1 Planned Unit Development
28790 Jan 8, 1987	"			"	Laurence B. Fischer	285	917		Lot 27 Schuier at Cleveland
29409 Jan 13, 1987	"			"	Elizabeth L. Marchant	286	232		Easement Agreement Clipp Ridge

DIRECT or GRANTOR Index to Deeds — Greenville County, S. C.

(EE)

REG. U. S. PAT OFFICE *ChemCott* County Indexes Since 1888 An Identifying Trade Mark

Open at Proper Tab according to First Letter or Letters of Name and refer to Buff Sub-Index sheet for page reference.

COTT FAMILY NAME INDEX No. 75 © 1949
MADE BY THE COTT INDEX COMPANY, COLUMBUS, OHIO
SOLD BY PHOTO COPY SUPPLY, MAULDIN, S. C.

FILE NUMBER DATE OF RECORD	GRANTORS FAMILY NAMES	GIVEN NAMES ABCDEFGH	GIVEN NAMES IJKLMNO	GIVEN NAMES PQRSTUVWXYZ	GRANTEES	BOOK	PAGE	No. of Acres	BRIEF DESCRIPTION, LOCATION, ETC. (Not Warranted)
30850 Jan 27, 1987	College			<i>etal</i> <i>Inc.</i> Properties	<i>etal</i> A S D K Inc.	1287	160		Easement Agreement <i>MISS</i> <i>Ridge</i>
31339 Jan 30, 1987	"			"	Peter J. Browne <i>etal</i>	1287	404		one see lot 11 P.O. 1200 Palshaw Phase
32283 Feb 5, 1987	"			"	Hugh S. Thompson <i>etal</i>	1287	882		Colony lot 285 Phase II Clipp Ridge
32426 Feb 6, 1987	"			"	Dr. Enak N. Isai <i>etal</i>	1287	974		Colony lot 286 Phase III Clipp Ridge
33503 Feb 17, 1987	"			"	<i>parted 4.5 pb</i> Beacon Ridge Summit <i>concession deed</i>	1288	505	11.39	ac. Haywood - Howell Rd. <i>also 1/2</i>
34627 Feb 25, 1987	"			"	Sheryl C. Blenis	1289	41		lot 4 Scheweirs at Cleveland Chastlees Jones Rd 1
34877 Feb 26, 1987	"			"	Linda Dianne Jordan	1289	130		lot 6 4 Hidden Hills Dr. to Greenville City
35054 Feb 27, 1987	"			<i>etal</i>	Crystal Spring Road <i>dedication book</i>	1	574		dedication & transfer of street & road colony
35074 Feb 27, 1987	"			"	Hugh S. Thompson <i>etal</i>	1289	209		lot 281 Phase IV Clipp Ridge
35075 Feb 27, 1987	"			"	Robert West	1289	208		lot 161 Phase I Clipp Ridge Colony
35072 Feb 27, 1987	"			"	Ree - East - Jan Na <i>etal</i>	1289	211		lot 286 Phase II Clipp Ridge Colony
35073 Feb 27, 1987	"			"	Thomas B. Strange <i>etal</i>	1289	219		strip " tract A" Clipp Ridge colony
35311 Mar 2, 1987	"			"	J. Michael Rogers <i>etal</i>	1289	340		lot 30 Phase IV Clipp Ridge also lot 31 Clipp Ridge lot 80 & 81
35372 Mar 2, 1987	"			"	David R. Blondeau <i>etal</i>	1289	349		pt lot 81 Remington Rd Cambak I
35898 Mar 4, 1987	"			"	Leon H. Moore	1289	577		lot 312 Phase IV Clipp Ridge Colony
37852 Mar 16, 1987	"			"	Alice D. Cantey	1290	416		one Scheweirs at Cleveland lot 1 Cr. Harvest Lane & Crescent

DIRECT or GRANTOR Index to Deeds — Greenville County, S. C.

REG. U. S. PAT. OFFICE *Chas McCott* County Indexes Since 1888 An Identifying Trade Mark

Open at Proper Tab according to First Letter or Letters of Name and refer to Buff Sub-Index sheet for page reference.

COTT FAMILY NAME INDEX No. 75 © 1949
MADE BY THE COTT INDEX COMPANY, COLUMBUS, OHIO
SOLD BY PHOTO COPY SUPPLY, MAULDIN, S. C.

(27)

FILE NUMBER	DATE OF RECORD	GRANTORS FAMILY NAMES	GIVEN NAMES ABCDEFGH	GIVEN NAMES IJKLMNO	GIVEN NAMES PQRSTUWXYZ	GRANTEES	BOOK	PAGE	No. of Acres	BRIEF DESCRIPTION, LOCATION, ETC. (Not Warranted)
38069	Mar 16, 1987	College			<i>Inc.</i>	<i>etal</i> Robert E. Zang	1290	603		<i>Sec 1</i> Unit 52 PUD 1200 Pelham Phase
38528	Mar 18, 1987	"			"	Sheryl C. Blenis	1290	791		<i>Scholars at Cleveland</i> Quit Claim Int Encroachment
39148	Mar 20, 1987	"			"	Theresa R McYain	1291	04		<i>See one</i> Unit 49 PUD 1200 Pelham Phase II
39812	Mar 25, 1987	"			"	Ryan W. Mitchell	1291	240		Lot 306 Phase IV Clipp Ridge Colony
39814	Mar 25, 1987	"			"	Dumehner S. Rabih	1291	241		Lot 284 Phase IV Clipp Ridge Colony
39801	Mar 25, 1987	"			"	Patricia H. Jewery	1291	242		Lot 324 Phase IV Clipp Ridge Colony
40031	Mar 26, 1987	"			"	John Sanders	1291	324		Lot 268 Phase III Clipp Ridge Colony
40030	Mar 26, 1987	"			"	Wayne L. Sarkis	1291	325		Lot 297 Phase IV Clipp Ridge Colony
40873	Mar 31, 1987	"			"	A. E. Stoner III	1291	631		<i>see see one</i> Unit 20 PUD 1200 Pelham Phase
41019	Apr 1, 1987	"			"	The Vista Co. Inc.	1291	679		Lot 52 Club Forest
44747	Apr 21, 1987	"			"	Virginia O. Johnson	1293	67		<i>Sec 4</i> Unit 4 PUD 1200 Pelham Phase One
47222	May 4, 1987	"			"	F. James Rice	1294	38		Lot 326 Phase IV Clipp Ridge Colony
47325	May 4, 1987	"			"	William A. Wilson	1294	48		Lot 305 Phase IV Clipp Ridge Colony
47326	May 4, 1987	"			"	F. James Rice	1294	49		Lot 327 Phase IV Clipp Ridge Colony
47337	May 4, 1987	"			"	William A. Cantle	1294	50		Lot 313 Phase IV Clipp Ridge Colony
47361	May 4, 1987	"			"	Winifred C. Beane	1294	51		Lot 308 Phase IV Clipp Ridge Colony

DIRECT or GRANTOR Index to Deeds — Greenville County, S. C.

(49)

REG. U. S. PAT. OFFICE *ChumCott* County Indexes Since 1888 An Identifying Trade Mark

Open at Proper Tab according to First Letter or Letters of Name and refer to Buff Sub-Index sheet for page reference.

COTT FAMILY NAME INDEX No. 75 © 1949
MADE BY THE COTT INDEX COMPANY, COLUMBUS, OHIO
SOLD BY PHOTO COPY SUPPLY, MAULDIN, S. C.

FILE NUMBER	GRANTORS FAMILY NAMES	GIVEN NAMES ABCDEFGH	GIVEN NAMES IJKLMNO	GIVEN NAMES PQRSTUVWXYZ	GRANTEES	BOOK	PAGE	No. of Acres	BRIEF DESCRIPTION, LOCATION, ETC. (Not Warranted)
DATE OF RECORD									
47535 May 5, 1987 48704	College			In. Respectin	Thomas W. Key ^{sta}	1294	162		Lot 45 Club Forest
May 11, 1987 49762	"			"	Dodge G. Cope ^{sta}	1294	637		Lot 61 Charleston Dawn Phase II
May 15, 1987 52351	"			" In.	Audrey Welling Respectin ^{sta}	1295	79	6.61	ac. Pelham Rd
May 29, 1987 53257	"			"	Robert L. Carter ^{sta}	1296	41		Lot 26 Hedden Hill Dr. Charleston Colony
June 2, 1987 53269	"			"	James S. Ralston ^{sta}	1296	475		Lot 283 Phase IV Clipp Ridge
June 2, 1987 53267	"			"	Donald C. Drossman ^{sta}	1296	482		Lot 287 Clipp Ridge Colony
June 2, 1987 53268	"			"	Donald A. Koyt ^{sta}	1296	483		Lot 307 Clipp Ridge Colony
June 2, 1987 54787	"			"	Dorothy Ann Sman ^{sta}	1296	484		Lot 320 Clipp Ridge Colony
June 16, 1987 55938	"			"	Willie C. Moore III ^{sta}	1297	87		Lot 63 Club Forest
June 16, 1987 56094	"			"	Lucille S. Phlen ^{sta}	1297	542		Lot 50 Club Forest
June 17, 1987 56549	"			"	Thomas W. Key ^{sta}	Re record 1297	602		orig see Deed Bk 1294 Pg 162 Lot 45, Club Forest, For Phase one sec 4
June 19, 1987 56839	"			"	Richard W. DeLongate ^{sta}	1297	987		Unit 2 P.O. Dump - 1200 Pelham
June 22, 1987 57069	"			"	First Fed. S+L Assn. ^{sta}	1297	901		Agreement
June 23, 1987 58020	"			"	Julie S. Papp ^{sta}	1298	31		Lot 7 Charleston Dawn Phase I
June 26, 1987 58054	"			"	Donald Dudley ^{sta}	1298	431		Lot 282 Clipp Ridge Colony Phase IV
June 26, 1987	"			"	Joseph E. Dallatin ^{sta}	1298	432		Lot 296 Clipp Ridge Colony Phase IV

DIRECT or GRANTOR Index to Deeds — Greenville County, S. C.

REG. U. S. PAT. OFFICE *Chas. McCall* County Indexes Since 1888 An Identifying Trade Mark

Open at Proper Tab according to First Letter or Letters of Name and refer to Buff Sub-Index sheet for page reference.

COTT FAMILY NAME INDEX No. 75 © 1949
MADE BY THE COTT INDEX COMPANY, COLUMBUS, OHIO
SOLD BY PHOTO COPY SUPPLY, MAULDIN, S. C.

(22)

FILE NUMBER	GRANTORS	GIVEN NAMES	GIVEN NAMES	GIVEN NAMES	GRANTEES	BOOK	PAGE	No. of Acres	BRIEF DESCRIPTION, LOCATION, ETC. (Not Warranted)
DATE OF RECORD	FAMILY NAMES	ABCDEFGHIH	IJKLMNO	PQRSTUVWXYZ					
58061 June 26, 1987	College			Dr. Proprietor	Jack C. Bauman <i>etc</i>	1298	435		Phase III Lot 299 Cliffs Ridge Colony
58544 June 30, 1987	"			"	James S. Whitten <i>etc</i>	1298	639		Phase I Sec. III Unit (Lot 7) PUD 1200 Pelham
58548 June 30, 1987	"			"	John P. Dexter	1298	643		Lot 285 Cliffs Ridge Colony
58549 June 30, 1987	"			"	Danny W. Pope <i>etc</i>	1298	644		Lot 294 Cliffs Ridge Colony
58550 June 30, 1987	"			"	John M. Memory <i>etc</i>	1298	645		Lot 298 Cliffs Ridge Colony
58579 June 29, 1987	"			"	Jerry Hagood	1298	646		Lot 290 Cliffs Ridge Colony
58542 June 30, 1987	"			"	John S. Thompson <i>etc</i>	1298	647		Lot 280 Cliffs Ridge Colony
30 July 1, 1987	"			"	Danny M. Rose <i>etc</i>	1298	739		Lot 314 Cliffs Ridge Colony
31 July 1, 1987	"			"	George R. Wilkinson Jr. <i>Dr.</i>	1298	740		Phase IV Lot 325 Cliffs Ridge Colony
326 July 1, 1987	"			"	Victor E. Fenner	1298	858		Unit 3 Planned Unit Develop
8874 July 16, 1987	"			"	Wendell H. Lee <i>etc</i>	1299	917		Lot 54 Charleston Downs
3008 July 19, 1987	"			" <i>etc</i>	County of Greenville	1299	971		Assignment
5570 July 30, 1987	"			"	Cliffs Ridge Colony	1301	279		File 1369 10/6/87 Amended Restriction, for sig in ded Colony
5402 July 30, 1987	"			"	John P. Harpach <i>etc</i>	1301	159		Lot 267 Phase III Cliffs Ridge
5405 July 3, 1987	"			"	Mary B. Child <i>etc</i>	1301	160		Lot 115 Cliffs Ridge Colony
5404 July 31, 1987	"			"	Cliff Deane Shirley III <i>etc</i>	1301	161		Lot 272 Cliffs Ridge Colony

DIRECT or GRANTOR Index to Deeds — Greenville County, S. C.

REG. U. S. PAT. OFFICE *Chas. McCall* County Indexes Since 1888 An Identifying Trade Mark

 Open at Proper Tab according to First Letter or Letters of Name and refer to Buff Sub-Index sheet for page reference.

COTT FAMILY NAME INDEX No. 75 © 1949
MADE BY THE COTT INDEX COMPANY, COLUMBUS, OHIO
SOLD BY PHOTO COPY SUPPLY, MAULDIN, S. C.

FILE NUMBER DATE OF RECORD	GRANTORS FAMILY NAMES	GIVEN NAMES ABCDEFGHIJ	GIVEN NAMES JKLMNO	GIVEN NAMES PQRSTUVWXYZ	GRANTEES	BOOK	PAGE	No. of Acres	BRIEF DESCRIPTION, LOCATION, ETC. (Not Warranted)
5401 July 30, 1987	College			In. Proprietor	Richard J. Murphy ^{etc}	1301	162		Lot 328 Cliff Ridge Colony
5457 July 30, 1987	"			"	Eugene J. Reese	1301	210		Lot 3 Chasticee Cove
7017 Aug 7, 1987	"			"	William L. Dumm	1301	999		Lot 247 Cliff Ridge Colony
7816 Aug 7, 1987	"			"	John P. Haybach ^{etc}	1302	1		Lot 230 Phase II Cliff Ridge Colony
7454 Aug 11, 1987	"			"	Debbie G. Wall	1302	208		Lot 295 Cliff Ridge Colony
7455 Aug 11, 1987	"			"	Harold O. Duncan ^{etc}	1302	209		Lot 273 Cliff Ridge Colony
8087 Aug 14, 1987	"			"	Cliff Ridge Homes ^{Assoc. Inc.}	1302	415		parcel Cliff Ridge Colony
9815 Aug 25, 1987	"			"	Pauline W. Grogan	1303	357		Lot 127 Phase I Cliff Ridge Colony
9814 Aug 25, 1987	"			"	L. Whitfield Jordan ^{etc}	1303	358		Lot 197 Phase II Cliff Ridge Colony
10864 Aug 31, 1987	"			"	Brian R. Wilkinson ^{etc}	1303	981		Lot 271 Cliff Ridge Colony
10863 Aug 31, 1987	"			"	Steve Jarrell ^{etc}	1303	982		Lot 275 Cliff Ridge Colony
10862 Aug 31, 1987	"			"	James Ross Hancock ^{etc}	1303	983		Lot 276 Cliff Ridge Colony
10860 Aug 31, 1987	"			"	W. A. Williams ^{etc}	1303	984		Lot 279 Phase III Cliff Ridge Colony
11164 Sept 4, 1987	"			"	Beacon Ridge Assoc.	1304	427	11.39	ac. Hayward-Haydel Rd.
11689 Sept 4, 1987	"			"	Open K. Matthews	1304	379		Lot 51 Club Forest
12722 Sept 11, 1987	"			"	Richard B. Wilton ^{etc}	1304	874		Lot 293 Phase II Cliff Ridge Colony

DIRECT or GRANTOR Index to Deeds — Greenville County, S. C.

REG. U. S. PAT OFFICE *Chas McCulloch* County Indexes Since 1888
An Identifying Trade Mark

 Open at Proper Tab according to First Letter or Letters of Name and refer to Buff Sub-Index sheet for page reference.

COTT FAMILY NAME INDEX No. 75 © 1949
MADE BY THE COTT INDEX COMPANY, COLUMBUS, OHIO
SOLD BY PHOTO COPY SUPPLY, MAULDIN, S. C.

(101)

FILE NUMBER DATE OF RECORD	GRANTORS FAMILY NAMES	GIVEN NAMES ABCDEFGH	GIVEN NAMES IJKLMNO	GIVEN NAMES PQRSTUVWXYZ	GRANTEES	BOOK	PAGE	No. of Acres	BRIEF DESCRIPTION, LOCATION, ETC. (Not Warranted)
13150 Sept 15 1987	College			In Proprietor	Louise S. Ehlen	1305	96		Lot 46 Club Forest
13592 Sept 17 1987	"			"	Jonathan C. Thomas ^{etal}	1305	334		PH IV Lot 288 Cliff Ridge Colony
14314 Sept 22 1987	"			"	Cliff Ridge Colony Ph. V.	1305	640		Restrictive Covenants
15619 Sept 22 1987	"			"	Cliff Ridge Colony Ph. V. ^{etal}	Re Recrd 1306	342		See Rec 1305 pg 640 Restrictive Covenants, for orig See Colony
15924 Oct 1 1987	"			"	James R. Head ^{etal}	1306	513		Lot 304 Phase II Cliff Ridge Colony
17124 Oct 9 1987	"			"	Edward F. Frederick ^{etal}	1307	369		Lot 248 Phase III Cliff Ridge
17889 Oct 13 1987	"			"	Property Owners Assoc. in Charterless Townhouse	1307	648		Perpetual Easement
18382 Oct 19 1987	"			"	Hugh S. Thompson ^{etal}	1308	173		PH V Lot 342 Cliff Ridge Colony
18389 Oct 19 1987	"			"	Andrew Balent ^{etal}	1308	174		PH IV Lot 310 Cliff Ridge Colony
18380 Oct 19 1987	"			"	Raymond A. Schirer ^{etal}	1308	175		PH V Lot 349 Cliff Ridge Colony
18379 Oct 19 1987	"			"	Enoch N. Isai ^{etal}	1308	176		PH V Lot 356 Cliff Ridge Colony
18381 Oct 19 1987	"			"	Enoch N. Isai ^{etal}	1308	177		PH V Lot 357 Cliff Ridge Colony
19119 Oct 27 1987	"			"	John P. Dexter ^{etal}	1308	948		Colony Lot 308 Phase IV Cliff Ridge
20961 Nov 4 1987	"			"	James A. Crickshank ^{etal}	1309	614		Phase IV Lot 302 Cliff Ridge Colony
21244 Nov 5 1987	"			"	A. Duncan Shirley ^{III etal}	1309	790		Lot 360 Phase V Cliff Ridge Colony
23217 Nov 12 1987	"			"	Richard A. Merrill ^{etal}	1310	345		Colony Lot 309 Phase IV Cliff Ridge

DIRECT or GRANTOR Index to Deeds — Greenville County, S. C.

REG. U. S. PAT. OFFICE *Chas. M. Cotts* County Indexes Since 1888
An Identifying Trade Mark

Open at Proper Tab according to First Letter or Letters of Name and refer to Buff Sub-Index sheet for page reference.

COTT FAMILY NAME INDEX No. 75 © 1949
MADE BY THE COTT INDEX COMPANY, COLUMBUS, OHIO
SOLD BY PHOTO COPY SUPPLY, MAULDIN, S. C.

FILE NUMBER DATE OF RECORD	GRANTORS FAMILY NAMES	GIVEN NAMES ABCDEFGHIJ	GIVEN NAMES JKLMNO	GIVEN NAMES PQRSTUVWXYZ	GRANTEES	BOOK	PAGE	No. of Acres	BRIEF DESCRIPTION, LOCATION, ETC. (Not Warranted)
24207 Nov 19 1987	College			The Properties	William F. ^{etc} Bowers	1310	879		Phase IV lot 240 Cliff Ridge Colony
25232 Nov 25 1987	"			"	M. ^{etc} Dorothy Welch	1311	397		lot 216 Cliff Ridge Colony Phase
25231 Nov 25 1987	"			"	Charles R. ^{etc} Dixon	1311	398		lot 201 Phase II Cliff Ridge
25938 Dec 1 1987	"			"	Club Forest ^{Sec. II} Subd.	1311	639		Restrictive Covenants
25739 Dec 1 1987	"			"	Hugh S. ^{The} Thompson	1311	638		lot 279 Phase IV Cliff Ridge
27831 Dec 15 1987	"			"	Thomas M. ^{etc} Whitted	1312	924		lot 65 Club Forest Sane, Club
28229 Dec 17 1987	"			"	Ronald C. ^{etc} Bicker	1313	191		lot 278 Phase IV Cliff Ridge
29169 Dec 23 1987	"			"	David A. ^{etc} Adams	1313	738		Phase II Subd. lot 198 Cliff Ridge Colony
29328 Dec 28 1987	"			"	Remith A. ^{etc} Jor	1313	893		Phase IV lot 279 Cliff Ridge Colony
29359 Dec 28 1987	"			"	Remith A. ^{etc} Jor	1313	894		lot 290 Phase II Cliff Ridge
20344 Dec 31 1987	"			"	David W. ^{etc} Cross	1314	460		lot 278 Phase II Cliff Ridge
20678 Jan 5 1988	"			"	Jerry L. ^{etc} Huffman	1314	687		lot 74 Club Forest Sane, Club
20825 Jan 6 1988	"			"	C Douglas ^{etc} Harper	1314	777	0.40	lot 278 Phase II Cliff Ridge
231870 Jan 18 1988	"			"	Don M. ^{etc} Clarke	1315	392		lot 258 Cliff Ridge Colony
23544 Feb 1 1988	"			"	Jerkin L. ^{etc} Ruckman	1316	219		lot 72 Club Forest Sec. II
27062 Feb 26 1988	"			"	Laurie N. ^{etc} Ewin III	1318	105		lot 272 Cliff Ridge Colony Phase

DIRECT or GRANTOR Index to Deeds — Greenville County, S. C.

REG. U. S. PAT. OFFICE *Chas McCott* County Indexes Since 1888 An Identifying Trade Mark

Open at Proper Tab according to First Letter or Letters of Name and refer to Buff Sub-Index sheet for page reference.


COTT FAMILY NAME INDEX No. 75 © 1949
MADE BY THE COTT INDEX COMPANY, COLUMBUS, OHIO
SOLD BY PHOTO COPY SUPPLY, MAULDIN, S. C.

()

FILE NUMBER DATE OF RECORD	GRANTORS FAMILY NAMES	GIVEN NAMES ABCDEFGH	GIVEN NAMES IJKLMNO	GIVEN NAMES PQRSTUWXYZ	GRANTEES	BOOK	PAGE	No. of Acres	BRIEF DESCRIPTION, LOCATION, ETC. (Not Warranted)
37246 Feb 29 1988	College			See Properties	Paris J. Dubrini ^{etal} Homeowners Assn. In	1318	205		Sub Phase IV Lot 220 Clipp Ridge Colony
37247 Mar 2 1988	"			"	Clipp Ridge Colony	1318	416		Tracts known as Private Roads Clipp Ridge Colony Sub Phase V Also known as (Grant Reserve)
"	"			"	"	1318	416		Sales office + lot
38186 May 4 1988	"			"	J. Harold Chandler ^{etal}	1318	711		Phase III Lot 240 Clipp Ridge Colony Sub
39266 May 14 1988	"			"	G. Paul Robinson ^{etal}	1319	345		Lot III Lot 249 Clipp Ridge Colony Sub
40627 May 15 1988	"			"	William W. Hunt ^{etal}	1319	451		Lot 274 Clipp Ridge Colony Pl. IV
40626 May 22 1988	"			"	Branan Westmoreland ^{etal}	1320	06		Lot V Lot 371 Clipp Ridge Colony Sub
40625 Mar 29 1988	"			"	Douglas W. Erwin ^{etal}	1320	05		Lot VI Lot 270 Clipp Ridge Colony Sub Pl.
40819 Mar 23 1988	"			"	Branan Westmoreland Jr. ^{etal}	1320	04		Phase V Lot 372 Clipp Ridge Colony Sub
41013 Mar 24 1988	"			"	Thomas V. Matthews ^{etal}	1320	100		Lot III Lot 235 Clipp Ridge Colony pl mill Ct.
42848 Apr 4 1988	"			"	Just Fed S & X Assoc of C	1320	221		Lot 8 Cleveland St. Parkins
43226 Apr 5 1988	"			"	Michael D. Whitaker ^{etal}	1321	100		Lot 65 Club Forest Sec. II + tract
43496 Apr 7 1988	"			"	John B. Matthews ^{etal}	1321	246		Lot 42 Meehan Dr. Club
"	"			"	Ben Reed ^{etal}	1321	492		Lot 71 Club Forest Sec. II
"	"			"	Richard A. Bender ^{etal}	1321	583		Phase IV Lot 292 Clipp Ridge Colony Sub

DIRECT or GRANTOR Index to Deeds — Greenville County, S. C.

REG. U. S. PAT. OFFICE *Chas McCott* County Indexes Since 1888 An Identifying Trade Mark

 Open at Proper Tab according to First Letter or Letters of Name and refer to Buff Sub-Index sheet for page reference.

COTT FAMILY NAME INDEX No. 75 © 1949
MADE BY THE COTT INDEX COMPANY, COLUMBUS, OHIO
SOLD BY PHOTO COPY SUPPLY, MAULDIN, S. C.

FILE NUMBER DATE OF RECORD	GRANTORS FAMILY NAMES	GIVEN NAMES ABCDEFGH	GIVEN NAMES IJKLMNO	GIVEN NAMES PQRSTUVWXYZ	GRANTEES	BOOK	PAGE	No. of Acres	BRIEF DESCRIPTION, LOCATION, ETC. (Not Warranted)
45674 April 23, 1988	College			Proprietor	Wilbur D. Jernigan et al	1322	917		Sub Ph IV lot 315 Clipp Ridge Colony
46535 April 28, 1988	"			"	David R. Schade et al	1323	368		Sub Ph IV lot 359 Clipp Ridge Colony Sub
47745 May 4, 1988	"			"	Eugenia M. Thomas et al	1324	113		Sub Ph IV lot 277 Clipp Ridge Colony Sub
47984 May 5, 1988	"			"	Carroll W. Lindsey et al	1324	273		lot 277, Clipp Ridge Colony
48895 May 5, 1988	"			"	Carroll W. Lindsey et al	1324	274		lot 270, Clipp Ridge Colony Ph II
53225 May 17, 1988	"			"	A. David Danziger et al	1325	526		lot 202 Clipp Ridge Colony Sub
53200 June 1, 1988	"			"	Robert C. Beaudry et al	1326	997		lot 363 Clipp Ridge Colony
53622 June 1, 1988	"			"	James A. Hicks et al	1326	954		lot 344 Phase V Clipp Ridge Colony
53619 June 2, 1988	"			"	Richard A. Winkley et al	1327	146		lot 366 Clipp Ridge Colony
53751 June 2, 1988	"			"	Breaden L. Rutledge et al	1327	145		lot 364 Phase IV Clipp Ridge Colony
54493 June 3, 1988	"			"	Prestige Builders et al	1327	245		lot 48 Mechanics Drive, Club
54611 June 8, 1988	"			"	Sylvia J. Hughes et al	1327	574		lot 365 Clipp Ridge Colony
55140 June 9, 1988	"			"	Sadler Co. et al	1327	681		lot 9 Chanticleer Down Phase
57511 June 13, 1988	"			"	John R. Davis et al	1327	907		lot 367 Clipp Ridge Colony
57562 June 24, 1988	"			"	Glady L. Dyke	1329	396		lot 70 Club Forest Sub. Sec
57562 June 29, 1988	"			"	John L. Calmes et al	1329	398		lot 66 Club Forest Sub. Sec.

DIRECT or GRANTOR Index to Deeds — Greenville County, S. C.

REG. U. S. PAT. OFFICE *Chas. McCarty* County Indexes Since 1888 An Identifying Trade Mark

 Open at Proper Tab according to First Letter or Letters of Name and refer to Buff Sub-Index sheet for page reference.

COTT FAMILY NAME INDEX No. 75 © 1949
MADE BY THE COTT INDEX COMPANY, COLUMBUS, OHIO
SOLD BY PHOTO COPY SUPPLY, MAULBIN, S. C.

FILE NUMBER DATE OF RECORD	GRANTORS FAMILY NAMES	GIVEN NAMES ABCDEFGHIJ	GIVEN NAMES JKLMNO	GIVEN NAMES PQRSTUVWXYZ	GRANTEES	BOOK	PAGE	No. of Acres	BRIEF DESCRIPTION, LOCATION, ETC. (Not Warranted)
21904 Nov 2, 1988	College			<i>Dr. Rupert</i>	<i>Chang F. Lin et al</i>	1343	45		<i>Colony</i> lot 233 Phase I Cliff Ridge
21908 Nov 2, 1988	"			"	<i>Richard M. Bonds et al</i>	1343	46		<i>Colony</i> lot 238 Phase I Cliff Ridge
21907 Nov 2, 1988	"			"	<i>Edward Bowen et al</i>	1343	51		<i>Colony</i> lot 245 Phase I Cliff Ridge
21909 Nov 2, 1988	"			"	<i>William A. Kilpatrick</i>	1343	52		<i>Colony</i> lot 241 Phase I Cliff Ridge
21928 Nov 2, 1988	"			"	<i>William A. Kilpatrick</i>	1343	53		<i>Colony</i> lot 254 Phase I Cliff Ridge
21927 Nov 2, 1988	"			"	<i>Patrick J. Hyman</i>	1343	54		<i>Colony</i> lot 266 Phase I Cliff Ridge
21926 Nov 2, 1988	"			"	<i>Lewis R. Davis et al</i>	1343	55		<i>Colony</i> lot 268 Phase I Cliff Ridge
21925 Nov 2, 1988	"			"	<i>B. Mark Hasker et al</i>	1343	56		<i>Colony</i> lot 267 Phase I Cliff Ridge
21924 Nov 2, 1988	"			"	<i>Paul A. Brickley et al</i>	1343	57		<i>Colony</i> lot 247 Phase I Cliff Ridge
21923 Nov 2, 1988	"			"	<i>Smithy J. Douglas et al</i>	1343	58		<i>Colony</i> lot 252 Phase I Cliff Ridge
24129 Nov 16, 1988	"			"	<i>Thomas E. Tucker et al</i>	1344	475		<i>Colony</i> lot 255 Phase I Cliff Ridge
25015 Nov 22, 1988	"			"	<i>Abakile Whitnie et al</i>	1345	78		<i>Phase I</i> lot 251, Cliff Ridge Colony
25008 Nov 22, 1988	"			"	<i>J. Arthur Douglas et al</i>	1345	75		<i>Phase I</i> lot 250 Cliff Ridge Colony
25014 Nov 22, 1988	"			"	<i>Edgar M. West et al</i>	1345	76		<i>Colony</i> lot 239 Phase S Cliff Ridge
26268 Dec 1, 1988	"			"	<i>Thomas W. Seal et al</i>	1345	728		lot 128 Cliff Ridge Colony
26291 Dec 1, 1988	"			"	<i>Margaret R. Sherwood</i>	1345	787		<i>Ph II</i> lot 187 Cliff Ridge Colony

DIRECT or GRANTOR Index to Deeds — Greenville County, S. C.

REG. U. S. PAT OFFICE *Chas. McCall* County Indexes Since 1888
An Identifying Trade Mark

Open at Proper Tab according to First Letter or Letters of Name and refer to Buff Sub-Index sheet for page reference.

COTT FAMILY NAME INDEX No. 75 © 1949
MADE BY THE COTT INDEX COMPANY, COLUMBUS, OHIO
SOLD BY PHOTO COPY SUPPLY, MAULDIN, S. C.

()

FILE NUMBER DATE OF RECORD	GRANTORS FAMILY NAMES	GIVEN NAMES ABCDEFGH	GIVEN NAMES IJKLMNO	GIVEN NAMES PQRSTUVWXYZ	GRANTEES	BOOK	PAGE	No. of Acres	BRIEF DESCRIPTION, LOCATION, ETC. (Not Warranted)
27113 Dec 6, 1988	College			Inc. Proprietor	Greenville Inc. The Smith Companies of	1346	214		Subd Lot Debary way Stone Glen
97223 Dec 7, 1988	"			Inc. Proprietor	Phase I - Cliff Ridge Colony Subd	1346	283		Restraint Covenant
27446 Dec 8, 1988	"			"	Robert R Jenkins	1346	390		Colony Lot 313 Phase VI cliff Ridge
28289 Dec 13, 1988	"			"	"	1346	963		Phase III Lot 236 Cliff Ridge Colony
28346 Dec 14, 1988	"			"	Stephen R. Heape	1346	981		Phase III Lot 238 Cliff Ridge Colony
721 Jan 5, 1989	"			"	W. Moffitt Rendick	1349	302		Chanticleer Down Phase I Lot 11 Hidden Hills Drive
1843 Jan 12, 1989	"			etal	Association Inc. etal 1200 Pelham Homeowners	1350	53		Agreement & Assignment
3945 Jan 27, 1989	"			Inc. Proprietor	South Carolina Western Carolina Regional	1351	265		Subd Phase I Lot Soratago Drive Cambridge
6305 Feb 13, 1989	"			"	Josette J. Johnson	1352	745		Lot 21 Chanticleer Down Phase I
10511 Mar 16, 1989	"			"	Jane D. Martin J.	1355	621		Phase II Lot 189 Cliff Ridge Colony Phase
10510 Mar 16, 1989	"			"	Jane D. Martin J.	1355	622		Colony Lot 1031 Phase I Cliff Ridge
10653 Mar 16, 1989	"			"	Sadler Co. Inc.	1355	708		Phase I Lot 10 Hidden Hills Dr. Chanticleer
11139 Mar 17, 1989	"			"	Norman L. Freeman etal	1356	355		Lot 25 Chanticleer Down Phase I
13595 Mar 27, 1989	"			"	William P. Bonner etal	1357	304		Lot 32 Chanticleer Down Phase I
13814 Mar 31, 1989	"			"	Jeanne M. Martin	1357	796		Lot 31 Chanticleer Down Phase I
15048 April 9, 1989	"			"	Greenville Sadler Co. Inc. J.	1358	418		Lot 22 Chanticleer Down Phase I

DIRECT or GRANTOR Index to Deeds — Greenville County, S. C.

REG. U. S. PAT OFFICE *Cott* County Indexes Since 1888 An Identifying Trade Mark

Open at Proper Tab according to First Letter or Letters of Name and refer to Buff Sub-Index sheet for page reference.

COTT FAMILY NAME INDEX No. 75 © 1949
MADE BY THE COTT INDEX COMPANY, COLUMBUS, OHIO
SOLD BY PHOTO COPY SUPPLY, MAULDIN, S. C.

FILE NUMBER DATE OF RECORD	GRANTORS FAMILY NAMES	GIVEN NAMES ABCDEFGH	GIVEN NAMES IJKLMNO	GIVEN NAMES PQRSTUVWXYZ	GRANTEES	BOOK	PAGE	No. of Acres	BRIEF DESCRIPTION, LOCATION, ETC. (Not Warranted)
15431 April 11, 1989	College			Proprietor	Joseph. Johnson	1358	612		Lot 43 Club Forest
15430 April 11, 1989	"			"	"35" Schwinn Base.	1358	613		Lot 35, Schwinn at Cleveland
16185 April 14, 1989	"			"	Paul Douglas Montjoy	1358	991		Lot 44 Club Forest Sec II
19021 May 2, 1989	"			"	Mary Louise B. King	1360	695		Lot 46 Chanticleer Down Phase
26016 June 15, 1989	"			"	Jerry B. Miller	1364	959		Lot 37 Chanticleer Down Phase
26692 June 20, 1989	"			"	Robert W. Raden et al	1365	156		Lot 16 Chanticleer Down Phase
26694 June 20, 1989	"			"	W. Wallace Friday Jr Greenville	1365	157		Lot 68 Chanticleer Down Phase
33915 Aug 1, 1989	"			"	Sadler Co. Inc. of Greenville	1369	110		Lot 12 Chanticleer Down Phase I
34447 Aug 4, 1989	"			"	The Woodward Co. Inc.	1369	381		Lot 38 Chanticleer Down Phase
34678 Aug 7, 1989	"			"	Mann Properties of S.C. Greenville	1369	526		Forest Subd Sec II Lot 73 Club Forest, Down Phase
39939 Sept 5, 1989	"			"	Club Forest Homeowners	1372	205		Lot Chapman Rd + Club Forest
41119 Sept 12, 1989	"			"	Sadler Co. Inc. of Greenville	1373	46		Lot 29 Chanticleer Down Phase
49483 Oct 20, 1989	"			"	Sadler Co. Inc. of Greenville	1376	989		Lot 50 Club Forest
54651 Dec 4, 1989	"			"	for Joseph. Johnson American Federal Bank	1381	498		Lot 1 Chanticleer Down Phase I
58694 Dec 29, 1989	"			"	William A. Coates	1384	212		Down Phase II Lots 47 + 48 Chanticleer