


DIRECT or GRANTOR Index to Deeds — Greenville County, S. C.

REG. U. S. PAT OFFICE *Chas McCott* County Indexes Since 1888
An Identifying Trade Mark

 Open at Proper Tab according to First Letter or Letters of Name and refer to Buff Sub-Index sheet for page reference.

COTT FAMILY NAME INDEX No. 75 © 1949
MADE BY THE COTT INDEX COMPANY, COLUMBUS, OHIO
SOLD BY WALKER, EVANS & COGSWELL CO., CHARLESTON, S.C.

(A)

FILE NUMBER DATE OF RECORD	GRANTORS FAMILY NAMES	GIVEN NAMES ABCDEFGHIJ	GIVEN NAMES JKLMNO	GIVEN NAMES PQRSTUVWXYZ	GRANTEES	BOOK	PAGE	No. of Acres	BRIEF DESCRIPTION, LOCATION, ETC. (Not Warranted)
18872 Feb. 12, 1915	Clarke	M. Hilda			Hilda C. Russ	1014	510		Rd. 4 mile tp. Lot 13 + 45
19074 Feb. 17, 1915	"			Thomas J.	Nathaniel N. Russell	1014	504		Lot 12
"	"				"	1014	504		
20115 Feb. 27, 1915	Clark				Sec. of State	1015	171		Classic Builders, Inc.
24306 Apr. 21, 1915	"			Hilda, et al.	Sec. of Commonwealth	1017	79		Declaration of Trust Third Amended + Restated
28524 Jun. 4, 1915	"			et al.	Duke Power Co.	1019	306		Right of Way
29281 June 12, 1915	"			et al.	James L. Atkins, Jr.	1019	723		Lot 121 Meadow Ave. "Augusta Avenue"
"	"			et al.	" " " "	1019	723		
29281 June 12, 1915	"			et al.	William L. Gerard	1017	724		Meadow Lot 87 Millborough Court
21116 June 11, 1915	"			et al.	et al.	1011	707		
878 July 10, 1915	"			et al.	United States of America	1021	34		Lot 32
3770 Aug. 11, 1915	"			et al.	Stuart G. Amberson	1022	537		Parage "Forest Nuts" Lot 14
3751 Aug. 1, 1915	"			et al.	United States of America	1022	501		"Rehoboth Park" Grove tp Lot 1 Shadow Valley Rd.
5546 Aug. 29, 1915	"			et al.	Ernest Charles	1023	410		Lot 14 Pleasant Ridge
6269 Sept. 8, 1915	"			et al.	Howard Wayne Clark	1023	787		Lot near Hwy. 25
"	"			et al.	" " "	1023	787		

DIRECT or GRANTOR Index to Deeds — Greenville County, S. C.

(A1)

REG. U. S. PAT. OFFICE *Chas McCatt* County Indexes Since 1888 An Identifying Trade Mark

Open at Proper Tab according to First Letter or Letters of Name and refer to Buff Sub-Index sheet for page reference.

COTT FAMILY NAME INDEX No. 75 © 1949 MADE BY THE COTT INDEX COMPANY, COLUMBUS, OHIO SOLD BY WALKER, EVANS & COGSWELL CO., CHARLESTON, S.C.

FILE NUMBER DATE OF RECORD	GRANTORS FAMILY NAMES	GIVEN NAMES ABCDEFGH	GIVEN NAMES IJKLMNO	GIVEN NAMES PQRSTUVWXYZ	GRANTEES	BOOK	PAGE	No. of Acres	BRIEF DESCRIPTION, LOCATION, ETC. (Not Warranted)									
6783 Sept. 11, 1975	Clark				<i>Same Authority</i> Raymond J. Western Carolina Regional Bank of A.L.	1024	113		Right of Way (B54-1-6)									
7913 Sept. 24, 1975	Clark	<i>cancelled</i> Dannie S. Lankford	11-6-78#	14289 Sat BK 62-313	Citizens & Southern Nat'l	1024	686		Real Property Interest									
"	Clark	<i>cancelled</i> Dannie S. Lankford	11-6-78#	14239 Sat BK 62-313	" " " "	1024	686		" " " "									
10812 Oct. 20, 1975	Clark				Kenneth Ray Clark	1026	212		Part of lot 21 + 22 + 23 + 24 + 25 + 26 + 27 + 28 + 29 + 30 + 31 + 32 + 33 + 34 + 35 + 36 + 37 + 38 + 39 + 40 + 41 + 42 + 43 + 44 + 45 + 46 + 47 + 48 + 49 + 50 + 51 + 52 + 53 + 54 + 55 + 56 + 57 + 58 + 59 + 60 + 61 + 62 + 63 + 64 + 65 + 66 + 67 + 68 + 69 + 70 + 71 + 72 + 73 + 74 + 75 + 76 + 77 + 78 + 79 + 80 + 81 + 82 + 83 + 84 + 85 + 86 + 87 + 88 + 89 + 90 + 91 + 92 + 93 + 94 + 95 + 96 + 97 + 98 + 99 + 100 + 101 + 102 + 103 + 104 + 105 + 106 + 107 + 108 + 109 + 110 + 111 + 112 + 113 + 114 + 115 + 116 + 117 + 118 + 119 + 120 + 121 + 122 + 123 + 124 + 125 + 126 + 127 + 128 + 129 + 130 + 131 + 132 + 133 + 134 + 135 + 136 + 137 + 138 + 139 + 140 + 141 + 142 + 143 + 144 + 145 + 146 + 147 + 148 + 149 + 150 + 151 + 152 + 153 + 154 + 155 + 156 + 157 + 158 + 159 + 160 + 161 + 162 + 163 + 164 + 165 + 166 + 167 + 168 + 169 + 170 + 171 + 172 + 173 + 174 + 175 + 176 + 177 + 178 + 179 + 180 + 181 + 182 + 183 + 184 + 185 + 186 + 187 + 188 + 189 + 190 + 191 + 192 + 193 + 194 + 195 + 196 + 197 + 198 + 199 + 200 + 201 + 202 + 203 + 204 + 205 + 206 + 207 + 208 + 209 + 210 + 211 + 212 + 213 + 214 + 215 + 216 + 217 + 218 + 219 + 220 + 221 + 222 + 223 + 224 + 225 + 226 + 227 + 228 + 229 + 230 + 231 + 232 + 233 + 234 + 235 + 236 + 237 + 238 + 239 + 240 + 241 + 242 + 243 + 244 + 245 + 246 + 247 + 248 + 249 + 250 + 251 + 252 + 253 + 254 + 255 + 256 + 257 + 258 + 259 + 260 + 261 + 262 + 263 + 264 + 265 + 266 + 267 + 268 + 269 + 270 + 271 + 272 + 273 + 274 + 275 + 276 + 277 + 278 + 279 + 280 + 281 + 282 + 283 + 284 + 285 + 286 + 287 + 288 + 289 + 290 + 291 + 292 + 293 + 294 + 295 + 296 + 297 + 298 + 299 + 300 + 301 + 302 + 303 + 304 + 305 + 306 + 307 + 308 + 309 + 310 + 311 + 312 + 313 + 314 + 315 + 316 + 317 + 318 + 319 + 320 + 321 + 322 + 323 + 324 + 325 + 326 + 327 + 328 + 329 + 330 + 331 + 332 + 333 + 334 + 335 + 336 + 337 + 338 + 339 + 340 + 341 + 342 + 343 + 344 + 345 + 346 + 347 + 348 + 349 + 350 + 351 + 352 + 353 + 354 + 355 + 356 + 357 + 358 + 359 + 360 + 361 + 362 + 363 + 364 + 365 + 366 + 367 + 368 + 369 + 370 + 371 + 372 + 373 + 374 + 375 + 376 + 377 + 378 + 379 + 380 + 381 + 382 + 383 + 384 + 385 + 386 + 387 + 388 + 389 + 390 + 391 + 392 + 393 + 394 + 395 + 396 + 397 + 398 + 399 + 400 + 401 + 402 + 403 + 404 + 405 + 406 + 407 + 408 + 409 + 410 + 411 + 412 + 413 + 414 + 415 + 416 + 417 + 418 + 419 + 420 + 421 + 422 + 423 + 424 + 425 + 426 + 427 + 428 + 429 + 430 + 431 + 432 + 433 + 434 + 435 + 436 + 437 + 438 + 439 + 440 + 441 + 442 + 443 + 444 + 445 + 446 + 447 + 448 + 449 + 450 + 451 + 452 + 453 + 454 + 455 + 456 + 457 + 458 + 459 + 460 + 461 + 462 + 463 + 464 + 465 + 466 + 467 + 468 + 469 + 470 + 471 + 472 + 473 + 474 + 475 + 476 + 477 + 478 + 479 + 480 + 481 + 482 + 483 + 484 + 485 + 486 + 487 + 488 + 489 + 490 + 491 + 492 + 493 + 494 + 495 + 496 + 497 + 498 + 499 + 500 + 501 + 502 + 503 + 504 + 505 + 506 + 507 + 508 + 509 + 510 + 511 + 512 + 513 + 514 + 515 + 516 + 517 + 518 + 519 + 520 + 521 + 522 + 523 + 524 + 525 + 526 + 527 + 528 + 529 + 530 + 531 + 532 + 533 + 534 + 535 + 536 + 537 + 538 + 539 + 540 + 541 + 542 + 543 + 544 + 545 + 546 + 547 + 548 + 549 + 550 + 551 + 552 + 553 + 554 + 555 + 556 + 557 + 558 + 559 + 560 + 561 + 562 + 563 + 564 + 565 + 566 + 567 + 568 + 569 + 570 + 571 + 572 + 573 + 574 + 575 + 576 + 577 + 578 + 579 + 580 + 581 + 582 + 583 + 584 + 585 + 586 + 587 + 588 + 589 + 590 + 591 + 592 + 593 + 594 + 595 + 596 + 597 + 598 + 599 + 600 + 601 + 602 + 603 + 604 + 605 + 606 + 607 + 608 + 609 + 610 + 611 + 612 + 613 + 614 + 615 + 616 + 617 + 618 + 619 + 620 + 621 + 622 + 623 + 624 + 625 + 626 + 627 + 628 + 629 + 630 + 631 + 632 + 633 + 634 + 635 + 636 + 637 + 638 + 639 + 640 + 641 + 642 + 643 + 644 + 645 + 646 + 647 + 648 + 649 + 650 + 651 + 652 + 653 + 654 + 655 + 656 + 657 + 658 + 659 + 660 + 661 + 662 + 663 + 664 + 665 + 666 + 667 + 668 + 669 + 670 + 671 + 672 + 673 + 674 + 675 + 676 + 677 + 678 + 679 + 680 + 681 + 682 + 683 + 684 + 685 + 686 + 687 + 688 + 689 + 690 + 691 + 692 + 693 + 694 + 695 + 696 + 697 + 698 + 699 + 700 + 701 + 702 + 703 + 704 + 705 + 706 + 707 + 708 + 709 + 710 + 711 + 712 + 713 + 714 + 715 + 716 + 717 + 718 + 719 + 720 + 721 + 722 + 723 + 724 + 725 + 726 + 727 + 728 + 729 + 730 + 731 + 732 + 733 + 734 + 735 + 736 + 737 + 738 + 739 + 740 + 741 + 742 + 743 + 744 + 745 + 746 + 747 + 748 + 749 + 750 + 751 + 752 + 753 + 754 + 755 + 756 + 757 + 758 + 759 + 760 + 761 + 762 + 763 + 764 + 765 + 766 + 767 + 768 + 769 + 770 + 771 + 772 + 773 + 774 + 775 + 776 + 777 + 778 + 779 + 780 + 781 + 782 + 783 + 784 + 785 + 786 + 787 + 788 + 789 + 790 + 791 + 792 + 793 + 794 + 795 + 796 + 797 + 798 + 799 + 800 + 801 + 802 + 803 + 804 + 805 + 806 + 807 + 808 + 809 + 810 + 811 + 812 + 813 + 814 + 815 + 816 + 817 + 818 + 819 + 820 + 821 + 822 + 823 + 824 + 825 + 826 + 827 + 828 + 829 + 830 + 831 + 832 + 833 + 834 + 835 + 836 + 837 + 838 + 839 + 840 + 841 + 842 + 843 + 844 + 845 + 846 + 847 + 848 + 849 + 850 + 851 + 852 + 853 + 854 + 855 + 856 + 857 + 858 + 859 + 860 + 861 + 862 + 863 + 864 + 865 + 866 + 867 + 868 + 869 + 870 + 871 + 872 + 873 + 874 + 875 + 876 + 877 + 878 + 879 + 880 + 881 + 882 + 883 + 884 + 885 + 886 + 887 + 888 + 889 + 890 + 891 + 892 + 893 + 894 + 895 + 896 + 897 + 898 + 899 + 900 + 901 + 902 + 903 + 904 + 905 + 906 + 907 + 908 + 909 + 910 + 911 + 912 + 913 + 914 + 915 + 916 + 917 + 918 + 919 + 920 + 921 + 922 + 923 + 924 + 925 + 926 + 927 + 928 + 929 + 930 + 931 + 932 + 933 + 934 + 935 + 936 + 937 + 938 + 939 + 940 + 941 + 942 + 943 + 944 + 945 + 946 + 947 + 948 + 949 + 950 + 951 + 952 + 953 + 954 + 955 + 956 + 957 + 958 + 959 + 960 + 961 + 962 + 963 + 964 + 965 + 966 + 967 + 968 + 969 + 970 + 971 + 972 + 973 + 974 + 975 + 976 + 977 + 978 + 979 + 980 + 981 + 982 + 983 + 984 + 985 + 986 + 987 + 988 + 989 + 990 + 991 + 992 + 993 + 994 + 995 + 996 + 997 + 998 + 999 + 1000									
12657 Nov. 12, 1975	"	Bernadette		James T.	Paul B. Ellis, III et al.	1027	219		"Hudson Acc." Butler Tp. Lot 26 Woodcrest Cir.									
13741 Nov. 14, 1975	"			J.W.	United Machine Works, et al.	1021	237		"The Village" Inver Tp. Lot 25 Woodcrest Cir. I									
13370 Nov. 14, 1975	Clark			Ruth E.	United States of America	1028	411		Lot 13 Len Dr.									
14052 Nov. 28, 1975	Clark	Gloria B. +		Richard S. M. Jr. et al.	William Harold Painter et al.	1027	822		Lot 24 Fairview Dr. "Orchard Acc." Dec. II									
15761 Dec. 14, 1975	"			William et al.	Dorothy R. Redue, et al.	1029	102		1.69 Acs.									
"	"			Patty C.	" "	1029	102		1 Acre Randell Dr. also									
18688 Jan. 22, 1976	"	(SA J.W. Clark)		John W.	Thomas E. Clark, et al.	1030	521		"Spring Brook Terrace" Date 19821 Miami Ave Apartment									
"	"			J.W. Jr.	George Keith et al.	1020	222		Amendment to Right of Way									
18761 Jan. 23, 1976	"	Howard P.		Patricia G.	Charles R. Humphries, et al. Home Corporation	1030	570		Dr. "Inverview" Inver, & Green									
19247 Jan. 29, 1976	"	Herbert J.			International Gas Pipe	1030	886		Lot 30 + pt. Lot 31 Inverland									
19466 Feb. 2, 1976	"	Dominic R.		Suzanne B.	Wayne Mc Kinney, et al.	1020	970		Mfg. Co. "Village" Piedmont Acc. III									
20955 Feb. 18, 1976	"	Elizabeth		James Edward	Emy H. Clark	1031	751		Lot 30 (2) Inver Hill "Piedmont"									

DIRECT or GRANTOR Index to Deeds — Greenville County, S. C.

REG. U. S. PAT OFFICE *Chester McClellan* County Indexes Since 1888 An Identifying Trade Mark

Open at Proper Tab according to First Letter or Letters of Name and refer to Buff Sub-Index sheet for page reference.

COTT FAMILY NAME INDEX No. 75 © 1949
MADE BY THE COTT INDEX COMPANY, COLUMBUS, OHIO
SOLD BY WALKER, EVANS & COGSWELL CO., CHARLESTON, S.C.

(B)

FILE NUMBER	GRANTORS FAMILY NAMES	GIVEN NAMES ABCDEFGHIJ	GIVEN NAMES KLMNOPQ	GIVEN NAMES RSTUVWXYZ	GRANTEES	BOOK	PAGE	No. of Acres	BRIEF DESCRIPTION, LOCATION, ETC. (Not Warranted)
21502 Feb. 25, 1976	Clark	Curtis A	etal.		Kenneth J. Howard Dist. Commissioner	1032	52	2.87	Acc. Ponder Rd.
21757 Feb. 27, 1976	"	Ethel C	etal.		Berea Public Service a Delaware Cop.	1032	260		Right of Way
22128 Mar. 2, 1976	"			John T.	Kirby Lumber Cop.	1032	380		Lot 47 Brookberry Rd "Holly Springs" Sec. II Mauldin Dr. Bates Tp.
"	"			Marie M.	" "	1032	380		
24400 Mar. 25, 1976	"			W. Jarvis	James Doyle Clark	1033	669		1/2 Sect. 4.85 Acc. Hollygrove Dr.
24344 Mar. 25, 1976	"			Douglas Spencer	W. Jarvis Clark	1033	670		
"	"			Martha Ann	" "	1033	670		
24548 Mar. 26, 1976	"			J.W. Dr.	John W. Clark, Jr.	1033	716		Sect. = 2.21 Acc.
25111 Apr. 1, 1976	"			Ruth J.	Greenville County	1037	421		
"	"			Ruth J.	" "	1037	421		
25111 Apr. 1, 1976	"			James W.	James M. Clark	1032	651		
28955 May 1, 1976	"	9-8-76	11. 1st	Cancelled Dennis L. Anderson	# 6635 SAT BK 41-421	1032	906		Real Prop. Tax
"	"	9-8-76	x 1, 1, 2, 2	Cancelled Dennis L. Anderson	# 6635 " SAT BK 41-421	1032	904		
30091 May 2, 1976	"			W.M. Jr.	Claro Smith Entorp. Inc.	1036	659		Electric's. for sig. contract on Hollygrove Assignment - Assignments Building Contract on South Hill p. 1011
30057 May 2, 1976	"			W.M. Jr.	Claro Smith Entorp. Inc.	1036	660		Subsidiary of Contract, for sig. Contract - Drive way
30055 May 2, 1976	"			W.M. Jr.	Bellamy + Electric Co.	1036	661		Lot West Hollygrove

DIRECT or GRANTOR Index to Deeds — Greenville County, S. C.

14

(B1)

REG. U. S. PAT. OFFICE *Chas McCott* County Indexes Since 1888 An Identifying Trade Mark

Open at Proper Tab according to First Letter or Letters of Name and refer to Buff Sub-Index sheet for page reference.

COTT FAMILY NAME INDEX No. 75 © 1949
MADE BY THE COTT INDEX COMPANY, COLUMBUS, OHIO
SOLD BY WALKER, EVANS & COGSWELL CO., CHARLESTON, S.C.

FILE NUMBER DATE OF RECORD	GRANTORS FAMILY NAMES	GIVEN NAMES ABCDEFGH	GIVEN NAMES IJKLMNO	GIVEN NAMES PQRSTUVWXYZ	GRANTEES	BOOK	PAGE	No. of Acres	BRIEF DESCRIPTION, LOCATION, ETC. (Not Warranted)
30277 May 24, 1976	Clark			Maxine Patty	John William Clark	1036	764		Eats. Chick Spgs. Tp. cont. lot 11 Park & Mayhew
38987 June 26, 1976	"	Conrad C.	etal.		Thomas D. Dilworth	1038	752		ptd lot 14
"	"	Cora Louise	etal.		"	1038	752		"
102 July 1, 1976	"			Russell N.	Ellen M. Vogel	1038	904		" Foxcroft " See I lot 450 King George Rd.
3480 Aug. 5, 1976	"			James L.	A.C. Nat'l Bank	1040	808		Real Property Agreement
"	"			Mary H.	"	1040	808		"
4453 Aug. 20, 1976	"			Suzanne Thomas R.	Bobby Fay Cody	1041	540		Grant near Marietta lots 6, 7 & 8 "Bearview Pr. Station" See IV
4981 Aug. 20, 1976	"	Neville Annette		James	Anthony O. Kelly	1041	548		lot 4 East Main Avenue Piedmont Water near pt. Bille to lot 4 East Main Rd.
6037 Aug. 21, 1976	Clarke	Rayl M.			Elaine K. Boyson	1042	150		See III "Piedmont Mfg. Co." lot 30 (#2) on Hill
12114 Nov. 2, 1976	Clark			James H.	Clyde C. Richard	1042	344		"
"	"			Ramdo	Fred S. & L. Carson	1045	547		Real Property Agree.
"	"			Sharon B.	"	1045	547		"
13668 Nov. 17, 1976	"			Raymond	James A. Brooks	1046	293		Dr. "University Hqts." lot 68 Park & 2 Wimbrot
13638 Nov. 11, 1976	"				Blue Ridge Electric	1046	357		Right of Way, easement Fullon Mills Village See IV - Gills to lot 37, Seventh St
14114 Nov. 20, 1976	"			Sandra Jean	Lloyd William Carter	1046	673		"

DIRECT or GRANTOR Index to Deeds — Greenville County, S. C.

REG. U. S. PAT OFFICE *Chas McCott* County Indexes Since 1888 An Identifying Trade Mark

Open at Proper Tab according to First Letter or Letters of Name and refer to Buff Sub-Index sheet for page reference.

COTT FAMILY NAME INDEX No. 75 © 1949
MADE BY THE COTT INDEX COMPANY, COLUMBUS, OHIO
SOLD BY WALKER, EVANS & COGSWELL CO., CHARLESTON, S.C.

(c)

FILE NUMBER	DATE OF RECORD	GRANTORS FAMILY NAMES	GIVEN NAMES ABCDEFGH	GIVEN NAMES IJKLMNO	GIVEN NAMES PQRSTU VWXYZ	GRANTEES	BOOK	PAGE	No. of Acres	BRIEF DESCRIPTION, LOCATION, ETC. (Not Warranted)
16787	Dec. 22, 1976	Clark		Karem Herbert		Frederick H. Bull ^{et al}	1048	279		Gravo. Sec. II lot 263 Real Note
18013	Jan. 6, 1977	"		J. W., Sr.		Richard G. Clark	1049	192	1.51	Acq. Randall Dr. & Dr. Samson Dr. Highlands
18738	Jan. 13, 1977	"		Margaret D.		Edwin D. Clark	1049	631		cont. lots 41 + 42 Ottaway
22231	Feb. 23, 1977	"	Francis E.	et al.	^{conceded 12-8-78#} <i>Donnie S. Tankersley</i>	Bartholomew Trust of S.C.	1051	551	}	Real Prop. Acq.
"	"	"	Ann B.	et al.	^{conceded 12-8-78#} <i>Donnie S. Tankersley</i>	"	1051	551		
24597	Mar. 17, 1977	"	Cheryl M. +	Anthony Samuel		J. Doyle Lannius	1052	953		
26446	Apr. 5, 1977	"	Jordan W.			Malcolm P. Kern ^{et al.}	1054	80		"Doxcroft" Sec. II lot 15 Real Prop. Trail
26492	Apr. 5, 1977	"	Harry K.			Nick Karayannio ^{et al.}	1054	95		lot "Martindale" near Spille lot 1 cor. Douglas Dr. & Laurens
30514	May 10, 1977	"		W. M. Jr.		Norma W. Manchester	1056	350		"Thornwood Cir." lot 53, Brushy Creek Rd.
30906	May 13, 1977	"	Diane B. +	Jackie M.		Michael Bruce Kaper ^{et al.}	1056	566		"Furman Hwy" Marie Mt. tp. lot 32 Blackstone Dr. New
31122	May 16, 1977	"	Rebeck C.	et al.		Attale W. Hill	1056	677		pt. lot 25 Perry Rd.
31044	May 16, 1977	"	Claudia	et al.		Parker Lawer & Fire ^{Subd.}	1056	683	}	Right of way
"	"	"	Martha S.	et al.		"	1056	683		
33148	June 1, 1977	"	James A.	Woodrow	David, Sr. et al.	Sumner W. Boreale	1057	780		Monaghan Mill closed slip lot 119 Smythe St. Victor-
32999	June 1, 1977	"	James R.			John A. Springy	1057	726		Trust Agreement "Gaycroft" Hill
35351	June 21, 1977	"	Jerome P. +	Ruth T.		Charles P. Pringle, et al	1058	989		lot 66 Red Fox Trail,

DIRECT or GRANTOR Index to Deeds — Greenville County, S. C.

REG. U. S. PAT OFFICE *Chas. McClure* County Indexes Since 1888 An Identifying Trade Mark

Open at Proper Tab according to First Letter or Letters of Name and refer to Buff Sub-Index sheet for page reference.

COTT FAMILY NAME INDEX No. 75 © 1949
MADE BY THE COTT INDEX COMPANY, COLUMBUS, OHIO
SOLD BY WALKER, EVANS & COGSWELL CO., CHARLESTON, S.C.

FILE NUMBER	GRANTORS FAMILY NAMES	GIVEN NAMES ABCDEFGHIJ	GIVEN NAMES JKLMNO	GIVEN NAMES PQRSTUVWXYZ	GRANTEES	BOOK	PAGE	No. of Acres	BRIEF DESCRIPTION, LOCATION, ETC. (Not Warranted)
18772 Dec. 21, 1977	Clark				J. Odell Shawer	1070	535		Glendale II, Mauldin Austin Tp. Lot 63, Parsons Ave.
19470 Jan. 4, 1978	"			Leonard	W. A. Greenville County	1071	353		Petition Dedicated Road R/W
22617 Jan. 31, 1978	"				Wayne S. Burkhalter, et al	1072	866		Lot 84 Camden Ln. "Belle Meade" Cleveland Tp.
22875 Feb. 2, 1978	"			Woodrow J. Jr.	Terrell G. Jones	1073	47	1.4	Acc. Table Rock Waterworks Rd.
25773 Mar. 3, 1978	"				Dennis E. Powell, et al	1074	668	.881	Acc. White Horse Rd. Bates Tp. Terrace
26401 Mar. 9, 1978	"	Annie E. by Frank R. M. - Bryan J. grantor Cormick under H. Cooky Linda H.			First Fed. S. & L. Loan Co., Inc.	1075	27		Lot 43 Pecan Dr. "Pecan"
26683 Mar. 13, 1978	"	(see Dale K Baerma)			Premier Investment	1075	189		lot 45, Pt. lot 46, "Leswood" Highlands
27551 Mar. 20, 1978	"			J. E.	Ruth F. Clark	1075	644		lot 73 E. King St. "Anderson" Petition
27620 Mar. 21, 1978	"	Henry K. et al			Greenville County	1075	720		Dedicated Road Right-of-Way Estate
28979 Apr. 3, 1978	Clark	Debbie K. + Jerry D.			Jerry W. Tucker, et al	1076	380		Lot 27 Darby Rd. Sec 1 "Coachman"
31524 Apr. 24, 1978	"				et al 29,075 S. + BK 93-1330 Rando Fid. Fed. S. + L. Assn.	1077	684		Real Prop. Agree.
"	"				et al 29,075 S. + BK 93-1330 Sharon B.	1077	684		
31699 Apr. 26, 1978	"	John E.			Betty Evans	1077	790		Pt. lots 10, 11 + 12 Watta Ct.
31693 Apr. 26, 1978	"	Randolph			Betty Evans	1077	791		Pt. lot 10, 11 + 12 Watta Ct.
31695 Apr. 26, 1978	"	James			Betty Evans	1077	792		Pt. lot 10, 11 + 12 Watta Ct. "Augusta High." Grille Tp.
31850 Apr. 27, 1978	Clarke	Roberts et al Judith			Mildred F. Roberts	1077	982		Quit Claim - Int. lot 16 Waverly Ct.

DIRECT or GRANTOR Index to Deeds — Greenville County, S. C.

(D) REG. U. S. PAT. OFFICE *Chas. M. Cotts* County Indexes Since 1888 An Identifying Trade Mark

Open at Proper Tab according to First Letter or Letters of Name and refer to Buff Sub-Index sheet for page reference.

COTT FAMILY NAME INDEX No. 75 © 1949
MADE BY THE COTT INDEX COMPANY, COLUMBUS, OHIO
SOLD BY WALKER, EVANS & COGSWELL CO., CHARLESTON, S.C.

FILE NUMBER DATE OF RECORD	GRANTORS FAMILY NAMES	GIVEN NAMES ABCDEFGH	GIVEN NAMES IJKLMNO	GIVEN NAMES PQRSTUWXYZ	GRANTEES	BOOK	PAGE	No. of Acres	BRIEF DESCRIPTION, LOCATION, ETC. (Not Warranted)
32532 May 2, 1978 34065	Clark	Gary S.	S/A Ruby N. Clark +	Ruby Nell	M ^{rs} Arthur Walker, Jr. et al	1078	316	1	Acre
May 16, 1978 34098	Clark	David W. + Josephine M.			Sarah M. Powell	1079	257		Lot 10 Green Forest Sec B
May 16, 1978 36200	Clark			W. A.	Charlotte C. Murphy et al See Lot BK 228-1637	1079	274	7	Acres = Tract #2 Milford Church Rd. O'Neal Tp.
June 2, 1978 "	Clark		CANCELLED July 11, 1978 REGISTER OF DEEDS CANCELLED July 11, 1978 REGISTER OF DEEDS	7-7-2000 #53773 7-7-2000 #53773	Sam J. et al Bank of Lenoir See Lot BK 223-1637	1080	414		Real Prop. Agree.
" 36688	"				Dana C.	1080	414		
June 7, 1978 "	Clark	Douglas Paul et al Catherine P.			Carolyn H. James	1080	648		Lot 17 W. Tallulah M.
" 36863	"				"	1080	648		
June 8, 1978 37142	Clark			W. A.	Robert Bruce	1080	741	1.25	Acres. O'Neal Tp
June 12, 1978 "	Clark	Charles Doyle et al Christine L.			Furman O. Norton, Jr.	1080	907		Lot 18 Belvedere Dr. "S. Forest Ests"
" 38619	"				"	1080	907		
June 23, 1978 3677	"			W. A.	Charlotte C. Murphy	1081	884		Tp. for orig. see Deed Bk. 1079 Pg. 274 Corrective Deed. Tract 2 = 7 Acres. O'Neal
Aug. 3, 1978 3435	"	Gerald V.			Duke Power Co.	1084	589		Right of way
Aug. 7, 1978 "	Clark			Perry E. et al	Alonzo M. De Bruhl	1084	707		Lot 54 Newenger Place Sec VI
" 4421	"			Rosella C. Garter, et al	" " "	1084	707		
Aug. 9, 1978 4334	Clark	Now Beatrice P. Waters		Dandra Jean	Mary Carolyn Garter	1085	11		Sec. IV Lot 12 8 th St. "Judson Mill Village" County Rd.
Aug. 9, 1978	Clark	Beatrice P.			Holland Reeves	1084	984		Lots 18 + 19 Old Early Bridge Rd. +

DIRECT or GRANTOR Index to Real Estate Deeds -- Greenville County, S. C.

Open at Proper Tab according to First Letter or Letters of Name and refer to Buff Sub-Index sheet for page reference.

(E)

COPY PRINTING CO., GREENVILLE, S. C.

FILE NUMBER	GRANTORS FAMILY NAMES	GIVEN NAMES ABCDEFGH	GIVEN NAMES IJKLMNO	GIVEN NAMES PQRSTUWXYZ	GRANTEES	BOOK	PAGE	No. OF ACRES	BRIEF DESCRIPTION, LOCATION, ETC. (NOT WARRANTED)
8536 Sept 15, 1978	Clark	Herbert F. II			Sharon K. Clark	1087	444		Int. 14.25 Acres Harrison Bridge Rd Highlands
8635 Sept 15, 1978	Clark			Ruth F.	James Sanford Kannel, et al	1087	951		Lots 72+73 East King St. "Anderson Gardens"
11903 Oct 16, 1978	Clark	Edward Francis			Noris B. Clark	1089	955		Lot 33, North Hardens Circle "North
12089 Oct 17, 1978	Clark	Eugene J. et al			Mauldin Cahleriaison Assoc. ^{a Ltd. pt.}	1090	58		Easement
"	"	Sally B. et al			"	1090	58		"
12393 Oct 18, 1978	Clark	C.O. et al			Catherine K. Jones	1090	190		Lot 24 June Lane Sec II "Pecan Terrace"
"	"	Cygnis B. et al			"	1090	190		"
14546 Nov 9, 1978	Clark	Doris B. ^{Cancelled 12-4-78 # 16993 set BK 63-31}			Bankers Trust of S.C.N.A. ^{2-8-78 # 17551 set BK 63-123}	1091	586		Real Prop. Agree. Lots sec II
15521 Nov 17, 1978	Clark		John W. + Robert S.		Ward S. Stone, Sr.	1092	229		Lot 102 Lake Forest Dr. "Stone Lake
16257 Nov 27, 1978	Clarke	Bruce Bennett et al			Robert S. Baker, et al	1092	564		Lot 38 Great Glenn Rd, Del Norte
"	"	Diane A. et al			"	1092	564		etc.
17321 Dec 6, 1978	Clark		Jerry W.		Blue Ridge Electric Corp. Inc.	1093	292		Right of way Easement
18028 Dec 13, 1978	Clark		Juanita P. + Thomas R. Jr.		David M. Scudder, et al	1093	667		Lot 24 Dogwood Lane
24490 Feb 26, 1979	Clark			Perry	Herald V. Clark, et al	1097	397		Lot 2 Clark Manor
24488 Feb 26, 1979	Clark			Perry	Califton J. Price, et al	1097	399		Lot 3 Clark Manor
24972 Mar 1, 1979	Clark	Frances H.			Elizabeth J. Clark	1097	636		Int. Lot 1

DIRECT or GRANTOR Index to Real Estate Deeds -- Greenville County, S. C.

(E1)

Open at Proper Tab according to First Letter or Letters of Name and refer to Buff Sub-Index sheet for page reference.

DATA PRINTING CO., GREENVILLE, S. C.

FILE NUMBER	GRANTORS FAMILY NAMES	GIVEN NAMES ABCDEFGH	GIVEN NAMES IJKLMNO	GIVEN NAMES PQRSTUWXYZ	GRANTEES	BOOK	PAGE	No. OF ACRES	BRIEF DESCRIPTION, LOCATION, ETC. (NOT WARRANTED)
25620 Mar. 8, 1979	Clark			et al Philip L.	W. H. Alfred, et al	1097	968		Trust Agreement
26837 Mar. 20, 1979	Clark		Mary Vaughn		Metropolitan Sewer Subd.	1098	936		Right-of-Way (P24-2-1) "Gardens"
27096 Mar. 22, 1979	Clark	Doris B.			Michael E. Harris	1099	18		Lot 33 North Garden Circle" North
27492 Mar. 26, 1979	Clark		ut al Maude A.		Hill County Redevelopment Authority	1099	248		Lot Alice St. Hill Co. Sp.
27416 Mar. 26, 1979	Clark			Nell H. (formerly Marie Pool)	John H. May, III et al of Piedmont Co. P. A.	1099	192	3.03	Acc. Boiling Springs Rd.
28615 Apr. 4, 1979	Clark			Marie Pool	Profit Sharing Plan + Trust	1099	846		Lots 7+8 Aslington Ave.
31774 May 1, 1979	Clark	6-24-98 et al Horace J.		# 51591	Lat BK 193 - 1226	1101	601		Real Prop. Agree.
" "	"	6-24-98 et al Carolyn A.		# 51591	Lat BK 193 - 1226	1101	601		
31846 May 2, 1979	Clark				Martha Campbell	1101	627		Lot 2
32010 May 3, 1979	Clark	Francis E.			Ann B. Clark	1101	700		Lot. Lot 149 Hillpine Dr., Hill Co.
32170 May 4, 1979	Clark	Howard W.			Duke Power Co.	1101	862		Right-of-Way (County)
33843 May 18, 1979	Clark			Perry E.	Clark Manor, Inc.	1102	824	145.67	Acc. Jones Mill Rd. (Pt. Laurens
34131 May 21, 1979	Clark	Floyd Hollingsworth, et al			Fred M. Culpepper, et al	1102	983		Lot 35 Old Farris Bridge "Lake Harbor"
" "	"	Betty J., et al			" "	1102	983		
34423 May 23, 1979	Clark				Alvin E. Smith	1103	136		Lots 20+21 Clark Manor
34427 May 23, 1979	Clark			Walter	Caroline W. Clark	1103	151		Lot 39 Rockingham Rd. "Berkdale"

DIRECT or GRANTOR Index to Deeds — Greenville County, S. C.

Open at Proper Tab according to First Letter or Letters of Name and refer to Buff Sub-Index sheet for page reference.

KEYS PRINTING CO., GREENVILLE, S. C.

FILE NUMBER DATE OF RECORD	GRANTORS FAMILY NAMES	GIVEN NAMES ABCDEFGHIJ	GIVEN NAMES JKLMNO	GIVEN NAMES PQRSTUVWXYZ	GRANTEES	BOOK	PAGE	No. of Acres	BRIEF DESCRIPTION, LOCATION, ETC. (Not Warranted)
34568 May 24, 1979	Clark	Douglas W.			George S. Hall, et al	1103	277		Lot 149 "Oldfield" Rd. (Ray Rd) Stone Sp.
034745 May 25, 1979	"	Frances Ray, et al			Craig W. Valente, et al	1103	316		Pt. Tract 3 (9.243 acres) Reedy Fork
37317 June 15, 1979	"	Chris + et al		Stene L. et al	Jerry R. Powell	1104	887		Lot 99 Calder St. "Cunliffe Est."
37711 June 20, 1979	"	David B. ^{cancelled}		3-25-83	Banking Trust of D.C. N.A.	1105	215		Real Prop. Agree.
" " "	"	et al ^{cancelled}		3-25-83	" " "	1105	215		
38097 June 22, 1979	"	Alexander G.			Robert F. Thompson	1105	366		Special Power of Attorney Manor
38727 June 28, 1979	"			Perry	Greenville County	1105	646		Lot Jones Mill Rd. "Calark"
2347 July 20, 1979	"			Perry E. et al	Duke Power Co.	1107	420		Right of Way
" " "	"			Rosella G. et al	" " "	1107	420		
2547 July 23, 1979	Clark	H. Donna		Michael P.	Jason Lloyd Deatt et al	1107	462		Lot Old Hundred Rd. St. Sec. H
2666 July 24, 1979	Clark			Kenneth Ray et al	J + M Dev. Enterprises, Inc.	1107	557		Pt. Lots 29 + 30 Stone Ave. + Bennett 20)
3041 July 26, 1979	Clark			See C.	Kennedy Electrical	1107	845	5.44	Acc. Piedmont Hwy. (D.C. Hwy. Hwy. "Sec. II
3819 Aug 4, 1979	Clark	Herbert F. II +		Sharon Lee et al	Richard E. Summers et al	1108	379		Lot 21 Harper Cir "Sunset
7441 Aug 31, 1979	Clark			Thomas M. et al	Southern Bell Telephone	1110	652		Right of Way Easement
7563 Aug 31, 1979	Clark			Martin et al	L.C. Peace	1110	613	0.596	Lot, Butler Sp.
7799 Sept 4, 1979	Clark	Frances Morgan Drake			Aun Vaughn	1110	711		Lot 4 Tigerville Rd.

DIRECT or GRANTOR Index to Deeds — Greenville County, S. C.

(F1)

Open at Proper Tab according to First Letter or Letters of Name and refer to Buff Sub-Index sheet for page reference.

KEYS PRINTING CO., GREENVILLE, S. C.

FILE NUMBER DATE OF RECORD	GRANTORS FAMILY NAMES	GIVEN NAMES ABCDEFGH	GIVEN NAMES IJKLMNO	GIVEN NAMES PQRSTUVWXYZ	GRANTEES	BOOK	PAGE	No. of Acres	BRIEF DESCRIPTION, LOCATION, ETC. (Not Warranted)
7858 Sept. 5, 1979	Clarke	Calvin H.	+	Willie L.	Ronnie Dennis <i>et al</i>	1110	738		"Green Pastures" Lot 18 Range View Circle
8162 Sept. 6, 1979	Clarke	Eugene F.			James P. Flanagan <i>et al</i>	1110	929		Lot 110 Devon Dr. "Knollwood Hqts."
" "	"	Daisy B.			" "	1110	929		
8862 Sept. 13, 1979	Clarke	Deborah S.	Michael A.		Metropolitan Savin Subd	1111	387		Agreement "DukeLand Park"
9366 Sept. 18, 1979	Clarke	Cynthia	Jerry S.		Frances P. Hightower	1111	768		Lot 56 DukeLand Dr. Sec. I
10134 Sept. 25, 1979	Clarke	Cheryl D.	Johnny R.		Rev. Floyd W. B. Smith <i>et al</i>	1112	156		Lot 2 Watkins Rd. "Pine Forest"
11468 Oct. 4, 1979	Clark	Freda K.	+	Ronald E.	Ellon T. Ramey	1112	979		Lot 79 Sunny Slopes Sec. I
13757 Oct. 24, 1979	"	Allen B. <i>et al</i>			Richard A. Genth <i>et al</i>	1114	100		Lot 6 Woodside Hills Sec. H
14044 Oct. 26, 1979	"		Maxon M.		Wake Power Co.	1114	380		Right of way "Coleman Hqts"
14584 Oct. 30, 1979	Clark		Milton		Frances B. Pridmore <i>et al</i>	1114	663		Lot 108 Alta Vista Cir (West side) Life Estate
15190 Nov. 2, 1979	"		Martin L.		James C. Parsons	1114	908	36.79	Acres Little River Cleveland Sp
15206 Nov. 5, 1979	Clarke		Manor, Inc.		Dorhan Duff <i>et al</i>	1114	927		"Clarke Manor" Lot 16 (2.25 Ac.) Gerald Dr.
16525 Nov. 15, 1979	Clark	<i>Annexed Dennis J. Linderley 11-3-83 #14676 11-3-83 #14676 Dennis J. Linderley 11-3-83 #14676 (formerly Judy J. Norton)</i>		Virgil J.	Community Bank	1115	724		Real Property Agreement
" "	"			Iny-Marie	"	1115	724		
16718 Nov. 16, 1979	Clark		Marilyn J.		Charlotte B. Smith	1115	770		Lot 3-A Oak Cir.
17212 Nov. 21, 1979	Clark	Cheryl D.			Fid. Fed. S + L assn	1116	205		Real Prop. Agmt.

DIRECT or GRANTOR Index to Deeds — Greenville County, S. C.

Open at Proper Tab according to First Letter or Letters of Name and refer to Buff Sub-Index sheet for page reference.

KEYS PRINTING CO., GREENVILLE, S. C.

(6)

FILE NUMBER DATE OF RECORD	GRANTORS FAMILY NAMES	GIVEN NAMES ABCDEFGH	GIVEN NAMES IJKLMNO	GIVEN NAMES PQRSTUWXYZ	GRANTEES	BOOK	PAGE	No. of Acres	BRIEF DESCRIPTION, LOCATION, ETC. (Not Warranted)
17195 Nov. 21, 1979	Clark			Manor, Inc.	Edward J. DuBois et al	1116	117		Lot 11 & 12 "Clark Manor"
17194 Nov. 21, 1979	"			" "	Edward J. Du Bois et al	1116	119		Lot 13 "Clark Manor"
18609 Dec. 5, 1979	Clark			Manor, Inc. et al	Clark Manor Subdivision	1116	932		Restrictive Covenants
19121 Dec. 10, 1979	Clarke			William L.	J. Coopers Norwood et al	1117	98		"Highland Terrace" Blk K. H. Lots 8 & 9 Mountain Ave. to Greenville County
22859 Jan. 24, 1980	Clark			Manor, Inc.	Clark Manor Subd	1	342		Dedication of Roads & Streets
22737 Jan. 23, 1980	Clark			Frances M. et al	Grace M. Drummond	1119	461		Lot
22738 Jan. 23, 1980	Clark			Frances M. et al	Gladya M. Lindsay	1119	462		Lot
22742 Jan. 23, 1980	Clark			Frances M. et al	Lallie M. Stevens	1119	464		Lot
22735 Jan. 23, 1980	Clark			Frances M. et al	Grace M. Drummond et al	1119	460		Lot Tigerville Rd.
22739 Jan. 23, 1980	Clark			Frances M. et al	Anna M. Morgan	1119	477		Lot
22740 Jan. 23, 1980	Clark			Frances M. et al	William Blane Morgan	1119	478		Lot Tigerville Rd.
22927 Jan. 25, 1980	Clark			Frances M. et al Formerly Frances M. Drake	a S. C. Gen. Pto. Krieger Development Co.	1119	535	3.86	Tigerville Rd. Ac. & 35.07 Ac. Cor. Hwy. 25 +
22984 Jan. 25, 1980	Clark			Frances M. et al	Luth M. Coleman	1119	577		Lot
18609 Dec. 5, 1979	Clark			Herald V. Indiv.	Perry, et al Clark Manor, Subd.	1116	932		Restrictive Covenants
23718 Feb. 1, 1980	Clark			Herald V. Indiv.	Perry, et al Clark Manor, Subd.	1120	25		for Clark Manor. See Deed Bk. 1116-932
"	Clark			Manor, Inc. et al	" " "	1120	25		Amendment to Restrictive Covenants

DIRECT or GRANTOR Index to Deeds — Greenville County, S. C.

(G)

Open at Proper Tab according to First Letter or Letters of Name and refer to Buff Sub-Index sheet for page reference.

KEYS PRINTING CO., GREENVILLE, S. C.

FILE NUMBER DATE OF RECORD	GRANTORS FAMILY NAMES	GIVEN NAMES ABCDEFGH	GIVEN NAMES IJKLMNO	GIVEN NAMES PQRSTUVWXYZ	GRANTEES	BOOK	PAGE	No. of Acres	BRIEF DESCRIPTION, LOCATION, ETC. (Not Warranted)
24706 Feb. 14, 1980	Clark	Formerly Frances M. Drake Frances M. et al			a S. C. Gen. Pts. Krieger Development Co.	1120	570	10	25 Ac. Coleman Rd. + U. S. Hwy.
24705 Feb. 14, 1980	"	Frances M. et al			Joe Coleman et al	1120	573		agreement (lot 9)
24769 Feb. 15, 1980	Clark		Jeanette, et al		metropolitan Sewer Bd.	1120	663		Right of way (P2-1-15)
26336 Mar. 4, 1980	Clark		Newton J. Jr.		John L. Rogers et al	1121	528	35.3	Acres
26814 Mar. 10, 1980	Clarke	Connie A. By Grace S. Smith, Committee			Joseph Elias Earle	1121	881		Unit 124 "Inglewood" Horiz. Prop. Regime
27252 Mar. 13, 1980	Clarke			Patty Maxine	Dadie Rambo Jordan Clark	1122	53		Int. Lot 11 "Mayfair Ests" Blk G
27420 Mar. 14, 1980	Clark		Manor Inc.		Louis D. Arthur et al	1122	161		Lot 24 Clark Manor "Hillside Hgts."
27896 Mar. 20, 1980	Clark	By Master Frank P. Mc Charles	known Jr.	Wayne	Gerald L. Glue Real Estate Mc.	1122	440		Lot 13 Conover Hill (Circle St.)
29031 Apr. 1, 1980	Clark			Suzanne	Mrs. Herald C. Clark	1123	203		Power of attorney "Cedar Terrace"
29749 Apr. 7, 1980	Clark	Dianne D.	+	Ronald J.	William Howard Neely et al	1123	577		Pl. lots 40 + 41 Pinehurst Dr.
31804 Apr. 29, 1980	Clark	Grace + (Mrs D.C.) Lorene et al			Hubert E. Camp et al Trustee	1124	832		Trustees and attorneys-in-fact Est. "Sec III"
31966 May 1, 1980	Clark	Esther M.	+	Richard J.	J. Timothy Lynch et al	1124	943		Lot 385 S. Drake Ct. "Del Norte"
32522 May 7, 1980	Clark	Taylor Barbara			Douglas Eugene Clark	1125	272		Int. Lot 27 Union Bleachery
32979 May 12, 1980	Clark	attorney-in-fact for Grace, et al	Russie M. Camp		Carl E. Walkins	1125	655		Lot 16 + 17 Anderson Rd. Greenville Sp. Prop. Reg.
33263 May 15, 1980	Clark		James M.		Barbara B. Clark	1125	835		Int. Unit 23 Highlands 7th.
33715 May 20, 1980	Clark		Jay C.		Patricia B. Clark	1126	119		Int lot 22 Craftstone Acres Sec. H

DIRECT or GRANTOR Index to Deeds — Greenville County, S. C.

14
(H1)

Open at Proper Tab according to First Letter or Letters of Name and refer to Buff Sub-Index sheet for page reference.

KEYS PRINTING CO., GREENVILLE, S. C.

FILE NUMBER DATE OF RECORD	GRANTORS FAMILY NAMES	GIVEN NAMES ABCDEFGHIJ	GIVEN NAMES JKLMNO	GIVEN NAMES PQRSTUVWXYZ	GRANTEES	BOOK	PAGE	No. of Acres	BRIEF DESCRIPTION, LOCATION, ETC. (Not Warranted)
10626 Oct. 3, 1980	Clark	et al Howard H.			Randolph Smith	1134	864		Strip Grantor Reserve Easement
" "	"	Wittmer Anna et al			" "	1134	864		
12318 Oct. 20, 1980	"	et al Howard H.			Thomas E. Stancell et al	1135	801		Lot 20 Werts St. Mills Mill
" "	"	et al Anna D.			" " " "	1135	801		
14511 Nov. 10, 1980	"	Gabe C.	Myrtice T.		Joyce C. Bridges	1137	44		Village Lot 136 Thompson St. Green Mill
14606 Nov. 10, 1980	"	Allen B.			E. Kenneth Bentley	1137	77		Int. Lot Casley Bridge Rd.
16677 Dec. 2, 1980	"			Alvin Walter	Erlene C. Nation	1138	232	2.00	acres Clark Rd.
16676 Dec. 2, 1980	"			Lawrence Lee jr.	Gregory Alan Picklesimer et al	1138	233	1 1/2	acres Babb St "Pleasantdale"
19875 Jan. 8, 1981	"	Annette L.			Douglas Fred Clark	1140	465		Lot 34 Pleasantdale Cr.
20610 Jan. 16, 1981	"			W. A.	Arnell Murphy, et al	1141	80	.9	Acres Clark Rd. O'Neal 2g.
20792 Jan. 19, 1981	"			Manor, Inc. 3-6-86# 29050	J. Raymond Deakins, et al Et al 93-1320	1141	172		"Clark Manor" Lot 23 - 2.08 acres Janet Court.
21531 Jan. 28, 1981	"			Jane W.	Southern Bank + Trust Co.	1141	670		Real Property Agreement
21658 Jan. 29, 1981	"			Wm. Raepel	The S.C. Nat'l Bank	1141	721		Real Property Agreement "Baker Adam"
21715 Jan. 29, 1981	"	11/2a Brecken Flamen E.	Arnold Company		Thomas W. Zuercher, et al	1141	718		Bond for Title - Lots 12, 20 & 21
22692 Feb. 3, 1981	"	Harry K.			George D. Cash, et al	1142	159		Cancellation of Buy + Sell Agreement and Cancellation of Bond for Title to Real Estate - for Orig. see deed Bk. 1081 pg. 606
" "	"	"			" " "	1142	159		
" "	"	"			" " "	1142	159		

DIRECT or GRANTOR Index to Deeds — Greenville County, S. C.

(I)

Open at Proper Tab according to First Letter or Letters of Name and refer to Buff Sub-Index sheet for page reference.

KEYS PRINTING CO., GREENVILLE, S. C.

FILE NUMBER	GRANTORS FAMILY NAMES	GIVEN NAMES ABCDEFGH	GIVEN NAMES IJKLMNO	GIVEN NAMES PQRSTUVWXYZ	GRANTEES	BOOK	PAGE	No. of Acres	BRIEF DESCRIPTION, LOCATION, ETC. (Not Warranted)
DATE OF RECORD									
23388 Feb. 18, 1981	Clark	Charlie			Frank P. Hammond	1142	906		Lot 48 James St. "E. A. Wood Estate" 2 "Broken Arrow"
24409 Mar. 2, 1981	"	D/B/A Broken Arrow Co. Francis E.			Lloyd R. Napier, et al	1143	475		Bond for Title 4. 16 acres = 2. Sec. VI Austin Sp. Sville
24444 Mar. 2, 1981	"			Jeffrey C. + Vera B.	Satty Narayan Reddy	1143	493		Lot 745 Corkwood Dr. Westwood Manor - Janit Court
29880 Apr. 24, 1981	"			Manor, Inc.	C. David Stagger et al	1146	936		Bond for Title - Lot 32 Clark
30708 May 4, 1981	"				Sara C. Tremont Ave. Church	1147	380		Lots 2 + 3 Melrose Blk E
31468 May 12, 1981	"				Thomas M. William H. Bragdon	1147	828		Int Pt. lots 5 + 6 Arundel Rd.
31596 May 12, 1981	"	D/B/A Broken Arrow Co. Francis E.			Deco, Inc.	1147	897		Lot Augusta Rd. less Pts.
32419 May 21, 1981	"	Donna L.	♀	Thomas II Salem	Charlotte F. Sharp	1148	526		Lot 4 "The Cedars"
33015 May 28, 1981	"	Ellen M.	♀	Thomas III	Jack M. Laughlin, et al	1148	906		map 2 Lot 77 Chaste Ave. Cherokee Forest
34259 June 10, 1981	"	Frances Ray			Dalton D. Denter, et al	1149	656	27.10	acres = Tract 1 Grove Sp.
76 July 1, 1981	"			Josephine P.	Jerry Marks Eden	1150	996		Lot 133 Devergen Place Sec. 5 4, 5, 6 Mary Street Bl. 1147 Pg 897
1092 July 14, 1981	"	D/B/A Broken Arrow Co. Francis E.			Deco of Ware Place	1151	629		Lot Augusta Rd. Less Tracts Lukes Church Rd.
1703 July 20, 1981	"			Mary E.	Keith Robert Clark	1152	32		Mt. 0.72 + 2.15 Jackson Grove + St.
2428 July 28, 1981	"	By master Frank P. Mc Dowan, Jr. Elizabeth C. Leon W.			Div. of Housing & Urban Dev. of S.C.	1152	502		Lot 41 Oakview Sec. V-A
4305 Aug 17, 1981	"	Annette L.			American Service Corp	1153	634		Reg. Unit 8 - Yorktown Hoig Place Church, Old Pkizer Rd. Oak Lawn Sp.
5111 Aug 26, 1981	"			Joyce P., et al	Lutrell E. Phillips	1154	108		Cemetery Deed Mt. Washington Baptist

DIRECT or GRANTOR Index to Deeds — Greenville County, S. C.

11
(11)

Open at Proper Tab according to First Letter or Letters of Name and refer to Buff Sub-Index sheet for page reference.

KEYS PRINTING CO., GREENVILLE, S. C.

FILE NUMBER DATE OF RECORD	GRANTORS FAMILY NAMES	GIVEN NAMES ABCDEFGH	GIVEN NAMES IJKLMNO	GIVEN NAMES PQRSTUVWXYZ	GRANTEES	BOOK	PAGE	No. of Acres	BRIEF DESCRIPTION, LOCATION, ETC. (Not Warranted)
5587 Aug 31, 1981	Clark		James W.		Marjorie M. Clark	1154	363		Dr. Mt. lot 13 Miller Rd. & Melinda
7329 Sept 21, 1981	"	et al Duane C.			Heathwood	1155	420		Restrictions
" "	"	Emilie C. et al			" "	1155	420		
" "	"	Jaye C. et al			" "	1155	420		
7773 Sept 25, 1981	"	Broughton B. et al DBA Broken Arrow Co. Francis E.			" "	1155	420		
8595 Oct. 5, 1981	"		Mildred P.		Thu Van Nguyen	1155	795		Tracts Broken Arrows "Westmoreland Cir." Drive Mt. lot 14 Sanford St.
8789 Oct 7, 1981	"	Fred Douglas		Wanda S.	R.A. Bailey, et al Annette L. Clark	1156	279		"Pleasantdale" Lot 34 Pleasantdale Circle Village Blk D
8945 Oct. 8, 1981	"		Kenneth R.		Dennis D. Helton	1156	398		Lot 16 Red Stone St. Summit Forest
10237 Oct. 23, 1981	"		Marion E.		David W. Higgins, et al	1157	495		Lot 16 Bellview Dr. Edwards Woods "Sec 2"
10803 Oct. 30, 1981	"	G. Howard + Janet P.			Charles O. Wiberg	1157	221		Lot 84 Over Creek Rd. Forester
11007 Nov. 2, 1981	"	C. N.		Sue C.	N J B Greenville Inc. Beneficiary, et al	1157	574	5.88	acres S.C. Hwy 20 Trust
11203 Nov. 4, 1981	Clarke	David Ross Trustee	et al		David F. Kell Jr. Trustee	1157	674		Trust agreement "Georgia"
15693 Jan 8, 1982	Clark		James W.		James H. Clark, et al	1160	750		Lot Sigerville Rd.
17522 Feb. 4, 1982	Clark	allan B. et al			James Abbot West, et al	1160	786		Pl 6 Lake Hilton St.
" "	"	Betty J. et al			" " " "	1162	31		
" "	"				" " " "	1162	31		

DIRECT or GRANTOR Index to Deeds — Greenville County, S. C.

24
(J)

☞ Open at Proper Tab according to First Letter or Letters of Name and refer to Buff Sub-Index sheet for page reference.

KEYS PRINTING CO., GREENVILLE, S. C.

FILE NUMBER	DATE OF RECORD	GRANTORS FAMILY NAMES	GIVEN NAMES ABCDEFGH	GIVEN NAMES IJKLMNO	GIVEN NAMES PQRSTUVWXYZ	GRANTEES	BOOK	PAGE	No. of Acres	BRIEF DESCRIPTION, LOCATION, ETC. (Not Warranted)
19486	Mar. 2, 1982	Clark		FKA Vickie C. Perry et al	Vickie D.	William C. Davis	1163	163		Sauvi Villas Pt lot 25 Brockman Ave. Sars
19521	Mar 2, 1982	"		Joseph A. et al		Royal Ella Hughes	1163	248	0.298 acres =	Lot Arden St.
"	"	"		Mae D. et al		" " "	1163	248		
21345	Mar 25, 1982	"		Nell H.		Sara Hudson Henderson	1164	416		Specific Power of attorney Valley Sec I
23684	Apr. 23, 1982	"	By master	Frank P. Mc	Rowan, Jr.	Sec. of Housing & Urban Dev.	1165	787		Lot 26 Pleasant Ridge Ave Pleasant
25753	May 19, 1982	"			Caine Vermelle	Jay Frank Clark	1167	121		Revocation of Power of Attorney
25742	May 19, 1982	"			Vermelle C.	Shirley C. Halter	1167	123		Power of Attorney
26097	May 24, 1982	"	Francis E.			Jerry W. Henderson	1167	355	5.0	Acres, Inc. acres Nash Mill Rd. Lakeview
26982	June 2, 1982	"		John C.		Ruth R. Clark	1167	918		Power of attorney
27012	June 3, 1982	"	Elizabeth	attorney in fact for Richard B. et al	William M. Jr. et al	Eugene R. Lilly	1167	970		Lot 35 Kingsbury Rd. "Northwood Hills"
"	"	"	Frederick	By attorney in fact	William M. Jr. et al	" "	1167	970		
27597	June 9, 1982	"		J. W. et al		works City of Greenville, S. C. Commissioners of Public	1168	330		R/W Water, Lines, mains, etc.
27536	June 9, 1982	"	In Consolidated	Movements, Inc. et al		Virgil J. Playtime Amusement Co.	1168	381		Coin Machine Agreement
28568	June 21, 1982	"			Barby Richard	William Maurice Clark Jr.	1168	913		Revere Purchase Price for Realty Power of attorney, to sell, convey &
28935	June 24, 1982	"			Vermelle C.	Shirley Caine Halter	1169	164		Power of Attorney
28849	June 24, 1982	"			Richard H.	Doris U. Clark	1169	131		"Orchard Acres" Pt Lot 151 & Pt Lot 152 Sec. 2

DIRECT or GRANTOR Index to Deeds — Greenville County, S. C.

(J1)

Open at Proper Tab according to First Letter or Letters of Name and refer to Buff Sub-Index sheet for page reference.

KEYS PRINTING CO., GREENVILLE, S. C.

FILE NUMBER DATE OF RECORD	GRANTORS FAMILY NAMES	GIVEN NAMES ABCDEFGHIJ	GIVEN NAMES JKLMNO	GIVEN NAMES PQRSTUVWXYZ	GRANTEES	BOOK	PAGE	No. of Acres	BRIEF DESCRIPTION, LOCATION, ETC. (Not Warranted)
1964 July 26, 1982	Clark	Iron C.		Steve E.	S. C. Nat'l Bank	1170	715		Real Property Agreement
2007 July 26, 1982	"	(Ellen Perry Clark)		Mr. Walter B.	Welthy V. Senn	1170	692		Int. lot David St. Lee Strip
2265 July 29, 1982	"	Donna S. Inksbury Donna S. Inksbury	6-18-90	# 29504 W.	Bank of Green	1170	815		Real Property Agreement
2603 Aug 2, 1982	"			Jimmy E. & Joni Lea	Little Hauler Trailer etal	1171	116		Partnership Agreement
2740 Aug 3, 1982	"			Patricia B.	Stanley Dearl Snodgrass	1171	354		Lat 22" Croftown Acres"
2945 Aug 4, 1982	"	Buddy D.		Jean FKA Janice F. Haines	Sea Partners, a Ptn	1171	485		Partnership Agreement HORIZ. PROP. REG.
3165 Aug 6, 1982	"			Janice F. Haines	Rosemary A. Freda	1171	668		# 43-A Dover Townhouses
5960 Sept 9, 1982	"			James	Bethy Evans	Re-Record 1173	564		Orig. see Deed Bk. 1077 Pg 792 Plots 10, 11 & 12 Walter Ct. For Attorney
8051 Oct 1, 1982	"			AKA Jerry Lynn Clark Jerry L.	Cathy B. Clark	1175	7		General Durable Power of
7968 Oct 1, 1982	Clarke	David Ross, Jr.			News Industries, Inc.	1174	943	12 1/2	Acres Oaklawn Jr. Cross Baptist Church Certificate of Incorporation
8485 Oct 6, 1982	Clark			James H. etal	Sec. of State of S.C.	1175	297		
10698 Nov 2, 1982	Clark	FKA Betty Yelton Betty			Billy M. Woods	1176	476		Lot Stenhouse Rd. Court
10693 Nov 2, 1982	Clark	Arthur C. Jr.			Mary G. Anderson	1176	479		Lot 7 Jervey Ave. Blk C, Carolina
11083 Nov 5, 1982	Clarke	Andrew G. & Marilyn B.			Blue Ridge Electric Inc. Coop	1176	779		Right of Way Easement
11283 Nov 9, 1982	Clark	Donna S. Inksbury Donna S. Inksbury		12-29-88 #	American Ind. S. & L. Assoc. 130557 S. & L. 111-1372	1177	40		Real Prop. Agree.
13009 Nov 30, 1982	Clark			W.A.	Ardell Murphy etal	1178	83	3.1	Acres Clark Rd.

DIRECT or GRANTOR Index to Deeds — Greenville County, S. C.

Open at Proper Tab according to First Letter or Letters of Name and refer to Buff Sub-Index sheet for page reference.

KEYS PRINTING CO., GREENVILLE, S. C.

(K)

FILE NUMBER DATE OF RECORD	GRANTORS FAMILY NAMES	GIVEN NAMES ABCDEFGHIJ	GIVEN NAMES KLMNO	GIVEN NAMES PQRSTUVWXYZ	GRANTEES	BOOK	PAGE	No. of Acres	BRIEF DESCRIPTION, LOCATION, ETC. (Not Warranted)
13915 Dec. 8, 1982	Clarke	FKA Gloria & Garner Gloria Garner, et al			Gerald R. Blum	1178	587		"Parkdale" Lot 26 Watchwood Ct., Sec. 2 Sville, Austin Sp.
15012 Dec. 20, 1982	Clark	Connie A.			Kay L. Brooks	1179	251		Lot 182 Branch View Ct. Spg. Sp.
15023 Dec. 22, 1982	Clark		AKA Dammie J. Clark S. J. Jr.		John O. Crawford III	1179	253		Lot 243 Edgely Dr. Chick "East Highlands East," Sec. 3
15418 Dec. 23, 1982	Clark		Kenneth R.		Homer B. Elshery	1179	503		Lot 17 Fore Ave. & Laurel Creek Ln. & St. Luke's Church Rd. Int. 2 Tracts Co. Jackson Grove
15700 Dec. 29, 1982	Clark		Keith Robert		Arthur Murnberg	1179	768		
15927 Dec. 30, 1982	Clarke		J. R.		City of Greenville	1179	988		Right of Way
" "	"		Margaret H.		" "	1179	988		
15893 Dec. 30, 1982	Clark	Howard Wayne			Howard H. Clark	1180	66		Int. Lot Countryside
16773 Jan 10, 1983	Clark		Maxon, Inc.		W. B. McDonald	1180	612	11.3	Acres Greenville & Laurens
16914 Jan 11, 1983	Clark			Thomas R.	Lucy S. Davis	1180	657		Forest Lot 207 Pine Lake Cr. Pine
19666 Feb. 9, 1983	Clark			Perry	Clark Manor, Inc.	1182	283	11.3	Acres Greenville & Laurens Counties
20988 Feb. 23, 1983	Clark	NKA E. Eloise Halsey Eloise			Larry J. Halsey	1183	63		Hwy 14 Austin Sp. Life Estate Resum'd. Pt. Tract 1
22008 Mar 4, 1983	Clark		Kenneth Ray		Kenneth Eugene Riddle	1183	703		Lot # 7 S.C. 23-154
23147 Mar 15, 1983	Clark		Joel D.		Rebecca E. Clark	1184	412		O'Neal Sp. Int. 2.06 Acres Gap Creek Rd
24667 Mar 29, 1983	Clark		M. Allen		Richard C. Layton	1185	175		Lot 7 St. Marks Rd.
25195 Apr. 1, 1983	"		Karen Lynn		Edwin R. Newton	1185	494		Acres "Paris mt. Sp." Int. Lot 33 Wildrose Ln. Sunny

DIRECT or GRANTOR Index to Deeds — Greenville County, S. C.

(K1)

Open at Proper Tab according to First Letter or Letters of Name and refer to Buff Sub-Index sheet for page reference.

KEYS PRINTING CO., GREENVILLE, S. C.

FILE NUMBER DATE OF RECORD	GRANTORS FAMILY NAMES	GIVEN NAMES ABCDEFGH	GIVEN NAMES IJKLMNO	GIVEN NAMES PQRSTUVWXYZ	GRANTEES	BOOK	PAGE	No. of Acres	BRIEF DESCRIPTION, LOCATION, ETC. (Not Warranted)
25194 Apr 1, 1983	Clark			Kimberly Dawn	Edwin R. Newton <i>etal</i>	1185	495		Acres Paris mt. Tp. Int. Lot 33 Wildrose Ln. Sunny
25197 Apr 1, 1983	"	By Master W. Daniel Yarborough, Jr. <i>etal</i>		Donna Marie Kimberly Dawn <i>minors</i>	Edwin R. Newton <i>etal</i>	1185	492		Int. Lot 33 Wildrose Ln. Sunny
"	"	By Master W. Daniel Yarborough, Jr. <i>etal</i>		Karen Lynn <i>minors</i>	" " " "	1185	492		Acres Paris mt. Tp.
29464 May 9, 1983	"			Marta <i>etal</i>	Frank J. Hippo	1187	944	6	Acres Decatur St.
30198 May 13, 1983	"			Ronald E. <i>etal</i>	Kenneth R. Clark	1188	230		Part of lots 19 + 20 on Bleckley Ave +
34263 June 16, 1983	"			Manor Inc.	Ronald L. Joffman <i>etal</i>	1190	609		Lot 5 = 3.09 acres Janet Ct. Clark Manor
35812 June 29, 1983	"			Assoc. Inc. + Scott	Francis E. Clark	1191	397	5	Acres
35810 June 29, 1983	"	Francis E.			James D. Stewart	1191	399	1.0	Acres Davenport Rd.
35811 June 29, 1983	"	Francis E.			William S. King <i>etal</i>	1191	400	2.0	Acres Davenport Rd.
1157 July 12, 1983	"	Caree E. <i>etal</i>			Ronald Dean Bates	1192	133		Mauldin Lot 119 Rowan St. Glendale
1254 July 12, 1983	"			Manor, Inc.	Robert L. Casler <i>etal</i>	1192	155		Clark Manor S/B Bond for title Lot 29 Janet Ct.
5330 Aug. 15, 1983	"	Francis E. <i>etal</i>			Graystone Properties <i>Inc.</i>	1194	448	25.00	Also: Int. in R/W Acres, Roper Mtn. Rd., Butler Sp.
5732 Aug 17, 1983	"	Catherine G. Jack M.			Robert D. Wilbow	1194	618	8.73	Ac. Rd. 84
7683 Sept 2, 1983	Clark	Deirdre V.			Emily C. Hall + Urban Kemp	1195	728		Lot 151 + 152 Orchard Acc. Sec. 2 + 33 Oakville Dr. <i>Shady area</i> Judging deed BK 1194 p 62
9461 Sept 20, 1983	"	Now Julie C. Barbrey			Secretary of Housing	1196	734		Quit Claim + Release of Debt Nov. 32
9721 Sept 22, 1983	"	By Master W. Daniel Yarborough			H. Roy Whitwood <i>etal</i>	1196	913	5.25	2 1/2 Pines Estate 0' 1/2' Hill Sp. Ac. Little River Rd. Also. Dist 14

DIRECT or GRANTOR Index to Deeds — Greenville County, S. C.

Open at Proper Tab according to First Letter or Letters of Name and refer to Buff Sub-Index sheet for page reference.

KEYS PRINTING CO., GREENVILLE, S. C.

(2)

FILE NUMBER DATE OF RECORD	GRANTORS FAMILY NAMES	GIVEN NAMES ABCDEFGH	GIVEN NAMES IJKLMNO	GIVEN NAMES PQRSTUWXYZ	GRANTEES	BOOK	PAGE	No. of Acres	BRIEF DESCRIPTION, LOCATION, ETC. (Not Warranted)
12703 Oct 18, 1983	Clark			Michael R. + Sandra S	Murray A. McNeil ^{etc}	1198	759		Lot 15, West South Circle, South
12956 Oct 20, 1983	"			Lottie Ruth Adams	Paul Adams	1198	935		2 1/2 lot Green Ave also lot 12
13747 Oct 27, 1983	"			Thomas E. ^{etc}	John W. Clark Jr.	1199	334		Lot 3.79 ac. Chick Spgs Sp.
"	"			Richard G. ^{etc}	" "	1199	334		
13746 Oct 27, 1983	"			John W. Jr + Thomas E. ^{etc}	Timothy C. Whiting	1199	336		Lot 0.80 ac. Chick Spgs Sp.
"	"			Richard G. ^{etc}	" "	1199	336		
13745 Oct 27, 1983	"			John W. Jr + Thomas E. ^{etc}	Richard G. Clark	1199	338		Lot 3.26 ac. Chick Springs Sp.
13748 Oct 27, 1983	"			John W. Jr + Richard G. ^{etc}	Thomas E. Clark	1199	332		
14337 Nov 1, 1983	Clarke			Judith R. ^{etal}	G. Jane Bridges	1199	612		Lot 16 Waverly Ct. Augusta Heights Sept 2 Oct 28 = 3.67 ac. Janet Ct. Sand Manor
16710 Nov 23, 1983	"			Manor Inc.	Franklin Eugene Garrett ^{etc}	1201	103		
20980 Jan 4, 1984	Clark			Frances R. ^{etal}	Craig W. Valentik ^{etal}	1203	779		Pt tract 3 Ray Rd.
21530 Jan 10, 1984	Clarke			David Ross	Judith R. Clark	1204	136		
22496 Jan 19, 1984	Clark			Manor, Inc	Edward S. Denton ^{etal}	1204	737		Manor Sand far title lot 9 - Clark Rd Grove Sp. Pt. Tract 3 = 5.00 ac. Reedy Fork
24428 Feb 8, 1984	"			Frances Ray ^{etal}	Charles Horace Loftis ^{etal}	1205	990		
24920 Feb 13, 1984	"			Jean A + William J.	Eastco Development ^{etc}	1206	224		Lot 5 Westview Ave, West Valley Se
29687 Mar 27, 1984	"			David W. + Debrey M.	Bruce C. Darling	1208	954		

DIRECT or GRANTOR Index to Deeds — Greenville County, S. C.

(LD)

Open at Proper Tab according to First Letter or Letters of Name and refer to Buff Sub-Index sheet for page reference.

KEYS PRINTING CO., GREENVILLE, S. C.

FILE NUMBER DATE OF RECORD	GRANTORS FAMILY NAMES	GIVEN NAMES ABCDEFGHIJ	GIVEN NAMES JKLMNO	GIVEN NAMES PQRSTUVWXYZ	GRANTEES	BOOK	PAGE	No. of Acres	BRIEF DESCRIPTION, LOCATION, ETC. (Not Warranted)
30607 Apr 2, 1984	Clark	By Matthew W. Clark et al	et al	et al	See of Housing & Urban Devel	1209	624		1616 Ridgeway Dr. Woodfield Gantt Sp.
32064 Apr 13, 1984	"	Betty J. et al	Philip W. Scribner et al	et al	"	1209	624		See 2 Sub 30 Brentwood way "Brentwood"
32107 Apr 24, 1984	"			Loren J. Warden	Michael R. Clark et al	1211	47		Sub lot 8
34293 May 1, 1984	"			Will Ruby	Edward W. Perrie	1211	689	2.37	Ac. lot 226 Sub Alley
36268 May 17, 1984	"			Rebecca E.	Charlie C. Smith	1212	822	2.00	Ac. Cape Ct. Ad. 0" N. of Sp.
36739 May 23, 1984	"			Bennett R.	Phillip E. Driscoll et al	1213	158		Sub pt lot 19 + pt lot 20, Blackby
37259 May 25, 1984	"			Manor J. et al	Kevin J. Morris	1213	377		Sub 34, Clark Manor
37777 May 31, 1984	"			Michael C.	Martha Annelle Locke	1214	03		College St. Add along lot 16 Sub lot 15 Valentine St. Sterling
39588 June 15, 1984	"			Mary Ann	Jerry D. Clark	1215	19		Sub lot 46 Riverwood Sub III
40191 June 20, 1984	"			Manor J. Apprentice & Scott	C. David Stagg	1215	389		lot 32 Clark Manor
41372 June 29, 1984	"				Francis E. Clark et al	1215	986	54.21	Ac. N. of Jerry Rd.
41373 June 29, 1984	"	Francis E.			Waverpat Properties et al	1215	989	54.21	Ac. N. of Jerry Rd.
1483 July 13, 1984	"			Lelah I + Raymond J.	Julian Ad. Dunlop et al	1217	86		Sub 410 N. of Pte Estates, Sub I N. of Spring Garden
2604 July 26, 1984	"			Maemil + Vicki J.	Michael Lin Craig	1217	758		Sub 125 Bampton St. Sub 2
4128 Aug 7, 1984	"			Jacquelin A. et al	Jacquelin A. Clark et al	1218	783		Pt Tract 4 Paris Inter. Sp.

DIRECT or GRANTOR Index to Deeds — Greenville County, S. C.

Open at Proper Tab according to First Letter or Letters of Name and refer to Buff Sub-Index sheet for page reference.

(M)

FILE NUMBER DATE OF RECORD	GRANTORS FAMILY NAMES	GIVEN NAMES ABCDEFGH	GIVEN NAMES IJKLMNO	GIVEN NAMES PQRSTUWXYZ	GRANTEES	BOOK	PAGE	No. of Acres	BRIEF DESCRIPTION, LOCATION, ETC. (Not Warranted)
7347 Sept 5, 1984 8357	Clark	Barbara	Meyers Ann		William Paul Clark Jr.	1221	23		Power of attorney
Sept 14, 1984 8356	"	Francis E.			Clark Scott Associates	1221	814	2	ac.
Sept 14, 1984 8638	"		Ramba	Scott Jude Inc	D. Hunter Howard Jr	1221	816	8.71	ac
Sept 18, 1984 8909	"			Jodie	Douglas E. Juncos	1222	125		Memphis Estate Lot 11 Jeffrey Dr (off H/A Dippaway)
Sept 20, 1984 8912	"	Frances Kay	W. W.		Alvin Gambrell	1222	268		Augusta Terrace Lots 61+604 pt Lot 59, Crystal Ave.
Sept 20, 1984 10951	"	Elizabeth S.			L. M. Clark	1222	267		Oakland Hills Lot. Pt Lot 13 Brist Ave.
Oct 10, 1984 10831	"		Mano Inc.		Perry E. Clark	1223	834		Lot 30, James St., Clark Manor
Oct 10, 1984 12697	"	Donna Darlene	McCall	etc	Rebecca Lynn McCall	1223	713		Lot 24, Morris Street
Oct 29, 1984 14385	"		Francis R. Thomas R.		Allen R. Stogner	1225	01		Lot 15 + pt 14 Dix Cr. Farm Estate
Nov 12, 1984 15492	"		Patricia M. Woodin		Charles C. Bentley	1226	260	20.09	ac. New Harrison Ridge Rd.
Nov 21, 1984 19139	"		Rebecca	Jordan	W. R. Williams Jr.	1226	939	18.65	ac.
Dec 27, 1984 19444	"			Spence	Steve Lowe	1229	745		General power of attorney
Dec 31, 1984 19445	"		Margaret S.		James W. Clark	1230	160		Power of attorney
Dec 31, 1984 19868	"		James W.		Margaret S. Clark	1230	166		Power of attorney
Jan 3, 1985	"	D. H.			Milton H. Clark	1230	393	1.12	ac Memorial Dr. Est.

Nov

DIRECT or GRANTOR Index to Deeds — Greenville County, S. C.

(m)

Open at Proper Tab according to First Letter or Letters of Name and refer to Buff Sub-Index sheet for page reference.

()

FILE NUMBER DATE OF RECORD	GRANTORS FAMILY NAMES	GIVEN NAMES ABCDEFGHIJ	GIVEN NAMES JKLMNO	GIVEN NAMES PQRSTUVWXYZ	GRANTEES	BOOK	PAGE	No. of Acres	BRIEF DESCRIPTION, LOCATION, ETC. (Not Warranted)
19971 Jan 4, 1985 21412	Clark		Ann	May + Robert C.	Jerry Pitts Wilson	1230	419		Sub 91 Duke Juman
Jan 18, 1985 21450	"			et al & Deane	David D. Douglas	1231	351		Lot 1 E. Curtis St 5V1/2
Jan 21, 1985 22629	"	Arthur C.			Duke Power Co	1231	448		Rights way
Jan 21, 1985 "	"		James H.	et al	Provident Mtg Service	1232	129		Sub 305 + 325, Belle Meade Sec 3
Jan 21, 1985 22749	"		Mary D.	et al	"	1232	129		"
Feb 4, 1985 24290	Clarke	M.D.	Matthew D.	et al	Finney American Mission Inc.	1232	286		Lots 4, 5 Lot Washington St.
Feb 18, 1985 24468	Clark	Hugh B. now Barbara B. Peirce	B. Peirce		Greenville Rescue	1233	79		Lot W. Washington St. also Peirce
Feb 20, 1985 25383	Clark	Darlene B.		R. et al	Jose L. Hartley Jr.	1233	282		Unit 23, Highlands, Horiz prop
Feb 28, 1985 25318	"			William	Sec. of State et al	1233	904		Articles of Incorporation Sue "Sugar Creek" Prop 7
Mar 1, 1985 26098	"	Dale B. + John E.			Harvey A. Delmott The Foundation Co of Greenville Inc.	1234	39		Sub 39 Barrifwood Ct + Sugar Creek
Mar 6, 1985 27574	"	Alexander			General Heating + Swanogate	1234	390		pt Sub 4, Jolico + Augusta Ave
Mar 20, 1985 "	"		James W.	et al	"	1235	158		Final Amendment to protective Covenants for Swanogate for any see Deed Blk 1193 pg 306
" 27123	"		Margaret B.	et al	"	1235	158		"
Mar 20, 1985 28966	"		Nell D.		Doraldine P. Craun	1235	250	0.4625 ac.	Julian Rd.
Apr 11, 1985 32807	"	Ann B.			Sam W. Avery, Jr.	1236	29		Lot 149, Hillside Dr, Inville
May 1, 1985	"	Frances			Ann D. Clark	1238	352		Sub lot 25 = 1.16 ac.

DIRECT or GRANTOR Index to Deeds — Greenville County, S. C.

Open at Proper Tab according to First Letter or Letters of Name and refer to Buff Sub-Index sheet for page reference.

(7)

FILE NUMBER DATE OF RECORD	GRANTORS FAMILY NAMES	GIVEN NAMES ABCDEFGHIJ	GIVEN NAMES JKLMNO	GIVEN NAMES PQRSTUVWXYZ	GRANTEES	BOOK	PAGE	No. of Acres	BRIEF DESCRIPTION, LOCATION, ETC. (Not Warranted)
34535 May 14, 1985 26207	Clark		Lynn N. + Philip L.		Balmat Heights Sub. <i>etc</i>	1239	435		Protective Covenants to Balmat Hts Sub.
May 30, 1985 26281	"	Frances C.	+ Steve E.		William R. Carignan	1240	577		Lot 2, Swanson Ct.
May 31, 1985 38401	"		Samuel A.		Robert M. Moody	1240	636		Lot 27 + pt lot 28, Sec. I Maywood
June 17, 1985 39382	"		Manor, Inc. Bymaster w Daniel Scarborough Jr		Michael Long Admin. of Veterans Affairs	1241	976		Bond for title, lot 17 Clark Peppertree
June 26, 1985 39853	"		Jerry Lynn		James C. Smith <i>etc</i>	1242	754		Lot 217 Charter Oak Av. Sec 2
June 28, 1985 489	"	D. Howard	Janet P.		Randall H. Faulk <i>etc</i>	1242	961		Lot 455, Sweetwater Rd, Sugar Creek
July 1, 1985 7881	"		Manor, Inc.		Craig S. Bridges	1243	371		Bond for title lot 6 Clark Manor
Sept 4, 1985 9822	"		Samuel A.		Lislie M. Clark <i>etc</i>	1248	12		Lot 29 + pt 28 Maywood Est Sec. I
Sept 20, 1985 10856	"	Elizabeth G.	<i>etc</i>		William J. Earle <i>etc</i>	1249	172		Lot lot 80 Rockwood Park
Sept 27, 1985 10860	"	Elizabeth G.			Thomas James Okokoki	1249	729		Driveway Easement
Sept 27, 1985 11184	"	Elizabeth G.			Evelyn A. Branch	1250	74	5.84	Lot 6, Westminister Dr. Spartan County
Oct 1, 1985 13972	"	no Cecilia M. Clark Smith	Philip J		Bobby Joe Moody Jr. <i>etc</i>	1251	810		ac. New Pelham Rd, Greenville + Way
Oct 22, 1985 14614	"	Cecilia E.			M.A.C. Penton Inc.	1252	124		Lot 114 Peppertree Sec 2, Pine Oak
Oct 28, 1985 14955	"	Francis		W. A.	Leonard A. Clark <i>etc</i>	1252	194		Lot 13+14 Quarters Dr. Quarters
Oct 29, 1985 16522	"				Jerry R. Carbaugh	1252	201		Tract 1 = 6.4 ac. O'Neal Jr.
Nov 13, 1985	"		Debbie S + Mike A.						Lot 26, Lenoxwood Dr. Pine Forest

DIRECT or GRANTOR Index to Deeds — Greenville County, S. C.

(741)

☞ Open at Proper Tab according to First Letter or Letters of Name and refer to Buff Sub-Index sheet for page reference.

()

FILE NUMBER DATE OF RECORD	GRANTORS FAMILY NAMES	GIVEN NAMES ABCDEFGHIJ	GIVEN NAMES KLMNOP	GIVEN NAMES QRSTUVWXYZ	GRANTEES	BOOK	PAGE	No. of Acres	BRIEF DESCRIPTION, LOCATION, ETC. (Not Warranted)
16518 Nov 13 1985 19803 Dec 5 1985 19501 Dec 10 1985 19784 Dec 12 1985	Clark	DBA Clark Properties J. E. Indiv		Walter	Walter A Chandler Katron Properties Inc	1253	223		In Highland Lot 41, 42 Ottaway Dr. Lenoir Int easements 2.84 acs also 7.95 acs also
	"	B			Duke Power Co.	1255	28		Right of way
	"		Jorna + Sheldon Shomes Kerwin		Sheldon Clark	1255	209		2nd 1st Chick Spg. Ad. Chick spg. Sp.
	"				"	1255	209		
	"			W. A.	Walter A Clark III	1255	395		1st 1st sp. Reversed life Estate 7.2 ac. tract 4 Maryland Church Ad
	"			W. A.	Walter A. Clark III	1255	396		Reversing life Estate tract 3 of 8.1 ac. 1st 1st sp.
	"	Wattie		+ Walter A	Orville Murphy	1255	398		1st 1st Clark Ad.
	"	B. D. + Jew M.			Merrifield Park	1256	760		Remnants to Restrictive Covenants to my deed Bks 136 + Bk 162
	"				"	1256	760		
	"			Perry	Basil N. Hughes	1258	446		pt lot 1 Canal Dr. Clark mess
	"			Shomes	New Baptist Church	1259	270		5.2 ac. Bates Sp.
	"	Ethel C.			Charles L Nelson	1260	725		1st white Horse ad. Paris mt.
	"				Mpie Grant	1261	18		Lot 2
	"					1261	274		Restrictive Covenants
	Clarke	By master W. Daniel Scarborough Jr. David Ross + Judith R.		Wardlaw	Robert A. Baywell	1261	772		Lots 11 + 13 Mills Ave.

DIRECT or GRANTOR Index to Deeds — Greenville County, S. C.

()
 Open at Proper Tab according to First Letter or Letters of Name and refer to Buff Sub-Index sheet for page reference.

(0)

FILE NUMBER DATE OF RECORD	GRANTORS FAMILY NAMES	GIVEN NAMES ABCDEFGH	GIVEN NAMES IJKLMNO	GIVEN NAMES PQRSTUWXYZ	GRANTEES	BOOK	PAGE	No. of Acres	BRIEF DESCRIPTION, LOCATION, ETC. (Not Warranted)
31502 Mar 27, 1986	Clark	Gloria B	Richard J	etal	—	1262	779		Petition to release restrictions
31747 Mar 28, 1986	"	Elizabeth	James W.		Donald L. Waldrop	1262	988		Lot 46 Pinewood Dr. III
22682 Apr 4, 1986	"	Dorcas			Milton M. Shockey	1263	499		Lot 42 Holtzclaw Estate
22826 Apr 7, 1986	"	Dalyse			Anthony C. Clark	1263	591	1/2 ac	Lot 30 Chick Spr. Dr.
32825 Apr 7, 1986	"			Robert L	Anthony C. Clark	1263	593	1/2 ac	Lot 30 Chick Spr. Dr.
32160 Apr 9, 1986	"		Dr. Menow		Perry E. Clark	1263	799		Lot 35 Clark menow
36434 May 5, 1986	"		Jack J. etal		—	1265	671		Notice given
"	"		Gayce P. etal		—	1265	671		
"	"		Gayce R.		—				
37941 May 16, 1986	"		Madine + Woodrow	Dr. J.	Frank J. Shupp	1266	505	7.069 ac	Tract 5, New Harrison Br. Rd
39924 May 16, 1986	"		Dr. Menow		Henry M. Clarkson	1266	472		Lot 29 "Clark menow"
38605 May 21, 1986	"			Randy etal	Cedar Lane Properties	1266	808		Quit Claim Pt Lot 2 Cedar Lane Rd.
"	"			SA Sharon etal	" " "	1266	808		
"	"		Sharon R.		" " "				
41246 June 10, 1986	"		Mary V.	etal	John Lewis Clark	1268	296		Tract 253 Pt Tract 3 + Tract 3 = (10.07 ac)
42596 June 19, 1986	"		Joan J.		Ernie L. Merritt	1269	50		Indeony Street (Hickland) Lot 40 + 41 E. Hillman St.
43115 June 23, 1986	"		Jessie		Bushy Creek Farm	1269	312	72.52 ac	Bataville Rd.
176 Jul 1, 1986	"	Catherine			Stephen W. Hardy	1269	987		Pt Lot 46 Oakview Dr.

DIRECT or GRANTOR Index to Deeds — Greenville County, S. C.

(01)

Open at Proper Tab according to First Letter or Letters of Name and refer to Buff Sub-Index sheet for page reference.

()

FILE NUMBER DATE OF RECORD	GRANTORS FAMILY NAMES	GIVEN NAMES ABCDEFGHIJ	GIVEN NAMES KLMNO	GIVEN NAMES PQRSTUVWXYZ	GRANTEES	BOOK	PAGE	No. of Acres	BRIEF DESCRIPTION, LOCATION, ETC. (Not Warranted)
870 Apr 7, 1986	Clark		#28064	Book 1365 pg 941	Phillips W. Cox	1270	482		ct. Clark Town Subd. Bond for Title Lot 30 Jants
4467 Apr 31, 1986	"	Inman			Quanta J. McKinney	1272	324		Dist B
5709 Aug 8, 1986	"	DBA Clark's Service Station		Leonard et al	Hindman Music Co.	1273	74		Coin machine Agreement
"	Clark's			Service Station et al	"	1273	74		
7478 Aug 21, 1986	Clark			Jm. the Duesman	Carl McQuaha	1274	41		Lot 41 Breen Hpts Sec. 3
13982 Oct 6, 1986	"			Virginia	Ralph S. Hays	1277	642	1.84	ac. Scuppernon Rd. Antioch Sp.
14967 Oct 12, 1986	"			Mason Jr.	Larry J. Smith	1278	212		ct + Bond for Title, 1.21 ac. Jants
14982 Oct 13, 1986	"			Richard & the Duesman	Melvin H. Evans	1278	211		Lot 25
"	"				"	1278	211		
15011 Oct 14, 1986	"			Walter	Milton Keith Clark	1278	256		Lot 10000 Dr. East.
18424 Nov 5, 1986	"			Walter	Archie Murphy	1280	86		piece Dr. this Rd. 0.14 ac. sp.
19437 Nov 13, 1986	"			Madine + Woodrow	James R. Wallis	1280	606	5.08	Tract 9 Kings Ad
19940 Nov 14, 1986	"			Wain	Thomas J. McCauley	1280	770		Tract 2 Sugar Creek Lot 412 Sweetwater Rd Map 3
21560 Nov 26, 1986	"			Madine + Woodrow F.	David A. Dault	1281	817		Lot 8 - 5.088 ac.
22185 Dec 2, 1986	Clark			Jessie	Douglas Pressley	1282	119		Lot Pine Crest Dr.
25850 Dec 19, 1986	"			Jessie + Thomas	M. Jean Lottel	1283	749		Lot 1. Babson Rd + Breen Ave Bates

DIRECT or GRANTOR Index to Deeds — Greenville County, S. C.

REG. U. S. PAT. OFFICE *Chas. M. Cott* County Indexes Since 1888 An Identifying Trade Mark

Open at Proper Tab according to First Letter or Letters of Name and refer to Buff Sub-Index sheet for page reference.

COTT FAMILY NAME INDEX No. 75 © 1949
MADE BY THE COTT INDEX COMPANY, COLUMBUS, OHIO
SOLD BY PHOTO COPY SUPPLY, MAULDIN, S. C.

(P)

	FILE NUMBER	GRANTORS FAMILY NAMES	GIVEN NAMES ABCDEFGHIJ	GIVEN NAMES KLMNO	GIVEN NAMES PQRSTUVWXYZ	GRANTEES	BOOK	PAGE	No. of Acres	BRIEF DESCRIPTION, LOCATION, ETC. (Not Warranted)
	DATE OF RECORD									
	26112 Dec 22, 1986	Clark	W et al Angela			Joe W. Carroll	1283	929		Lot B 4 miles rd + M. L. Rd.
	"	"		new Jwana	Jean Clark Babine et al	"	1283	929		
	"	"	new Angela Joy Satterfield Angela Joy et al			"	1283	292		
	26111 Dec 22, 1986	"	Angela W et al			Joe W. Carroll	1283	930	59	ac. miles rd. O'Neil Jc.
	"	"		new Jwana	Jean Clark Babine et al	"	1283	930		
	"	"	new Angela Joy Satterfield Angela Joy et al			"	1283	930		
	26252 Dec 22, 1986	"				Edward G. Fenton et al Inc.	1284	37		Lot 8 = 7.22 ac. Clark Manor
	27506 Dec 31, 1986	Clarke	Hugh A. et al			Greenville Rescue Mission	1285	33		Lot Cr. W. Washington + Hudson
	31300 Apr 3, 1987	Clark	Annette			Greenville County et al	1287	505		Drainage Assistance Agreement
	31340 Apr 30, 1987	"		Margie B + Thomas J.		Donald A. Bennett	1287	403		Lot 86 County Ck Dr. Shamrock Dr.
	32347 Feb 6, 1987	"		Margie B.		Stephen M. Shad	1288	07		Lot 86 Sec. C Woodside Mill
	34679 Feb 25, 1987	"		Jack M.		Catherine S. Clark	1289	60		Int Lot
	34680 Feb 25, 1987	"		Jack M.		Catherine S. Clark et al	1289	61		Int 15 acres Grove Jc.
	36228 Mar 6, 1987	"			DeForest Walter et al	Walter A. Chandler III	1289	818		Int lots 41 + 42 Otway Dr.
	38718 Mar 13, 1987	"	Francis B. et al			Robert E. Scott	1290	340	2.63	acs near Boiling Springs Rd.
	"	"	Ann B. et al			" " "	1290	340		

DIRECT or GRANTOR Index to Deeds — Greenville County, S. C.

(91)

REG. U. S. PAT OFFICE *ChamCott* County Indexes Since 1888 An Identifying Trade Mark

Open at Proper Tab according to First Letter or Letters of Name and refer to Buff Sub-Index sheet for page reference.

COTT FAMILY NAME INDEX No. 75 © 1949
MADE BY THE COTT INDEX COMPANY, COLUMBUS, OHIO
SOLD BY PHOTO COPY SUPPLY, MAULDIN, S. C.

FILE NUMBER DATE OF RECORD	GRANTORS FAMILY NAMES	GIVEN NAMES ABCDEFGHIJ	GIVEN NAMES JKLMNO	GIVEN NAMES PQRSTUVWXYZ	GRANTEES	BOOK	PAGE	No. of Acres	BRIEF DESCRIPTION, LOCATION, ETC. (Not Warranted)
39046 Mar 20 1987	Clark		^A Leonard		James A. Conner	1290	935		Lot Will Rd. O'Neil Tp.
39121 Mar 20 1987	"		Jr.		Perry J. Smith	1290	995		Lot 22 Clark Manor
39989 Mar 26 1987	"		Mrs + Woodrow		Frederick H. Baisden ^{etal}	1291	301		Lot 7 New Hammer Bridge Rd
42161 Apr 7 1987	"			Perry	Ronald A. Mueller ^{etal}	1292	63		pt lot 1 Donald Dr. Clark Manor
42162 Apr 7 1987	"		Jr.		Ronald A. Mueller ^{etal}	1292	65		pt lot 26 Jonesville Rd. Clark Manor
48875 May 12 1987	Clarke		Jean H		Eddy D. Pope ^{etal}	1294	718		Lot 4041 E. Wilcox St
54361 June 8 1987	"	Helen + Jack			Robert M. Hill Jr. ^{etal}	1296	928		Lot 135 Bentley Castle Court
54705 June 9 1987	"	Gwendolyn + Michael			Carl Craig Brabham ^{etal}	1297	64		Lot 34 Seven Oaks
57010 June 22 1987	Clark	+ Associates	Jr.		Family Waller Store	1297	985		Memorandum of Lease
2768 July 16 1987	"	David J.			Blenda G Clark ^{etal}	1299	876		Int lot 24
6392 Aug 4 1987	"			Rebecca	Marshall B. Hill ^{etal}	1301	692		Lot 11 Spring Crest Estate
6993 Aug 7 1987	"	Doris			Reba S. Brown	1301	988		Lot 128 Sec. I
7641 Aug 12 1987	"			Kenneth ^{etal}	Rick E. Aslin	1302	294		Chick Log Tp Lot 47 James St. Greer
9125 Aug 25 1987	"			WBR Batten Wood Holding Co	Ing Marie Clark	1303	337		6 Lots
9124 Aug 25 1987	"			Virgil L	Ing Marie Clark	1303	338		Int lot 2 Chapman Rd. Charleston
14457 Sept 23 1987	"			Perry E.	Lester Frank Helms	1305	708	2.06	Acres Janet Ct.

DIRECT or GRANTOR Index to Deeds — Greenville County, S. C.

REG. U. S. PAT OFFICE *ChumCott* County Indexes Since 1888 An Identifying Trade Mark

Open at Proper Tab according to First Letter or Letters of Name and refer to Buff Sub-Index sheet for page reference.

COTT FAMILY NAME INDEX No. 75 © 1949 MADE BY THE COTT INDEX COMPANY, COLUMBUS, OHIO SOLD BY PHOTO COPY SUPPLY, MAULDIN, S. C.

(1)

FILE NUMBER DATE OF RECORD	GRANTORS FAMILY NAMES	GIVEN NAMES ABCDEFGH	GIVEN NAMES IJKLMNO	GIVEN NAMES PQRSTUVWXYZ	GRANTEES	BOOK	PAGE	No. of Acres	BRIEF DESCRIPTION, LOCATION, ETC. (Not Warranted)
15751 Oct 1, 1987	Clark				Michael R. Clark	1306	430	0.69 ac	U.S. Hwy 25
16256 Oct 5, 1987	"	By master w. Daniel	Cheryl D.	Barbara J.	Sec of Housing & Urban	1306	772		John Unit 71 Stanley Dr. Harbor
16600 Oct 7, 1987	Clarke			William B	Ralph E Page	1306	953		Lot 13 Rapdale Dr. Sunset Valley
25829 Dec 2, 1987	Clark			Jimmy E	Lawrence C Price	1311	672	1.49 ac	Shelton Rd.
"	"			Mary H	" "	1311	672		
27075 Dec 10, 1987	"	Heneva H.			DeLores C. Lyko	1312	558		Gymdale Sub. Lot 52 Brentwood Circle,
27969 Dec 16, 1987	"			Mollie M.	Elford Hill Martin	1313	27		Int, Lot 37 Franklin Rd.
20044 Dec 30, 1987	"			Perleppie	Charles W. Scale III	1314	230		Washington Ad Lot 271 Gown Estate Sec. B.
20405 Jan 4, 1988	"	Ben J.			Thomas P. McNamee	1314	510		Jury Court "The Meadow" Lot 21 Cr. Meadowview Dr. Pine
21098 Jan 12, 1988	Clark			Virgil	Julian W. Darity	1314	949		Map prop Reagin, Aboright Parcel - Unit 13, William at North
31654 Jan 15, 1988	"			Maria J.	Michael H. Long	1315	285		Lot 17 Derold Dr. Clark Manor Sub
22925 Jan 26, 1988	"			Gene H.	Jessie C. Reese	1315	932		Int Lot 33 Essex Ct. Subd.
25240 Feb 12, 1988	"			Wilmont	Jonathan H. Ackee	1317	124		Lot 65 East Indian Trail Seven Oaks
"	"			Mark	" "	1317	124		
"	"			Mattha S	" "	1317	124		
42255 Mar 31, 1988	"	Ben J.			Thomas E. Thoma	1320	896		Lot 146 Reppertus Sec. II Gault Sp
142209 Mar 31, 1988	"	Ethel S.			Charles E. Williams	1320	867		Lot pt lot 14 Washington Ave.

DIRECT or GRANTOR Index to Deeds — Greenville County, S. C.

(Q)

REG. U. S. PAT. OFFICE *CharmCott* County Indexes Since 1888 An Identifying Trade Mark

Open at Proper Tab according to First Letter or Letters of Name and refer to Buff Sub-Index sheet for page reference.

COTT FAMILY NAME INDEX No. 75 © 1949 MADE BY THE COTT INDEX COMPANY, COLUMBUS, OHIO SOLD BY PHOTO COPY SUPPLY, MAULDIN, S. C.

FILE NUMBER DATE OF RECORD	GRANTORS FAMILY NAMES	GIVEN NAMES ABCDEFGH	GIVEN NAMES IJKLMNO	GIVEN NAMES PQRSTUVWXYZ	GRANTEES	BOOK	PAGE	No. of Acres	BRIEF DESCRIPTION, LOCATION, ETC. (Not Warranted)
43760 April 11 1988	Clark		G		Stephanie E. Ayers	1321	731		Special Power of attorney
43759 April 11 1988	"		E		Stephanie E. Ayers	1321	735		Special Power of attorney
45937 April 25 1988	"		R.	Thomas	Thomas R. Clark III	1323	44		Old New Furman Lots lot 19 Ruby Dr + Old Furman
46632 April 28 1988	"		P	Michael	Linda W. Clark	1323	363		Survey Sub Sec I lot 68 Barclay Dr. Survey
46549 April 28 1988	"	NINA Elaine W. Cribbs Wesnehl			Anthony K. Proctor ^{et al}	1323	373		Hayward Regime Unit S-B Villa on the Green
47650 May 4 1988	"			Jensen Ruby Lette	Rosa Clark Jensen	1324	98		Power of attorney
51249 May 2 1988	"			B. Donnie	Vergie C. Jensen ^{et al}	1325	902		Exp. Gar Inguillo Ret Sipe Estate 9. 25 acs Fair mt.
57418 May 23 1988	"	Evert E. Margaret			Philip A. Bowers ^{et al}	1325	975		Line Downs Sub. lot 51 Hackney Rd.
52450 May 27 1988	"			William P. Clark III	W. Keith Reynolds Jr.	1326	466		Reble Creek Phase I lot 143 Steppin John Lane
52690 May 31 1988	"			Shelma	Annelle L. Clark	1326	666		General Power of attorney
52689 May 31 1988	"			Shelma	Donna C. Laver	1326	669		Village lot 87 Sec 4 Jensen Mills
"	"			Annelle L.	"	1326	669		
53611 June 2 1988	"			E. ^{et al}	Marty Reynolds	1327	139		Spud Co lot 112 + pt lot 111 Mt. View
55419 June 14 1988	"	Francis E.			Rini Marie Linder	1328	50		Wood Hay Corp Regime Unit # 60b Phase II Jensen
56991 June 22 1988	"			Ruth.	Maybelle H. Clark	1329	51	1.0	Lot 4, Chick Springs Sp.
"	"			Estate of J.P. D.V.	" " "	1329	51		Deed of Distribution

DIRECT or GRANTOR Index to Deeds — Greenville County, S. C.

REG. U. S. PAT. OFFICE *Chas McCott* County Indexes Since 1888 An Identifying Trade Mark

Open at Proper Tab according to First Letter or Letters of Name and refer to Buff Sub-Index sheet for page reference.

COTT FAMILY NAME INDEX No. 75 © 1949
MADE BY THE COTT INDEX COMPANY, COLUMBUS, OHIO
SOLD BY PHOTO COPY SUPPLY, MAULDIN, S. C.


(R)

FILE NUMBER DATE OF RECORD	GRANTORS FAMILY NAMES	GIVEN NAMES ABCDEFGHIJ	GIVEN NAMES KLMNO	GIVEN NAMES PQRSTUVWXYZ	GRANTEES	BOOK	PAGE	No. of Acres	BRIEF DESCRIPTION, LOCATION, ETC. (Not Warranted)
57079 June 22, 1988	Clark			Perry, etal	Perry J. Smith	1329	127		Pt lots 35+36 Janet Court + Herald Dr. Clark Manor sub.
"	"			Manor, Inc. etal	" " "	1329	127		
718 July 5, 1988	"			Rebecca A etal	Paul W. Montjoy etal	1330	513		Delta Vista Lot 57+58 Crescent Ave
2424 July 14, 1988	"			Jamara M.	S C National Bank	1331	743		Special power of attorney
2425 July 14, 1988	"			Thomas C.	S C National Bank	1331	747		Special power of attorney
6422 July 14, 1988	"			By S.C. National Bank etal Thomas C.	David C. Hill etal	1331	738		Lot 124 Montclair Sec 5
"	"			By S.C. National Bank etal Thomas C.	"	1331	738		
9466 Aug 22, 1988	"		A Macon		Martha L. Vaughan etal	1335	784		Resp Regimen Unit # 84 Revised Horiz
10389 Aug 26, 1988	"	B. Louise	+	Vance C	Ronald K Babenstet	1336	215		Lot 74 Woodale Forest
10531 Dec 19, 1988	"	F. E.			Am B. Clark	1336	215	2.67	Clark ac. plat Survey for Francis E.
11625 Sept 19, 1988	"			Helma J.	Dannelle C. Lawrence etal	1336	947		Power of attorney
11646 Sept 1, 1988	"	Edith	+	Ronald P.	Van Barten Miller etal	1336	976		Lot Property of Van Barten Miller
13830 Sept 16, 1988	"	John + Co Exec.	+	Robert	E. Stuphan West etal	1338	245		Easement + Right of way
15028 Sept 23, 1988	"			James W. etal	Deerwate	1338	880		Smith Amendment to Protective Covenants, See deed bk. 1193 pg 306
21743 Nov 3, 1988	"			M. G. McManis etal	Dennis Milton Moon	1342	947		Lot 4 Ebenhart Court

DIRECT or GRANTOR Index to Deeds — Greenville County, S. C.

(R1)

REG. U. S. PAT. OFFICE *Chas McCott* County Indexes Since 1888 An Identifying Trade Mark

 Open at Proper Tab according to First Letter or Letters of Name and refer to Buff Sub-Index sheet for page reference.


COTT FAMILY NAME INDEX No. 75 © 1949
MADE BY THE COTT INDEX COMPANY, COLUMBUS, OHIO
SOLD BY PHOTO COPY SUPPLY, MAULDIN, S. C.

FILE NUMBER DATE OF RECORD	GRANTORS FAMILY NAMES	GIVEN NAMES ABCDEFGH	GIVEN NAMES IJKLMNO	GIVEN NAMES PQRSTUWXYZ	GRANTEES	BOOK	PAGE	No. of Acres	BRIEF DESCRIPTION, LOCATION, ETC. (Not Warranted)
22000 Nov 3, 1988	Clark	Henry B.			Charles S. Starnitt ^{etc}	1343	83	0.33	Fountain Pond ac. Craig St, Lanier Dr.
23206 Nov 23, 1988	"	Howard			Anna Wither Clark	1345	203		Part Lot 11 New Hwy 25 Manor Sub.
78489 Dec 14, 1988	"		manor, cluc.		Michael R. Pate ^{etal}	1347	59		Lot 33 gated Court, Clark
235 Jan 3, 1989	"	Dail ^{etc}			Lloyd Hawkins ^{etc}	1348	953	1.06	ac. Chick Spg Dr.
1144 Jan 9, 1989	"	Edwin G.		Robert W.	Elford Dale Martin	1349	607		Part lot 37 Franklin Rd.
249 Jan 20, 1989	"			Willie	Thomas J. Brooks ^{etc}	1350	765		Part Manor One Creek Chick Spg
3157 Jan 23, 1989	"			Leonard R.	Charlotte C. Murphy ^{etc}	1350	856		Part 1 mlynd Church Rd, O'Neal
5252 Feb 3, 1989	"			Spanta + Thomas J.	Clayton Scott Frazier ^{etc}	1352	108		Lot 13 Circle Dr. Fair Source Sub.
5943 Feb 9, 1989	"			Janice P.	Jane Clark Perry	1352	531		Power of attorney
10083 Mar 8, 1989	"			James W. ^{etal}	Swawgate	1355	285		Death Amendment to Restriction See Bk. 1193 pg 306
"	"			G. ^{etal}	..	1355	285		
17996 April 26, 1989	"			Margaret ^{etc}	Charles Dick Wallace ^{etc}	1360	95		Lot 8 plat Bk. 4-0 pg 213
"	"			Michael ^{etc}	..	1360	95		
23756 June 1, 1989	"	Berald		Vicki H.	Timothy Sullivan ^{etal}	1363	333		Lot 2 Clark Manor
25859 June 14, 1989	"			Prinda B + Thomas P.	Edwin D. Marlowe	1364	561	.07	ac. Randle Dr.
26759 June 29, 1989	"			Stacy P.H. ^{etc}	Randa Clark ^{etc}	1365	164		Dr + Woodland Dr. y Deed of Distribution, Lot 15
10054 Mar 7, 1989	"	Clark Inc.			Ronald Bagen ^{etc}	1365	277		Lot 15 Clark Manor

DIRECT or GRANTOR Index to Deeds — Greenville County, S. C.

(51)

REG. U. S. PAT. OFFICE *ChamCott* County Indexes Since 1888 An Identifying Trade Mark

 Open at Proper Tab according to First Letter or Letters of Name and refer to Buff Sub-Index sheet for page reference.

COTT FAMILY NAME INDEX No. 75 © 1949
MADE BY THE COTT INDEX COMPANY, COLUMBUS, OHIO
SOLD BY PHOTO COPY SUPPLY, MAULDIN, S. C.

FILE NUMBER DATE OF RECORD	GRANTORS FAMILY NAMES	GIVEN NAMES ABCDEFGH	GIVEN NAMES IJKLMNO	GIVEN NAMES PQRSTUVWXYZ	GRANTEES	BOOK	PAGE	No. of Acres	BRIEF DESCRIPTION, LOCATION, ETC. (Not Warranted)
44438 Oct 3, 1989	Clark	M. Hester	E. Raper		Margaret Cohen	1374	912		Spille Lot 566 Sec VI Westwood Subd
44497 Oct 3, 1989	"		M. Allen		Peter A. Conrath ^{etal}	1374	911		Ballent Dr. Highland Terrace part pt lot 12 + pt lot 13, w.
46607 Oct 16, 1989	"		James	etal	Greenville County	1376	289		Nurbin Creek Rd. Right of way Dedication for Acres O'Neal Sp
46856 Oct 17, 1989	"	Henry			M. Keith Clark	1376	434		5.48 acres also 1.18 acres also 4.63 O'Neal Sp.
46855 Oct 17, 1989	"	Henry			Milton Keith Clark	1376	436	21.5	acres Browns Burnett Rd.
48426 Oct 26, 1989	"			Thomas R.	Joseph Edward McKinney ^{etal}	1377	306		Lot 68 Lakewood Chick Lays Sp.
49947 Nov 3, 1989	"	SKA Evelyn Z. Miller			Richard M. Ballentine	1378	447	.88	acres - Tract 3 Paris mtn. Sp.
50301 Nov 6, 1989	"	Evelyn Z. Miller By Greenville County Tax Collector		Sarah L.	William L. Patterson	1378	656		Lot 21 & 22 Hwy 1-85 Butler
54516 Dec 4, 1989	"	Eddie H			David M. Milan ^{etal}	1381	417		pt lot 5 + pt lot 4 Aberdeen Ave Cemetery Deed
54650 Dec 4, 1989	"	Elizabeth		Simon L.	Edwin D. Clark	1381	201		Lot # 462 Sec 8-A Deed of Distribution, Specs 12-3-4
55369 Dec 11, 1989	"				Joe R. Arnson	1382	64		Lot 26 Foxwood Ave.
55580 Dec 11, 1989	"			Viola V.	J. Dan Clark	1382	83		Deed of Distribution Lot 15 Texas
56349 Dec 15, 1989	"	Pedern J. Francis	etal		Lucy E. Lister ^{etal}	1382	619		Lot 18 Dicks Creek Estate Phase I
57179 Dec 20, 1989	"	Callen	etal		Kevin D. McInerney ^{etal}	1383	129		Sugar Creek Lot 322 Cliffwood Lane Maple