

# DIRECT or GRANTOR Index to Deeds — Greenville County, S. C.

REG. U. S. PAT. OFFICE *Chas McCott* County Indexes Since 1888 An Identifying Trade Mark

Open at Proper Tab according to First Letter or Letters of Name and refer to Buff Sub-Index sheet for page reference.

COTT FAMILY NAME INDEX No. 75 © 1949  
MADE BY THE COTT INDEX COMPANY, COLUMBUS, OHIO  
SOLD BY WALKER, EVANS & COGSWELL CO., CHARLESTON, S.C.

(A)

FILE NUMBER DATE OF RECORD	GRANTORS FAMILY NAMES	GIVEN NAMES ABCDEFGH	GIVEN NAMES IJKLMNO	GIVEN NAMES PQRSTUVWXYZ	GRANTEES	BOOK	PAGE	No. of Acres	BRIEF DESCRIPTION, LOCATION, ETC. ( Not Warranted )
16783 Jun 15, 1915	Cannon		Mary T.		John C. Cannon	1013	191	1.01	Adverse Tr. New Bridge 7112 RD Spartan Section
19967 Dec 27, 1925	"		Leroy et al.		Clyde R. McLaughlin	1015	43		Lot 3 "Cedar Hills" + Welcome At "Welcome View"
21105 Mar 13, 1915	"		Leroy M.		Irred Adams, Jr	1015	553		Lot 24 Co. Florida Ave. Extn
25110 May 1, 1915	"	Bary Edwards			Jimmy D. Edwards	1017	272	1.74	See sub 113 + 124 "Cherokee Park"
25688 May 6, 1915	"		Mama		Micki M. Nulton	1017	878		Lot 27 Kooze Ave "Gardland Walk" Check app
26365 May 13, 1915	"	Oliver L.			Allen C. Waite et al.	1018	155		Lot 57 Sunblewood Terrace
27895 May 29, 1915	"		Leroy, et al.		Glenn E. Cook et al.	1019	2		Lot Wood Dr.
30561 Jun 23, 1915	"	Thompson, et al.			Pauline Thompson Hopper	1023	201		See sub 2 + 3 + 4 + 5 + 6 + 7 + 8 + 9 + 10 + 11 + 12 + 13 + 14 + 15 + 16 + 17 + 18 + 19 + 20 + 21 + 22 + 23 + 24 + 25 + 26 + 27 + 28 + 29 + 30 + 31 + 32 + 33 + 34 + 35 + 36 + 37 + 38 + 39 + 40 + 41 + 42 + 43 + 44 + 45 + 46 + 47 + 48 + 49 + 50 + 51 + 52 + 53 + 54 + 55 + 56 + 57 + 58 + 59 + 60 + 61 + 62 + 63 + 64 + 65 + 66 + 67 + 68 + 69 + 70 + 71 + 72 + 73 + 74 + 75 + 76 + 77 + 78 + 79 + 80 + 81 + 82 + 83 + 84 + 85 + 86 + 87 + 88 + 89 + 90 + 91 + 92 + 93 + 94 + 95 + 96 + 97 + 98 + 99 + 100 + 101 + 102 + 103 + 104 + 105 + 106 + 107 + 108 + 109 + 110 + 111 + 112 + 113 + 114 + 115 + 116 + 117 + 118 + 119 + 120 + 121 + 122 + 123 + 124 + 125 + 126 + 127 + 128 + 129 + 130 + 131 + 132 + 133 + 134 + 135 + 136 + 137 + 138 + 139 + 140 + 141 + 142 + 143 + 144 + 145 + 146 + 147 + 148 + 149 + 150 + 151 + 152 + 153 + 154 + 155 + 156 + 157 + 158 + 159 + 160 + 161 + 162 + 163 + 164 + 165 + 166 + 167 + 168 + 169 + 170 + 171 + 172 + 173 + 174 + 175 + 176 + 177 + 178 + 179 + 180 + 181 + 182 + 183 + 184 + 185 + 186 + 187 + 188 + 189 + 190 + 191 + 192 + 193 + 194 + 195 + 196 + 197 + 198 + 199 + 200 + 201 + 202 + 203 + 204 + 205 + 206 + 207 + 208 + 209 + 210 + 211 + 212 + 213 + 214 + 215 + 216 + 217 + 218 + 219 + 220 + 221 + 222 + 223 + 224 + 225 + 226 + 227 + 228 + 229 + 230 + 231 + 232 + 233 + 234 + 235 + 236 + 237 + 238 + 239 + 240 + 241 + 242 + 243 + 244 + 245 + 246 + 247 + 248 + 249 + 250 + 251 + 252 + 253 + 254 + 255 + 256 + 257 + 258 + 259 + 260 + 261 + 262 + 263 + 264 + 265 + 266 + 267 + 268 + 269 + 270 + 271 + 272 + 273 + 274 + 275 + 276 + 277 + 278 + 279 + 280 + 281 + 282 + 283 + 284 + 285 + 286 + 287 + 288 + 289 + 290 + 291 + 292 + 293 + 294 + 295 + 296 + 297 + 298 + 299 + 300 + 301 + 302 + 303 + 304 + 305 + 306 + 307 + 308 + 309 + 310 + 311 + 312 + 313 + 314 + 315 + 316 + 317 + 318 + 319 + 320 + 321 + 322 + 323 + 324 + 325 + 326 + 327 + 328 + 329 + 330 + 331 + 332 + 333 + 334 + 335 + 336 + 337 + 338 + 339 + 340 + 341 + 342 + 343 + 344 + 345 + 346 + 347 + 348 + 349 + 350 + 351 + 352 + 353 + 354 + 355 + 356 + 357 + 358 + 359 + 360 + 361 + 362 + 363 + 364 + 365 + 366 + 367 + 368 + 369 + 370 + 371 + 372 + 373 + 374 + 375 + 376 + 377 + 378 + 379 + 380 + 381 + 382 + 383 + 384 + 385 + 386 + 387 + 388 + 389 + 390 + 391 + 392 + 393 + 394 + 395 + 396 + 397 + 398 + 399 + 400 + 401 + 402 + 403 + 404 + 405 + 406 + 407 + 408 + 409 + 410 + 411 + 412 + 413 + 414 + 415 + 416 + 417 + 418 + 419 + 420 + 421 + 422 + 423 + 424 + 425 + 426 + 427 + 428 + 429 + 430 + 431 + 432 + 433 + 434 + 435 + 436 + 437 + 438 + 439 + 440 + 441 + 442 + 443 + 444 + 445 + 446 + 447 + 448 + 449 + 450 + 451 + 452 + 453 + 454 + 455 + 456 + 457 + 458 + 459 + 460 + 461 + 462 + 463 + 464 + 465 + 466 + 467 + 468 + 469 + 470 + 471 + 472 + 473 + 474 + 475 + 476 + 477 + 478 + 479 + 480 + 481 + 482 + 483 + 484 + 485 + 486 + 487 + 488 + 489 + 490 + 491 + 492 + 493 + 494 + 495 + 496 + 497 + 498 + 499 + 500 + 501 + 502 + 503 + 504 + 505 + 506 + 507 + 508 + 509 + 510 + 511 + 512 + 513 + 514 + 515 + 516 + 517 + 518 + 519 + 520 + 521 + 522 + 523 + 524 + 525 + 526 + 527 + 528 + 529 + 530 + 531 + 532 + 533 + 534 + 535 + 536 + 537 + 538 + 539 + 540 + 541 + 542 + 543 + 544 + 545 + 546 + 547 + 548 + 549 + 550 + 551 + 552 + 553 + 554 + 555 + 556 + 557 + 558 + 559 + 560 + 561 + 562 + 563 + 564 + 565 + 566 + 567 + 568 + 569 + 570 + 571 + 572 + 573 + 574 + 575 + 576 + 577 + 578 + 579 + 580 + 581 + 582 + 583 + 584 + 585 + 586 + 587 + 588 + 589 + 590 + 591 + 592 + 593 + 594 + 595 + 596 + 597 + 598 + 599 + 600 + 601 + 602 + 603 + 604 + 605 + 606 + 607 + 608 + 609 + 610 + 611 + 612 + 613 + 614 + 615 + 616 + 617 + 618 + 619 + 620 + 621 + 622 + 623 + 624 + 625 + 626 + 627 + 628 + 629 + 630 + 631 + 632 + 633 + 634 + 635 + 636 + 637 + 638 + 639 + 640 + 641 + 642 + 643 + 644 + 645 + 646 + 647 + 648 + 649 + 650 + 651 + 652 + 653 + 654 + 655 + 656 + 657 + 658 + 659 + 660 + 661 + 662 + 663 + 664 + 665 + 666 + 667 + 668 + 669 + 670 + 671 + 672 + 673 + 674 + 675 + 676 + 677 + 678 + 679 + 680 + 681 + 682 + 683 + 684 + 685 + 686 + 687 + 688 + 689 + 690 + 691 + 692 + 693 + 694 + 695 + 696 + 697 + 698 + 699 + 700 + 701 + 702 + 703 + 704 + 705 + 706 + 707 + 708 + 709 + 710 + 711 + 712 + 713 + 714 + 715 + 716 + 717 + 718 + 719 + 720 + 721 + 722 + 723 + 724 + 725 + 726 + 727 + 728 + 729 + 730 + 731 + 732 + 733 + 734 + 735 + 736 + 737 + 738 + 739 + 740 + 741 + 742 + 743 + 744 + 745 + 746 + 747 + 748 + 749 + 750 + 751 + 752 + 753 + 754 + 755 + 756 + 757 + 758 + 759 + 760 + 761 + 762 + 763 + 764 + 765 + 766 + 767 + 768 + 769 + 770 + 771 + 772 + 773 + 774 + 775 + 776 + 777 + 778 + 779 + 780 + 781 + 782 + 783 + 784 + 785 + 786 + 787 + 788 + 789 + 790 + 791 + 792 + 793 + 794 + 795 + 796 + 797 + 798 + 799 + 800 + 801 + 802 + 803 + 804 + 805 + 806 + 807 + 808 + 809 + 810 + 811 + 812 + 813 + 814 + 815 + 816 + 817 + 818 + 819 + 820 + 821 + 822 + 823 + 824 + 825 + 826 + 827 + 828 + 829 + 830 + 831 + 832 + 833 + 834 + 835 + 836 + 837 + 838 + 839 + 840 + 841 + 842 + 843 + 844 + 845 + 846 + 847 + 848 + 849 + 850 + 851 + 852 + 853 + 854 + 855 + 856 + 857 + 858 + 859 + 860 + 861 + 862 + 863 + 864 + 865 + 866 + 867 + 868 + 869 + 870 + 871 + 872 + 873 + 874 + 875 + 876 + 877 + 878 + 879 + 880 + 881 + 882 + 883 + 884 + 885 + 886 + 887 + 888 + 889 + 890 + 891 + 892 + 893 + 894 + 895 + 896 + 897 + 898 + 899 + 900 + 901 + 902 + 903 + 904 + 905 + 906 + 907 + 908 + 909 + 910 + 911 + 912 + 913 + 914 + 915 + 916 + 917 + 918 + 919 + 920 + 921 + 922 + 923 + 924 + 925 + 926 + 927 + 928 + 929 + 930 + 931 + 932 + 933 + 934 + 935 + 936 + 937 + 938 + 939 + 940 + 941 + 942 + 943 + 944 + 945 + 946 + 947 + 948 + 949 + 950 + 951 + 952 + 953 + 954 + 955 + 956 + 957 + 958 + 959 + 960 + 961 + 962 + 963 + 964 + 965 + 966 + 967 + 968 + 969 + 970 + 971 + 972 + 973 + 974 + 975 + 976 + 977 + 978 + 979 + 980 + 981 + 982 + 983 + 984 + 985 + 986 + 987 + 988 + 989 + 990 + 991 + 992 + 993 + 994 + 995 + 996 + 997 + 998 + 999 + 1000
2780 July 21, 1915	"	Rosher			D. C. Watt et al.	1022	105		Real Property Agree.
"	"	Amenda			"	1022	105		
3143 Aug 5, 1915	"		Mary C. et al.		The Travelodge Corp.	1022	271		Assign of lease for original lease see sub 635 pg. 73 Assign to Robert Joseph Bailey, et al to Travelodge Hotel Assign of lease + Assign of Rents for original lease see sub 635 pg. 73 + sub 654 pg. 3 the Assign
"	"		"		"	1022	271		
3145 Aug 5, 1915	"		Mary C. et al.		The Travelodge Corp.	1022	276		
"	"		"		"	1022	276		
4224 Aug 15, 1915	"		Leroy et al.		Charles R. Keaton et al.	1023	211		lots 5 + 6 "Cedar Hills"
4900 Aug 25, 1915	"		Michael		James E. Smallwood	1023	83		Lot 28 Northwood

# DIRECT or GRANTOR Index to Deeds — Greenville County, S. C.

(A1) REG. U. S. PAT. OFFICE *Chas. McCott* County Indexes Since 1888 An Identifying Trade Mark

Open at Proper Tab according to First Letter or Letters of Name and refer to Buff Sub-Index sheet for page reference.

COTT FAMILY NAME INDEX No. 75 © 1949 MADE BY THE COTT INDEX COMPANY, COLUMBUS, OHIO SOLD BY WALKER, EVANS & COGSWELL CO., CHARLESTON, S.C.

FILE NUMBER DATE OF RECORD	GRANTORS FAMILY NAMES	GIVEN NAMES ABCDEFGHIJ	GIVEN NAMES JKLMNO	GIVEN NAMES PQRSTUWXYZ	GRANTEES	BOOK	PAGE	No. of Acres	BRIEF DESCRIPTION, LOCATION, ETC. ( Not Warranted )
7831 Sept. 23, 1945	Cannon		James		Works of City of Green Commission of Public	1024	630	0.14	Acc. Blue Ridge Dr. Green (U.S. Hwy. 25) + Old Augusta Rd.
10420 Oct. 17, 1945	"	Glades H.	Ind. + Ex.		Leroy Cannon the City of Green	1026	12		Int. 6.25 Area "On Augusta Rd. Ridge Dr.
11908 Nov. 4, 1975	"		James H.		Comm. of Public Works of the City of Green	1026	238		Tracts 1 + 2 = 6.88 Acc. near Blue Ridge Dr.
11908 Nov. 4, 1975	"		James H.		Comm. of Public Works of the City of Green	1026	741		Tracts 3 + 4 = 0.94 Acc. near Blue Ridge Dr.
12051 Nov. 1, 1975	"		William E.		Estab. E. Cannon Co., Inc.	1026	741		Int. at 1 mi. S. of Blue Ridge Dr.
12051 Nov. 1, 1975	"		William E.	William A.	American Development	1021	202		Int. 11 + 12 + 13 + 14 + 15 + 16 + 17 + 18 + 19 + 20 + 21 + 22 + 23 + 24 + 25 + 26 + 27 + 28 + 29 + 30 + 31 + 32 + 33 + 34 + 35 + 36 + 37 + 38 + 39 + 40 + 41 + 42 + 43 + 44 + 45 + 46 + 47 + 48 + 49 + 50 + 51 + 52 + 53 + 54 + 55 + 56 + 57 + 58 + 59 + 60 + 61 + 62 + 63 + 64 + 65 + 66 + 67 + 68 + 69 + 70 + 71 + 72 + 73 + 74 + 75 + 76 + 77 + 78 + 79 + 80 + 81 + 82 + 83 + 84 + 85 + 86 + 87 + 88 + 89 + 90 + 91 + 92 + 93 + 94 + 95 + 96 + 97 + 98 + 99 + 100
16773 Nov. 31, 1976	"	Alexis S.			Neelup, Inc.	1027	560		"Grovebank Hall" near Green Int. 21 + Int. 22 + Int. 23 + Int. 24 + Int. 25 + Int. 26 + Int. 27 + Int. 28 + Int. 29 + Int. 30 + Int. 31 + Int. 32 + Int. 33 + Int. 34 + Int. 35 + Int. 36 + Int. 37 + Int. 38 + Int. 39 + Int. 40 + Int. 41 + Int. 42 + Int. 43 + Int. 44 + Int. 45 + Int. 46 + Int. 47 + Int. 48 + Int. 49 + Int. 50 + Int. 51 + Int. 52 + Int. 53 + Int. 54 + Int. 55 + Int. 56 + Int. 57 + Int. 58 + Int. 59 + Int. 60 + Int. 61 + Int. 62 + Int. 63 + Int. 64 + Int. 65 + Int. 66 + Int. 67 + Int. 68 + Int. 69 + Int. 70 + Int. 71 + Int. 72 + Int. 73 + Int. 74 + Int. 75 + Int. 76 + Int. 77 + Int. 78 + Int. 79 + Int. 80 + Int. 81 + Int. 82 + Int. 83 + Int. 84 + Int. 85 + Int. 86 + Int. 87 + Int. 88 + Int. 89 + Int. 90 + Int. 91 + Int. 92 + Int. 93 + Int. 94 + Int. 95 + Int. 96 + Int. 97 + Int. 98 + Int. 99 + Int. 100
18539 Jan. 21, 1976	"	Edward	Leroy et al.		Direct Oil Corp.	1030	449		Lot Old Augusta Rd.
19194 Jan. 29, 1976	"	Edward	et al.		James W. Home, et al.	1030	821		Lot Derby Bridge Rd.
"	"	Jay E.	et al.		" "	1030	821		" "
23703 Mar. 16, 1976	"			Ralph M.	Deborah B. Cannon	1033	276		Dr. "Belle Meade" 1/2 Int. Lot 57 Pine Creek
"	"								" "
"	"								" "
4249 Aug. 12, 1976	"	Alger S.			Neelup, Inc.	1041	144		Lot 32 "Grovebank Hall"
4414 Aug. 20, 1976	"		Leroy		Duke Power Co.	1041	589		Right of way
8343 Sept. 21, 1976	"			Richard	South Lee Jamison	1043	483		Lot 5 William Spring Rd. "East Highland Est. 5" Sec. VII
"	"			Swan M.	" "	1043	483		" "

# DIRECT or GRANTOR Index to Deeds — Greenville County, S. C.

REG. U. S. PAT. OFFICE *Chas McCorkle* County Indexes Since 1888 An Identifying Trade Mark

Open at Proper Tab according to First Letter or Letters of Name and refer to Buff Sub-Index sheet for page reference.

COTT FAMILY NAME INDEX No. 75 © 1949  
MADE BY THE COTT INDEX COMPANY, COLUMBUS, OHIO  
SOLD BY WALKER, EVANS & COGSWELL CO., CHARLESTON, S.C.


2  
(B)

FILE NUMBER	DATE OF RECORD	GRANTORS FAMILY NAMES	GIVEN NAMES ABCDEFGHIJ	GIVEN NAMES JKLMNO	GIVEN NAMES PQRSTUVWXYZ	GRANTEES	BOOK	PAGE	No. of Acres	BRIEF DESCRIPTION, LOCATION, ETC. ( Not Warranted )
9227	Oct. 4, 1976	Common	C. B.	myrtle		Linda Stone Payne	1044	4		Lot 29 Conestee
15538	Dec. 8, 1976	"	Helen +	Linda R. etal		Western Carolina Regional	1047	508		notice of Condemnation
"	"	"	"	Lois etal		" " "	1047	508		"
15538	Dec. 8, 1976	"	Helen D.			Western Carolina Regional	1047	599		notice of Condemnation
15538	Dec. 8, 1976	"	"	Lois		Western Carolina Regional	1047	601		notice of Condemnation
18785	Jan. 14, 1977	"	"	J. H.		Ralph Arnold Campbell	1049	662		Lot 1 Blue Ridge Dr.
18786	Jan. 14, 1977	"	"	J. H.		Ralph Arnold Campbell	1049	661		Lot 2 Blue Ridge Dr.
22188	Feb. 22, 1977	"	Leroy Realty, Inc.			James H. Ross etal	1051	422		Lot 11 Yarn Rd. Grant Tp
22229	Feb. 23, 1977	"	"	J. H.		Marvin A. Common	1051	472	0.52	Highland Tp. Acres. New Bridge Rd.
22229	Feb. 23, 1977	"	"	J. H.		Marvin A. Common	1051	473		Dr. Highland Tp. Lot 3 - 0.87 Acres Blue Ridge
22228	Feb. 23, 1977	"	"	J. H.		James Hugh Common	1051	474	1.39	Highland Tp. Acres. Blue Ridge Dr.
22852	Mar. 1, 1977	"	Alger L.			Alan C. White etal	1051	830		Lot 57 Dumblewood Terrace
"	"	"	"	"		" "	1051	830		Overland Hall "Chick Spg. Tp
25018	Mar. 22, 1977	"	Storia Seaborn Const. Co.			Western Carolina Regional	1053	196		Resolutions
25018	Mar. 22, 1977	"	Helen J.			Western Carolina Regional	1053	209		Resolutions
25285	Mar. 24, 1977	"	Cancelled Donna J. Tankersley remc	2-15-78	# 34029 - 718 Deed # 1073 - 718	Bob Miller	1053	336		Lease
21467	Feb. 15, 1977	"	Leroy Realty, Inc.			John L. Dunlap, etal	1051	12		Condemn. Lot 26 East Fairfield Rd.

# DIRECT or GRANTOR Index to Deeds — Greenville County, S. C.

2  
(B1)

REG. U. S. PAT OFFICE *Chas McCott* County Indexes Since 1888 An Identifying Trade Mark


 Open at Proper Tab according to First Letter or Letters of Name and refer to Buff Sub-Index sheet for page reference.

COTT FAMILY NAME INDEX No. 75 © 1949  
MADE BY THE COTT INDEX COMPANY, COLUMBUS, OHIO  
SOLD BY WALKER, EVANS & COGSWELL CO., CHARLESTON, S.C.

FILE NUMBER DATE OF RECORD	GRANTORS FAMILY NAMES	GIVEN NAMES ABCDEFGHIJ	GIVEN NAMES JKLMNO	GIVEN NAMES PQRSTUVWXYZ	GRANTEES	BOOK	PAGE	No. of Acres	BRIEF DESCRIPTION, LOCATION, ETC. ( Not Warranted )
26572 Apr. 5, 1977 26699	Cannon	Allie	Deroy	etal.	O. Hoyt Gault	1054	115		Lot 3 = 3.51 Acs. Jerry Rd.
Apr. 7, 1977 26698	"		J. H.		James Hugh Cannon, Jr.	1054	227	0.84	Highland Tp. Acres Blue Ridge Dr.
Apr. 7, 1977 27905	"		J. H.		James Hugh Cannon, Jr.	1054	228	0.77	Highland Tp. Acres Blue Ridge Dr.
Apr. 9, 1977 30382	"		Jo Jaye	J.	Dewey Ned Cannon	1054	843		"Pleasant Valley" West Lot 374 Pacific Ave Bridge Rd. Highland Tp. less pt.
May 10, 1977 30681	"		James Hugh		Lenora C. Bryant	1056	289	1.32	Acres Blue Ridge Dr. + two towns
May 12, 1977 31181	"	Mrs.	Martha	Thomas E.	Sybil D. Milligan	1056	408		Lot 4 of Bellview Pl. 2nd subd Old Augusta Rd.
May 14, 1977 36268	"	Aileen	Deroy	etal.	Donald J. Schmauch	1056	718	1.102	Acres Augusta Rd. Hwy. 25 +
June 29, 1977 4145	"		Deroy	etal.	Lawrence Electric Coop.	1059	564		Right of Way Easement
Aug. 8, 1977 4668	"	Jaye A.	Deroy	etal.	Gid. Fed. S. L. Assn.	1062	37		Real Property Agreement
Aug. 11, 1977 9442	"		Martin		Robert C. Miller	1062	350		Lot 3C. Hwy 13
Sept. 23, 1977 9442	"	Annie G.	S. J.		Parker Deener & Fire Ins'd	1065	403		Right of Way
Sept. 23, 1977 10265	"	Annie G.	S. J.		Parker Deener & Fire Ins'd	1065	407		Right of Way
Sept. 20, 1977 14273	"		S. R.		L. Walter Brunner	1065	916		"Brookforest" Lot 13 in front of Aunt Augusta Rd.
Nov. 7, 1977	"	Cannon, Inc.			W. A. Austin, et al	1068	37		Forest Hills, Fish Springs Tp. - for Lot 13 Bridgwood Ave.
17638 Dec 9, 1977	"		Mary J.	etal	David M. Bates	1068	37		Orig. su ded Bk. 813 pg. 240
	"					1069	922		Lot Kentucky St. + County Rd.

# DIRECT or GRANTOR Index to Deeds — Greenville County, S. C.

REG. U. S. PAT. OFFICE *Chas McCott* County Indexes Since 1888 An Identifying Trade Mark

 Open at Proper Tab according to First Letter or Letters of Name and refer to Buff Sub-Index sheet for page reference.

COTT FAMILY NAME INDEX No. 75 © 1949  
MADE BY THE COTT INDEX COMPANY, COLUMBUS, OHIO  
SOLD BY WALKER, EVANS & COGSWELL CO., CHARLESTON, S.C.


FILE NUMBER DATE OF RECORD	GRANTORS FAMILY NAMES	GIVEN NAMES ABCDEFGHIJ	GIVEN NAMES JKLMNO	GIVEN NAMES PQRSTUVWXYZ	GRANTEES	BOOK	PAGE	No. of Acres	BRIEF DESCRIPTION, LOCATION, ETC. ( Not Warranted )
20668 Jan. 10, 1978	Cannon				Ella Jackson	1071	658		"Enoree Acres" Pt. lot 5 Ford Cir.
21657 Jan. 13, 1978	"	Alline & Leroy				1071	842		McKelvey & Jerry Roads Restrictions, 4 Rod near
22091 Jan. 25, 1978	"	Helen S.			Seven Authority Western Carolina Regional	1072	591		Right of way. (B4.2-1-6)
23862 Feb. 14, 1978	"			Ravenna D.	Ray W. Cannon	1073	611		Lot 21 "Green Vale"
23955 Feb. 15, 1978	"			Leroy Realty, Inc.	Steve Allen Holloway	1073	656	30	Acc. Girsole Rd. Reg. see Deed Bk. 1453 pg 336
24029 Feb. 15, 1978	"			Marvin E.	Bob Miller	1073	718		Satisfaction for Lease. For
27006 Mar. 15, 1978	"	Alline S. & Leroy			Blue Ridge Electric Corp. Inc.	1075	339		Right of way easement "Pleasant Valley"
27199 Mar. 16, 1978	"	Dwight Nash & Jo Faye S.			Charles J. Goole	1075	440		Lot 374 Pacific Ave.
29009 Apr. 3, 1978	"	A. S.			William Bailey	1076	430		Pt. Lot 26 Sunset Dr. "Kronland Dell"
29327 Apr. 5, 1978	"			Joyce Lyles	James H. Robertson	1076	544		Blossom Village Int Lot 15 (#105) Lexter St (Circ) "Union"
33877 May 15, 1978	"			Leon D.	Heraldine Cannon Brumley	1079	140		Lot 71, Westview Hgts. Rd.
962 July 11, 1978	"	Alline H. & Leroy			Donald J. Schmuuck	1082	891		Lot U.S. Hwy 25 South of Old Augusta
963 July 11, 1978	"	Alline & Leroy			Carlos H. Norrien, et al	1082	892	15.18	Acc Goodwin Bridge Rd.
964 July 11, 1978	"	Alline & Leroy			Samuel M. Ford	1082	895	162	Acc. Talley Bridge Rd.
960 July 11, 1978	"			Leroy	Helen S. Cannon	1082	397		Lot Grille Jr. also R/W easement
959 July 11, 1978	"	Alline & Leroy			Clay Andrew Walker, et al	1082	910	161	Acc. Goodwin Bridge Rd.

# DIRECT or GRANTOR Index to Deeds — Greenville County, S. C.

2

(C 1)

REG. U. S. PAT OFFICE *Chas McCott* County Indexes Since 1888 An Identifying Trade Mark

 Open at Proper Tab according to First Letter or Letters of Name and refer to Buff Sub-Index sheet for page reference.

COTT FAMILY NAME INDEX No. 75 © 1949  
MADE BY THE COTT INDEX COMPANY, COLUMBUS, OHIO  
SOLD BY WALKER, EVANS & COGSWELL CO., CHARLESTON, S.C.

FILE NUMBER DATE OF RECORD	GRANTORS FAMILY NAMES	GIVEN NAMES ABCDEFGH	GIVEN NAMES IJKLMNO	GIVEN NAMES PQRSTUVWXYZ	GRANTEES	BOOK	PAGE	No. of Acres	BRIEF DESCRIPTION, LOCATION, ETC. ( Not Warranted )
2155 July 20, 1978	Cannon	Alline +	Leroy et al		J. Hoyt Brooks, Sr., et al	1083	553	15.19	Acres
2291 July 21, 1978	"	A. S.			William Lawrence Baccamy et al	1083	653		Dell " Chick Speys Tp. Lot 19 + pt. lot 20 "Hrowland Duckworth Rd. "River Falls"
4085 Aug. 7, 1978	"	at/ta Annie A. Cannon Annie S.			Jean C. Bousen	1084	832		Lot 49 Duckworth Rd. Also lots 3+4
5165 Aug. 16, 1978	"		Lois		Jenny Authority Western Carolina Regional	1085	399		Tract Meade"
7829 Sept. 8, 1978	"	Deborah B.			James Douglas Edwards	1087	44		Lot 57 Pine Creek Dr. "Belle Leas 15.23 Acs. Garpin Dr.
8165 Sept. 12, 1978	"		Lois		Doris H. Howard	1087	180	48	Acs. Saluda Lake Also 9.5 Acs.
8992 Sept. 19, 1978	"		L. J.		Parker Sewer + Fire Buld.	1088	130		Right of Way 253-2-50
11315 Oct. 10, 1978	"	Alline +	Leroy, et al		Robert Emory McDonald et al	1089	615	7.50	Acs. Goodwin's Bridge Rd. Buld. (all lots except No. 4)
14650 Nov. 9, 1978	"		Leroy Realty, Inc.			1091	604		Protective Covenants for Cannon Estates
14655 Nov. 9, 1978	"	Alline +	Leroy et al		Robert E. Collins, et al	1091	569	8	Acres Old Kelley Rd.
14766 Nov. 13, 1978	"	Alline H.	Leroy		Leroy Cannon Realty, Inc.	1091	659		Int. 55 Acs, 25 Acs + 63 Acs.
1761 Nov. 13, 1978	"	Alline	Leroy et al		Judi Greene	1091	666		Lot 1 = 3.47 Acres Jerry Rd.
14762 Nov. 13, 1978	"		Leroy, Realty, Inc.		James Ralph Bledsoe, et al for	1091	667	2	Acres S.C. Rd. 212
14765 Nov. 13, 1978	"		Leroy Realty, Inc.		Marion H. Davis	1091	711		Int. 8 Acres Valley Br. Rd.
17053 Dec. 4, 1978	"	Helen B.		Annie S. Embrey 9-17-80 # 8635 REMC	Set BK 71-1608	1093	139		Real Prop. Agree.
17264 Dec. 6, 1978	"		Leroy Realty, Inc.		Molly Jean Lewis	1093	267		Lot 1 S.C. Rd 541 Cannon Estates

# DIRECT or GRANTOR Index to Deeds — Greenville County, S. C.

Open at Proper Tab according to First Letter or Letters of Name and refer to Buff Sub-Index sheet for page reference.

KEYS PRINTING CO., GREENVILLE, S. C.

( D )

FILE NUMBER DATE OF RECORD	GRANTORS FAMILY NAMES	GIVEN NAMES ABCDEFGHIJ	GIVEN NAMES KLMNO	GIVEN NAMES PQRSTUVWXYZ	GRANTEES	BOOK	PAGE	No. of Acres	BRIEF DESCRIPTION, LOCATION, ETC. ( Not Warranted )
20368 Jan 9, 1979	Cannon			LeRoy Realty, Inc.	Jack W. Bledsoe	1095	69	2.45	Acc. S. G. Rd. 272
22044 Jan 26, 1979	Cannon			Marvin A. De.	Greenville County	1096	78		* Statement of Consent Affidavit, Right-of-Way Dedication
22335 Jan 30, 1979	"			LeRoy Realty, Inc.	Robert E. Collins, et al	1096	251	5.00	Acc. Old Kelley Rd.
22762 Feb 2, 1979	"			LeRoy Realty, Inc.	Harold J. Lowrey, et al	1096	475	3.11	Acc. = Tract 3
23158 Feb 8, 1979	"	Indiv. Jr. & Co. Exes.		A. D. Jr. + James A. et al	Cannon Funeral Home, Inc.	1096	679	8.89	pers. prop. Acc. S. G. Hwy. 147 ft. - also Estate
25133 Mar 2, 1979	"			Glenn A.	John E. Moon, et al	1097	709		Lease with Option to Purchase Real
25080 Mar 2, 1979	"			LeRoy Realty, Inc.	Willie B. Cook, et al	1097	689	1	Acres
27003 Mar 21, 1979	"			LeRoy Realty, Inc.	Cannon Estate		302		Dedication Book Street & Road to 1/2 mile County Statement of Dedication & Transfer of Estates Sec. II
26934 Mar 21, 1979	"			LeRoy Realty, Inc.	_____	1099	7		Protective Covenants - Cannon
26940 Mar 21, 1979	"			LeRoy Realty, Inc.	James Richey Freeman, et al	1098	958		Lot 18 = 2.16 Acres, Cannon Est. Sec. II
28151 Mar 30, 1979	"	now Carolyn H. Hollowell		Carolyn H. + Ralph Milledge, Jr.	Jack L. Linder, Jr., et al	1099	560		Lot 27 Argonne Dr. Estate - Sec. II
29395 Apr 10, 1979	"			LeRoy Realty, Inc.	Eugene F. Greene, et al	1100	245		Lot 11 = 2.24 Acc. Artillery St. - Cannon
29673 Apr 10, 1979	"			LeRoy Realty	Duke Power Co.	1100	439		Right of Way Cannon Memorial Park
31709 May 1, 1979	"			Memorial Park	Joe Allen Lewis, et al	1101	624		Lot 209 Areas 1, 2, 3 & 4 Sec. B
32580 May 8, 1979	"			LeRoy Realty, Inc.	Roy E. Campbell	1102	10		5 Lots 3, 4, 5, 7 & 13 Cannon Estates Sec. II
32997 May 11, 1979	"			Marvin A.	James F. Gason	1102	297		Lot 3 Blue Ridge Dr. - Highlands

# DIRECT or GRANTOR Index to Deeds — Greenville County, S. C.

( D1 )

☞ Open at Proper Tab according to First Letter or Letters of Name and refer to Buff Sub-Index sheet for page reference.

KEYS PRINTING CO., GREENVILLE, S. C.

FILE NUMBER DATE OF RECORD	GRANTORS FAMILY NAMES	GIVEN NAMES ABCDEFGHIJ	GIVEN NAMES JKLMNO	GIVEN NAMES PQRSTUVWXYZ	GRANTEES	BOOK	PAGE	No. of Acres	BRIEF DESCRIPTION, LOCATION, ETC. ( Not Warranted )
33173 May 14, 1979	Cannon	By Master	Frank P. M <sup>s</sup>	Howan, Jr. Robert	R E M Enterprises, Inc.	1102	432		Hill Village" Lot 11 Jacobs Rd. Pine
33551 May 16, 1979	"		et al Sepie S. In. & Esce.		Courtney Grant, et al	1102	613	0.37	Acc. O'Neal Tp.
35687 June 4, 1979	"	A. D., Jr. + Esce.	James A. et al Esce.		A. D. Cannon, Jr. et al	1103	942		Lot. Lot 1 Main St. Ft. Ann ( Depot St. ) Also lot Main St. Ft. Ann
35688 June 4, 1979	"	A. D. Jr. + Indiv. & Esce.	James A. et al Indiv. & Esce.		A. D. Cannon, Jr. et al	1103	943		Lot. Pt. Lot 33 Main St + E. Trade St Acc. Weston St. Ft. Ann
35686 June 4, 1979	"	A. D. Jr. +	James A. et al		Jeanne C. Johnson	1103	944		Quit. Claim Deed. Lot 8: 7/10
36250 June 7, 1979	"	Allene +	Leroy, et al		Bladye S. Sellers, et al	1104	279	3.489	Acc. R/W U. S. Hwy 25 Also 25 Acc. + 63 Acc. Lot. 55 Acc. N. Saluda River
3149 July 27, 1979	"		Leroy, Realty, Inc.		Banks + Cannon, Inc.	1107	964		
3600 July 31, 1979	"		Helen H.		Faye Ayers Cannon	1108	223	1523	Acc. Carpin Dr. Chick Springs Tp.
5854 Aug. 17, 1979	"		A. S.		Herald S. Jackson, et al	1109	625		Lot Badger Dr. "Horseland Dell"
8710 Sept. 10, 1979	"		Leroy, Realty, Inc.		James R. Henderson, et al	1111	59	2.09	Acc. = Lot 8 "Cannon Cuts." Sec. II Sec. II
13873 Oct. 25, 1979	"		Leroy, Realty, Inc.		James K. Bury et al	1114	214		Lot 2 = 1.11 acc. Cannon cuts
13871 Oct. 25, 1979	"	Allene +	Leroy et al		Kinard S. Skopes et al	1114	218		Lot 2 = 2.50 acc. Leroy Rd.
14719 Oct. 31, 1979	"	Helen A. By Josephine A. Cannon, atty-in-fact			Josephine A. Cannon	1114	729		Power of Attorney
14713 Oct. 31, 1979	"	Helen A. New Magnolia C. Summers			John E. Moon, et al	1114	695	4.08	Acc. Thompson Ave. Paris Mt. Tp.
14889 Nov. 1, 1979	"	New Azalee Magnolia, et al			Barnell W. Johnson	1114	821	4.57	Acc. = Lot 2 Cole Rd. Also R/W
"	"	New Azalee Azalee			Barnell W. Johnson	1114	821		



# DIRECT or GRANTOR Index to Deeds — Greenville County, S. C.

Open at Proper Tab according to First Letter or Letters of Name and refer to Buff Sub-Index sheet for page reference.

KEYS PRINTING CO., GREENVILLE, S. C.

( E )

FILE NUMBER	GRANTORS FAMILY NAMES	GIVEN NAMES ABCDEFGH	GIVEN NAMES IJKLMNO	GIVEN NAMES PQRSTUVWXYZ	GRANTEES	BOOK	PAGE	No. of Acres	BRIEF DESCRIPTION, LOCATION, ETC. ( Not Warranted )
DATE OF RECORD									
15521 Nov. 6, 1979	Cannon				Joe H. Landreth et al	1115	62		"Westview Hgts": Lots 81-84 Wilburn St.
15576 Nov. 7, 1979	"				Leroy L. Roberts	1115	122	3.52	acres Jerry Rd.
16524 Nov. 15, 1979	"			2-28-83 #	Fid. Fid. S. F. L. Ross	1115	722		Real Property Agreement Dabo" Sec. II
18251 Nov. 30, 1979	"				Thomas E. Brannen et al	1116	690		Lot 47 Willshire Ct. "Windson"
20135 Dec. 20, 1979	"				Christopher K. Turner et al	1117	698	2	acres = Lot 2 Hwy. 541 Sec. II
21269 Jan. 7, 1980	"				Everette D. Keller	1118	459	1.75	Acres = Lot 12 "Cannon Ests." Estates, Sec. I
21268 Jan. 7, 1980	"				Joel W. Bledsoe	1118	504	3.37	Acres = Tract 6 Rd. #272 "Cannon Estates" Sec. II
21270 Jan. 7, 1980	"				Richard Lee Bernards et al	1118	407	2.03	Acres = Lot 6 Artillery Ct. "Cannon Chuck Sp. Sp.
21417 Jan. 8, 1980	"				Mary H. et al	1118	554		Lot 4 Trade St. Green
21580 Jan. 9, 1980	"				Leroy Realty, Inc.	1118	625	2	acres = Lot 2 S.C. Hwy 541 Cannon Estates" Sec. I (See Bk. 1117 pg 498)
25032 Feb. 19, 1980	"				Lewis W. Bates, et al	1120	754		Lot 3 Drammell Rd.
" "	"				" " "	1120	754		
25713 Feb. 26, 1980	"				Clifton Chapman et al	1121	102	2.84	also easement acres Moonville Community, "Cannon Ests" Sec. II
26739 Mar. 7, 1980	"				Gary P. Sellers et al	1121	780		Lot 9 = 2.44 acres Artillery Ct.
27308 Mar. 14, 1980	"				William Lee Howell et al	1122	142	1.71	acres = Lot 16 "Cannon Ests" Sec. II Cannon Ests" Sec. II
28542 Mar. 27, 1980	"				Jim Cooner	1122	839		Lot 14 = 1.86 acres Harrison Rd.

# DIRECT or GRANTOR Index to Deeds — Greenville County, S. C.

(E1)

Open at Proper Tab according to First Letter or Letters of Name and refer to Buff Sub-Index sheet for page reference.

KEYS PRINTING CO., GREENVILLE, S. C.

FILE NUMBER DATE OF RECORD	GRANTORS FAMILY NAMES	GIVEN NAMES ABCDEFGHIJ	GIVEN NAMES JKLMNO	GIVEN NAMES PQRSTUVWXYZ	GRANTEES	BOOK	PAGE	No. of Acres	BRIEF DESCRIPTION, LOCATION, ETC. ( Not Warranted )
34562 May 30, 1980 36758	Cannon	Beverly H.			Fid. Ad. S. & L. assn	1126	807		Real Prop. agreement
June 26, 1980 66	"		Leroy Realty, Inc.		Michael Wayne Hadden	1128	183	2	acres Carr Rd
July 1, 1980 547	"		Leroy Realty, Inc.		Lawrence C. Berg et al	1128	503	2	acres Carr Rd. Mooresville
July 8, 1980 1495	"		Leroy, et al		Charles R. Keston et al Trustee et al	1128	789	3.15	acs = Lot 7 "Cedar Hills"
July 17, 1980 1531	"	Hazel H.	et al		Southern Bank & Trust	1129	398		Extension of Trust agreement
July 17, 1980 2410	"		Leroy, Realty, Inc.		James S. Gregg, et al	1129	417	1.775	acs. Needle Courts "Needle Acres"
July 28, 1980 3069	"		Leroy		Duke Power Co.	1129	877		Right of way
Aug. 1, 1980 5384	"		Leroy Realty, Inc.		Thomas B. Hooper et al	1130	303		Lots Pine Brooks Dr.
Aug. 22, 1980 5487	"	Jaye Ayers	et al		Duke Power Co.	1131	823		Right of way
Aug. 22, 1980 6670	"		Mary T.		L. Carrell Atkins et al	1131	802		McCullough Hgts. Lot 10 Franklin Rd.
Sept. 2, 1980 7862	"	Helen G.			Jeff L. Cudd	1132	447		"Wade Hampton Terrace" Lot 59 Hummingbird Circle
Sept. 11, 1980 7865	"		Leroy Realty, Inc.		James S. Gregg et al	1133	117	1.63	"Middle Acres" acs = Lot 3 Carr Rd. & Middle Rd.
Sept. 11, 1980 7861	"		Leroy		James D. Pitts et al	1133	118		Duncan Mills Sec. 4 Lot 54 (#38) Syle St (Ave.)
Sept. 11, 1980 4009	"		Leroy Realty, Inc.		Molly Jean Lewis	1133	122		"Middle Lots" Lot 4 Carr Rd. & Middle Rd.
Sept. 12, 1980 8387	"	Jaye Ayers			Bobby J. Jones Builders Inc.	1133	183	5	acres
Sept. 16, 1980	"		Leroy Realty, Inc.		Mary Ann Shackleton	1133	525	1.49	Acres "Middle Acres"

# DIRECT or GRANTOR Index to Real Estate Deeds -- Greenville County, S. C.

Open at Proper Tab according to First Letter or Letters of Name and refer to Buff Sub-Index sheet for page reference.

(F)

LEYS PRINTING CO., GREENVILLE, S. C.

FILE NUMBER DATE OF RECORD	GRANTORS FAMILY NAMES	GIVEN NAMES ABCDEFGHIJ	GIVEN NAMES JKLMNO	GIVEN NAMES PQRSTUVWXYZ	GRANTEES	BOOK	PAGE	NO. OF ACRES	BRIEF DESCRIPTION, LOCATION, ETC. (NOT WARRANTED)
9335 Sept. 24, 1980	Cannon		Lula Graham		Calvin H. Willis et al	1134	61		Lot 137 Mc Dade St City View
10240 Oct. 1, 1980	"		Leroy Realty, Inc.		Douglas Edward Sweeney et al	1134	622	1.411	Lot 5 Cr. Corn + Middle Rd.
10385 Oct. 2, 1980	"	A. J.			Deleable of D'ville Inc.	1134	755		Agreement (Haywood Crossing Apts) also R/W
10895 Oct. 7, 1980	"		Leroy Realty, Inc.		Jerry D. Anthony et al	1134	984		Lot 19 B Woodville Hgts. Sec 14
11549 Oct. 13, 1980	"	David R. et al			Seaside Slip	1135	324		Partnership Agreement
"	"	Jennin L. et al			"	1135	324		
11559 Oct. 13, 1980	"		Leroy Realty, Inc.		Middle Acres Sub'd	1	366		Greenville County Dedication of Road + Street 15
12703 Oct. 23, 1980	"		Leroy Realty, Inc.		Harley D. Sweeney et al	1135	987	1.64	Acres = Lot 1 Middle Court Augusta Area Sect 7
18896 Dec. 30, 1980	"		Leroy Realty, Inc.		John C. Neale et al	1139	793		Plot Lot 150 Churchill Cir.
24374 Mar. 2, 1981	"		Leroy Realty, Inc.		Grover S. Tate et al	1143	448	2.24	Acres = Lot 17 Cannon Est. Sec. II
24375 Mar. 2, 1981	"		Leroy Realty, Inc.		James B. Howard et al	1143	449	2.60	Acres = Lot 7 Cannon Est. Sec. II
24529 Mar. 2, 1981	"		Leroy Realty, Inc.		James White et al	1143	540		Lot 17 Pine Brook Forest
25415 Mar. 11, 1981	"	Helen G.			Deleable of Greenville, Inc.	1144	153		Amendment to Lease Agreement
28009 Apr. 6, 1981	"	By Virginia White King as Power of atty	Lillian White		Herman F. Dill, Jr.	1145	764		Lot 60 Hwy 276 "Roland Hgts"
28371 Apr. 9, 1981	"	Jaye Ayers			Elizabeth J. Christensen	1145	956	15.23	Acres Carpin Dr.
29625 Apr. 22, 1981	"			William M.	Desmond Minter	1146	799		Power of attorney

# DIRECT or GRANTOR Index to Real Estate Deeds -- Greenville County, S. C.

(F1)

Open at Proper Tab according to First Letter or Letters of Name and refer to Buff Sub-Index sheet for page reference.

KEYS PRINTING CO., GREENVILLE, S. C.

FILE NUMBER	GRANTORS FAMILY NAMES	GIVEN NAMES ABCDEFGH	GIVEN NAMES IJKLMNO	GIVEN NAMES PQRSTUWXYZ	GRANTEES	BOOK	PAGE	No. OF ACRES	BRIEF DESCRIPTION, LOCATION, ETC. (NOT WARRANTED)
30131 Apr. 28, 1981	Cannon	Charles L			Denise B. Cannon	1147	75		"Heathwood" Int. Lot 29 Bedford Dr.
30760 May 4, 1981	"		Leroy Realty, Inc.		Stanley Scott Norville	1147	388	1.74	Sec. II Lot 13 Astillery Ct. "Cannon Estate"
32300 May 20, 1981	"		Marvin E.		James Eugene Wiggins	1148	377		Lot 22 Waverly Court Augusta Hwy Cleveland Tp.
32972 May 28, 1981	"	Frances M.			Dewitt McAlister	1148	912		Lot 23 Hart Valley Haven
33909 June 5, 1981	"	Arlene H. Leroy, et al			Donald J. Schmauch	1149	468	.396	Acres Hwy 25 Court
36026 June 29, 1981	"	A. L.		By Master Frank P. McEwan, Jr.	Sharon E. Bartore	1150	750		Lot 25 Woburn Way "Woburn Abney Mills "Brandon Plant"
1114 July 14, 1981	"	Eddie Ben			Linda Honey, et al	1151	644		Lot 45 Rose St. & Mason St. Sec. 2 App. Tp.
2650 July 30, 1981	"	Claude B.			Mary H. Cannon	1152	632		Lot Burlington Ave. Lower Chick
3394 Aug 6, 1981	"	<del>Denise B. Cannon</del> Denise B. Cannon RMC	Leroy Realty Inc. # 71138	10-25-81	Cannon Estate Subd	1153	109		Protective Covenants Greenville County
3438 Aug. 6, 1981	"		Leroy Realty Inc.		Cannon Estate Subd	1	405		Dedication of Road & Streets to
3977 Aug. 13, 1981	"		Leroy Realty, Inc.		Edward Porter	1153	471		Lot Ponders Dr.
7329 Sept. 21, 1981	"	Charles L. et al			Heathwood	1155	420		Restrictions
"	"	Denise B. et al			" "	1155	420		
9004 Oct. 9, 1981	"	Nelen S.		4-2-82 #	22174 Lot Blk. 76-1438 Community Bank	1156	508		Real Prop. Agree
10153 Oct 22, 1981	"		Luther Lee, et al		Meg Cannon	1157	179		(Bryant Rd.) also Pt lot 5 Int. lots 6 & 7 Parker Rd + Newcomb Rd.
10152 Oct 22, 1981	"		Luther Lee, et al		Meg M. Cannon	1157	181		"Riversdale" Int. Lots 92 & 93 Knollwood Dr.

# DIRECT or GRANTOR Index to Deeds — Greenville County, S. C.

( )

☞ Open at Proper Tab according to First Letter or Letters of Name and refer to Buff Sub-Index sheet for page reference.

KEYS PRINTING CO., GREENVILLE, S. C.

(G)

FILE NUMBER DATE OF RECORD	GRANTORS FAMILY NAMES	GIVEN NAMES ABCDEFGHIJ	GIVEN NAMES JKLMNO	GIVEN NAMES PQRSTUVWXYZ	GRANTEES	BOOK	PAGE	No. of Acres	BRIEF DESCRIPTION, LOCATION, ETC. ( Not Warranted )
10151 Oct. 22, 1981	Cannon				<sup>inc.</sup> Auction Recon Center,	1157	183		Lot Montgomery Ave.
" " "	"				" " "	1157	183		
11993 Nov. 13, 1981	"	Helen G.			Faye Ayers Cannon	1158	315		4 Lots also easement
12811 Nov. 25, 1981	"			Leroy Realty, Inc.	Jack H. Mink, et al	1158	820		Lot 103 Pine Brook Forest
13958 Dec. 14, 1981	"			Leroy Realty, Inc.	Georgia W. Brown	1159	404	.576	Lot Ponder's Dr. Bantle Jg. Hallyvale
15621 Jan 7, 1982	"	Allene D.			Beverly H. Cannon	1160	720		Lot 12 Woodberry Way Vista
16480 Jan 21, 1982	"	A. D., Jr.			Jennifer G. Cannon	1161	291		Lots 26 + 27 Crescent ave. Alta
21523 Mar 26, 1982	"	Faye Ayers			J. H. Mauldin	1164	459		4 Tracts also Easement
22376 Apr. 6, 1982	"			Marvin P. Jr. et al	Lamah G. Jackson	1165	16		Lot Altamont Rd. Paris mtn.
" " "	"			Margaret Hazel, et al	" " "	1165	16		
29229 June 29, 1982	"			Leroy Realty, Inc.	Mac E. Snyder	1169	332		Lot 103 Pine Brook Forest
1855 July 23, 1982	"	Harold D.			George E. Smith <sup>et al</sup>	1170	639		Lot Pearl ave.
3712 Aug 13, 1982	"			FKA Pauline E. Saylor and FKA Pauline E. Pirkle	Pauline E. Marie D. Godfrey <sup>et al</sup>	1172	167		Lot 40 Selma St.
5485 Sept. 2, 1982	"			Leroy Realty, Inc.	Paul S. Goldsmith	1173	263		Lot 6 War-hart St. "Marydale"
5775 Sept. 7, 1982	"			Joseph L. <sup>et al</sup>	Alger L. Cannon	1173	445	2.85	acs. Woods Rd Chick Spgs. Tp.
"	"			Linda P. <sup>et al</sup>	" " "	1173	445		

# DIRECT or GRANTOR Index to Deeds — Greenville County, S. C.

(8.1)

☞ Open at Proper Tab according to First Letter or Letters of Name and refer to Buff Sub-Index sheet for page reference.

KEYS PRINTING CO., GREENVILLE, S. C.

( )

FILE NUMBER DATE OF RECORD	GRANTORS FAMILY NAMES	GIVEN NAMES ABCDEFGH	GIVEN NAMES IJKLMNO	GIVEN NAMES PQRSTUVWXYZ	GRANTEES	BOOK	PAGE	No. of Acres	BRIEF DESCRIPTION, LOCATION, ETC. ( Not Warranted )
7650 Sept. 24, 1982	Cannon		Jennifer G.		A. D. Cannon, Jr.	1174	712		Vista Lots 26 & 27 Crescent Ave. "Alta Creek" Sec. 1 Map. 1
9177 Oct. 14, 1982	"		Gayle B + James R.		Thomas J. Cahill, et al	1175	726		Lot 294 Middlebrook Rd. Sugar
14723 Dec. 16, 1982	"	A. L.			Super Authority Western Carolina Regional	1179	60		Right of Way (T-9.6-1-228)
17252 Jan 14, 1983	"	Alger			Super Authority Western Carolina Regional	1180	916		Right of Way (T-9.5-1-49.4)
20137 Feb. 14, 1983	"	Asher Kay + Leroy, Realty, Inc.			Aline G. Cannon, et al	1182	532		Int. 8 Parcel see Deed Bk. 582 Pg. 93
21397 Feb. 28, 1983	"		Mary M.		Riverdale	1183	301		Protective Covenants - In Orig.
"	"		Mary J. et al		"	1183	301		
21496 Mar. 1, 1983	"	A. L.			Super Authority Western Carolina Regional	1183	418		In Orig see Deed Bk. 1179 Pg. 60 Right of Way (T-9.6-1-228)
21643 Mar. 1, 1983	"		Asher K. Exec. + Jr.		John D. Hollingsworth	1183	466		Tract Lawrence Rd. Deed Bk 316 Page 139
25796 Apr. 6, 1983	"	C. L. + Sons of Bielle, Inc.			Piedmont + Northern Railway Co.	1185	914		Cancellation of option for orig see
25798 Apr. 6, 1983	"	C. L. + Sons of Bielle, Inc.			Donald E. Graham, et al	1185	894		Lot Washington St.
26123 Apr. 8, 1983	"		A. D. Jr. et al		James A. Cannon	1186	108		Lot 1 Main St. St. Ann
28435 Apr. 29, 1983	"		Asher K. Exec. + Jr.		Duo-Enterprises, a Ken. Pts.	1187	318		3 Tracts
29336 May 6, 1983	"		262 Cannon's Lakes Virgil		Hindman Music Co.	1187	866		Coin Machine Agreement
31022 May 20, 1983	"			William D.	Erick Bridwell, et al	1188	631		.89 Acres
1556 July 14, 1983	"		Mary J. et al		Jay Luther Leonhirth	1192	357		Lot 63 South Valley Lane, Riverdale

# DIRECT or GRANTOR Index to Deeds — Greenville County, S. C.

2  
(4)

Open at Proper Tab according to First Letter or Letters of Name and refer to Buff Sub-Index sheet for page reference.

KEYS PRINTING CO., GREENVILLE, S. C.

FILE NUMBER DATE OF RECORD	GRANTORS FAMILY NAMES	GIVEN NAMES ABCDEFGH	GIVEN NAMES IJKLMNO	GIVEN NAMES PQRSTUVWXYZ	GRANTEES	BOOK	PAGE	No. of Acres	BRIEF DESCRIPTION, LOCATION, ETC. ( Not Warranted )
2497 July 22, 1983	Cannon	A. L.			Wendy S. Hillis et al	1192	865		Lots 8+9 Pinewood Estates
9163 Sept 19, 1983	"			Ray W.	Clarence R. Gallagher et al	1196	480		Lot 21 Green Vale
13518 Oct 25, 1983	"	(a Corp) presided by Leroy Cannon		Valkowagen	First Trust Investment Co. Inc. et al	1199	194	4.58 ac.	July 29
"	"		Leroy	Valkowagen	" "	1199	194		
13516 Oct 25, 1983	"	Exec + Dr. Asher H. et al			First Trust Investment Co. Inc. et al	1199	198	13.36 ac.	Lawson Rd.
14431 Nov 1, 1983	"	Alger L.			Joseph L. Cannon	1199	659		Lots 78+79 Crowland Hall Sec. 3
20049 Dec 23, 1983	"	Exec. Asher Kay et al			Mac Snyder et al	1203	215		Lot 17, Grove Rd. Grove Hills
20549 Dec 30, 1983	"	Alger L.			Ray B. Edwards et al	1203	510	1.43 ac.	Chick Sp. Sp. also Easement
24666 Feb 10, 1984	"			Leroy Realty Inc.	James R. Bury et al	1206	93	2.02 ac.	Cannon Estate, Sec II
26207 Feb 27, 1984	"	Merothy L.			Alger L. Cannon et al	1206	919		Power of Attorney
26206 Feb 27, 1984	"	Alger L.			Merothy L. Cannon et al	1206	927		Power of Attorney
26662 Feb 29, 1984	"	Asher H.			Daniel Dexter Jr. et al	1207	198		Blvd. Lot 14 G.W. Gantt Cr. + Alhambra
27953 Mar 12, 1984	"	Floyd E.			Jo Ann Cannon	1207	966		26 lot 66 Douglas Ave (across road)
28576 Mar 19, 1984	"	Hazel A.			Marvin P. Cannon Jr. et al	1208	434		Power of Attorney
29838 Mar 28, 1984	"	Dr. Asher H. et al			W. W. Hullett Jr.	1209	41		Trust Agreement

over

# DIRECT or GRANTOR Index to Deeds — Greenville County, S. C.

(H1)

Open at Proper Tab according to First Letter or Letters of Name and refer to Buff Sub-Index sheet for page reference.

KEYS PRINTING CO., GREENVILLE, S. C.

FILE NUMBER DATE OF RECORD	GRANTORS FAMILY NAMES	GIVEN NAMES ABCDEFGHIJ	GIVEN NAMES JKLMNO	GIVEN NAMES PQRSTUWXYZ	GRANTEES	BOOK	PAGE	No. of Acres	BRIEF DESCRIPTION, LOCATION, ETC. ( Not Warranted )
30608 Apr 2, 1984	Cannon	DBA	1001 Yokes James	Mike Indri et al	Playtime Amusement Co et al	1209	637		Coin Machine Agreement
31536 Apr 10, 1984	"	Alline G.			Dina Rene Morgan	1210	196		3 Panels
32582 May 11, 1984	"			Thomas William	Frank C. Bridwell et al	1212	439		4 ac. Hwy 14 O'Neil Sp.
31346 May 15, 1984	"	Alger			Louis D. Lemper	1213	420		Lot 70A + 70B Doreland Dr.
31440 May 29, 1984	"	Alger H.			Joseph L. Cannon et al	1213	532	1.42	ac. Woods Rd Chick Sp. Sp.
3438 May 29, 1984	"		Joseph H.		James A. Atsamt	1213	554	1.42	ac. Woods Rd. Chick Sp. Sp.
31888 May 31, 1984	"		John C.	Frank Virginia J. She	Sammy Cannon et al	1214	61		Lot Morgan St (1/4 lot)
3711 July 6, 1984	"			Virginia J.	Ronald D. Byrnes et al	1216	504		Lot K, Hwy 415, Paris King Sec 2
3786 Aug 3, 1984	"			Irent E.	William V. Whitmore et al	1218	663		meade Lot 91, E. Darchester Blvd. Belle
5415 Aug 20, 1984	"	A. D. Jr.	etal		Haywood Holding Co. et al	1219	680		Haywood Holding Co. Affidavit of General Partners' Authority
5415 Aug 20, 1984	"	A. D. Jr.	etal		Haywood Holding Co. et al	1219	682		for Haywood Crossing Ave Affidavit of General Partners' Authority
5416 Aug 20, 1984	"	A. D. Jr.	etal		Development Co. et al	1219	684		Haywood Commercial Development Co Affidavit of General Partners' Authority
6575 Aug 30, 1984	"		Jeanette C.	Efec.	Robert E. Byrnes	1220	546		Lot 44 Sandal St. Danwood
7810 Sept 10, 1984	"		John		Johnny H. Bragg	1221	399		Lot 66 Douglas Ave.
10654 Oct 8, 1984	"	C. L. + Sons Inc.			Palmdale Baptist Church	1223	603		Lot Sherman Park Sec. II
13561 Nov 2, 1984	"	Henry B. Jr.	etal		David C. Spivey	1225	522		Part of Lot 6 + pt lot 7 Company St.



# DIRECT or GRANTOR Index to Deeds — Greenville County, S. C.

Open at Proper Tab according to First Letter or Letters of Name and refer to Buff Sub-Index sheet for page reference.

(I)

FILE NUMBER DATE OF RECORD	GRANTORS FAMILY NAMES	GIVEN NAMES ABCDEFGH	GIVEN NAMES IJKLMNO	GIVEN NAMES PQRSTUWXYZ	GRANTEES	BOOK	PAGE	No. of Acres	BRIEF DESCRIPTION, LOCATION, ETC. ( Not Warranted )
14273 Nov 9, 1984 14854	Cannon	Deidre A. Waller			Bruce C. Cannon J. etal	1226	78		Sub lot 1 Mt. Creek Rd.
Nov 15, 1984 16245	"	Brenda + Millie Armfield etal			Thomas C. Brown	1226	467		Lot 34 Collins Creek Sec 1 pk Park Place
Nov 29, 1984 18507	"	Denny C.			David A. Duzanne	1227	430		pk lots 5+6 Cathy st (AKA Sunn Restrictions Lots 1-489
Dec 19, 1984 18507	"			William etal	Del Norte Estates	1229	236		Restrictions Lots 1-489
Dec 19, 1984 19447	"	Ethel W + Kenneth L.			Del Norte Estates	1229	236		Restrictions Lots 1-489
Dec 31, 1984 "	"			M. Dwyer et al Brian M. Dwyer Bryan Dimitry et al	Charles J. Dwyer "	1230	89 89		pk lot 51 Carter st
21789 Jan. 23, 1985 21789	Cannon	Alline D.			Bradley E. Wooten	1231	652		Acres Lot 7, Needles Ct., Needles Rd. Grove Sup.
Jan. 23, 1985 29666	"	Alline D.			Broadus E. Wooten Church	1231	653		Int. 16.3 Ac. Hwy 257 Augusta Rd. Camilla Park
Apr 4, 1985 36244	"			Janet L. et al	Sabernacle Baptist	1236	439		Int pt Lot 136 Old Eagles Bridge Dr. (Sept. 17, 1985) also lot Dist. Union St, lot 23 Main St E.
38107 June 14, 1985 39467	"	L.D.P. Faquette A.			Jessie C. Johnson Norma W. Sealey et al	1241	806 836		Lot 43, N. Palate Dr. Crestwood In.
June 25, 1985 "	"			Richard O M et al Drewson	Donald R. Sealey "	1242	690 690		pk lot 66 Buckingham Rd. Green Lot Sec. A
39253 June 25, 1985 2227	"			Realty Inc. Gray	Donald J. Lowmy et al	1242	705	2.11 ac.	In original deed to 1076 pg. 475
July 23, 1985 "	"	Denny C.			Richard h. Chapman	1244	604		Sub pk lot 7 Park Place

# DIRECT or GRANTOR Index to Deeds — Greenville County, S. C.

(11)

Open at Proper Tab according to First Letter or Letters of Name and refer to Buff Sub-Index sheet for page reference.

( )

FILE NUMBER DATE OF RECORD	GRANTORS FAMILY NAMES	GIVEN NAMES ABCDEFGH	GIVEN NAMES IJKLMNO	GIVEN NAMES PQRSTUVWXYZ	GRANTEES	BOOK	PAGE	No. of Acres	BRIEF DESCRIPTION, LOCATION, ETC. ( Not Warranted )
3209 July 20, 1985 13871	Cannon	o Clarine			Tommy Alfred Dodd	1245	160		Acres old Chick Spr. Ad. Grubland, old Chick Spr. lot 78 + 79 Sunland Drive
Aug 7, 1985 13830	"		Joseph L.		Linda Ann Cannon	1246	56		
Sept 3, 1985 10875	"	Ethel W. Kenneth			Greenville County	1247	929		Drainage, Logistone Argement Attorney Ad (Hon. Cranbridge Ave) Sec 1 pt lot 48, 49 + pt lot Sec. 4
Sept 30, 1985 12362	"		Marvin	etc	Charles R. Jimmy	1249	766	1.28	Sec 1 pt lot Sec. 2 Improvements, Alterations & Restrictions for 1 pt lot 53 Branlett Rd lot 54, lot crest Sec I lots Houses 3 to 102 Mt. Co. Sec 1
Oct 9, 1985 13916	"		James R.		Reagan James Sec. 2	1250	526		lot 126 Cr 4th Ave. & 12th St. Village Sp.
Oct 22, 1985 14051	"		Joy M.	Donald Robert	Lute Cannon	1251	813		lot 1 National Army Grant
Oct 23, 1985 19663	"			Heroy Volkswagen By atty in pd Mississ. W King	Ronald G. White et al. et.	1251	854	Quit Chain	
Dec 11, 1985 24971	"			William White	Asher K. Cannon	1255	146		lot A + B old Benzie Rd, Simpsonville
Jan 29, 1986 28282	"			Matthew M	The Town of Simpsonville	1258	618		Cement Sp
Mar 3, 1986 35989	"	Bladec			City of Greenville	1260	874		Paul Corner Lane Chick Spr
Apr 30, 1986 21825	"	Dr. etc			Frank E Hunt	1265	356		lot pt. Centre Sp. lot 1, Mill Hwy Centre Sp.
May 15, 1986 29241	"	Charles H.			Gray Cannon Volkswagen et al.	1266	414	Quit Chain	
May 27, 1986 "	"	Keywards L. etc			Dr. Joe Fisher	1267	131		lot 148 Pinecrest
39987	"	Elizabeth				1267	131		
June 2, 1986 40271	"		Mary A. Dr.		Myra C. Kataras Dr.	1267	568		lot 10 Sec A Glenn Farm - 185 + Hwy 29
June 3, 1986	"		Henry Volkswagen		V-Haul Co of S.C.	1267	722		Parcel 1 + 2, old Piedmont Hwy I

# DIRECT or GRANTOR Index to Deeds — Greenville County, S. C.

Open at Proper Tab according to First Letter or Letters of Name and refer to Buff Sub-Index sheet for page reference.

(5)

FILE NUMBER DATE OF RECORD	GRANTORS FAMILY NAMES	GIVEN NAMES ABCDEFGHIJ	GIVEN NAMES JKLMNO	GIVEN NAMES PQRSTUWXYZ	GRANTEES	BOOK	PAGE	No. of Acres	BRIEF DESCRIPTION, LOCATION, ETC. ( Not Warranted )
42193 June 17, 1986	Cannon	Estate gheroy <sup>By Trust</sup> etal			Melvin Lewis Stonell	1268	907		Jerry Rd. Bondy Little Lot 4 = 3.52 acs
42116 June 23, 1986	"	Arnie			Bushy Creek Farm	1269	323	72.52 ac.	Ratville Rd.
4780 Aug 1, 1986	"	Alger			Henry J. Mims Jr.	1272	516	2.75	Chick Spr. Sp Sec 1, Peppertree
18972 Nov 10, 1986	"	SKA Joan D. Watson Joan D. etal			Cecil W. Brown	1280	326		Lot 3 Sundown Circle
19858 Nov. 14, 1986	"	Faye E. etal			Graveland Dell	1280	796		Restrictions
19858 Nov. 14, 1986	"	Bernice J. Dennis etal			" "	1280	796		
19858 Nov 14, 1986	"	Linda etal			" "	1280	796		
" "	"	Alger L. etal			" "	1280	796		
" "	"	Sarahy etal			" "	1280	796		
" "	"	E. Day etal			" "	1280	796		
22323 Dec 3, 1986	"	Bruce C. Jr.			Ronald L. Howard	1282	206		Lot 1 Mt. Creek Rd.
22768 Dec 5, 1986	"	Daley + Julius H. <sup>Jr. etal</sup>			Brown Street Antiques	1282	435		Lot 11. Brown St. Also Int alley
24715 Dec 12, 1986	"	Delgard + Joseph L.			Ann L. Barnes	1283	103		Int Fairview Church Rd.
25295 Dec 16, 1986	"	Allene			Bradley Eugene Wooten	1283	280		Lot 1, S.C. Rd. 541 Cannon Estate
25294 Dec 16, 1986	"	Allene			Jim Renee Morgan	1283	381		Estates Sec. II Lot 22 W. Denzin Rd. Woodmont
26884 Dec 29, 1986	"	A. May			Odysseas G. Hakaras	1284	489		Sec 12 BK 1267 pg 568 Lot 10 Sec A Green farm, for org

# DIRECT or GRANTOR Index to Deeds — Greenville County, S. C.

(51)

Open at Proper Tab according to First Letter or Letters of Name and refer to Buff Sub-Index sheet for page reference.

( )

FILE NUMBER DATE OF RECORD	GRANTORS FAMILY NAMES	GIVEN NAMES ABCDEFGHIJ	GIVEN NAMES KLMNNO	GIVEN NAMES PQRSTUWXYZ	GRANTEES	BOOK	PAGE	No. of Acres	BRIEF DESCRIPTION, LOCATION, ETC. ( Not Warranted )
28333 Jan 6, 1987	Cannon		C. exec		Trust J. W. Clatworthy Testamentary Trust	1285	676		pt lot 52 also part 11 Perry Ave Ballaw
28333 Jan 6, 1987	"		Jeanette C. Exec		J. W. Clatworthy Testamentary Trust	1285	679		Lot 6 + Pt 7 Rutherford St.
28333 Jan 6, 1987	"		Jeanette C. Exec		J. W. Clatworthy Testamentary Trust	1285	682		Lot Cedar Ln Rd.
28333 Jan 6, 1987	"		Jeanette C. Exec		J. W. Clatworthy Testamentary Trust	1285	685		Lot Branwood St + Old Woodside Ave Lot Woodside Ave Int wall also
28333 Jan 6, 1987	"		Jeanette C. Exec		J. W. Clatworthy Testamentary Trust	1285	688		Lot Woodside Ave (now Perry Ave)
28333 Jan 6, 1987	"		Jeanette C. Exec		J. W. Clatworthy Testamentary Trust	1285	691		Lot Woodside Ave (now Perry Ave)
28333 Jan 6, 1987	"		Jeanette C. Exec		J. W. Clatworthy Testamentary Trust	1285	694		Pt Lot 49 Perry Ave.
28333 Jan 6, 1987	"		Jeanette C. Exec		J. W. Clatworthy Testamentary Trust	1285	697		Lot 9 Woodside Ave (now Perry Ave)
29164 Jan 6, 1987	"	W. Vite	Jeanette		J. W. Clatworthy Testamentary Trust	1285	700		Lot 8 Branwood
31330 Jan 12, 1987	"	Delgard + et al	J. L.		Ann L. Ramo	1286	114		parcel Fairview Church Rd. pk 734 pg 239
28781 Jan 30, 1987	"	Naris B			King Acres Inc	1287	474		Restrictions farming see deed pt
44551 Mar 19, 1987	"		Larry Volkswagen		Max E. Snyder	1290	831		pt lot 19 White Horse Rd. Inc
44806 Apr 21, 1987	"	Edhel + et al for Delgard G. Conner et al	Remith		Greenville County	1293	60		Drainage Assistance Agreement
44803 Apr 21, 1987	"	Delgard	J. L.		Joan Lobe	1293	90		10.48 ac Fairview Church Rd.
44803 Apr 21, 1987	"	514 Delgard G Delgard +	J. L.		Del R. Inale	1293	92		2.0 ac Fairview Church Rd.

# DIRECT or GRANTOR Index to Deeds — Greenville County, S. C.

REG. U. S. PAT. OFFICE *Chas McCott* County Indexes Since 1888 An Identifying Trade Mark

Open at Proper Tab according to First Letter or Letters of Name and refer to Buff Sub-Index sheet for page reference.

COTT FAMILY NAME INDEX No. 75 © 1949 MADE BY THE COTT INDEX COMPANY, COLUMBUS, OHIO SOLD BY PHOTO COPY SUPPLY, MAULDIN, S. C.

(R)

FILE NUMBER DATE OF RECORD	GRANTORS FAMILY NAMES	GIVEN NAMES ABCDEFGHIJ	GIVEN NAMES JKLMNO	GIVEN NAMES PQRSTUVWXYZ	GRANTEES	BOOK	PAGE	No. of Acres	BRIEF DESCRIPTION, LOCATION, ETC. ( Not Warranted )
53308 June 3, 1987	Cannon	Bruce C Jr.	etal		Wedgwood Place <sup>Sec II</sup>	1296	509		Amendments to Building Restrictions & Protective Covenants for this see Deed Bk 1232 pg 474
" "	"	Nede J. etal			" "	1296	509		
57977 June 26, 1987	"	Ashley Kay	In situ		Jerry Cannon Volkswagen	1298	434		Lot 17 Deer Rd. Court 24
58541 June 30, 1987	"	Ashley R	In situ		Sentry Car Inc.	1298	628		Lot Grove Rd.
6650 Aug 5, 1987	"	Delgard			Joseph Lobe etal	1301	797	2.0 ac	Fairview Church Rd
9291 Aug 21, 1987	"	Catherine			Nancy C. Cannon Jr.	1303	144		Phase one Lot 223 Hunterwood Sec II
9706 Aug 25, 1987	"		L. Parr Linda		Peter W. Calogides etal Sun Union Home Loan Corp	1303	328		Deeded to Sun Union Home Loan Corp Lot 78+79 Crowland Dale
10939 Sept 1, 1987	"		J. Dennis + Virginia	m.	Sun Union Home Loan Corp	1304	05		Lot 71 Crowland Dale Sec 3
11270 Sept 2, 1987	"	Algeri			Greenville County	1304	148		Drainage Assistance Agreement
11843 Sept 4, 1987	"		Linda P.		B+H. pts	1304	47		Lot pt lot 4 Village Green
15716 Sept 30, 1987	"	Alexander Fay III		Susan F	Martha Jean Rouse etal	1306	387		Lot 4
24358 Nov 20, 1987	"		James R.		John P. DeHay etal	1310	958		Lot 55 West Oak Court, all right of James + Reginald Lot 2 pt of 50 ft strip above
29896 Dec 30, 1987	"	Delgard			Kevin Lobe etal	1314	112		
29904 Dec 30, 1987	"	Delgard			Rachel O McCalla	1314	114	0.47 ac	plat Bk. 156 pg 38
29903 Dec 30, 1987	"	Delgard			Rachel O McCalla	1314	115		156 pg 38 R/W for James + Reginald plat Bk.
29902 Dec 30, 1987	"		Joseph L.		Delgard W. Cannon	1314	116	0.95 ac	Lot 14

# DIRECT or GRANTOR Index to Deeds — Greenville County, S. C.

(K1)

REG. U. S. PAT. OFFICE *ChumCott* County Indexes Since 1888 An Identifying Trade Mark

Open at Proper Tab according to First Letter or Letters of Name and refer to Buff Sub-Index sheet for page reference.

COTT FAMILY NAME INDEX No. 75 © 1949  
MADE BY THE COTT INDEX COMPANY, COLUMBUS, OHIO  
SOLD BY PHOTO COPY SUPPLY, MAULDIN, S. C.

FILE NUMBER DATE OF RECORD	GRANTORS FAMILY NAMES	GIVEN NAMES ABCDEFGHIJ	GIVEN NAMES JKLMNOPQ	GIVEN NAMES RSTUVWXYZ	GRANTEES	BOOK	PAGE	No. of Acres	BRIEF DESCRIPTION, LOCATION, ETC. ( Not Warranted )
29905 Mar 30 1987	Cannon	Dalgaard			Joseph L. Cannon	1314	135	1.61	ac. Watson Rd.
29907 Mar 30 1987	"	Dalgaard AKA, Omin Laura			Joseph L. Cannon	1314	136		less tract lot plat of property of Joseph Cannon
35045 Feb 11 1988	"	Omin S.			David R. Stone	1317	41		lot 67, 68 + 66 Hill St.
36107 Feb 22 1988	"	Fred W. Cannon D. Vite et al			Edward G. Cannon et al	1317	564	2.00	ac. Edith Dr. Near Creek
42070 Mar 22 1988	"	Dalgaard D. Vite et al			Barbara Paula Nees	1319	949	0.95	ac. Near Fountain Dr
44374 Mar 31 1988	"	Dalgaard			Claude W. Davis et al	1320	769		lot 7 Jug Factory Rd.
44374 Apr 11 1988	"	G. Cannon Joseph L.			Jeff Lobe	1321	663	1.61	ac. tract Watson Rd. also
46194 Apr 14 1988	"	Edward Ray E et al			W. E. Cannon	1322	89	7.00	ac. Edith Dr. Near Creek
53914 Apr 27 1988	"		AKA Tina L. Liburdy	Tina L.	Richard J. Liburdy	1323	185		Mauldin Int lot 8 Pleasant Dr.
56657 Apr 6 1988	"			Lusian	Fay Alexander Cannon III et al	1327	320		Limited Power of Attorney
58589 Apr 21 1988	"	Sale M. Cannon James Raymond			Steven D. Edward	1328	854		lot 25 Geneva Lee Pecan Grove
93988 Apr 30 1988	"	Marie B. Curtis			Charles L. Cannon et al	1330	56		lot 29 Redford Dr. Northwood
10368 Aug 22 1988	"	Bew Cheryl			Donald J. Raven	1335	752		lot 3 O'Neil Ave. City View
10368 Aug 23 1988	"	Deborah			Walton David Cannon	1335	799		Mauldin lot 43 Woodledge Sec 1
10368 Aug 26 1988	"		Waltswagen Inc.	Beroy	Mac E. Snyder	1336	194		Grave Hill lot 17 Grove Rd. Cantl. Sp.

# DIRECT or GRANTOR Index to Deeds — Greenville County, S. C.

REG. U. S. PAT. OFFICE *Chas McCott* County Indexes Since 1888 An Identifying Trade Mark

Open at Proper Tab according to First Letter or Letters of Name and refer to Buff Sub-Index sheet for page reference.

COTT FAMILY NAME INDEX No. 75 © 1949  
MADE BY THE COTT INDEX COMPANY, COLUMBUS, OHIO  
SOLD BY PHOTO COPY SUPPLY, MAULDIN, S. C.


(L)

FILE NUMBER DATE OF RECORD	GRANTORS FAMILY NAMES	GIVEN NAMES ABCDEFGHIJ	GIVEN NAMES KLMN	GIVEN NAMES OPQRSTUVWXYZ	GRANTEES	BOOK	PAGE	No. of Acres	BRIEF DESCRIPTION, LOCATION, ETC. ( Not Warranted )
10641 Aug 29, 1988 13452	Cannon				Smith approved Methodist Episcopal Church	336	351	1.5/100 =	Lot #73 Weston St. Forest
Sept 14, 1988 24322	"				Eddie B. Cannon	338	12		Lot 80 Sec 2 Dogwood
Nov 17, 1988 26894	"				Mac E. Snyder	344	583	13.361 ac	Laurel Rd.
Dec 5, 1988 "	"	Eddie B +	Kate F.	etal	Jane C. Taylor	346	71	2 ac	Lot 446 Sec 2 Abney Mills
Dec 12, 1988 13031	"	Wale P.				346	71		
Dec 30, 1988 4710	"			David Walter	Elizabeth Hope Payne	346	711		Lot 43 Woodledge Sec I, Mauldin
Feb 1, 1989 7412	"			J. Reedy Jr. Sury	Mac E. Snyder	348	749		Also 1.49 ac. W. Georgia Rd. Cannon Rd. Lot 1, 10, 15 Cannon Estate Sec II
Feb 26, 1989 5868	"	Fay A. III United States Bankruptcy Court		Lewisa	Joseph Ferreira Amarel	351	701		Chick Lot 24 Standale Manor, Standale
Mar 1, 1989 1375	"	Clarence O. etal			United States Bankruptcy Court etal	353	455		Bankruptcy Petition Phase I Lot 121 Imprest Drive Deerpark
Mar 2, 1989 14279	"	Cheri B + Lawrence		R. Alan	Kevin C. Grant etal	354	396		Phase II Lot 16 + 17 Oakin Street
Apr 4, 1989 18467	"	Jr. Henry C. Nyx Blackwell, etal			Veretta Cannon etal	354	803		Phase III Lot 223 Hunter Woods Sec II
Apr 28, 1989 22506	"				Catherine R. Cannon	358	42		
May 24, 1989 23519	"			James H. AKA Marguerite B. Murphy	James A. Shanmull	360	310		Lot 1 + 2 Edward Forest Sec 2
May 31, 1989 41423	"			Marguerite B.	Hatcher H. Kirkland	362	685	.90 ac	Main St Robertson St. Rolling Acres Lot 24 + 25 also Lot 26
Sept 14, 1989	"				Heyward D. Cannon	363	192		
	"				Marcus L. Cannon	393	257		Lot 63 Wedgfield Sec IV

# DIRECT or GRANTOR Index to Deeds — Greenville County, S. C.

(L1)

REG. U. S. PAT OFFICE *Chas McCott* County Indexes Since 1888 An Identifying Trade Mark

 Open at Proper Tab according to First Letter or Letters of Name and refer to Buff Sub-Index sheet for page reference.

COTT FAMILY NAME INDEX No. 75 © 1949  
MADE BY THE COTT INDEX COMPANY, COLUMBUS, OHIO  
SOLD BY PHOTO COPY SUPPLY, MAULDIN, S. C.

FILE NUMBER DATE OF RECORD	GRANTORS FAMILY NAMES	GIVEN NAMES ABCDEFGHIJ	GIVEN NAMES JKLMNO	GIVEN NAMES PQRSTUVWXYZ	GRANTEES	BOOK	PAGE	No. of Acres	BRIEF DESCRIPTION, LOCATION, ETC. ( Not Warranted )
43288 Sept 26, 1989	Cannon	A. D. J.			Nancy M. Eakew	1374	265		Lot Crescent Ave
44243 Oct 2, 1989	"	A. N. J.			Brian A. Search <i>et al</i>	1374	831		Alta Vista Lots 26 + 27 Crescent Ave.
46034 Oct 12, 1989	"	By master	Charles B. Simmons Jr.		Roger J. Case	1375	945		J. L. Coleman Estate Lots 1, 2, 12, 13 + 14 Sub for S. Wille
49469 Nov 4, 1989	"	SA Helgard SA Helgard	Joseph P. Helgard Joseph P. Helgard		Michael A. Furst <i>et al</i>	1377	919		Lot 116 Westwood South Side
51908 Nov 16, 1989	"	Dorothy R.			Keith Johnson <i>et al</i>	1379	916		W. W. Moreland Circle Lot 81 Langford St. Phil Sp. Sp.
58094 Dec 28, 1989	"		Estate of P. R. Matheson		Mary A. Cannon	1383	649		Lot 10 Deed of Distribution, lot 9 + pt
58095 Dec 28, 1989	"		Mary A <i>et al</i>		Dr. A. D. Dineen Jr.	1383	651		Lot 9 + pt lot 10 The Glenn Farm Butler Sp.
	"		James A <i>et al</i>			1383	651		