

DIRECT or GRANTOR Index to Deeds — Greenville County, S. C.

REG. U. S. PAT OFFICE *Chas. McCorkle* County Indexes Since 1888 An Identifying Trade Mark

Open at Proper Tab according to First Letter or Letters of Name and refer to Buff Sub-Index sheet for page reference.

COTT FAMILY NAME INDEX No. 75 © 1949
MADE BY THE COTT INDEX COMPANY, COLUMBUS, OHIO
SOLD BY WALKER, EVANS & COGSWELL CO., CHARLESTON, S.C.

(A)

FILE NUMBER	DATE OF RECORD	GRANTORS FAMILY NAMES	GIVEN NAMES ABCDEFGH	GIVEN NAMES IJKLMNO	GIVEN NAMES PQRSTUWXYZ	GRANTEES	BOOK	PAGE	No. of Acres	BRIEF DESCRIPTION, LOCATION, ETC. (Not Warranted)
18176	Feb. 3, 1915	Butler			Mabry R Gillespie	Hope J. Culpappes	1014	128		Shoe Ave. unnumbered lot "Lake "Lake Shoe Ave."
18177	Feb. 3, 1915	"			Mabry R Gillespie	Hope T. Culpappes	1014	133		lot 24 Lake Shoe Ave. Baptist Church, O'Neal T. lot 5 Millard Hill, near Millard
19021	Feb. 13, 1915	"	Douge R			Bruna Butler	1014	610		"Dothwood Hills" lot 53 Old Burnside Rd
22278	Mar. 31, 1915	"			Margie + William	Wm Goldsmith Co.	1016	72		
24543	Apr. 23, 1915	"	A. + M.		Marcia	Did. Geo. J. + R. Asom	1017	258		Real Property Agree. Petition
24524	Apr. 23, 1915	"				Greenville County	1011	301		Petition
26229	May 12, 1915	"			Robtson R.	Nancy P. Butler	1018	125		General Power of Atty. "Happy Valley Farm"
28014	May 30, 1915	"				Amatha O'Neil Butler	1014	86		1/2 lot 100 Lake West Rd
28571	May 30, 1915	"				Amatha O'Neil Butler	1014	87		Part tract 6 = " Lake
30200	Jun. 20, 1915	"			Mary H.	Walter W. Butler et al.	1020	151		Lot Nemour Ave
30199	Jun. 20, 1915	"			Mary H.	Mary Butler Farmer	1020	152		Lot less pt. James Rd
30178	June 20, 1915	"			Mary H.	Walter W. Butler	1020	153		Part lot less pt.
4491	July 1, 1915	"			James	Did. Geo. J. + R. Asom	1020	637		Real property Agree.
6728	Aug. 19, 1915	"			Spirit Venture	Greenville County	1022	253		Dedicated Rd. R/W Petition from D'ville to Woodruff
9971	Sept. 11, 1915	"	Childs		Antha Jean	Beatrice Jackson Childs	1024	74	5	Over Woodruff Rd. Austin T.P.
	Oct. 14, 1915	"	Blanche P.		W. F.	Jamie Montgomery et al	1025	775	0.58	Acres S.C. Hwy 290 O'Neal T.P.

DIRECT or GRANTOR Index to Deeds — Greenville County, S. C.

(A)

REG. U. S. PAT. OFFICE *Chas McCott* County Indexes Since 1888 An Identifying Trade Mark

Open at Proper Tab according to First Letter or Letters of Name and refer to Buff Sub-Index sheet for page reference.

COTT FAMILY NAME INDEX No. 75 © 1949 MADE BY THE COTT INDEX COMPANY, COLUMBUS, OHIO SOLD BY WALKER, EVANS & COGSWELL CO., CHARLESTON, S.C.

FILE NUMBER DATE OF RECORD	GRANTORS FAMILY NAMES	GIVEN NAMES ABCDEFGH	GIVEN NAMES IJKLMNO	GIVEN NAMES PQRSTUWXYZ	GRANTEES	BOOK	PAGE	No. of Acres	BRIEF DESCRIPTION, LOCATION, ETC. (Not Warranted)
9970 Oct. 14, 1975	Butler	Blanche P.	x	W. J.	James F. Butler	1025	776	0.22	Small Tr. Acres S.C. Hwy. 290
9969 Oct. 14, 1975	"	Charles E.			Gemma W. Fair, et al	1025	777		Lot 46 Deering Place Sec. I
1251 Oct. 14, 1975	"	Wesley			Wesley	1027	220		" Druid Hills" Lot 10 Pine Lane
13741 Nov. 24, 1975	"	Charles E.			Charles R. Jamnport, et al	1027	634		" Ferncreek" Lot 9 Fluncent Ct.
13929 Nov. 24, 1975	Butler	Loretta C. + Roy	Stanford		Jasper Bruce King II	1027	730		Settlement Rd. Louis mtn. 1. Bates Tr
14345 Dec. 2, 1975	"		Vanture		Marya C. Bagwell	1027	969	2.88	near Palham Rd. Butler Tp. Acres = Inact 2 Hyland Rd.
14870 Dec. 8, 1975	"		John		Loretta + Roy Stanford	1023	315		Parcel near pt.
16963 Jan. 2, 1976	"	Gaddy			Nina W. Butler	1024	688		Parcel Co. also cont. par. prop. Grille Tp. Lots 30 + 32 Nassau St. Richland
16965 Jan. 2, 1976	"	Gorace			Nina W. Butler	1024	689		Parcel Co. also cont. par. prop. Lots 30 + 32 Nassau St. Richland
16964 Jan. 2, 1976	"				Nina W. Butler	1024	690		Lots 30 + 32 Nassau St. Richland
"	"				"	1024	690		Parcel Co. also cont. par. prop. Grille Tp.
18154 Jan. 16, 1976	"	Charles E.	Builders, Inc.		Warren L. Jordan, et al.	1030	320		" Bismum Woods" Lot 8 Bismum Ct.
18272 Jan. 17, 1976	"	Charles E.			Maurice G. Parker, et al.	1030	364		" Bismum Woods" Lot 22 Bismum Ct.
18174 Jan. 17, 1976	"				N. J. Morrison	1030	316		Lot near pt.
2211 Mar. 2, 1976	"	Charles W.			Lacy P. Bassett, et al.	1032	396		(Smith St.) Lot 7 Bullwoggy St.
23498 Mar. 16, 1976	"	Albert A. + Marcia M.			Richard D. Lewis, et al.	1033	125		" Mossfield Park" Sec II Lot 79 Emfield Way

DIRECT or GRANTOR Index to Deeds — Greenville County, S. C.

(B-1)

REG. U. S. PAT. OFFICE *Chas McCott* County Indexes Since 1888 An Identifying Trade Mark

Open at Proper Tab according to First Letter or Letters of Name and refer to Buff Sub-Index sheet for page reference.

COTT FAMILY NAME INDEX No. 75 © 1949
MADE BY THE COTT INDEX COMPANY, COLUMBUS, OHIO
SOLD BY WALKER, EVANS & COGSWELL CO., CHARLESTON, S.C.

FILE NUMBER DATE OF RECORD	GRANTORS FAMILY NAMES	GIVEN NAMES ABCDEFGHIJ	GIVEN NAMES JKLMNO	GIVEN NAMES PQRSTUVWXYZ	GRANTEES	BOOK	PAGE	No. of Acres	BRIEF DESCRIPTION, LOCATION, ETC. (Not Warranted)
18252 Jan. 7, 1917	Butler	Charles E.	Charles E.	Charles E. Butler, Jr., Butler, Inc.	Robert D. Peterson ^{etal}	1049	302		Sec. VIII Lot 285 Newberry Place
21897 Feb. 18, 1917	"	Charles E.	Charles E.	Butler, Inc.	Dallas Jean Schaf ^{etal}	1051	269		Del Note East Lot 73, Del Note Rd.
22087 Feb. 22, 1917	"	Gordon			William Carl Walker	1051	387	Int. 28.95	Acc. O'Neal Tp.
22086 Feb. 22, 1917	"			Thomas B.	William Carl Walker	1051	388	Int. 28.95	Acc. O'Neal Tp.
22093 Feb. 23, 1917	"	Frank	+	Ruth E. ^{etal}	William Carl Walker	1051	404	Int. 28.95	Acc. O'Neal Tp.
"	"	Dewey	+	Paul H. ^{etal}	" "	1051	404		
24244 Mar. 15, 1917	"		Indiv., Exec + Jr.	Isaac B.	Martha Mattie Latimer	1052	664	10	Butler East Acc. Rev. Thomas B.
24245 Mar. 15, 1917	"		Indiv., Exec + Jr.	Isaac B.	Daniel C. Butler	1052	665	30	Butler East Acc. Rev. Thomas B.
24246 Mar. 15, 1917	"		Indiv., Exec + Jr.	Isaac B.	Isaac B. Butler, ^{Indiv.}	1052	666	30	Acc. Fork Shoals Rd.
24247 Mar. 15, 1917	"		Indiv., Exec + Jr.	Isaac B.	Thomas Marion Butler	1052	667	26.5	Acc. Oaklawn Sp.
24248 Mar. 15, 1917	"		Indiv., Exec + Jr.	Isaac B.	Martha Mattie Latimer	1052	668	21.2	Acc. Fork Shoals Rd.
24249 Mar. 15, 1917	"		Indiv., Exec + Jr.	Isaac B.	John J. Butler	1052	669	10.60	Acc. Dunlin Sp.
24250 Mar. 15, 1917	"		Exec + Jr.	Isaac B.	Isaac B. Butler, ^{Indiv.}	1052	670	10	Thomas B. Butler East Acc. Cav Inact C. D. Rev.
24251 Mar. 15, 1917	"		Indiv., Exec + Jr.	Isaac B.	John J. Butler	1052	671	21	Acc. Dunlin Sp.
24252 Mar. 15, 1917	"		Indiv., Exec + Jr.	Isaac B.	Daniel C. Butler	1052	672	10	Butler East Acc. Rev. Thomas B.
24698 Mar. 18, 1917	"	Charles E.		Blair, Inc.	Clark E. Nelson ^{etal}	1053	16		Sec. VI Lot 57 Newberry Place

DIRECT or GRANTOR Index to Deeds — Greenville County, S. C.

8
(c)

REG. U. S. PAT OFFICE *Chas McCott* County Indexes Since 1888 An Identifying Trade Mark

Open at Proper Tab according to First Letter or Letters of Name and refer to Buff Sub-Index sheet for page reference.

COTT FAMILY NAME INDEX No. 75 © 1949
MADE BY THE COTT INDEX COMPANY, COLUMBUS, OHIO
SOLD BY WALKER, EVANS & COGSWELL CO., CHARLESTON, S.C.

FILE NUMBER DATE OF RECORD	GRANTORS FAMILY NAMES	GIVEN NAMES ABCDEFGH	GIVEN NAMES IJKLMNO	GIVEN NAMES PQRSTUVWXYZ	GRANTEES	BOOK	PAGE	No. of Acres	BRIEF DESCRIPTION, LOCATION, ETC. (Not Warranted)
24839 Mar. 21, 1977	Butler	Francis			Marilyn H. Julio Comm	1053	83		St. "North Hills" cont. pt. lot 101 Mc Donald
24951 Mar. 22, 1977	"	Allie Mae			Berea Public Service Dist	1053	191		Right of Way
27458 Apr. 14, 1977	"			John T. Smo. + Exec. & Tr.	Wesley B. Butler	1054	600	10.60	Acc. Dunblin Tp
27457 Apr. 14, 1977	"			John T.	Wesley B. Butler	1054	601	21	Acc. Dunblin Tp.
28005 Apr. 19, 1977	"	Ann Doris S. Lindsey Smo		5-4-84 #34569	City of Greer et al	1054	893		Real Property Agree. "Deveney Place" Sec. I lot 78 Longstreet Dr.
28487 Apr. 22, 1977	"	Charles			Richard Wayne Hart	1055	193		Place" Sec. I lot 48 Haddock Lane Deveney
31047 May 10, 1977	"	Charles E.			Michel R. Deveney et al	1056	652		St. Inn 1/2 Int. lot 15 Barrett St
4426 Jul. 20, 1977	"			C & Roy C.	Nancy B. Butler Smo	1060	869		Right of Way "Vandy Val" Sec I lot 68, Old Dunham Bridge
7756 Aug 9, 1977	"			Maggie William by Frank P. McSaban, Jr. Master	Parker Sewer & Fire Dev.	1062	186		"Hallyton Ave." Sec. I lot 8 Paper Mt. Rd.
9345 Sept 8, 1977	"			Linda Ray	Sec. of Housing & Urban	1064	371		Sec. IV part 2" lot 138 Chapman Rd. "Chanticleer Creek" Sec I, Map 3
9681 Sept. 22, 1977	"	Charles E. Bedra, Inc.			Jimmy R. Gater, et al et al	1065	303		lot 45 Sugar Creek Rd. "Sugar
10323 Sept. 26, 1977	"			Mary M. & William A.	A. Milford Dodson, Jr.	1065	446		lot 6 Nora Dr. "Bruce Hgts." O'Neal Jr.
11974 Sept. 30, 1977	"			Fernestina J. & Richard J.	John S. Riley, et al	1065	938		Int. lot 5, Milford Dr.
12240 Oct. 14, 1977	"			Larry D. now Brenda B. Lindsey	Paul W. Smith, et al	1066	756		Place "Sec I lot 10 Longstreet Dr. "Deveney
12468 Oct. 19, 1977	"	Brenda			Charles R. Lindsey	1066	476		
12468 Oct. 21, 1977	"	Charles E. Bedra, Inc.			Engene C. Covington, Jr. et al	1067	127		

DIRECT or GRANTOR Index to Deeds — Greenville County, S. C.

8
(C-1)

REG. U. S. PAT. OFFICE *Chas McCott* County Indexes Since 1888
An Identifying Trade Mark

Open at Proper Tab according to First Letter or Letters of Name and refer to Buff Sub-Index sheet for page reference.

COTT FAMILY NAME INDEX No. 75 © 1949
MADE BY THE COTT INDEX COMPANY, COLUMBUS, OHIO
SOLD BY WALKER, EVANS & COGSWELL CO., CHARLESTON, S.C.

FILE NUMBER DATE OF RECORD	GRANTORS FAMILY NAMES	GIVEN NAMES ABCDEFGHIJ	GIVEN NAMES JKLMNO	GIVEN NAMES PQRSTUVWXYZ	GRANTEES	BOOK	PAGE	No. of Acres	BRIEF DESCRIPTION, LOCATION, ETC. (Not Warranted)
14199 Nov. 7, 1977	Butler	Carlene M.	James H.		Helen H. Ross, et al	1068	2		"Botany Woods" Sec. I Butler Tp. Lot 210 Hiawatha Dr.
18973 Dec. 22, 1977	"			et al Robert Lee	Richard W. Locke	1070	623		Lot 67 Willard St. Olney Mill, Poinsett Plant
"	"			H. et al	"				
"	"			Willie Mae	"	1070	623		
20623 Jan. 10, 1978	"	Anne B	+	Sadel	Greenville County	1071	687		9 Way Partition Dedicated Road Right Place "See I"
21682 Jan. 20, 1978	"	Charles E.	Bldrs. Inc.		William S. Hummers, III	1072	288		Lot 53 Paddock Lane "Dwinger" "Thomas B. Butler Est."
21968 Jan. 24, 1978	"		Isaac B.		Mildred Elaine Shirley	1072	482	10	Acc. Cor. Tracts C & D "Thomas B. Butler Est."
21969 Jan. 24, 1978	"		Isaac B.		Mildred Elaine Shirley	1072	483	30	Acc. Fork Shoals Rd. "Thomas B. Butler Est."
21970 Jan. 24, 1978	"		Isaac B.		Mattie DeLore Hardy	1072	484	10	Acc. Cor. Tract C & D.
21967 Jan. 24, 1978	"		Isaac B.		Emma Margaret Butler	1072	485	10.60	Acc. Dunblin Tp. Ella Cor. Shaw Est."
21966 Jan. 24, 1978	"		Isaac B.		Emma Margaret Butler	1072	486	21	Acces Dunblin Tp. "Thomas B. Butler Est."
28754 Jan. 24, 1978	"		Isaac B.		Mattie Delores Hardy	1072	487	21.2	Acces Fork Shoals Rd. Horiz. Property Regime Unit H-2 Town Park of Greenville S.C.
28633 Mar. 30, 1978	"	Charles E.	Bldrs, Inc.	et al	Raymond S. Reid, et al	1076	211		
29496 Mar. 30, 1978	"		Linda Alexander		Haddy S. Mullinar	1076	185		Dist. Lot 81, Victor Monaghan Mills Sec. III Sec. III. 8' Ville Austin Tp.
29967 Apr. 6, 1978	"			Thomas H.	Helen D. Knight, et al.	1076	650		Lot 288 Capewood Rd. "Westwood"
30181 Apr. 11, 1978	"	Doris Mobley			Ellerton Poultry Co. Inc. a Ha. Corp.	1076	902		Lot 13 Happy Valley Farms Butler Tp.
Apr. 12, 1978	"		Joint Venture		Diegfried Mayer, USA	1076	978		Lot Pelham Rd.

DIRECT or GRANTOR Index to Deeds — Greenville County, S. C.

REG. U. S. PAT. OFFICE *Chas McCott* County Indexes Since 1888 An Identifying Trade Mark

Open at Proper Tab according to First Letter or Letters of Name and refer to Buff Sub-Index sheet for page reference.


COTT FAMILY NAME INDEX No. 75 © 1949
MADE BY THE COTT INDEX COMPANY, COLUMBUS, OHIO
SOLD BY WALKER, EVANS & COGSWELL CO., CHARLESTON, S.C.

(D)

FILE NUMBER	DATE OF RECORD	GRANTORS FAMILY NAMES	GIVEN NAMES ABCDEFGHIJ	GIVEN NAMES KLMNOP	GIVEN NAMES QRSTUVWXYZ	GRANTEES	BOOK	PAGE	No. of Acres	BRIEF DESCRIPTION, LOCATION, ETC. (Not Warranted)
30390	April 14, 1978	Butler	Edward L. Margout M.		<i>Cancelled 9-20-78 # 9115 Sat BK 61-215</i> <i>Donnie S. Tankersley</i> <i>RMC</i>	First Federal S. & P. Assn.	1077	189		Real Prop. Acres.
30390	April 14, 1978	"	Harmell		<i>Cancelled</i> <i>Donnie S. Tankersley</i> <i>RMC</i>	First Federal S. & P. Assn.	1077	190		Real Prop. Acres.
"	"	"	Galasa Ann		2-24-86 # 27688 St. Bk. 93-1011			1077	190	
32359	May 1, 1978	"	Nellie J. + By S. W. Roberts, Indis. & Exs.		Stevens S.	Nicki B. Cloninger, et al	1078	211		Hartt Jr Lot 55 Rocky Knoll Dr. "Pecan Terrace"
33049	May 5, 1978	"	Builders, Inc.		<i>Estate of</i> <i>Maloy R. J.</i>	James E. Malone	1078	695		25 Lots Lake Shore Acres
342	July 5, 1978	"	Charles E.			Charles E. Butler, et al	1082	561		Lot 4 Roper Mt. Rd. "Hollyton" Place Sec. I
663	July 7, 1978	"	d/b/a Charles E. Butler Bldrs.			David C. Jones, et al	1082	709		Lot 80 Longstreet Dr. "Deminger"
5459	Aug. 18, 1978	"			J. J.	Mauldin Cables in Associates	1085	648		Easement Place "Sec. I"
6326	Aug. 28, 1978	"	D/B/A Charles E. Butler Bldrs.			James W. Pursifull, et al	1086	167		Lot 79 Longstreet Dr. "Deminger"
6538	Aug. 29, 1978	"	Blanche B. + W. F.			James Montgomery Morgan	1086	308	.21	Acc. Regime
7191	Sept. 1, 1978	"	Charles E. Bldrs Inc.			Charles G. Fowler	1086	675		Unit 1-H Town Park Horiz Prop.
8780	Sept. 18, 1978	"	Charles E. Bldrs, Inc.			Marion S. Cralley, et al	1088	40		Lot 1 Pelham Rd. "Binnam Woods" Hqts.
11034	Oct. 6, 1978	"	<i>(By Harry G. Walker, Executor)</i>		Est. of Virgil Neil	J. Earle Forrester, et al	1089	414		Lots 12 + 13 Grove Rd. "Langley Valley Ests." West Round Hill Rd.
11839	Oct. 13, 1978	"	Jala B.			William G. Morris, Jr. et al	1089	914		Lot 122 + pt. lot 121 "Green Park"
14526	Nov. 9, 1978	"	Buy Master - Frank P. M ^{rs} Howan, Jr.			Secretary of Housing + Urban Dev.	1091	532		Lot 134 Grosby Circle "Paramount"
14864	Nov. 13, 1978	"	Betty N.		Willie E.	A + P Technical Services, Ltd	1091	719		Lot Pelham Rd.
		"	a Pts. Joint Ventures,							

DIRECT or GRANTOR Index to Deeds — Greenville County, S. C.

(D-1) REG. U. S. PAT. OFFICE *Chas McCott* County Indexes Since 1888 An Identifying Trade Mark

 Open at Proper Tab according to First Letter or Letters of Name and refer to Buff Sub-Index sheet for page reference.

COTT FAMILY NAME INDEX No. 75 © 1949
MADE BY THE COTT INDEX COMPANY, COLUMBUS, OHIO
SOLD BY WALKER, EVANS & COGSWELL CO., CHARLESTON, S.C.

FILE NUMBER DATE OF RECORD	GRANTORS FAMILY NAMES	GIVEN NAMES ABCDEFGHIJ	GIVEN NAMES KLMNO	GIVEN NAMES PQRSTUVWXYZ	GRANTEES	BOOK	PAGE	No. of Acres	BRIEF DESCRIPTION, LOCATION, ETC. (Not Warranted)
16053 Nov. 22, 1978	Butler			Joint Venture	Span-America, Inc.	1092	500		Lot. Pelham Rd.
17817	"								Gville Tp.
Dec. 12, 1978	"			Johnnie B.	Regina S. Hilstrap	1093	578		Int. Lot 4 Hollywood Cir. "Hollywood"
18768	"								"Augusta Acres" Grant Tp
Dec. 21, 1978	"	Gertrude D.			James M. Butler	1094	148		Int. Lot 123 Meadows Ave.
30327	"			1-4-84 <i>cancelled</i>	<i>20883 & B/C 83-1317</i>				
Apr. 18, 1979	"	Harriet G.		James G. <i>James & Inheritance</i>	S. C. Natl Bank	1100	782		Real Prop Agree.
34720	"								
May 25, 1979	"			Steven S. <i>et al</i>	Gregory D. Terrell, et al	1103	332		Lot 8
"	"			<i>et al</i>	"	"	"		
"	"			Richa G.	"	"	"		
36573	"								
June 11, 1979	"	Charles E. Builders, Inc.			Citizens Builder Mart. Inc.	1104	468		Lot 5 Roper Mt. Rd. "Hollyton"
38137	"	By Billie G. Tax Collector,		George F. Miller					
June 22, 1979	"			Juanita G.	William M. Dickson, III	1105	345		Lot Bernie St.
622	"	By Master Frank P. McLowan, Jr.							
July 6, 1979	"	Charles E. Bldrs. Inc.			Citizens Bldrs. Mart. Inc.	1106	272		Lot 7 Roper Mt. Rd. "Hollyton"
923	"	Pool							Tigerville Rd.
July 9, 1979	"	Blanche	+	W. F.	Joe Daniel Revis, et al	1106	375		Tract also int. Parcel
921	"	Pool							
July 9, 1979	"	Blanche	+	W. F.	Pearl Pool Scott	1106	384		Parcel "E" Tigerville Rd.
1766	"								
July 17, 1979	"			Sawton Alongo	Dusie P. Blessingame	1106	821		Lot Arnold St.
1983	"								
July 18, 1979	"			Ruth Greene	Metropolitan Lumber Indid.	1107	15		Right-of-Way (P26-3-6)
4886	"			Young					
Aug. 10, 1979	"			Martha	Mt. Pleasant Baptist Church	1109	27		Int. Lot White Horse Rd. Grant Tp
4888	"								
Aug. 10, 1979	"			Samuel	Mt. Pleasant Baptist Church	1109	28		Int. Lot White Horse Rd. Grant Tp.
5441	"			<i>et al</i>					
Aug. 15, 1979	"	Elliott, Jr.			Maie Butler	1109	438		Life Estate M'ville Tp

DIRECT or GRANTOR Index to Deeds — Greenville County, S. C.

Open at Proper Tab according to First Letter or Letters of Name and refer to Buff Sub-Index sheet for page reference.

KEYS PRINTING CO., GREENVILLE, S. C.

FILE NUMBER DATE OF RECORD	GRANTORS FAMILY NAMES	GIVEN NAMES ABCDEFGH	GIVEN NAMES IJKLMNO	GIVEN NAMES PQRSTUVWXYZ	GRANTEES	BOOK	PAGE	No. of Acres	BRIEF DESCRIPTION, LOCATION, ETC. (Not Warranted)
5699 Aug. 17, 1979	Butler		Mary		Jola B. Butler	1109	666		Power of Attorney "Air Base Farms"
12277 Oct. 11, 1979	"	Essie			Ethel Frisbee	1113	441		Lot 2 Standing Springs Rd North E. Co.
13497 Oct. 23, 1979	"	Deborah D.	Robert E.	Robert E.	Arthur R. Williams, et al	1114	96		Lot 133 Courtbridge Rd. "Dal"
17152 Nov. 20, 1979	"	By Master Frank P. McHowan, Jr. et al			Rosa Lee B. Byrd	1116	89		Lot 118 Charles Dr. "Comstock Plot II"
"	"	Annal + Johnny + Preston By Master Frank P. McHowan, Jr. et al			" " "	1116	89		
"	"	Gifted By Master Frank P. McHowan, Jr. et al			" " "	1116	89		
"	"	Howard By Master Frank P. McHowan, Jr. et al			" " "	1116	89		
"	"	By Master Frank P. McHowan, Jr. et al			" " "	1116	89		
17758 Nov. 28, 1979	"		J. V.		Blossie S. Ward	1116	493	4.55	Acres also 1 acre
18532 Dec. 4, 1979	"	by inst of S.C. U.S. Marshal Donald C.		Shirley W.	United States of America	1116	824		Lot 65 Chesley Dr. "The Village" Sec. I See 111
20422 Dec. 26, 1979	"		Margie R.	William J.	Dilbert F. Henderson, Jr.	1117	880		Lot 147 Saluda Cir. "Whatecliff"
21369 Dec. 8, 1980	"		Marion G., Jr.		Mary S. Tripp	1118	539		Lot N-14 Jones Ave. Hillville Tp. Pres. Regime
26253 Mar. 3, 1980	"	H. L. et al			Charles S. Bolan et al	1121	496		Units 7-K & 8-K, "Jaxon Park" Horiz Horiz Prop. Regime
26365 Mar. 4, 1980	"	H. L. et al			William F.razier et al	1121	554		Unit 7-4 "Jaxon Park" of Greenville, S.C. Horiz Prop. Regime
26409 Mar. 4, 1980	"	H. L. et al			Jack R. Leonard et al	1121	585		Unit 3-K "Jaxon Park" of Greenville S.C. Tenor also Release of Life Estate
26838 Mar. 16, 1980	"	Ellen Drake			Ray L. Phillips Sr. et al	1121	841		Pl. Lot 63 Ridgeland Dr. (Ave.) Cleveland
27963 Mar. 20, 1980	"			William H.	Nellie Holdsmith Butler	1122	443		Lot. Lot 7 Oak St. Hillville Tp.

DIRECT or GRANTOR Index to Deeds — Greenville County, S. C.

(E-1)

Open at Proper Tab according to First Letter or Letters of Name and refer to Buff Sub-Index sheet for page reference.

KEYS PRINTING CO., GREENVILLE, S. C.

FILE NUMBER DATE OF RECORD	GRANTORS FAMILY NAMES	GIVEN NAMES ABCDEFGH	GIVEN NAMES IJKLMNO	GIVEN NAMES PQRSTUWXYZ	GRANTEES	BOOK	PAGE	No. of Acres	BRIEF DESCRIPTION, LOCATION, ETC. (Not Warranted)
29442 Apr. 3, 1980	Butler	Hansel Lee			Mary B. Anderson	1123	417		Way "Holly Tree" Lot 68 Honeyloam Dr + Fishbrook Regime
30209 Apr. 11, 1980	Butler	H. L. et al			Virginia B. Yerosh	1123	828		Unit 2-K "Dawn Park" Horiz Prop.
30294 Apr. 14, 1980	Butler	H. L. et al			Robert J. Moseley	1123	895		Horiz Prop Regime Unit 5-K "Dawn Park" of Sville
31291 Apr. 23, 1980	Butler			Willie L.	Mattie Jean Green Butler	1124	510	19.09	acres Rutherford Rd. Club & Regime
31712 Apr. 29, 1980	"	H. L.	&	Ruth H.	Edward C. Hunter	1124	763		Unit 9-M Dawn Park Horiz Prop.
32057 May 1, 1980	"	H. L. et al			Dora W. Gilbreath	1124	985		Prop. Regime Unit K-6 Dawn Park Condo. Horiz.
32276 May 5, 1980	"	By Jack B. Handwayt + B.B. Smith Exec. Lettie S. Estate of (Patty)			Phillip M. Garrett et al	1125	141		Pt lots 18+19 E. Washington St.
33164 May 14, 1980	"			P. S. Ann	Mervin Hall, et al	1125	799	10	Acres
34729 June 2, 1980	"	Vertoude & James M.		James S. Luskley	S. C. Nat'l Bank	1126	848		Real Prop. Agree.
36129 June 19, 1980	"	Blanche Poole	&	W. J.	Duke Power Co.	1127	816		Right of way & egress
36238 June 20, 1980	"			P. S. etal	Joyce A. Fowler	1127	829		Tract & easement for ingress
36967 June 27, 1980	"	Charles H.	+	Vernon E.	John W. Butler	1128	315		Int. 7.03 Acres Butler Rd.
"	"	O. S.			" " "	1128	315		
36989 June 27, 1980	"	Broadus et al		etal	Larry Brockman et al	1128	317		Int. 3.88 acres Butler Rd.
"	"	Charles H. & John W	&	Vernon E.	" " "	1128	317		
"	"	Broadus O. S. et al			" " "	1128	317		

next page

DIRECT or GRANTOR Index to Deeds — Greenville County, S. C.

Open at Proper Tab according to First Letter or Letters of Name and refer to Buff Sub-Index sheet for page reference.

KEYS PRINTING CO., GREENVILLE, S. C.

(F)

FILE NUMBER DATE OF RECORD	GRANTORS FAMILY NAMES	GIVEN NAMES ABCDEFGH	GIVEN NAMES IJKLMNO	GIVEN NAMES PQRSTUVWXYZ	GRANTEES	BOOK	PAGE	No. of Acres	BRIEF DESCRIPTION, LOCATION, ETC. (Not Warranted)
36991 June 27, 1980	Butler	Charles H.	John W.	Uerner E. ^{etal}	Broadus O. Butler, Jr.	1128	319		Int. 10.03 acres Butler Rd.
2994 Aug. 1, 1980	"			P. S.	Merion Hall, et al	1130	255	10	egress + ingress Also. Also Easement for Easement
6058 Aug. 27, 1980	"			P. S.	Charles Perry Smith	1132	68	3	Acres Kuler Br. Rd. Also
6584 Sept. 2, 1980	"	By atty-in fact Charles W.	Joseph E. Gilliam, Jr.		Donald R. Burton, et al	1132	413		Lot 41 Borden Cr. "Sunny acres"
6613 Sept. 2, 1980	"	Charles W. & Martha H.			Joseph E. Gilliam Jr.	1132	475		Power of attorney
12702 Oct. 23, 1980	"	Charles W.			Donald R. Burton et al	1135	988		Quit Claim Deed lot 41 "Sunny Acres"
13480 Oct. 29, 1980	"		Irene ^{etal}		David S. Shaw et al	1136	379		Lot 20
13844 Nov. 3, 1980	"	Charles ^{Elton} & Lois F			Herman Jones et al	1136	593		Lot 82 Feral Dr. "Palmetto Terrace"
15207 Nov. 17, 1980	"			Viola P.	Robert Dewey Butler	1137	412		Power of attorney
16710 Dec. 3, 1980	"		Margie R.	William J.	Cecil P. Leavitt	1138	263		Unit 12 Bridgeway Horiz Pty Reg. Cov. see Deed Bk 977 Pg. 767
19208 Dec. 31, 1980	"		Linda		Pine Brook Forest Sub'd	1140	12		Estn. of Arch. Comm. Powers, In Protection of "South Forest Estn."
21139 Jan. 23, 1981	"	Garnell			Clara J. Butler	1141	409		Int lot 128 Pinefield Dr. & Fairfield
23584 Feb. 20, 1981	"			Corp. Properties	Reedy River Development Corp.	1143	58		Lot Butler Ave. Grille Sp.
25459 Mar. 17, 1981	"	Furman ^{etal}			Johnny R. McCallough	1144	493	7.13	Acres = Pt. Tract 2 Cooley Bridge Rd. Oaklawn Sp.
" "	"	Eddie B. ^{etal}			" " "	1144	493		
26502 Mar. 23, 1981	"	Delmer W.			Laurens Electric Cooperative ^{Inc.}	1144	848		Right of way Easement

DIRECT or GRANTOR Index to Deeds — Greenville County, S. C.

(F-1)

Open at Proper Tab according to First Letter or Letters of Name and refer to Buff Sub-Index sheet for page reference.

KEYS PRINTING CO., GREENVILLE, S. C.

FILE NUMBER DATE OF RECORD	GRANTORS FAMILY NAMES	GIVEN NAMES ABCDEFGH	GIVEN NAMES IJKLMNO	GIVEN NAMES PQRSTUVWXYZ	GRANTEES	BOOK	PAGE	No. of Acres	BRIEF DESCRIPTION, LOCATION, ETC. (Not Warranted)
31133 May 7, 1981	Butler	H. L.			Greenville County	1147	652		Storm Water Detention Agreement
34593 June 15, 1981	"	Grady & Nina (Lewis)		Ruth Ann ^{etal}	Nellie Goldsmith Butler	1149	869	}	Lot 7 Oak Street
" "	"	Curtis + Nina Jean		J. C. ^{etal}	" " "	1149	869		
" "	"	Norace + Lou Ella		^{etal}	" " "	1149	869		
35459 June 23, 1981	"		Jole B.		J. Bruce Butler Jr. A.S.C. Hon. Pte.	1150	427		Power of attorney (U.S. Hwy 25 By-Pass)
3518 Aug 7, 1981	"	H. L. + Jeanette			The Stonegroup	1153	203		Int 11 acres Whitehorse Rd.
6601 Sept 11, 1981	"	Deborah K. + James Dean			Arnelia H. Burger ^{etal}	1154	930		Pt. lot 4 upon Rd. Brynmah Rd.
8247 Oct 1, 1981	"		Nelle M.	^{etal}	Charles E. Mc Bride Jr.	1156	50		Pt. Tract 5 Hwy 290 (Old
8865 Oct 7, 1981	"	H. L.			J. Harold Gillespie	1156	437		Int. 2 acres Old Spartanburg Rd.
10600 Oct 28, 1981	"			Thelma L. ^{etal}	Greenville County	1157	445		Right-of-way Dedication & Affidavit
15047 Dec 30, 1981	"	H. L. ^{etal}			William Luther Gains ^{etal}	1160	172		Real Prop. Agree. (Easement)
15627 Jan 7, 1982	"			P.S.	Floyd L. Joy	1160	762		Land Sale Contract 2 acres Meadi ^{Jr} Sault Tp.
16449 Jan 21, 1982	"	Catherine E.			Robert W. Butler	1161	312		Int. Lot 247 Pine Creek Di. Belle 73.95 acres Dublin Sp.
17499 Feb 4, 1982	"			P.S.	Nancy Mackey Payton	1162	9		12 acres W. Chapman Rd. also
20264 Mar 10, 1982	"	H. L.			J. Harold Gillespie	1163	687		Int 2 acres Old Spthg Rd.
22331 Apr 5, 1982	"		Odell		Mortuary, Inc. Watkins, Garrett + Woods	1164	998	1.00	Acres Webb Rd.

DIRECT or GRANTOR Index to Deeds — Greenville County, S. C.

Open at Proper Tab according to First Letter or Letters of Name and refer to Buff Sub-Index sheet for page reference.

KEYS PRINTING CO., GREENVILLE, S. C.

(G)

FILE NUMBER DATE OF RECORD	GRANTORS FAMILY NAMES	GIVEN NAMES ABCDEFGHIJ	GIVEN NAMES JKLMNO	GIVEN NAMES PQRSTUVWXYZ	GRANTEES	BOOK	PAGE	No. of Acres	BRIEF DESCRIPTION, LOCATION, ETC. (Not Warranted)
26051 May 24, 1982	Butler	Margaret Emma			Isaac B. Butler	1167	332	10.60	Acres Dunklin Tp.
26052 May 24, 1982	"	Margaret Emma			Isaac B. Butler	1167	333	21	Acres Dunklin Tp.
26271 May 25, 1982	"	H. L. associates			Lelecah of Greenville	1167	502		License for "Java East" Spr. Sp. Received Life Estate Lot 3 South Main St. Green Church Brook Forest "Sec. I" Lot 122 Cannon Cr. "Pine Lamer
28922 June 24, 1982	"	Gary C.			Veralyn L. Butler Corp. on Del. Corp. Employee Transfer	1169	157		
4349 Aug 20, 1982	"	Norman L. & Linda H.			L. L. Barfield etal	1172	457		
9211 Oct 14, 1982	"			R. Dean	L. L. Barfield	1175	738	0.55	acres Maxmillin Dr. Lake
10403 Oct. 29, 1982	"	H. L.	&	Ruth H.	Steven Lee Butler Real Estate, Inc.	1176	313		Lot 24 Riverdale Dr. "Riverdale" Hwy. (Brooks Hwy.)
12055 Nov. 17, 1982	"	Clarence J.	&	Sallie Mae	Thomason & Jones sewer authority	1177	390		Lot 21 & pt. lot 29 Biltmore
12714 Nov. 24, 1982	"			Joint Venture, Inc.	Western Carolina Regional	1177	833		Right-of-Way (530.5-1-23)
12860 Nov. 29, 1982	"			Viola P.	Sony Ray Keaton	1177	924	1.05	acres O'Neal Tp.
13920 Dec. 8, 1982	"	Machine & Tool Inc. By L. Watson Lee Sr. in Blending Road			Dynamic Investments etal	1178	583		Tract 3 Burlington Rd.
14196 Dec. 13, 1982	"			Ruth G.	Gladys G. Heck	1178	795	4	acres = Tr. 6 Bellona Rd. (Pine St.)
18538 Jan 28, 1983	"	CANCELLED July 8, 1983 REGISTER OF DEEDS	10-6-2000	# 79743	Ruby City of Greenville	1181	513		Grand Real Property Agreement for Sigerville Rd. O'Neal Tp. Life Estate Received - 14.41 ac.
20320 Feb. 16, 1983	"			Viola P.	Helen Jane Butler etal	1182	664		
20318 Feb. 16, 1983	"			Viola P.	Robert Dewey Butler Jr.	1182	665	0.63	acres Sigerville Rd. O'Neal Tp.
20319 Feb. 16, 1983	"			Viola P.	Robert Dewey Butler Jr. etal	1182	666		Dyillo Rd. O'Neal Tp. Life Estate Received - 47 Acres

DIRECT or GRANTOR Index to Deeds — Greenville County, S. C.

(G-1)

Open at Proper Tab according to First Letter or Letters of Name and refer to Buff Sub-Index sheet for page reference.

KEYS PRINTING CO., GREENVILLE, S. C.

FILE NUMBER DATE OF RECORD	GRANTORS FAMILY NAMES	GIVEN NAMES ABCDEFGH	GIVEN NAMES IJKLMNO	GIVEN NAMES PQRSTUVWXYZ	GRANTEES	BOOK	PAGE	No. of Acres	BRIEF DESCRIPTION, LOCATION, ETC. (Not Warranted)
21397 Feb 28, 1983	Butler	Hansel L.		Ruth H.	Riversdale	1183	301		see deed Bk. 582 pg 93 Protective Covenants - for Orig. Horiz. Prop Reg.
26715 Apr 14, 1983	"	H. L.			Ruth H. Butler	1186	397		mt. Unit 1-K Lawn Park of Greenville View Di. "White Horse Hgts"
26716 Apr 14, 1983	"	H. L.			Ruth H. Butler	1186	398		mt. lots 3+4 + pt lots 6, 7 + 8 Range
28303 Apr 28, 1983	"	Salmer W.			Wilton Earl Jones	1187	272	6.65	acres Jarner Rd.
30796 May 19, 1983	"		L. V.		Edmond J. Wier, et al	1188	545	11.01	Acres St. Mark Rd
31554 May 26, 1983	"		Joint Venture		Open-America, Inc. et al	1188	896		deed Bk. 1092 pg. 500 Lot Pulham Rd. - for Orig. see
33680 June 13, 1983	"	H. L.			Donald Paul Boked	1190	84		Lot 24 Oak Hollow Sec 2
2691 July 25, 1983	"			-in-fact Jack Payton	Bella Fowler	1193	14		Parcel Sherwood Drive
5144 Aug 12, 1983	"		Joe E.	P.S. by atty By Greenville County Ins Collector J. Nathan Morgan	William M. Dickson III	1194	313		Tracts 14 & Cooley's Tr. Rd. Mountainbrooke
6488 Aug 24, 1983	"	Harrist C. & James C.			David L. Hoskirk et al	1194	972		Lot 61 Eagle Ridge Lane
15476 Nov 11, 1983	"		Soretha C. & Roy S.		Kathy Lawrence Hanson et al	1200	310		lots 14 + 16 Mount St. James Chapel
25889 Feb 23, 1984	"			L. Helma	Charlie Blakely et al	1206	745		Lot Gault Sp.
26845 Mar 2, 1984	"	Doughard +		Rosemary	Albert B. Futrell	1207	336	1.71	ac. Heritage Dr.
4199 June 29, 1984	"			Roy Lee	Dorothy L. Butler et al	1215	926		Lot 17, Vicklyn Ct, Staunton
1641 July 16, 1984	"	Arthur L.			Thomas J. Taylor	1217	163		Land for Title, lot 158 Sec 4 6 E Main St.
"	"	E. M. et al			"	1217	163		
14226 Nov 1, 1983	"			By Jack Bohardaway, Exec Estate of Letitia S.	Philip M. Barrett et al	1199	614		Orig see Deed Bk 1125 pg 141 Pt lots 18 + 19 E. Washington St. for

RELEASED 9-12-88 PER BL 1982 P 818
 DONNIE S. TANKERSLEY
 R.M.C. # 12934

DIRECT or GRANTOR Index to Deeds — Greenville County, S. C.

Open at Proper Tab according to First Letter or Letters of Name and refer to Buff Sub-Index sheet for page reference.

(H)

FILE NUMBER DATE OF RECORD	GRANTORS FAMILY NAMES	GIVEN NAMES ABCDEFGH	GIVEN NAMES IJKLMNO	GIVEN NAMES PQRSTUVWXYZ	GRANTEES	BOOK	PAGE	No. of Acres	BRIEF DESCRIPTION, LOCATION, ETC. (Not Warranted)
4432 Aug 9, 1984	Butler			Nancy B.	Mary K. Templeton	1219	16		Lot 15 St. Ann
6625 Aug 30, 1984	"			J. et al Pocasset	Victory Chapel Baptist	1220	571		Dr. Coates 18 lots E. Pine Lake Cr. + Church
7719 Sept 7, 1984	"	BARBARA ANN ROBERSON BARBARA ANN WATKINS Barbara Ann			Summie R. Roberson	1221	363		Int Lot 5 Algonquin Trail
11502 Oct 16, 1984	"			J. et al Pocasset	Debut Court Properties	1224	172		Third Amendment to Pts. Agreement
11550 Oct 18, 1984	"			Joint Venture	Richard D. Mitchell	1224	415		Escrow
12416 Oct 24, 1984	"			J. et al Pocasset	Walter C. Reese	1224	795		Debut Court Properties First Amendment to Partnership Agreement
12414 Oct 24, 1984	"			J. et al Pocasset	Ray K. S. Whillow	1224	797		Debut Court Properties Second Amendment to Partnership Agreement
15663 Nov 21, 1984	"			By attorney for Public Party P.S.	Daniel Steen Jr.	1227	31		Parcel Keeler Bn Rd, Bates Sp
18751 Dec 21, 1984	"	Cancelled Dec 21, 1984 pg 32 # 23658 Dennis S. Lankford		Ruby et al	U. S. District Court S.C.	1229	433		Bail bond against Billy Boyd Cr. No. 84-225-5 Agreement affecting Real Estate, security for
18751 Dec 21, 1984	"	Cancelled Dec 21, 1984 pg. 30 # 23658 Dennis S. Lankford		(Mrs) et al	U. S. District Court S.C.	1229	437		Bond against Billy Boyd Cr. No. 84-275-5 Agreement affecting Real Estate, security for Bail
18811 Dec 21, 1984	"	Cancelled Dec 21, 1984 pg 62 # 24998 Dennis S. Lankford		Patricia et al	U. S. District Court S.C.	1229	483		Bond against Pocasset Butler Jr. Cr. No 84-275-2 Agreement affecting Real Estate security for Bail
18809 Dec 21, 1984	"	Cancelled Dec 21, 1984 pg 62 # 24998 Dennis S. Lankford		William et al	U. S. District Court S.C.	1229	491		Bond against Pocasset Butler Jr. Cr. No 84-275-2 Agreement affecting Real Estate, security for Bail
20768 Jan 14, 1985	"			Robbie	Pammy Gaden Butler	1230	922		Power of attorney
21142 Jan 16, 1985	"			Arthur J	Elizabeth M. Williams	1231	209		Lot 13 Glen Cove Park
21938 Jan 24, 1985	"			By attorney for Pammy J. Robbie W	C. L. Crain	1231	703		Parcel I. 0158 ac. Parcel II 0178 ac.
	"				"	1231	703		

DIRECT or GRANTOR Index to Deeds — Greenville County, S. C.

(H-1)


Open at Proper Tab according to First Letter or Letters of Name and refer to Buff Sub-Index sheet for page reference.

()

FILE NUMBER DATE OF RECORD	GRANTORS FAMILY NAMES	GIVEN NAMES ABCDEFGH	GIVEN NAMES IJKLMNO	GIVEN NAMES PQRSTUVWXYZ	GRANTEES	BOOK	PAGE	No. of Acres	BRIEF DESCRIPTION, LOCATION, ETC. (Not Warranted)
21939 Jan 24, 1985	Butler	By atty in fact Ramsey C. Butler Robbie W. Butler Pamsey C.			Jay L. McGill	1231	704		Lot 2 Hwy 253 O'Neal Sp.
23045 Feb 5, 1985	"	Charles E.		etc	"	1231	704		
24171 Feb 18, 1985	"	Beverly		etc	Rabo Alvarez	1232	349		Lot 4 Poplar Mt. Rd. Hollyton
24998 Feb 25, 1985	"	Dorothy		etc	Miriam J. Hunter	1233	02		Region Unit 17, Holly Jane Hwy prop
25658 Nov 1, 1985	"	Dorothy		etc	United States District Court S.C.	1233	620		Satisfaction of Property Lien By Court order # 84-275-2 Against Rossett Butler of Property deeded BK. 1229 pg 491
25656 Nov 1, 1985	"	Dorothy		etc	United States District Court S.C.	1233	622		Satisfaction of Property Lien By Court order # 84-275-2 Against Rossett Butler of Property deeded BK. 1229 pg 483
36241 May 30, 1985	"	Clifton		Patricia	U.S. District Court S.C.	1234	30		Satisfaction of Property Lien By Court order # 84-275-5 Against Billy Boyd Property deeded BK. 1229 pg 437
36199 May 30, 1985	"			Ruby A.	U.S. District Court S.C.	1234	32		Satisfaction of Property Lien By Court order # 84-275-5 Against Billy Boyd, Property deeded BK. 1229 pg 433
36203 May 30, 1985	"			Joint Venture	Pelham Davis Park, Sub'd	1234	530		Roads to Greenville County Dedication & Transfer of Streets & Park Sub'd
	"			Joint Venture	Pelham Davis Park Sub'd	1240	528		Protective Covenants for Pelham Davis
	"			Joint Venture	Dad, A.S.C. Gen Pts.	1240	527		Lots 1+2 "Pelham Davis Park"

DIRECT or GRANTOR Index to Deeds — Greenville County, S. C.

REG. U. S. PAT. OFFICE *Chas. McClure* County Indexes Since 1888 An Identifying Trade Mark

 Open at Proper Tab according to First Letter or Letters of Name and refer to Buff Sub-Index sheet for page reference.

COTT FAMILY NAME INDEX No. 75 © 1949
MADE BY THE COTT INDEX COMPANY, COLUMBUS, OHIO
SOLD BY WALKER, EVANS & COGSWELL CO., CHARLESTON, S.C.

(L)

FILE NUMBER DATE OF RECORD	GRANTORS FAMILY NAMES	GIVEN NAMES ABCDEFGH	GIVEN NAMES IJKLMNO	GIVEN NAMES PQRSTUWXYZ	GRANTEES	BOOK	PAGE	No. of Acres	BRIEF DESCRIPTION, LOCATION, ETC. (Not Warranted)
36469 May 31, 1985	Butler	Darin J.		Darin J.	Mrs. Daisy M. Butler Darin J. Butler	1240	659		Upper Valley Farm, Butler Sp. also pt. 12 Unit claim lot 7, J. J. Latta Rd, Reynolds
26820 Apr 4, 1985	"	J. B.			James W. Wallace City of Greenville	1240	974		Unit 213, Riverside Driz prop
29492 Jan 26, 1985	"	Edmund M.		Ken L.	The Housing Authority of the City of Greenville	1242	746		Lot 2
1671 July 16, 1985	"	Joint Venture			Pelham Road Industrial Park	1244	205		Right of way (530, 5-1-23)
2115 July 19, 1985	"	Charles W.			Thomas M. Cawart	1244	465	.27 ac.	C. Cook + Mulberry St
2348 July 22, 1985	"	J. Nathan Morgan		P.S.	R. W. Merritt	1244	702		Parcel Kuka Bridge Rd.
6943 Aug 28, 1985	"			Daniel	James B. Butler	1247	435		Parcel 1 + 2 Pelham Davis Pk. Pt. 1
17941 Sept 4, 1985	"	Joint Venture			City of Greenville Commissioner of Public Works	1247	997		Plat water main, here etc.
8265 Sept 9, 1985	"			Wilma C.	Gladys Coleman	1248	410		Lot 33 Riverside, Ac. Paris mt.
9705 Sept 19, 1985	"	Joint Venture			Doris Mechanical Contracting Inc.	1249	91		Lot Pelham Davis Pk.
11988 Oct 7, 1985	"	Jane John		Viola P.	Robert B. Butler	1250	364	2.49 ac.	Dogwood Blvd. O'Neil Sp.
19237 Aug 9, 1985	"	Debra E.		William D.	Dorothy L. Ayers	1254	821		Lot 257, Avenue Plusa Sec. 13
28649 Mar 3, 1986	"	John B. Joe N.			City of Greenville	1260	952		Easement
29407 Apr 10, 1986	"	Jane F.			Doris William Butler	1261	429		Parsons attorney
30885 Apr 21, 1986	"	Blanche			Joe Daniel Reine	1262	440	1.0 ac.	Trinville Rd.
33792 Apr 15, 1986	"	William W.			William A. Respetini Jr.	1264	125		Tracts 1, 2 + 3 old woodway Rd.

DIRECT or GRANTOR Index to Deeds — Greenville County, S. C.

(I-1) REG. U. S. PAT OFFICE *Chas McCott* County Indexes Since 1888 An Identifying Trade Mark

Open at Proper Tab according to First Letter or Letters of Name and refer to Buff Sub-Index sheet for page reference.

COTT FAMILY NAME INDEX No. 75 © 1949
MADE BY THE COTT INDEX COMPANY, COLUMBUS, OHIO
SOLD BY WALKER, EVANS & COGSWELL CO., CHARLESTON, S.C.

FILE NUMBER DATE OF RECORD	GRANTORS FAMILY NAMES	GIVEN NAMES ABCDEFGHIJ	GIVEN NAMES JKLMNO	GIVEN NAMES PQRSTUVWXYZ	GRANTEES	BOOK	PAGE	No. of Acres	BRIEF DESCRIPTION, LOCATION, ETC. (Not Warranted)
36652 May 6, 1986	Butler	<i>none</i> Allie			Beatrice B. Puckett	1265	820		Power attorney
36650 May 6, 1986	"	<i>none</i> Allie			Roy S. Butler	1265	787		panel, Janis Ridge Rd.
37114 May 9, 1986	"	<i>none</i> Diane			Ramsey Gordon Butler	1266	55		Power attorney
38319 May 20, 1986	"	<i>none</i> Diane + <i>James B. Butler</i>		<i>James B. Butler</i>	William C. Thompson	1266	648		Lot 12 Grand View Hts Sec. 2
2296 July 16, 1986	"	Ellen			Quell B. Davis	1271	239	8.1 ac = Tract 2	
1137 Aug 19, 1986	"	Wendy + <i>James B. Butler</i>		<i>James B. Butler</i>	Trinet Pts	1273	838	2.408	May 25, 2 miles Post first lot to lot 11 + pt lot 10 County
10929 Sept 16, 1986	"	Dennis + Michael			Betty McKinnis	1275	836		Right of way
11302 Oct 21, 1986	"	Eva M. + <i>James B. Butler</i>			J. C. Peterson	1277	270		Lot 11 West Rd. Sec. B. Bto Sp. Permit note
" "	"	Arthur L. + <i>James B. Butler</i>				1277	270		
18804 Nov 17, 1986	"	<i>now</i> Jay Anne Simmons			W. West Simmons	1280	268		Lot 44 Riverside Dr. E. Morgan Street Lot 44 Morgan Hill addition
20001 Nov 14, 1986	"	Dorothy			Perry S. Luthi, Jr.	1280	849		
24629 Dec 11, 1986	"			<i>a joint Venture Road Investors LTD Pts</i>	Wessex Pacific Corp	1282	958	44.07 ac.	Butler Rd.
27569 Dec 31, 1986	"			<i>Square LTD Pts</i>	American Fed Bank	1285	228		Dennis + Rights Assignment of lease Rents Issue
27572 Dec 31, 1986	"			<i>Square</i>	American Fed. Bank	1285	216	1.152 ac.	Mauldin Whalley Circle Am orig Deed BK 1250 pg 408
28429 Jan 6, 1987	"	East			Butler East Inc.	1285	803	1.89 ac.	E. Butler Ave. Butler East

DIRECT or GRANTOR Index to Deeds — Greenville County, S. C.

REG. U. S. PAT. OFFICE *Chas. M. Cotts*

County Indexes Since 1888
An Identifying Trade Mark



Open at Proper Tab according to First Letter or Letters of Name and refer to Buff Sub-Index sheet for page reference.

COTT FAMILY NAME INDEX No. 75 © 1949
MADE BY THE COTT INDEX COMPANY, COLUMBUS, OHIO
SOLD BY PHOTO COPY SUPPLY, MAULDIN, S. C.

(5)

FILE NUMBER	GRANTORS	GIVEN NAMES	GIVEN NAMES	GIVEN NAMES	GRANTEES	BOOK	PAGE	No. of Acres	BRIEF DESCRIPTION, LOCATION, ETC. (Not Warranted)
DATE OF RECORD	FAMILY NAMES	ABCDEFGHIH	IJKLMNO	PQRSTUVWXYZ					
29291 Jan 13, 1987	Butler				40 pt Square	1286	160		Affidavit Regarding Limited pt
32021 Feb 4, 1987	"				P.S.	1287	966		Power of attorney
32198 Feb 5, 1987	"	Eva M			Arthur L. Butler	1287	848	2.95 ac.	Darwin Bridge Rd.
32890 Feb 11, 1987	"	Arthur S.			Jimmy Evans	1288	189		Bank for title 2.95 ac. Goodwin Bridge easement
33743 Feb 18, 1987	"				William N. Heron et al	1288	624	9.83 ac.	Keeler's Mill Rd. Also
34088 Feb 20, 1987	"				Pamela Kaye Butler	1288	768		pt lot 18 Windsor Oaks Sec. II
35904 May 4, 1987	"				Joseph M. Jr. a.s.c. Gen Pts. II	1289	581		Pelham Davis Circle, Pelham Davis Park
35905 May 4, 1987	"				Venture Spirit	1289	583		Lot 22 cr. Interstate Boulevard + Pelham Davis Park, Pelham
34812 June 10, 1987	"				William C	1297	95		pt lot 4
38018 June 26, 1987	"				William A. Sawatt et al	1298	437		cr pt lot 18 + pt lot 19 = 1.17 ac. Darin
1992 July 16, 1987	"				Ray S	1299	543		Lot Lane Bridge Rd
5893 July 31, 1987	"				12-29-94 conceded Donnie S. Tankersley Concrete Partnership	1301	481		Assignment of Rents + Leases
8722 Aug 19, 1987	"				470 pt Square	1302	814		Water Meter opening etc. Butler Square rights, privilege + easement enter + exit, leading Davis Circle
14368 Sept 23, 1987	"				Genl Pts. II a.s.c.	1305	663		Lot 20 + pt Lot 19 Pelham
16444 Oct 6, 1987	"				Square Ltd.	1306	858		Memorandum of Lease
18896 Oct 21, 1987	"				Square Ltd Pts. American Fed Bank	1308	460		Business Income + Profits Present Assignment of Leases, Rents

DIRECT or GRANTOR Index to Deeds — Greenville County, S. C.

(5-1)

REG. U. S. PAT OFFICE *CumCott* County Indexes Since 1888 An Identifying Trade Mark

Open at Proper Tab according to First Letter or Letters of Name and refer to Buff Sub-Index sheet for page reference.

COTT FAMILY NAME INDEX No. 75 © 1949
MADE BY THE COTT INDEX COMPANY, COLUMBUS, OHIO
SOLD BY PHOTO COPY SUPPLY, MAULDIN, S. C.

FILE NUMBER DATE OF RECORD	GRANTORS FAMILY NAMES	GIVEN NAMES ABCDEFGH	GIVEN NAMES IJKLMNO	GIVEN NAMES PQRSTUVWXYZ	GRANTEES	BOOK	PAGE	No. of Acres	BRIEF DESCRIPTION, LOCATION, ETC. (Not Warranted)
18707 Oct 21, 1987 23442	Butler			^{pts} II Two, a.s.c. Ten 150 pt	a. s.c. Ten. Pts Double B Assoc.	1308	340	1.20	Pelham Davis Park Pt lot 21 Pelham Davis Cir
Nov 13, 1987 23532	"			II Two a.s.c.	William C. Sarrett	1310	512		Interest Boulevard in Pelham Davis Park pt lot 16 + pt lot 17 = 1.81 ac.
Nov 16, 1987 21837	"		Jack S. Wayne	Wilma	Edgar K. Puckette	1310	549		Lot 28, property of Wm. R. Jemison
Dec 15, 1987	"		Jeffrey et al		Steven R. Solie	1312	929		Lot 111 Wedgfield Sec II
"	"		Mark Melinda et al		"	1312	929		
30851 Jan 6, 1988 34470	"	pts etc		40 pts Square	Century Capital Income	1314	789		Also 2 Easements + Rights Tract. W. Butler Ave. Mauldin
Feb 5, 1988 35047	"	Centre			West Butler Properties	1316	746		pts Joint Venture Agreement Memberships of West Butler Properties
Feb 11, 1988 35915	"			II	William C. Sarrett	1317	51		Blvd. Pelham Davis Park pt lot 18 = 2.72 ac. Interstate
Feb 18, 1988 36022	"	Centre Partnership			Jesse + Daisy Peoples	1317	458		Near Mauldin Strip + .88 ac. E. Butler Ave
Feb 19, 1988 44991	"		Mary Elizabeth		Charles Philip Butler	1317	516		Lot lot 104 Wedgfield Sec I
Apr 19, 1988 46097	"			II	William C. Sarrett	1322	530		Park pt lot 16 (0.12 ac) Pelham Davis
Apr 26, 1988 48418	"		By Master W. Daniel Yarborough jr. Arthur L.		Ed W. Keller	1323	146		Lot 136 Berea Forest Sec 2
May 9, 1988 48382	"		East Inc		Security Fed. J + L Ins.	1324	518		Conditional Assignment of Lease
May 9, 1988 49129	"		By United States Bankruptcy Court et al Bookman Susan Peacher		United States Bankruptcy	1324	468		Bankruptcy Petition
May 16, 1988 54113	"			II	Dyni International Inc.	1325	436		Pelham Davis Park Lot 15 Interstate Blvd Pelham Davis Circle
May 23, 1988	"	Arue B.			Star Thompson Butler	1325	980		Ridge Int Lot 4 (9.6 ac) Bird mtw

DIRECT or GRANTOR Index to Deeds — Greenville County, S. C.

REG. U. S. PAT. OFFICE *Chas McCott* County Indexes Since 1888 An Identifying Trade Mark

Open at Proper Tab according to First Letter or Letters of Name and refer to Buff Sub-Index sheet for page reference.

COTT FAMILY NAME INDEX No. 75 © 1949
MADE BY THE COTT INDEX COMPANY, COLUMBUS, OHIO
SOLD BY PHOTO COPY SUPPLY, MAULDIN, S. C.

(R)

FILE NUMBER DATE OF RECORD	GRANTORS FAMILY NAMES	GIVEN NAMES ABCDEFGH	GIVEN NAMES IJKLMNO	GIVEN NAMES PQRSTUVWXYZ	GRANTEES	BOOK	PAGE	No. of Acres	BRIEF DESCRIPTION, LOCATION, ETC. (Not Warranted)
57072 June 23, 1988	Butler	By Master W. Daniel Yarborough Jr. Arthur D. Sr.			BB + T of South Carolina	1329	124	2.95	Acres Goodwin Bridge Rd.
57285 June 24, 1988	"	Arthur D. Sr.			Jammy Evans	1941	673		Release from Judgment Roll 88-2890 Bond for side see dud Bl 1288 pg 189
57887 June 28, 1988	"	"		a S.C. Gen Pts II	A Gerald Stroud et al	1329	601		Pelham Davis Park pt lot 14 Pelham Davis Circle Park
58341 June 29, 1988	"	Charles P. & Miriam P.			Dary W. Drankow et al	1329	903		Lot 251 Wadkle Ave Taylor
1988 July 13, 1988	"	James P.R. et al Estate of James P.R. By P.R. James et al			James Butler	1331	451		Deed of Distribution, Lot 13 Pelham Rd. Ruthyind Park
4012 July 25, 1988	"	By Atty in fact Jack W. Peyton		P.S.	William D. Herron et al	1332	611		Easement
5604 Aug 1, 1988	"	a S.C. Gen Pts Centre Pts			Branch Banking & Trust Co.	1333	563		U.S. Hwy 276, also right of way 6.5 ac. Main St. Mauldin also, 2.2 ac Pelham Davis Park.
5683 Aug 4, 1988	"	H, A Gen Pts		II	Fiber Sources, Inc.	1333	573		1.64 ac. pt lot 16 Pelham Davis Circle
8879 Aug 17, 1988	"	By Master W. Daniel Yarborough Jr. Arthur D. Sr.			Kenneth E. Samwell et al	1335	398		Lot 7 Sec B, West Rd.
10947 Aug 30, 1988	"	"		a S.C. Gen Pts II	John P. Carlisle III et al	1336	520		Lot 6 Pelham Davis Park
12934 Sept 12, 1988	"	Arthur D.			Thomas J. Taylor	1959	818		Bond for side Release of Lien from Judgment Roll #88-2890 2d Dud see Bl 12.17 pg 163
"	"	"			"	1959	818		
17474 Oct 6, 1988	"	"		J owns	DJB Partnership	1	656		+ Roads to Greenville County Reduction + Transfer of Streets
19796 Oct 21, 1988	"	Charles P. & Miriam P.			Duke Power Co.	1341	743		Right of way

DIRECT or GRANTOR Index to Deeds — Greenville County, S. C.

(K-1)

REG. U. S. PAT OFFICE *Chas McCott* County Indexes Since 1888 An Identifying Trade Mark

Open at Proper Tab according to First Letter or Letters of Name and refer to Buff Sub-Index sheet for page reference.

COTT FAMILY NAME INDEX No. 75 © 1949 MADE BY THE COTT INDEX COMPANY, COLUMBUS, OHIO SOLD BY PHOTO COPY SUPPLY, MAULDIN, S. C.

FILE NUMBER DATE OF RECORD	GRANTORS FAMILY NAMES	GIVEN NAMES ABCDEFGHIJ	GIVEN NAMES JKLMNOPQ	GIVEN NAMES RSTUVWXYZ	GRANTEES	BOOK	PAGE	No. of Acres	BRIEF DESCRIPTION, LOCATION, ETC. (Not Warranted)
21340 Feb 31, 1988	Butler			40 pts II a.s.c.	William C. Ferrate ^{etal}	1342	738		On about lot 4 = 3.00 ac. Interstate Blvd. pt lot 7 = 2.41 ac. Pelham Drive
21565 Nov 1, 1988	"	P. gr. Charles & Miriam	P.		Piedmont Natural Gas Co.	1342	864		Right of way Agreement
23312 Nov 11, 1988	"	By Greenville County Tax Collector of Nathan Morgan			James Russell Sheldahl	1344	01		Lot 158 Piedmont Mfg Co. Village
25234 Nov 23, 1988	"			Clark Lisa M + Thomas	Paul L. Almeida ^{etal}	1345	225		Lot 58 + pt lot 57 Sunny Ave
27206 Dec 2, 1988	"	2-1-91 Charles W. James		4829 St. Bl.	Metropolitan Sewer	1346	773		Agreement Sunset Blvd
28759 Dec 16, 1988	"	SKA Janet & Howard			Benny C. Mitchell	1347	226		Lot 39 Sate Drive North Bremertown
28829 Dec 16, 1988	"	By Greenville County Tax Collector			William M. Nickson III	1347	285		Lot 81 Boling Circle
29689 Dec 22, 1988	"	By master w James Stanford			American Fed Bank	1347	831		Lot 37 Childress Dr
1262 Jan 16, 1989	"	By United States Bankruptcy Court		etal Patricia W.	United States Bankruptcy	1349	675		Bankruptcy Petition
2535 Feb 28, 1989	"	Dobson			Woodruff Rd Associates	1354	139	6.08 ac.	July 14 6
12611 Mar 24, 1989	"		m	Mary	William A. Butler	1356	912		Power of attorney
12610 Mar 24, 1989	"			A William	Mary M. Butler	1356	918		Power of attorney
13829 Mar 31, 1989	"			Law Fts II a.s.c.		1357	813		Applicant of General Partner Authority
13751 Mar 31, 1989	"	Pussaj Ellen L.			Gladya Valentine	1357	682		pt tract 5 Circle Rd. Davis Circle Pelham Davis Park
13850 Mar 31, 1989	"			Pts. II a.s.c. Gen	Double B. Associates	1357	814		pt Lots 8 + 9 = 1.98 acres Pelham
18440 April 28, 1989	"	Charles P.			Avoca U.S.A Inc.	1360	344		Lot 104 Jewell Wedgefield

DIRECT or GRANTOR Index to Deeds — Greenville County, S. C.

REG. U. S. PAT OFFICE *ChumCott* County Indexes Since 1888 An Identifying Trade Mark

Open at Proper Tab according to First Letter or Letters of Name and refer to Buff Sub-Index sheet for page reference.

COTT FAMILY NAME INDEX No. 75 © 1949
MADE BY THE COTT INDEX COMPANY, COLUMBUS, OHIO
SOLD BY PHOTO COPY SUPPLY, MAULDIN, S. C.


(2)

FILE NUMBER DATE OF RECORD	GRANTORS FAMILY NAMES	GIVEN NAMES ABCDEFGHIJ	GIVEN NAMES JKLMNO	GIVEN NAMES PQRSTUVWXYZ	GRANTEES	BOOK	PAGE	No. of Acres	BRIEF DESCRIPTION, LOCATION, ETC. (Not Warranted)
22001 May 22, 1989	Butler			By Master Charles B. Simmons Jr. Evelyn E. + James E.	Genep. Sec 2 Housing + Urban	1362	393		also personal property lot 133 Piney Woods Lane
26938 June 21, 1989	"			Woodruff Assoc.	Butler/Woodruff Assoc.	1365	249		Declaration of Restrictive Covenants
27683 June 21, 1989	"			Woodruff Assoc.	B.P. Oil Co.	1365	332		Grant of Easements
26937 June 21, 1989	"			Woodruff	B.P. Oil Co.	1365	244		Lot Woodruff Rd + Butler Rd
20128 July 12, 1989	"		etc	John B.	M. B. Williams	1367	167		Int Lot Augusta St + John St
"	"			etc	"	1367	167		"
30850 July 17, 1989	"			asc. Cempt II	James D. Womack etc	1367	543		Lot 11 Pelham Davis Park
33924 Aug 2, 1989	"			Judi + Jp. Dorothy H.	Charles Y. Patten Jr. etc	1369	137		Sub Lot 84 Kimberly Lane Forest Drive
36968 Aug 18, 1989	"			Paul H.	John E. Sudduth etc	1370	754	1 ac =	D'Neel sp. Lot S.C. Hwy 253 + S.C. Rd #92
46725 Oct 17, 1989	"		(Pinson)	Ellen P.	Jewel B. Dennis Perfection Deed	1376	357		Pinson Estate see Bk 1271 pg 237 Int Pt Tract Fletcher
49333 Oct 31, 1989	"			asc. Cempt II	Claw W. Nord	1377	838	1.74	ac. Pelham Davis Circle
50072 Nov 6, 1989	"			JW Luman + William etc	Byron Bernard Epps	1378	536		Lot 20 Darwin Ave Hampton Cmpt
"	"			Barbara	"	1378	536		"
"	"			Bobby 24 etc	"	1378	536		"
50821 Nov 9, 1989	"			Robert D.	Thomas Lee Butler	1378	976	1.0	ac. Costa Rd O'Neil sp
57836 Nov 15, 1989	"			a & c Ltd Pts II	William G. Sarratt etal	1379	671	2.52	acres = Pt Lot 8 Pelham Davis Circle, Pelham Davis Park

DIRECT or GRANTOR Index to Deeds — Greenville County, S. C.

(L-1)

REG. U. S. PAT. OFFICE *Chas. McCall* County Indexes Since 1888
An Identifying Trade Mark

 Open at Proper Tab according to First Letter or Letters of Name and refer to Buff Sub-Index sheet for page reference.

COTT FAMILY NAME INDEX No. 75 © 1949
MADE BY THE COTT INDEX COMPANY, COLUMBUS, OHIO
SOLD BY PHOTO COPY SUPPLY, MAULDIN, S. C.

FILE NUMBER DATE OF RECORD	GRANTORS FAMILY NAMES	GIVEN NAMES ABCDEFGH	GIVEN NAMES IJKLMNO	GIVEN NAMES PQRSTUVWXYZ	GRANTEES	BOOK	PAGE	No. of Acres	BRIEF DESCRIPTION, LOCATION, ETC. (Not Warranted)
52741 Nov 22, 1989	Butler				Peggy W. [unclear] et al	1380	271		Lot 36 New Freeman Hts Park
55780 Dec 12, 1989	"	By master Charles B. Simmons		M. Walker Patricia	William D. Richardson	1382	226		Lot 195 Crasby Circle, Paramount University Hts
5704 Dec 19, 1989	"	Frederick			Lehigh University	1383	071		Lot 86 Medland St + Corine Ave