

DIRECT or GRANTOR Index to Deeds — Greenville County, S. C.

(A1) REG. U. S. PAT. OFFICE *Chas. McCall* County Indexes Since 1888 An Identifying Trade Mark

Open at Proper Tab according to First Letter or Letters of Name and refer to Buff Sub-Index sheet for page reference.

COTT FAMILY NAME INDEX No. 75 © 1949 MADE BY THE COTT INDEX COMPANY, COLUMBUS, OHIO SOLD BY WALKER, EVANS & COGSWELL CO., CHARLESTON, S. C.

FILE NUMBER DATE OF RECORD	GRANTORS FAMILY NAMES	GIVEN NAMES ABCDEFGHIJ	GIVEN NAMES JKLMNO	GIVEN NAMES PQRSTUWXYZ	GRANTEES	BOOK	PAGE	No. of Acres	BRIEF DESCRIPTION, LOCATION, ETC. (Not Warranted)
21989 Mar 25, 1973	Builders	+ Developers, Inc.			Artistic Builders, Inc.	1015	930		4 Yellow Wood Dr. Westwood "Sec. II" Lot 1015 Cor. Alder Dr.
22118 Mar 26, 1973	"	"	"	"	" " "	1015	931		Dixie Austin Tp. Lot 1016 "Westwood"
22542 Apr 1, 1973	"	"	"	"	James A. Walker, Jr.	1016	183		Lot 11 "Woodliff" Sec. 6 D'ville
22707 Apr 2, 1973	"	"	"	"	Artistic Builders, Inc.	1016	283		Lot 1022 Alder Dr., Westwood Dixie Austin Tp.
24432 Apr 22, 1973	"	"	"	"	Norman M. Jenkins	1017	157		Lot 101 Sec. VI "Westwood" Dixie Austin Tp.
24433 Apr 22, 1973	"	"	"	"	Danny C. Poole, et al.	1017	160		Lot 577 Sec. VI "Westwood" Dixie Austin Tp.
24712	"	"	"	"	" " "	1011	21		Lot 11 "Westwood"
24711	"	"	"	"	Artistic Builders, Inc.	1011	211		" " " D'ville Lot 1011 "Westwood"
24711	"	"	"	"	" " "	1011	212		Dixie Austin Tp. Lot 1012 "Westwood"
24711	"	"	"	"	" " "	1011	213		" " " D'ville Lot 1013 "Westwood"
24711	"	"	"	"	" " "	1011	214		" " " D'ville Lot 1014 "Westwood"
24711	"	"	"	"	" " "	1011	215		" " " D'ville Lot 1015 "Westwood"
25961 May 3, 1973	"	"	"	"	Artistic Builders, Inc.	1017	921		Lot 1017 "Westwood" D'ville Austin Tp. Lot 1018 Chestwood Ct. Sec. 2
26737 May 11, 1973	"	"	"	"	C. David Crompton	1018	470		Dixie Austin Tp. Lot 1019 Sec. II "Westwood"
26934 May 14, 1973	"	"	"	"	Artistic Builders, Inc.	1018	476		VI Dixie Austin Tp. Lot 577 "Westwood" Sec. VI
27173 May 11, 1973	"	"	"	"	Artistic Builders, Inc.	1018	513		Sec. VI D'ville Austin Tp. Lot 522 "Westwood"
27176 May 22, 1973	"	"	"	"	Spring A. Bullock	1017	631		"Westwood" Sec. 6 D'ville Lot 1014 Alder Dr.
27632 May 21, 1973	"	"	"	"	Robert Ricky McIlwain	1018	374		Westwood Austin Tp. D'ville Lot 212 Sec. VI

DIRECT or GRANTOR Index to Deeds — Greenville County, S. C.

REG. U. S. PAT. OFFICE *Chas. McLatt* County Indexes Since 1888 An Identifying Trade Mark

Open at Proper Tab according to First Letter or Letters of Name and refer to Buff Sub-Index sheet for page reference.

COTT FAMILY NAME INDEX No. 75 © 1949
MADE BY THE COTT INDEX COMPANY, COLUMBUS, OHIO
SOLD BY WALKER, EVANS & COGSWELL CO., CHARLESTON, S.C.

1
(B)

FILE NUMBER	DATE OF RECORD	GRANTORS FAMILY NAMES	GIVEN NAMES ABCDEFGHIJ	GIVEN NAMES KLMNO	GIVEN NAMES PQRSTUVWXYZ	GRANTEES	BOOK	PAGE	No. of Acres	BRIEF DESCRIPTION, LOCATION, ETC. (Not Warranted)
28159	Aug 2, 1975	Builders	+	Developers, Inc.		Artistic Builders, Inc.	1019	213		"Westwood" D'ville Lot 597 Alder Dr. Dec. 6
28503	Jun. 4, 1975	"	+	"		Ronnie C. Hill et al.	1019	303		Westwood, Dec. 6, D'ville Lot 596 Redgum Ct.,
29372	June 12, 1975	"	+	"		Ray A. Porter et al	1019	747		"Pinning" D'ville Lot 279 Rainwood Dr.
29488	June 13, 1975	"	+	"		William Bryan - Sugnell	1019	822		Sec. VI Sully Austin Sp. Lot 285 Westwood sub 2.
29575	June 16, 1975	"	+	"		William C. Pitts, Jr.	1019	872		Lot 50 "Pine Hill" D'ville, Austin Sp.
30034	June 19, 1975	"	+	"		Charles A. Rosten	1020	75		1-574 Westwood sub 2
30030	June 19, 1975	"			Unlimited, Inc.	Edward J. Linn	1020	71		"Pinning" D'ville Lot 279 Rainwood Dr.
30864	June 30, 1975	"	+	Developers, Inc.		David C. Jones et al.	1020	555		"Westwood Dec. VI" Lot 576 Yellow Wood Dr.
42	July 1, 1975	"	+	"		Artistic Builders, Inc	1020	608		"Westwood" D'ville Lot 577 Yellow Wood Dr. Dec.
181	July 2, 1975	"			Inc.	A. J. Prince Builders,	1020	694		"Sherman Park" Dec. 2 Grant Sp. lots 16, 17 + 18 Westwood Dr.
349	July 2, 1975	"	+	Developers, Inc.		Artistic Bldrs., Inc.	1020	773		"Westwood" D'ville Dec. 6 Lot 586 Yellow Wood Dr.
333	July 3, 1975	"			Inc., et al.	Robert A. League, sp	1020	760		Lot 2 Poinsett St. Green D'ville, Austin Sp.
427	July 3, 1975	"	+	Developers, Inc.		Martha Joan Anderson	1020	801		Lot 573 Dec. VI "Westwood" Westwood Dec. 6 D'ville
464	July 7, 1975	"	+	Developers, Inc.		Artistic Builders, Inc.	1020	837		Lot 593 Redgum Court "Pinning" D'ville
520	July 10, 1975	"	+	Developers, Inc.		Stephen H. ...	1021	48		Lot 276 ...
921	July 11, 1975	"	+	Developers, Inc.		... et al.	1021	120		Lot 215 ... "Pinning"

DIRECT or GRANTOR Index to Deeds — Greenville County, S. C.

(B1)

REG. U. S. PAT. OFFICE *Chas. McCall* County Indexes Since 1888 An Identifying Trade Mark

Open at Proper Tab according to First Letter or Letters of Name and refer to Buff Sub-Index sheet for page reference.

COTT FAMILY NAME INDEX No. 75 © 1949
MADE BY THE COTT INDEX COMPANY, COLUMBUS, OHIO
SOLD BY WALKER, EVANS & COGSWELL CO., CHARLESTON, S.C.

FILE NUMBER DATE OF RECORD	GRANTORS FAMILY NAMES	GIVEN NAMES ABCDEFGHIJ	GIVEN NAMES JKLMNO	GIVEN NAMES PQRSTUVWXYZ	GRANTEES	BOOK	PAGE	No. of Acres	BRIEF DESCRIPTION, LOCATION, ETC. (Not Warranted)
1579 July 18, 1975	Builders	+	Developers, Inc.		Stevens H. Quinn	1021	472		Sec. 6 D'ville, Austin Tp. Lot 344 Westwood Sec.
1796 July 21, 1975	"	+	"		Artistic Builders, Inc.	1021	607		"Westwood" Sec. 6 D'ville Lot 344 Yellow Wood Ln
2158 July 21, 1975	"	+	"		Johannie W. Frayson ^{etal.}	1021	730		D'ville Austin Tp. Lot 345 Sec. V "Westwood"
2142 July 24, 1975	"	+	"		Artistic Builders, Inc.	1021	755		Sec. 6 "Westwood" D'ville Lot 394 Redgum Ct.
3312 Aug. 6, 1975	"	+	"		Ben Lee Binley ^{etal.}	1022	345		D'ville Austin Tp. Lot 592 Sec. II "Westwood"
3741 Aug. 11, 1975	"	+	"		Charles K. Miller ^{etal.}	1022	557		D'ville Austin Tp. Lot 587 Westwood Sec.
4503 Aug. 14, 1975	"	+	"		Richard L. Ellichson ^{etal.}	1022	840		D'ville Lot 55 Pine Tree
4838 Aug. 22, 1975	"	+	"		Artistic Builders, Inc.	1023	23		"Westwood" Sec. VI D'ville Lot 572 Quempot Rd
5010 Aug. 25, 1975	"	+	"		Mary K. Hogan	1023	125		Free D'ville Lot 54 Pine
5434 Aug. 28, 1975	"	+	"		Artistic Builders, Inc.	1023	325		Sec. VI "Westwood" D'ville Lot 575 Quempot Rd. Alder
5370 Aug. 28, 1975	"	+	"		Artistic Builders, Inc.	1023	352		D'ville Austin Tp. Lot 570 Sec. VI "Westwood"
5527 Aug. 29, 1975	"	+	"		Artistic Builders, Inc.	1023	380		Sec. VI "Westwood" D'ville Lot 585 Yellow Wood Ln
5532 Aug. 29, 1975	"	+	"		Berford M. Blalock, ^{etal.}	1023	384		D'ville Austin Tp. Lot 602 "Westwood" Sec. VI
5501 Aug. 29, 1975	"	+	"		Artistic Builders, Inc.	1023	397		Lot 581 "Westwood" Sec. VI
6326 Sept. 8, 1975	"	+	"		Artistic Builders, Inc.	1023	810		"Westwood" Sec. 6 D'ville Lot 589 Redgum Court,

DIRECT or GRANTOR Index to Deeds — Greenville County, S. C.

REG. U. S. PAT. OFFICE *Chas. McCall* County Indexes Since 1888 An Identifying Trade Mark

Open at Proper Tab according to First Letter or Letters of Name and refer to Buff Sub-Index sheet for page reference.

COTT FAMILY NAME INDEX No. 75 © 1949
MADE BY THE COTT INDEX COMPANY, COLUMBUS, OHIO
SOLD BY WALKER, EVANS & COGSWELL CO., CHARLESTON, S.C.

(C)

FILE NUMBER	DATE OF RECORD	GRANTORS FAMILY NAMES	GIVEN NAMES ABCDEFGHIJ	GIVEN NAMES KLMNOP	GIVEN NAMES QRSTUVWXYZ	GRANTEES	BOOK	PAGE	No. of Acres	BRIEF DESCRIPTION, LOCATION, ETC. (Not Warranted)
	7477					of the City of Greenville Commissioners of Public Works	1024	503		Seedleaf Ct. / Water Line, main on Coopers Dr. Royal Oak Ct. Yellow Wood Dr. Hawthood Dr + Buskey Ct. D'ville Austin Tp.
	Sept. 19, 1975	Builders	+ Newspapers, Inc.			" "	1024	503		
	8012					Ernest Proctor, et al.	1024	760		Lot 692 Sec. VI "Westwood"
	8550					Richard D. Burgess, et al.	1120	24		Lot 44 Pine Tree Grove
	8804					Robert B. Whitfield, et al.	1140	107		Lot 42 Pine Tree Grove
	9850					Artistic Builders, Inc.	1025	706		Wyatton D'ville Lot 562 Yellow Wood Dr. Sec. VI
	10524					Edgar A. Crocker, et al.	1026	77		D'ville Austin Tp. Lot 694 Westwood Sec. VI
	10646					Artistic Builders, Inc.	1026	138		D'ville Austin Tp. Lot 579 Sec. VI "Westwood"
	11127					Michael J. Henderson, et al.	1026	251		D'ville Austin Tp. Lot 591 Westwood Sec. VI
	11017					Michael J. Henderson	1026	273		
	11193					Donald Ray Davis, et al.	1026	364		Lot 53 Pine Tree Grove D'ville Austin Tp.
	11263					William E. Johnson, et al.	1026	416		Lot 564 Westwood Sec. VI "Wyatton" D'ville
	11542					Artistic Builders, Inc.	1026	559		Lot 584 Yellow Wood Dr. Sec. VI "Westwood" D'ville
	11700					Artistic Builders, Inc.	1026	644		Lot 568 Yellow Wood Dr. Sec. VI D'ville Austin Tp.
	11895					James R. Wharm, et al.	1026	725		Lot 645 Westwood Sec. VI D'ville Austin Tp.
	12079					James W. Statham, et al.	1026	851		Lot 345 Westwood Sec. VI

DIRECT or GRANTOR Index to Deeds — Greenville County, S. C.

(C) REG. U. S. PAT. OFFICE *ChemMott* County Indexes Since 1888 An Identifying Trade Mark

Open at Proper Tab according to First Letter or Letters of Name and refer to Buff Sub-Index sheet for page reference.

COTT FAMILY NAME INDEX No. 75 © 1949 MADE BY THE COTT INDEX COMPANY, COLUMBUS, OHIO SOLD BY WALKER, EVANS & COGSWELL CO., CHARLESTON, S.C.

FILE NUMBER DATE OF RECORD	GRANTORS FAMILY NAMES	GIVEN NAMES ABCDEFGH	GIVEN NAMES IJKLMNO	GIVEN NAMES PQRSTUVWXYZ	GRANTEES	BOOK	PAGE	No. of Acres	BRIEF DESCRIPTION, LOCATION, ETC. (Not Warranted)
12275 Nov 7, 1915	Builders			done.	Unlimited Builders, Inc.	1020	421		Lot 1710 "Couch Hill" Justin Tp.
12413 Nov. 14, 1915	"	+ Developers, Inc.			Robert S. ...	1021	374		Lot 1710 "Couch Hill" Justin Tp.
12412 Nov. 14, 1915	"	+ Developers, Inc.			...	1021	375		Lot 1710 "Couch Hill" Justin Tp.
12411 Nov. 14, 1915	"	+ " "	"		...	1021	377		Lot 1710 "Couch Hill" Justin Tp.
12410 Nov. 14, 1915	"	+ " "	"		...	1021	378		Lot 1710 "Couch Hill" Justin Tp.
13651 Nov. 21, 1915	"	+ " "	"		Birnie Builders, Inc.	1021	379		Lot 1710 "Couch Hill" Justin Tp.
14056 Nov. 28, 1915	Builder			Marks of America, Inc.	Gus E. Preston, et al	1027	841		Trail "Seven Oaks" Bond for title - Lot 8 Indian
14374 Dec. 2, 1915	Builders			done.	Unlimited, William R. Spincy	1021	993		"Couch Hill" Lot 4 "Couch Hill" Rd.
14847 Dec. 8, 1915	"	+ Developers, Inc.			Artistic Builders, Inc.	1028	300		Justin Tp. D'ville Lot 627 Dec. VI "Westwood"
14847 Dec. 8, 1915	"	+ Developers, Inc.			Artistic Builders, Inc.	1028	301		Justin Tp. D'ville Lot 558 Westwood Dec. VI
15004 Dec. 10, 1915	"	+ Developers, Inc.			Artistic Builders, Inc.	1028	420		Dec. VI "Westwood" D'ville Lot 569 Yellow Wood Rd
15443 Dec. 15, 1915	"	+ Developers, Inc.			John W. Dickson, et al.	1028	701		Lot 511 "Couch Hill" Justin Tp. D'ville
15801 Dec. 18, 1915	"	+ Developers, Inc.			Roy L. Owens, et al.	1029	37		Lot 621 "Couch Hill" Dec. VI D'ville Justin Tp.
16061 Dec. 23, 1915	"	+ Developers, Inc.			Kenneth P. Willis, et al.	1029	161		Lot 590 "Westwood" S'ville Justin Tp. Lot 608 "Westwood" Dec. VI

DIRECT or GRANTOR Index to Deeds — Greenville County, S. C.

REG. U. S. PAT. OFFICE *Chas McCott* County Indexes Since 1888 An Identifying Trade Mark

Open at Proper Tab according to First Letter or Letters of Name and refer to Buff Sub-Index sheet for page reference.

COTT FAMILY NAME INDEX No. 75 © 1949
MADE BY THE COTT INDEX COMPANY, COLUMBUS, OHIO
SOLD BY WALKER, EVANS & COGSWELL CO., CHARLESTON, S.C.

FILE NUMBER	DATE OF RECORD	GRANTORS FAMILY NAMES	GIVEN NAMES ABCDEFGHIJ	GIVEN NAMES JKLMNO	GIVEN NAMES PQRSTUVWXYZ	GRANTEES	BOOK	PAGE	No. of Acres	BRIEF DESCRIPTION, LOCATION, ETC. (Not Warranted)
16035	Dec. 22, 1975	Builders & Developers, Inc.				Thomas E. Holland, et al	1029	186		S'ville Austin Sp. Lot 693 See VI "Westwood"
16034	Dec. 22, 1975	"				Reard W. Ballard, et al	1029	189		S'ville Austin Sp. Lot 688 Westwood See VI "Westwood" See 6, S'ville, Austin Sp. Lot 578 Yellow Wood Dr. See 6 S'ville Austin Sp. Lot 696 Dampart Rd. Westwood
16065	Dec. 22, 1975	"				Artistic Builders, Inc.	1029	198		S'ville Austin Sp. Lot 696 Dampart Rd. Westwood
16159	Dec. 22, 1975	"				Artistic Builders, Inc.	1029	225		S'ville Austin Sp. Lot 696 Dampart Rd. Westwood
16213	Dec. 22, 1975	"				Wes M. Miller, et al	1029	216		S'ville Austin Sp. Lot 696 Dampart Rd. Westwood
16670	Dec. 30, 1975	"				Artistic Builders, Inc.	1029	489		S'ville Austin Sp. Lot 696 Dampart Rd. Westwood
16970	Jan. 2, 1976	"				Charles R. Jennings, et al	1029	752		S'ville Austin Sp. Lot 696 Dampart Rd. Westwood
17600	Jan. 9, 1976	Builders				A. J. Prince Builders, Inc.	1030	24		S'ville Austin Sp. Lot 696 Dampart Rd. Westwood
17927	Jan. 14, 1976	Builders & Developers, Inc.				Kenneth P. Willis, et al	1030	168		S'ville Austin Sp. Lot 696 Dampart Rd. Westwood
18080	Jan. 16, 1976	"				Artistic Builders, Inc.	1030	271		S'ville Austin Sp. Lot 696 Dampart Rd. Westwood
18283	Jan. 26, 1976	"				Wes M. Miller, et al	1030	242		S'ville Austin Sp. Lot 696 Dampart Rd. Westwood
18875	Jan. 26, 1976	"				Wes M. Miller, et al	1030	242		S'ville Austin Sp. Lot 696 Dampart Rd. Westwood
19006	Jan. 27, 1976	"				Woodrow J. Stewart, et al	1030	696		S'ville Austin Sp. Lot 696 Dampart Rd. Westwood
19007	Jan. 27, 1976	"				Artistic Builders, Inc.	1030	698		S'ville Austin Sp. Lot 696 Dampart Rd. Westwood
19064	Jan. 27, 1976	"				E. David Jones, et al	1030	719		S'ville Austin Sp. Lot 696 Dampart Rd. Westwood
19860	Feb. 4, 1976	"				Artistic Builders, Inc.	1031	180		S'ville Austin Sp. Lot 696 Dampart Rd. Westwood

DIRECT or GRANTOR Index to Deeds — Greenville County, S. C.

(D)

REG. U. S. PAT. OFFICE *Chas. McCall* County Indexes Since 1888 An Identifying Trade Mark


Open at Proper Tab according to First Letter or Letters of Name and refer to Buff Sub-Index sheet for page reference.

COTT FAMILY NAME INDEX No. 75 © 1949
MADE BY THE COTT INDEX COMPANY, COLUMBUS, OHIO
SOLD BY WALKER, EVANS & COGSWELL CO., CHARLESTON, S.C.

FILE NUMBER DATE OF RECORD	GRANTORS FAMILY NAMES	GIVEN NAMES ABCDEFGH	GIVEN NAMES IJKLMNO	GIVEN NAMES PQRSTUVWXYZ	GRANTEES	BOOK	PAGE	No. of Acres	BRIEF DESCRIPTION, LOCATION, ETC. (Not Warranted)
19855 Feb. 4, 1976	Builders	+ Developers, Inc.			Artistic Builders, Inc.	1031	205		D'ville Austin Tp. lot 614 Dec. VI "Westwood"
20726 Feb. 17, 1976	"	+ Developers, Inc.			Carol B. Cox	1031	699		"Westwood" D'ville lot 78 Cherokee Ct. Dec. I
21177 Feb. 20, 1976	"	Martha of America			A. J. Prince Builders, Inc.	1031	881		Dec. II Grant Tp. lot 19 "Sherman Park"
21178 Feb. 20, 1976	"	Martha of America			A. J. Prince Builders, Inc.	1031	882		Dec. II Grant Tp. lot 20 "Sherman Park"
21606 Feb. 27, 1976	"	+ Developers, Inc.			Hans J. Wiegert et al.	1032	232		Dec. II D'ville Austin Tp. lot 610 Westwood
22335 Mar. 4, 1976	"	+ Developers, Inc.			Artistic Builders, Inc.	1032	518		D'ville Austin Tp. lot 613 Westwood Dec. VI
22771 Mar. 9, 1976	"	+ Developers, Inc.			Eugene A. Cochran et al.	1032	723		Dec. VI D'ville Austin Tp. lot 619 Westwood
22706 Mar. 10, 1976	"	+ Developers, Inc.			Robert S. Broder, et al.	1032	794		II D'ville Austin Tp. lot 691 Westwood Dec.
23037 Mar. 11, 1976	"	+ Developers, Inc.			David Susman Campbell III, et al.	1032	851		VI Austin Tp. D'ville lot 609 Westwood Dec.
23222 Mar. 12, 1976	"	+ Developers, Inc.			Carl C. Jackson, et al.	1032	947		VI D'ville Austin Tp. lot 630 Westwood Dec.
23280 Mar. 15, 1976	"	+ Developers, Inc.			Artistic Builders, Inc.	1032	982		Dec. VI D'ville Austin Tp. lot 625 Westwood
24106 Mar. 21, 1976	"	+ Developers, Inc.			Artistic Builders, Inc.	1033	803		Dec. VI D'ville Austin Tp. lot 697 Westwood
24990 Mar. 21, 1976	"	+ Developers, Inc.			Patton J. Long, et al.	1033	949		D'ville Austin Tp. Dec. VII lot 113 "Westwood"
25117 Apr. 1, 1976	"	+ Developers, Inc.			Artistic Builders, Inc.	1033	998		"Westwood" D'ville Austin Tp. lot 612 Alden Dr. Dec. VI
25117 Apr. 1, 1976	"	+ Developers, Inc.			Artistic Builders, Inc.	1034	1		"Westwood" D'ville Austin Tp. lot 628 Oakleaf Ct. Dec. VI
25550 Apr. 1, 1976	Builder	Martha of America, Inc.			Lawrence S. Jackson, et al.	1034	201		"Stratford Forest" lot 101 Parkway Circle

DIRECT or GRANTOR Index to Deeds — Greenville County, S. C.

REG. U. S. PAT. OFFICE *Chas McCott* County Indexes Since 1888 An Identifying Trade Mark

 Open at Proper Tab according to First Letter or Letters of Name and refer to Buff Sub-Index sheet for page reference.

COTT FAMILY NAME INDEX No. 75 © 1949
MADE BY THE COTT INDEX COMPANY, COLUMBUS, OHIO
SOLD BY WALKER, EVANS & COGSWELL CO., CHARLESTON, S.C.

(E)

FILE NUMBER DATE OF RECORD	GRANTORS FAMILY NAMES	GIVEN NAMES ABCDEFGHIJ	GIVEN NAMES JKLMNO	GIVEN NAMES PQRSTUVWXYZ	GRANTEES	BOOK	PAGE	No. of Acres	BRIEF DESCRIPTION, LOCATION, ETC. (Not Warranted)
25598 April 6, 1976 23698	Builders				Harold E. Custer, et al	1034	233		Spille Austin Tp. Lot 647 Sec. VI Westwood
Apr. 7, 1976 2038	"				Artistic Builders, Inc.	1034	305		Spille Austin Tp. Lot 648 Sec. VI Westwood
Apr. 12, 1976 26393	"				Artistic Builders, Inc.	1034	612		Spille Austin Tp. Lot 649 Sec. VI Westwood
Apr. 14, 1976 27047	"				Edga J. Jackson	1034	676		3 Tracts Spille Austin Tp. Lot 611 Westwood Sec. VI
Apr. 21, 1976 27117	"				Royce D. Martin et al.	1035	37		"Westwood" Sec. VI Austin Tp. Dist. Lot 634 Laurelleaf Ct.
Apr. 21, 1976 27231	"				Artistic Builders, Inc.	1035	88		"Westwood" Sec. VI Austin Tp. Dist. Lot 634 Laurelleaf Ct.
Apr. 22, 1976 25118	Builder			America, Inc. Part of	Joe L. P... et al.				Lot 5... "Westwood" Sec. VI Austin Tp. Dist. Lot 634 Laurelleaf Ct.
Apr. 23, 1976 25118	Builder				Artistic Builders, Inc.				Lot 634 Laurelleaf Ct.
Apr. 23, 1976 23634	"				Artistic Builders, Inc.				Lot 634 Laurelleaf Ct.
May 4, 1976 25623	"				City of Greenville				Lot 634 Laurelleaf Ct.
May 4, 1976 27077	"				Robert W. Davis, et al.				Lot 634 Laurelleaf Ct.
May 11, 1976 27023	Builder				...				Lot 634 Laurelleaf Ct.
May 11, 1976 27023	Builder				...				Lot 634 Laurelleaf Ct.
May 11, 1976 27023	"				...				Lot 634 Laurelleaf Ct.
May 27, 1976 35720 33490	Builder			America, Inc. Part of	Gene B. Chappell	1037	19		Part of Lot 12 Rockdale Sec. I "Westwood" Sec. VI Spille Lot 114 Yellow Wood Dr.
Jun. 3, 1976	Builders & Developers, Inc.				Artistic Builders, Inc.	1037	381		

DIRECT or GRANTOR Index to Deeds — Greenville County, S. C.

(E1) REG. U. S. PAT. OFFICE *Chas McCott* County Indexes Since 1888 An Identifying Trade Mark

Open at Proper Tab according to First Letter or Letters of Name and refer to Buff Sub-Index sheet for page reference.

COTT FAMILY NAME INDEX No. 75 © 1949
MADE BY THE COTT INDEX COMPANY, COLUMBUS, OHIO
SOLD BY WALKER, EVANS & COGSWELL CO., CHARLESTON, S.C.

FILE NUMBER DATE OF RECORD	GRANTORS FAMILY NAMES	GIVEN NAMES ABCDEFGH	GIVEN NAMES IJKLMNO	GIVEN NAMES PQRSTUVWXYZ	GRANTEES	BOOK	PAGE	No. of Acres	BRIEF DESCRIPTION, LOCATION, ETC. (Not Warranted)
32317 June 11, 1976	Builders	& Developers, Inc.			Clifford L. Williams ^{et al}	1037	845		Sec. I S'ville Lot 272 Poinsettia
32492 June 14, 1976	"	& Developers, Inc.			Richard J. Pendino ^{et al}	1037	917		S'ville Lot 231 Poinsettia Sec. I
32606 June 15, 1976	"	& Developers, Inc.			Dorothy M. Overmatt	1038	1		Sec. VI S'ville Austin Jc Lot 690 "Westwood"
33257 June 21, 1976	"	& Developers, Inc.			William R. Davis ^{et al}	1038	235		Sec. VI S'ville Austin Jc Lot 556 "Westwood"
33278 June 21, 1976	"	& Developers, Inc.			Artistic Builders, Inc.	1038	219		Sec. VI S'ville Austin Jc Lot 183 "Westwood"
142 July 1, 1976	"	& Developers, Inc.			Westwood Rec. VI Abert II	1	225		Dedication of Parks & Streets "Westwood" Sec. VI S'ville Austin Jc
149 July 1, 1976	"	& Developers, Inc.			Artistic Builders, Inc.	1038	410		Lot 781 Yellow Wood Dr
152 July 1, 1976	"	& Developers, Inc.			Artistic Builders, Inc.	1038	430		"Westwood" S'ville Austin Jc Lot 184 Yellow Wood Dr. Sec. VI
143 July 1, 1976	"	& Developers, Inc.				1037	42		"Westwood" Sec. VI Restrictive & Protective Covenants
147 July 8, 1976	"	& Developers, Inc.			Artistic Builders, Inc.	1037	284		"Westwood" Sec. VI S'ville Austin Jc Lot 779 Yellow Wood Dr
150 July 12, 1976	"	& Developers, Inc.			Charles A. Pugh	1037	445		S'ville Austin Jc Lot 620 Sec. VI Westwood
155 July 12, 1976	"	& Developers, Inc.			Bluman S. Williams ^{et al}	1037	411		Sec. VI S'ville Austin Jc Lot 770 "Westwood"
1370 July 15, 1976	"	& Developers, Inc.			Artistic Builders, Inc.	1039	604		"Westwood" Sec. VI S'ville Austin Jc Lot 566 Yellow Wood Dr.
1402 July 16, 1976	"	& Developers, Inc.			Norman W. McChesney ^{et al}	1039	707		Sec. I S'ville Lot 206 Poinsettia
1412 July 18, 1976	Builders	& Developers, Inc.			Norman W. McChesney ^{et al}	1039	707		Lot 206 Poinsettia
1413 July 18, 1976	Builders & Developers, Inc.	& Developers, Inc.			Norman W. McChesney ^{et al}	1039	707		Lot 206 Poinsettia

DIRECT or GRANTOR Index to Deeds — Greenville County, S. C.

REG. U. S. PAT. OFFICE *Chas. M. Cott* County Indexes Since 1888 An Identifying Trade Mark

 Open at Proper Tab according to First Letter or Letters of Name and refer to Buff Sub-Index sheet for page reference.

COTT FAMILY NAME INDEX No. 75 © 1949
MADE BY THE COTT INDEX COMPANY, COLUMBUS, OHIO
SOLD BY WALKER, EVANS & COGSWELL CO., CHARLESTON, S.C.

(7)

FILE NUMBER DATE OF RECORD	GRANTORS FAMILY NAMES	GIVEN NAMES ABCDEFGHIJ	GIVEN NAMES JKLMNO	GIVEN NAMES PQRSTUVWXYZ	GRANTEES	BOOK	PAGE	No. of Acres	BRIEF DESCRIPTION, LOCATION, ETC. (Not Warranted)
3090 Aug. 2, 1976	Builders & Developers, Inc.				Ray W. Thomas	1040	570		Lot 200 "Poinsettia" Sec. I Sville
3273 Aug. 3, 1976	"				J. M. Thomas	1040	635		Lot 201 "Poinsettia" Sec. II
3586 Aug. 10, 1976	Builders			done.	James E. May	1040	992		Lot 54 Landry Vale
3936 Aug. 10, 1976	Builders & Developers, Inc.				David A. Summerow	1041	19		Lot 43 Pine Tree Sville
4770 Aug. 18, 1976	"				Ferry Nelson Allen	1041	430		Lot 35 "Pine Tree" Sville
7633 Sept. 17, 1976	"				Artistic Builders	1043	43		"Westwood" Sec. II Sville Lot 404 Yellow Wood Dr
1111 Sept. 20, 1976	"				William J. Moore	1043	111		"Westwood" Sec. II Sville Lot 404 "II" " + sec"
1714 Sept. 27, 1976	"				Russell J. Waller	1043	535		Lot 34 Poinsettia Sville
8454 Sept. 27, 1976	"				Artistic Builders	1043	560		"Westwood" Sec. II Sville Lot 775 Yellow Wood Dr
8484 Sept. 27, 1976	"				Artistic Builders	1043	562		"Westwood" Sec. II Sville Lot 773 Yellow Wood Dr
8843 Sept. 30, 1976	"				Artistic Builders	1043	810		"Westwood" Sec. II Sville Lot 636 Yellow Wood Ct
9655 Oct. 7, 1976	"				Artistic Builders	1044	222		Sec. II Sville Lot 95 Seminole Dr. Westwood Sville
9712 Oct. 8, 1976	"				Phillip E. Smith	1044	247		Lot 293 Poinsettia Sec. I
9941 Oct. 11, 1976	"			by master & sub P. McGowan.	Unlimited Bankers Trust of S.C.	1044	377		Lots 168 + 188 Carol. Hills

DIRECT or GRANTOR Index to Deeds — Greenville County, S. C.

(F1) REG. U. S. PAT. OFFICE *Chas. M. Cotts* County Indexes Since 1888 An Identifying Trade Mark


Open at Proper Tab according to First Letter or Letters of Name and refer to Buff Sub-Index sheet for page reference.

COTT FAMILY NAME INDEX No. 75 © 1949
MADE BY THE COTT INDEX COMPANY, COLUMBUS, OHIO
SOLD BY WALKER, EVANS & COGSWELL CO., CHARLESTON, S. C.

FILE NUMBER DATE OF RECORD	GRANTORS FAMILY NAMES	GIVEN NAMES ABCDEFGH	GIVEN NAMES IJKLMNO	GIVEN NAMES PQRSTUVWXYZ	GRANTEES	BOOK	PAGE	No. of Acres	BRIEF DESCRIPTION, LOCATION, ETC. (Not Warranted)
10450 Oct 15, 1976	Builders & Developers, Inc.				Artistic Builders, Inc.	1044	634		Sville Austin Tp. lot 608 Westwood Sec VI
11194 Oct 22, 1976	"				Dannell R. James, et al	1045	10		Sville Lot 734 Westwood Sec VI
11674 Oct 28, 1976	Builder			Inc.	Linda L. Lindsey	1045	272		Old Piedmont Rd. (Old U.S. Hwy. 29) Grant P. lot 4 + pt 5 also pt. 12
11727 Oct 29, 1976	Builders & Developers, Inc.			Inc.	Ernest L. Field et al	1045	304		Sville Austin Tp. lot 721 Westwood Sec VI
12176 Nov 2, 1976	"			Unlimited	Rozelle H. Wright, et al	1045	537		"Magnolia Ave." lot 48 Coalbrook Dr.
13287 Nov 15, 1976	" & Developers, Inc.				M. Lloyd Spando et al	1046	114		Sville lot 188 Poinsettia Sec. IV
13750 Nov 18, 1976	" & Developers, Inc.				Artistic Builders, Inc.	1046	396		Sec. VI Sville Austin Tp. lot 711 "Westwood"
14307 Nov 18, 1976	" & Developers, Inc.				Artistic Builders, Inc.	1046	428		Sville Austin Tp. lot 776 Westwood Sec VI
14531 Nov 29, 1976	" & Developers, Inc.				Mickey B. Pruitt et al	1046	953		VI "Westwood" Sville Austin Tp. lot 702 Westwood Sec
14525 Nov 29, 1976	" & Developers, Inc.				Marshall K. Morrow et al	1046	955		VI Sville Austin Tp. lot 715 "Westwood" Sec
14857 Dec 1, 1976	" & Developers, Inc.				Artistic Builders, Inc.	1047	99		Sville Austin Tp. lot 698 "Westwood" Sec VI
15166 Dec 3, 1976	" & Developers, Inc.				Kay W. Etheridge et al	1047	265		Hedley Dr. "Pine Tree" Sville lot 47 cor. Pine Bank Ct. &
15642 Dec 9, 1976	" & Developers, Inc.				Artistic Builders, Inc.	1047	649		"Westwood" Sec VI Sville Austin Tp. lot 704 Royal Oak Ct.
15925 Dec 13, 1976	" & Developers, Inc.				Edgar L. Yates, et al	1047	834		Sville Austin Tp. lot 623 Sec VI "Westwood"
16467 Dec 17, 1976	" & Developers, Inc.				Artistic Builders, Inc.	1048	53		"Westwood" Sville Austin Tp. lot 782 Yellow Wood Dr
16490 Dec 20, 1976	" & Developers, Inc.				Gary R. Wilson et al.	1048	99		Sec VI Sville lot 625 Westwood

DIRECT or GRANTOR Index to Deeds — Greenville County, S. C.

REG. U. S. PAT. OFFICE *Chas. McClure* County Indexes Since 1888 An Identifying Trade Mark

 Open at Proper Tab according to First Letter or Letters of Name and refer to Buff Sub-Index sheet for page reference.

COTT FAMILY NAME INDEX No. 75 © 1949
MADE BY THE COTT INDEX COMPANY, COLUMBUS, OHIO
SOLD BY WALKER, EVANS & COGSWELL CO., CHARLESTON, S.C.

(6)

FILE NUMBER DATE OF RECORD	GRANTORS FAMILY NAMES	GIVEN NAMES ABCDEFGHIJ	GIVEN NAMES JKLMNO	GIVEN NAMES PQRSTUVWXYZ	GRANTEES	BOOK	PAGE	No. of Acres	BRIEF DESCRIPTION, LOCATION, ETC. (Not Warranted)
17074 Dec. 28, 1976	Builders + Developers, Inc.				Joyce V. Shelton	1048	520		"Westwood" Sec. VI Sville Lot 719 Yellow Wood Dr
18120 Jan. 6, 1977	" + Developers, Inc.				William B. Thompson ^{etal}	1049	240		Lot 36 "Pine Tree" Sville
18952 Jan. 17, 1977	" + Developers, Inc.				Stephen E. Alderman ^{etal}	1049	765		Lot 48 Pine Tree Sville Sville Austin Tp.
19721 Jan. 26, 1977	" + Developers, Inc.				Artistic Builders, Inc.	1050	94		Lot 709 Westwood Sec. VI Sville Austin Tp.
20096 Jan. 31, 1977	" + Developers, Inc.				Artistic Builders, Inc.	1050	316		Lot 700 Westwood Sec. VI Sville Austin Tp.
20572 Feb. 4, 1977	" + Developers, Inc.				Artistic Builders, Inc.	1050	588		Lot 588 Westwood Sec. VI Sville
21814 Feb. 17, 1977	" + Developers, Inc.				Williams W. Campbell ^{etal}	1051	206		Lot 735 Westwood Sec. VI Sville
22190 Feb. 22, 1977	" + Developers, Inc.				Artistic Builders, Inc.	1051	458		VI Westwood Sville Austin Tp. Lot 705 Royal Oak Ct. Sec.
22503 Feb. 25, 1977	" + Developers, Inc.				Artistic Builders, Inc.	1051	620		Austin Tp. Sville Lot 685 Westwood Sec. VI
22783 Feb. 28, 1977	" + Developers, Inc.				Sammy E. Robertson ^{etal}	1051	774		VI Sville Lot 717 Westwood Sec.
22784 Feb. 28, 1977	" + Developers, Inc.				John M. Swafford ^{etal}	1051	776		Sville Lot 292 Pinetree Sec. VI
23079 Mar. 2, 1977	" + Developers, Inc.				Artistic Builders, Inc.	1051	966		Westwood Sec. VI Sville Austin Tp. Lot 701 Newmarket Rd.
23203 Mar. 3, 1977	" + Developers, Inc.				C. Bruce Lancaster ^{etal}	1052	79		Lot 76 Pinetree Sville Sville.
24308 Mar. 17, 1977	" + Developers, Inc.				Artistic Builders, Inc.	1052	910		Lot 707 Westwood Sec. VI Sville
24816 Mar. 21, 1977	" + Developers, Inc.				Artistic Builders, Inc.	1053	74		"Westwood" Austin Tp. Sville Lot 632 Saddleleaf Ct. Sec. VI
25081 Mar. 23, 1977	" + Developers, Inc.				Artistic Builders, Inc.	1053	253		Sville Lot 708 Westwood Sec. VI

DIRECT or GRANTOR Index to Deeds — Greenville County, S. C.

(G1) REG. U. S. PAT. OFFICE *Chas McCott* County Indexes Since 1888 An Identifying Trade Mark


Open at Proper Tab according to First Letter or Letters of Name and refer to Buff Sub-Index sheet for page reference.

COTT FAMILY NAME INDEX No. 75 © 1949
MADE BY THE COTT INDEX COMPANY, COLUMBUS, OHIO
SOLD BY WALKER, EVANS & COGSWELL CO., CHARLESTON, S.C.

FILE NUMBER DATE OF RECORD	GRANTORS FAMILY NAMES	GIVEN NAMES ABCDEFGHIJ	GIVEN NAMES JKLMNO	GIVEN NAMES PQRSTUVWXYZ	GRANTEES	BOOK	PAGE	No. of Acres	BRIEF DESCRIPTION, LOCATION, ETC. (Not Warranted)
25266 Mar 24, 1977	Builders	+			Artistic Builders, Inc.	1053	319		"Westwood" Sec II Austin Tp. Sville dot 706 Royal Oak Ct. Sville
25866 Mar 30, 1977	"	"	"	"	Benny E. Burton et al	1053	711		Sville Sec II dot 720 Westwood
26092 Apr 1, 1977	"	+	"	"	Kenneth J. Bailey et al	1053	852		Austin Tp. Sville dot 726 Westwood Sec II
26340 Apr 4, 1977	"	+	"	"	Carroll J. Harris et al	1053	986		Sville dot 37 "Pine Tree"
26768 Apr 7, 1977	"	+	"	"	Artistic Builders, Inc.	1054	284		"Westwood" Sec II Sville Austin Tp dot 682 Yellow Wood Dr Sville
26742 Apr 7, 1977	"	+	"	"	Jerry L. Jurek et al	1054	285		dot 725 "Westwood" Sec Sville
26892 Apr 1, 1977	"	+	"	"	James H. Erwin et al	1054	301		dot 263 Poinsettia Sec II "Pine Tree" Sville
27068 Apr 11, 1977	"	+	"	"	Ronald L. Messer	1054	428		dot 51 Neeley Jerry Rd "Westwood" Sec II Austin Tp Sville
27821 Apr 13, 1977	"	+	"	"	Artistic Builders, Inc. Sp. et al	1054	760		dot 679 Yellow Wood Ct Sville
27734 Apr 18, 1977	"	+	"	"	William C. Smith	1054	763		dot 722 Sec II "Westwood" Railway siding, also R/W 9 ft strip dot on R/W of Beahard Coastline
28627 Apr 25, 1977	Builders			America, Inc. Part of	B.M.A. of S.C., Inc.	1055	226		
28862 Apr 26, 1977	Builders	+			E. David King et al	1055	390		Lot 39 "Pine Tree" Sville Sville
29112 Apr 28, 1977	"	+			Clarence Alvin Dimson et al	1055	551		Lot 38 "Pine Tree" Austin Tp. Sville
29277 Apr 29, 1977	"	+			Artistic Builders, Inc.	1055	580		dot 686 Westwood Sec. VI Sville
30102 May 11, 1977	"	+			Jerry L. Jurek et al	1056	418		dot 207 Poinsettia Sec II "Westwood" Sville Austin Tp
31757 May 20, 1977	"	+			Artistic Builders, Inc.	1057	27		dot 583 Yellow Wood Dr

DIRECT or GRANTOR Index to Deeds — Greenville County, S. C.

REG. U. S. PAT OFFICE *Chas McCott* County Indexes Since 1888
An Identifying Trade Mark

 Open at Proper Tab according to First Letter or Letters of Name and refer to Buff Sub-Index sheet for page reference.

COTT FAMILY NAME INDEX No. 75 © 1949
MADE BY THE COTT INDEX COMPANY, COLUMBUS, OHIO
SOLD BY WALKER, EVANS & COGSWELL CO., CHARLESTON, S.C.

(#)

FILE NUMBER DATE OF RECORD	GRANTORS FAMILY NAMES	GIVEN NAMES ABCDEFGHIJ	GIVEN NAMES JKLMNOPQ	GIVEN NAMES RSTUVWXYZ	GRANTEES	BOOK	PAGE	No. of Acres	BRIEF DESCRIPTION, LOCATION, ETC. (Not Warranted)
31826 May 23, 1911 32235	Builders & Developers, Inc.				Artistic Builders, Inc.	1057	54		5 Sille lot 623 Westwood Sec. VI
May 25, 1911 32282	"	"	"	"	Bobby Franklin Alexander	1057	270		lot 42 Pine Tree, Sille
May 25, 1911 33197	"	"	"	"	Artistic Builders, Inc.	1057	282		Sille lot 560 Westwood Sec. VI
June 2, 1911 33198	"	"	"	"	Rickey L. Addio et al	1057	856		Sille lot 674 Westwood Sec. VI
June 2, 1911 33435	"	"	"	"	David D. Loo et al	1057	858		Sille lot 673 Westwood Sec. VI
June 3, 1911 33530	"	"	"	"	Artistic Builders, Inc.	1057	959		lot Westwood Sec. VI Sille Austin Tp. lot 710 Davenport + Royal Oak
June 8, 1911 33690	"	"	"	"	Jimmy L. Ferry et al	1058	86		Sille lot 675 Sec. II Westwood
June 7, 1911 34012	"	"	"	"	Artistic Builders, Inc.	1058	101		"Westwood", Sille, Austin Tp. lot 712 Davenport Rd. Sec. VI
June 9, 1911 34238	"	"	"	"	Sherman Clayton Newman et al	1058	233		Sille lot 40 Pine Tree
June 10, 1911 34594	"	"	"	"	Artistic Builders, Inc.	1058	301		II Sille lot 744 Westwood Sec.
June 14, 1911 35086	"			Marta of America, Inc.	Earl L. Weather	1058	557		"Starwood" St. Ann lot 39 Brooklawn No.
June 17, 1911 35298	"	* Developers, Inc.			Artistic Builders, Inc.	1058	832		lot "Westwood" Sec. II Austin Tp. Sille
June 21, 1911 35416	"	* Developers, Inc.			Artistic Builders, Inc.	1058	915		lot 703 Davenport Rd. + Royal Oak Sec. II Austin Tp. Sille
June 24, 1911 35432	"	* Developers, Inc.			Artistic Builders, Inc.	1059	20		lot 677 Yellow Wood St. Westwood Sec. VI
June 26, 1911 35574	"	* Developers, Inc.			Artistic Builders, Inc.	1059	40		lot 733 Westwood Sille Sille Austin Tp.
June 28, 1911	"	* Developers, Inc.			Thomas B. Bowling et al	1059	82		lot 96 Westwood Sec. VI Sille lot 34 Pine Tree

DIRECT or GRANTOR Index to Deeds — Greenville County, S. C.

(H1)

REG. U. S. PAT. OFFICE *Chas. McCott* County Indexes Since 1888 An Identifying Trade Mark


Open at Proper Tab according to First Letter or Letters of Name and refer to Buff Sub-Index sheet for page reference.

COTT FAMILY NAME INDEX No. 75 © 1949
MADE BY THE COTT INDEX COMPANY, COLUMBUS, OHIO
SOLD BY WALKER, EVANS & COGSWELL CO., CHARLESTON, S. C.

FILE NUMBER DATE OF RECORD	GRANTORS FAMILY NAMES	GIVEN NAMES ABCDEFGHIJ	GIVEN NAMES JKLMNO	GIVEN NAMES PQRSTUWXYZ	GRANTEES	BOOK	PAGE	No. of Acres	BRIEF DESCRIPTION, LOCATION, ETC. (Not Warranted)
35722 June 23, 1977	Builders		America, Inc. Marts of		David E. McMurphy	1059	134	} Lot 151 Kenmore Dr. "Rockvale" See II also lot 223. Rockvale Dr. "Rockvale" See II	
"	"		"		"	1059	134		
35954 June 27, 1977	"	+ Developers, Inc.			Jerry A. Tucker et al.	1059	346	} See II Sidle lot 672 Woodward Sidle See II	
60 July 1, 1977	"	+ Developers, Inc.			D. Edward Barnett et al.	1059	692		
61 July 1, 1977	"	+ Developers, Inc.			Ernest M. Nimrod et al.	1059	704	} See I Sidle lot 349 Poinsettia "Stonewood"	
306 July 5, 1977	"		America, Inc. Marts of		Lallie B. Gibson	1059	917		
307 July 5, 1977	"		America, Inc. Marts of		Richard H. McIntyre	1059	918	} Lots 4+25 Uneda Dr. Sherman Park Hill also lots 154+155 Kenmore Dr. "Rockvale" See II	
"	"		"		" " "	1059	918		
"	"		"		" " "	1059	918		
348 July 5, 1977	Builders + Developers, Inc.				Robert W. Thomason et al.	1059	897	} Sidle Quarter 2P. lot 671 Woodward See IV "Sherman Park" See II	
963 July 11, 1977	Builders		Marts of America America, Inc.		Mavis Wiley	1060	277		
964 July 11, 1977	"		Marts of America, Inc.		Max D. Thompson	1060	276	} lot 10 Uneda Dr. "Stonewood" lot 89 Cadence Cir. "Stonewood"	
1015 July 12, 1977	"		Marts of America, Inc.		James S. Carr	1060	414		
1319 July 13, 1977	"		Marts of America, Inc.		William F. Peaves	1060	496	} lot 21 Woodward Dr. "Yandry Vale" lot 37 Vedado Lane, Sec. II	
1457 July 14, 1977	"		Marts of America, Inc.		Ray D. Hawkins	1060	555		
1452 July 14, 1977	"		Marts of		Sally W. Threatter	1060	566	13 Tracts lot 2 Fairway Lane	

DIRECT or GRANTOR Index to Deeds — Greenville County, S. C.

REG. U. S. PAT OFFICE *Chas McCott* County Indexes Since 1888
An Identifying Trade Mark

 Open at Proper Tab according to First Letter or Letters of Name and refer to Buff Sub-Index sheet for page reference.

COTT FAMILY NAME INDEX No. 75 © 1949
MADE BY THE COTT INDEX COMPANY, COLUMBUS, OHIO
SOLD BY WALKER, EVANS & COGSWELL CO., CHARLESTON, S.C.

1
(I)

FILE NUMBER DATE OF RECORD	GRANTORS FAMILY NAMES	GIVEN NAMES ABCDEFGHIJ	GIVEN NAMES KLMNO	GIVEN NAMES PQRSTUVWXYZ	GRANTEES	BOOK	PAGE	No. of Acres	BRIEF DESCRIPTION, LOCATION, ETC. (Not Warranted)
1608 July 15, 1977	Builder		America, Inc. Master of		W. G. Robinson	1060	626		"Pine Stonewood" Lot 56 Brooklawn Dr.
2307 Jul. 21, 1977	Builders & Developers, Inc.				Artistic Builders, Inc.	1060	972		"Westwood" 5'ville, Austin Tp. Lot 713, Davenport Rd, Sec. VI
2306 July 21, 1977	"				Artistic Builders, Inc.	1060	973		"Westwood" 5'ville, Austin Tp. Lot 738, Yellow Wood Dr., Sec. VI
2512 July 22, 1977	"				Artistic Builders, Inc.	1061	112		Lot 676 Yellow Wood Dr. + Parkwood Dr. "Westwood" Sec. VI, 8'ville, Austin Tp.
" " "	"				" " "	1061	112		
2690 Jul. 25, 1977	"				Don J. Barger, et al	1061	172		Sec. VI 5'ville Lot 667 "Westwood"
2665 Jul. 25, 1977	"				Jerry D. King, et al	1061	177		Sec. VI 5'ville Lot 668 "Westwood"
2702 Jul. 26, 1977	"				Artistic Builders, Inc.	1061	212		Sec. VI, 8'ville, Austin Tp. Lot 729 Yellow Wood Dr. "Westwood"
2713 July 26, 1977	Builder		America, Inc. Master of		Henry A. Sagar	1061	214		Park" Sec. II Lot I Uneda Dr. "Sherman"
2775 Jul. 26, 1977	Builders & Developers, Inc.				John S. Wines, et al	1061	256		8'ville, Austin Tp. Lot 664 "Westwood" Sec. VI
2776 Jul. 26, 1977	"				Artistic Builders, Inc.	1061	260		8'ville. Lot 681 "Westwood" Sec. VI
2888 July 27, 1977	"				Artistic Builders, Inc.	1061	313		"Westwood" 8'ville, Austin Tp. Lot 684 Yellow Wood Dr. Sec. VI
3023 Jul. 28, 1977	"		America, Inc. Master of		Califford F. Haddy, Jr.	1061	382		"Pine Stonewood" Lot 69 Brooklawn Dr.
3197 Jul. 29, 1977	"				Artistic Builders, Inc.	1061	470		8'ville, Austin Tp. Lot 714 "Westwood" Sec. VI
3405 Aug. 1, 1977	"		America, Inc. Master of		Keith R. Grisco	1061	595		"Stonewood" Lot 70 Brooklawn Dr. "Pine"
3742 Aug 3, 1977	"				Artistic Builders, Inc.	1061	797		"Westwood" Sec. VI Lot 780 Yellow Wood Dr.

DIRECT or GRANTOR Index to Deeds — Greenville County, S. C.

(11)

REG. U. S. PAT. OFFICE *Chas McCott* County Indexes Since 1888 An Identifying Trade Mark


Open at Proper Tab according to First Letter or Letters of Name and refer to Buff Sub-Index sheet for page reference.

COTT FAMILY NAME INDEX No. 75 © 1949
MADE BY THE COTT INDEX COMPANY, COLUMBUS, OHIO
SOLD BY WALKER, EVANS & COGSWELL CO., CHARLESTON, S.C.

FILE NUMBER DATE OF RECORD	GRANTORS FAMILY NAMES	GIVEN NAMES ABCDEFGHIH	GIVEN NAMES IJKLMNO	GIVEN NAMES PQRSTUWXYZ	GRANTEES	BOOK	PAGE	No. of Acres	BRIEF DESCRIPTION, LOCATION, ETC. (Not Warranted)
3739 Aug 3, 1977	Builders	& Developers, Inc.			_____	1061	823	}	Amendment to Restrictive & Protective Covenants for "Westwood" Sub'd Sec. VI as to lots 778, 779 & 780
" "	"	"	"	_____	1061	823			
" "	"	"	"	_____	1061	823			
4160 Aug 8, 1977	"	"	"		Donnie K. Dill, et al	1062	77		S'ville Lot 724 Westwood Sec. VI
4159 Aug 8, 1977	"	"	"		James S. Forrester, Jr et al	1062	79		S'ville Lot 723 Westwood Sec. VI
4449 Aug 10, 1977	"	"	"		Mark D. Mullinax, et al	1062	235		"Westwood" Sec. VI S'ville Austin Sp Lot 670 Sarchwood Dr.
4448 Aug 10, 1977	"	"	"		Stephen E. Hayer, et al	1062	237		"Westwood" Sec. VI S'ville Austin Sp Lot 669 Sarchwood Dr.
4443 Aug 10, 1977	"	"	"		Edward G. Robak, et al	1062	241		Corrective deed Lot 378 cul-de-sac Willowtree
" " "	"	"	"		" "	1062	241		Corrective deed Lot "Westwood" Sec. VI S'ville
4453 Aug 10, 1977	"	"	"		Artistic Bldg. Inc.	1062	246		S'ville, Austin Sp. Sec. VI Lot 730 Yellow Wood Dr. "Westwood"
4688 Aug 11, 1977	"	"	"		Carole Chandler, et al	1062	360		S'ville Lot 29 "Pine Tree"
5966 Aug 23, 1977	"	& Developers, Inc.			Robert M. Hallum, et al	1063	268		"Westwood" S'ville Austin Sp Pt. Lot 780 Yellow Wood Dr. Sec. VI
6384 Aug 26, 1977	"	& Developers, Inc.			Paul Compton, et al	1063	540		S'ville Lot 665 Westwood Sec. VI
8875 Sept 19, 1977	"	& Developers, Inc.			Artistic Bldg. Inc.	1065	35		"Westwood" Sec. 6, S'ville, Austin Lot 637 Yellow Wood Dr.
10500 Oct 3, 1977	"	"	"		Artistic Bldg. Inc.	1066	71		Westwood Sec. VI S'ville Austin Sp Lot 680 Yellow Wood Dr.
10501 Oct 3, 1977	"	"	"		Artistic Bldg. Inc.	1066	72		Sec. VI, Austin Sp. S'ville Lot 737 Sarchwood Dr. "Westwood"

DIRECT or GRANTOR Index to Deeds — Greenville County, S. C.

REG. U. S. PAT. OFFICE *Chas. McCall* County Indexes Since 1888 An Identifying Trade Mark

 Open at Proper Tab according to First Letter or Letters of Name and refer to Buff Sub-Index sheet for page reference.

COTT FAMILY NAME INDEX No. 75 © 1949
MADE BY THE COTT INDEX COMPANY, COLUMBUS, OHIO
SOLD BY WALKER, EVANS & COGSWELL CO., CHARLESTON, S.C.

1
(J)

FILE NUMBER DATE OF RECORD	GRANTORS FAMILY NAMES	GIVEN NAMES ABCDEFGHIJ	GIVEN NAMES JKLMNO	GIVEN NAMES PQRSTUWXYZ	GRANTEES	BOOK	PAGE	No. of Acres	BRIEF DESCRIPTION, LOCATION, ETC. (Not Warranted)
10614 Oct. 4, 1977	Builders	+			Michael A. Hawkins, et al	1066	143		Lot 33 Pine Tree S'ville "Brentwood"
10880 Oct. 5, 1977	"	+			Hoover Watson, et al	1066	282		Lot 102 Sandhurst Dr. S'ville
13173 Oct. 28, 1977	"	+			Steve A. McHinley, et al	1067	484		Lot 666 Westwood Sec. VI S'ville
13790 Nov. 2, 1977	"	+			Artistic Builders, Inc.	1067	779		Lot 732 Sec. VI "Westwood" S'ville
13793 Nov. 2, 1977	"	+			Artistic Builders, Inc.	1067	784		Lot 740 Sec. VI "Westwood" S'ville
14136 Nov. 4, 1977	"	+			Artistic Builders, Inc.	1067	955		Lot 741 Westwood, Sec. VI S'ville
14524 Nov. 9, 1977	"	+			Richard M. Beem, et al	1068	186		Lot 650 Westwood, Sec. VI "Westwood" S'ville Austin Tp.
15512 Nov. 18, 1977	"	+			Artistic Builders, Inc. et al	1068	652		Lot 731, Yellow Wood Dr. Sec. VI S'ville
15964 Nov. 22, 1977	"	+			William E. Henderson,	1068	876		Lot 170, Sec. III "Poinsettia" S'ville
16485 Nov. 29, 1977	"	+			James C. Kirby, et al	1069	232		Lot 249 Westwood, Sec. VI Sec. VI S'ville Austin Tp.
16586 Nov. 29, 1977	"	+			Artistic Builders, Inc.	1069	310		Lot 745 Ashwood Dr. "Westwood" Sec. VI Austin Tp. S'ville
17075 Dec. 2, 1977	"	+			Artistic Builders, Inc.	1069	548		Lot 743 Parkwood Dr. "Westwood" S'ville Austin Tp.
17178 Dec. 5, 1977	"	+			Artistic Builders, Inc.	1069	605		Lot 748, Sec. VI "Westwood" S'ville Austin Tp.
17179 Dec. 5, 1977	"	+			Kenneth H. Cully, et al	1069	627		Lot 663, Sec. VI "Westwood" S'ville
17402 Dec. 6, 1977	"	+			David M. McHinley, et al	1069	702		Lot 662 "Westwood" Sec. VI S'ville
17389 Dec. 6, 1977	"	+			Artistic Bldrs, Inc.	1069	715		Lot 727 "Westwood" Sec. VI

DIRECT or GRANTOR Index to Deeds — Greenville County, S. C.

(51)

REG. U. S. PAT. OFFICE *Chas McCott* County Indexes Since 1888 An Identifying Trade Mark

Open at Proper Tab according to First Letter or Letters of Name and refer to Buff Sub-Index sheet for page reference.

COTT FAMILY NAME INDEX No. 75 © 1949
MADE BY THE COTT INDEX COMPANY, COLUMBUS, OHIO
SOLD BY WALKER, EVANS & COGSWELL CO., CHARLESTON, S.C.

FILE NUMBER DATE OF RECORD	GRANTORS FAMILY NAMES	GIVEN NAMES ABCDEFGHIJ	GIVEN NAMES JKLMNO	GIVEN NAMES PQRSTUVWXYZ	GRANTEES	BOOK	PAGE	No. of Acres	BRIEF DESCRIPTION, LOCATION, ETC. (Not Warranted)
17401 Dec 6, 1977	Builders				Thomas D. Halford ^{III} , et al	1069	717		D'ville Lot 653 "Westwood" Sec. VI
17784 Dec 12, 1977	"				Jerry F. Ridenhour, et al	1069	996		Lot 32, Pine Tree, D'ville
18368 Dec 16, 1977	"				Michael J. Schockley	1070	299		D'ville Lot 657 "Westwood" Sec. VI
18990 Dec 22, 1977	"				Artistic Builders, Inc.	1070	638		D'ville Lot 678 "Westwood" Sec. VI
19048 Dec 22, 1977	"				Artistic Builders, Inc.	1070	677		Sec. VI, D'ville, Austin Tp. Lot 747 Gorkwood Dr. "Westwood"
20042 Jan 4, 1978	"				Harold S. Beckwith, et al	1071	317		Lot 14 "Pine Tree" D'ville
22567 Jan 31, 1978	"				Howard R. Barr, Jr. et al	1072	850		Lot 31 Pine Tree, D'ville
23380 Feb 8, 1978	"				Robert E. Augustine, et al	1073	376		Austin Tp. D'ville Lot 656 "Westwood" Sec. VI
23697 Feb 13, 1978	"				Artistic Builders, Inc.	1073	540		Sec. VI D'ville Austin Tp. Lot 746 Gorkwood Dr. "Westwood"
23911 Feb 14, 1978	"				Artistic Builders, Inc.	1073	625		Sec. VI D'ville, Austin Tp. Lot 739 Larchwood Dr. "Westwood"
24124 Feb 16, 1978	"				E. J. Kent, et al	1073	741		Lot 13 Pine Tree D'ville "Westwood" D'ville Austin Tp.
25606 Mar 2, 1978	"				Artistic Builders, Inc.	1074	609		Lot 738 Larchwood Dr. Sec. VI
26773 Mar 13, 1978	"				Joseph A. Massey, et al	1075	252		D'ville Lot 652 "Westwood" Sec. VI
26772 Mar 13, 1978	"				Kenneth R. Carter, et al	1075	254		D'ville Lot 651 "Westwood" Sec. VI
27303 Mar 17, 1978	"				Michael W. Simmons, et al	1075	516		D'ville Lot 661 "Westwood" Sec. VI
27401 Mar 20, 1978	"				Duke Power Co.	1075	596		Right of Way Westwood South Sec. VI + 2

DIRECT or GRANTOR Index to Deeds — Greenville County, S. C.

REG. U. S. PAT OFFICE *Chas. McCott* County Indexes Since 1888 An Identifying Trade Mark

☞ Open at Proper Tab according to First Letter or Letters of Name and refer to Buff Sub-Index sheet for page reference.

COTT FAMILY NAME INDEX No. 75 © 1949
MADE BY THE COTT INDEX COMPANY, COLUMBUS, OHIO
SOLD BY WALKER, EVANS & COGSWELL CO., CHARLESTON, S.C.

(K)

FILE NUMBER	DATE OF RECORD	GRANTORS FAMILY NAMES	GIVEN NAMES ABCDEFGH	GIVEN NAMES IJKLMNO	GIVEN NAMES PQRSTUVWXYZ	GRANTEES	BOOK	PAGE	No. of Acres	BRIEF DESCRIPTION, LOCATION, ETC. (Not Warranted)
28031	Mar. 24, 1978	Builders	& Developers, Inc.			Arthur S. Collins, Jr. ^{etal}	1075	882		Sville Lot 659 Westwood Sec. VI
28976	Apr. 3, 1978	"	+ Developers, Inc.			Raymond H. Bain, etal	1076	378		Lot 660 "Westwood" Sec. VI Sville
29777	Apr. 10, 1978	"	+ Developers, Inc.			Robert W. Collins etal	1076	811		Sville Lot 287 "Poinsettia" Sec. V
30232	Apr. 13, 1978	"	+ Developers, Inc.			Ricky G. Gorman etal	1077	25		Sville Lot 648 Westwood Sec. VI
30364	Apr. 14, 1978	"	+ Developers, Inc.			Artistic Builders, Inc.	1077	95		Sec. VI Austin Tp. Lot 752 Corkwood Dr. "Westwood"
30948	Apr. 19, 1978	"	+ Developers, Inc.			Artistic Builders, Inc.	1077	385		Sville Austin Tp. Lot 750 Westwood Sec. VI
31174	Apr. 21, 1978	"	+ Developers, Inc.			Artistic Builders, Inc.	1077	527		Sville Austin Tp. Lot 753 Corkwood Dr. Sec. VI "Westwood"
31865	Apr. 27, 1978	"	+ Developers, Inc.			Artistic Builders, Inc.	1077	915		Lot 742 Westwood Sec. VI Sville
32603	May 3, 1978	"	+ Developers, Inc.			Paul Marcinek etal	1078	389		Sec. V Sville Lot 269 "Almond Dr." "Poinsettia"
32605	May 3, 1978	"	+ Developers, Inc.			Sauro G. Cadorniga etal	1078	387		Simpsonville Lot 288 Poinsettia Dr. "Poinsettia"
32904	May 5, 1978	"	+ Developers, Inc.			Artistic Builders, Inc.	1078	611		Sec. VI Austin Tp. Lot 751 Corkwood Dr. "Westwood"
33443	May 10, 1978	"	+ Developers, Inc.			Lewis W. Vaughn, etal	1078	917		Lot 267 "Poinsettia" Sec. V
33958	May 15, 1978	"	+ Developers, Inc.			Larry R. Bille, etal	1079	174		Sec. II Austin Tp. Lot 140 Anglenwood Dr. "Westwood"
36314	June 2, 1978	"	+ Developers, Inc.			Artistic Builders, Inc.	1080	395		Sec. VI Austin Tp. Sville Lot 754 Corkwood Dr. "Westwood"
36376	June 5, 1978	"	+ Developers, Inc.			Warren A. Campbell, etal	1080	452		Lot 271 Poinsettia Sec. V
36598	June 6, 1978	"	+ Developers, Inc.			Artistic Builders, Inc.	1080	602		Lot 755 "Westwood" Sec. VI Sville

DIRECT or GRANTOR Index to Deeds — Greenville County, S. C.

1

(K) REG. U. S. PAT. OFFICE *Chas McCott* County Indexes Since 1888 An Identifying Trade Mark

Open at Proper Tab according to First Letter or Letters of Name and refer to Buff Sub-Index sheet for page reference.

COTT FAMILY NAME INDEX No. 75 © 1949
MADE BY THE COTT INDEX COMPANY, COLUMBUS, OHIO
SOLD BY WALKER, EVANS & COGSWELL CO., CHARLESTON, S.C.

FILE NUMBER DATE OF RECORD	GRANTORS FAMILY NAMES	GIVEN NAMES ABCDEFGHIJ	GIVEN NAMES JKLMNOPQ	GIVEN NAMES RSTUVWXYZ	GRANTEES	BOOK	PAGE	No. of Acres	BRIEF DESCRIPTION, LOCATION, ETC. (Not Warranted)
37661 June 15, 1978	Builders	Inc. + Developers			Allen Stokes Westmoreland, et al	1081	304		Snille Lot 30 Pine Tree Dr., Pine Tree
461 July 6, 1978	"	Inc. + Developers			Westwood South	1	283		Snille Mediation of Road & Street to "Westwood" Snille Austin Sp.
341 July 5, 1978	"	Inc. + Developers			Artistic Builders, Inc.	1082	553		Lot 712 Yellowwood Dr. Sec VI
415 July 6, 1978	"	+ Developers, Inc.			_____	1082	580		Restriction "Westwood South" ^{see}
497 July 6, 1978	"	+ Developers, Inc.			Artistic Bldrs. Inc.	1082	622		"Westwood" Sec. VI Snille Austin Sp. Lot 645 Oakwood Dr. & Buckeye lot
1532 July 17, 1978	"	+ Developers, Inc.			Christopher John Shell	1083	230		Snille Lot 649 "Westwood" Sec. VI
2091 July 20, 1978	"	+ Developers, Inc.			Michael S. England, et al	1083	539		Lot 654 Westwood Sec VI Snille
2225 July 21, 1978	"	+ Developers, Inc.			Michael A. Sullivan, et al	1083	611		Snille Lot 646 "Westwood" Sec. VI
2612 July 25, 1978	"	+ Developers, Inc.			Keith A. Turner, et al	1083	775		Lot 642 "Westwood" Sec VI Snille
2727 July 26, 1978	"	+ Developers, Inc.			John H. Plaster, et al	1083	864		Simpsonville Lot 643 "Westwood" Sec. VI
3763 Aug. 3, 1978	"	+ Developers, Inc.			Thomas C. Jones, et al	1084	602		Lot 761 Westwood Sec VI Snille
3762 Aug. 3, 1978	"	+ Developers, Inc.			Thomas F. Hawkins, et al	1084	604		Lot 647 Westwood Sec VI Snille
4188 Aug. 8, 1978	"	+ Developers, Inc.			E. J. Kent, et al	1084	906		Lot 12 "Pine Tree" Snille
4424 Aug. 9, 1978	"	+ Developers, Inc.			Jefferson E. Colledge, et al	1085	9		Sec. VI Lot 761 Yellow Wood Dr. "Westwood"
5174 Aug. 16, 1978	"	+ Developers, Inc.			Timothy B. Kistner, et al	1085	418		"Westwood" Lot 760 Yellow Wood Dr. Sec VI
5426 Aug. 18, 1978	"	+ Developers, Inc.			Francis M. Hart	1085	611		Lot 655 Westwood Sec VI Snille

DIRECT or GRANTOR Index to Real Estate Deeds -- Greenville County, S. C.

Open at Proper Tab according to First Letter or Letters of Name and refer to Buff Sub-Index sheet for page reference.

SEE PRINTING CO., GREENVILLE, S. C.

FILE NUMBER DATE OF RECORD	GRANTORS FAMILY NAMES	GIVEN NAMES ABCDEFGH	GIVEN NAMES IJKLMNO	GIVEN NAMES PQRSTUVWXYZ	GRANTEES	BOOK	PAGE	NO. OF ACRES	BRIEF DESCRIPTION, LOCATION, ETC. (NOT WARRANTED)
5555 Aug. 21, 1978	Builders	+ Developers, Inc.			Artistic Builders, Inc.	1085	757		Denville Lot 763 "Westwood" Sec. VI
5896 Aug. 23, 1978	"	+ Developers, Inc.			Thomas Lee Frey, et al	1085	959		Lot 8 Pine Tree Denville
6269 Aug. 25, 1978	"	+ Developers, Inc.			John A. Scott, et al	1086	129		Lot 169 Westwood Sec. VI Denville Sec. VI Denville Austin Tp.
6805 Aug. 30, 1978	"	+ Developers, Inc.			Artistic Bldrs. Inc.	1086	458		Lot 756 Yellow Wood Dr. "Westwood" Sec. VI Denville Austin Tp.
6804 Aug. 30, 1978	"	+ Developers, Inc.			Artistic Bldrs. Inc.	1086	459		Lot 759 Yellow Wood Dr. "Westwood" Sec. VI
6824 Aug. 31, 1978	Builders		Marlco of America, Inc.		Alvin M. Griffin, et al	1086	479		Lots 140 + 141 Camden Dr. "Rockvale"
7805 Sept. 8, 1978	Builders	+ Developers, Inc.			Freddy E. Acuff, et al	1087	28		Lot 28 "Pine Tree" Denville
7874 Sept. 11, 1978	Builders	+ Developers, Inc.			Thomas V. Ruckley, et al Works of the City of Denville The Commissioners of Public	1087	96		Lot 157 "Westwood" Sec. VI Denville.
9150 Sept. 20, 1978	Builders	+ Developers, Inc.			"	1088	273		Water lines, mains, etc. Danesport Rd. Cashdown Dr., Branchview Ct., Hagbank Ct. and Vinewood Ct.
"	"	"	"	"	"	1088	273		
9287 Sept. 21, 1978	Builders	+ Developers, Inc.			Artistic Builders, Inc.	1088	366		Lot 640 "Westwood" Sec. VI Denville
9611 Sept. 25, 1978	Builders	+ Developers, Inc.			Eberhard H. Davrigel, et al	1088	545		Lot 644 Sec. VI "Westwood" Denville Austin Tp.
9670 Sept. 26, 1978	Builders	+ Developers, Inc.			Artistic Builders, Inc.	1088	606		Lot 641 Yellow Wood Dr. "Westwood" Sec. VI
10247 Sept. 29, 1978	Builders	+ Developers, Inc.			Stephen J. Rake, et al	1088	903		Lot 27 Pine Tree Denville
10195 Sept. 29, 1978	Builders	+ Developers, Inc.			Janice N. Jeffries	1088	904		Denville Lot 658 "Westwood" Sec. VI
11594 Oct. 12, 1978	Builders	+ Developers, Inc.			Artistic Builders, Inc.	1089	172		Lot 158 Westwood Sec. VI Denville

DIRECT or GRANTOR Index to Real Estate Deeds -- Greenville County, S. C.

(L)

Open at Proper Tab according to First Letter or Letters of Name and refer to Buff Sub-Index sheet for page reference.

KEYS PRINTING CO., GREENVILLE, S. C.

FILE NUMBER	GRANTORS FAMILY NAMES	GIVEN NAMES ABCDEFGH	GIVEN NAMES IJKLMNO	GIVEN NAMES PQRSTUVWXYZ	GRANTEES	BOOK	PAGE	NO. OF ACRES	BRIEF DESCRIPTION, LOCATION, ETC. (NOT WARRANTED)
11846 Oct 13, 1978	Builders	+ Developers, Inc.			Artistic Builders, Inc.	1089	921		Sec. VI Austin Tp. Lot 771 Yellow Wood Dr. "Westwood"
11846 Oct 13, 1978	"	+ Developers, Inc.			Artistic Builders, Inc.	1089	922		Sec. VI Austin Tp. Lot 762 Yellow Wood Dr. "Westwood"
11846 Oct 13, 1978	"	+ Developers, Inc.			Artistic Builders, Inc.	1089	923		Sec. VI Austin Tp. Lot 768 Yellow Wood Dr. "Westwood"
11977 Oct 16, 1978	"	+ Developers, Inc.			Darryl W. Preston, et al	1089	983		Austin Tp. Lot 405 Westwood Sec. I Sville
13538 Oct 31, 1978	"	+ Developers, Inc.			Edgar H. Ellis, Jr. et al	1090	968		Lot 295 Poinsettia Sec. II Sville
14183 Nov. 6, 1978	"	+ Developers, Inc.			Ralph S. Hendricks, et al	1091	343		Strip - Bell Dr.
14549 Nov. 9, 1978	"	+ Developers, Inc.			Donald C. Wilklow, et al	1091	541		Pt. lot 262 "Poinsettia, sec. II"
14563 Nov. 9, 1978	"	+ Developers, Inc.			Michael D. Ashmore, et al	1091	561		Lot 564 Westwood Sville Sec. VI
15026 Nov. 14, 1978	"	+ Developers, Inc.			William S. Aldridge, et al	1091	848		Lot 50 Pine Tree Sville
15532 Nov. 17, 1978	"	+ Developers, Inc.			Artistic Builders, Inc.	1092	241		Sville Austin Tp. Lot 764 Yellowhood Dr. "Westwood"
15624 Nov. 20, 1978	"	+ Developers, Inc.			Richard L. Hyde, et al	1092	276		Lot 563 Westwood Sec. VI Sville
15623 Nov. 20, 1978	"	+ Developers, Inc.			Thomas F. Griffith, et al	1092	281		Lot 239 Westwood South Sec. I Sville
15631 Nov. 20, 1978	"	+ Developers, Inc.			Artistic Builders, Inc.	1092	294		Lot 736 Westwood Sec. VI Sville
16012 Nov. 22, 1978	"	+ Developers, Inc.			James S. Pressley, Jr. et al	1092	467		Sville Lot 236 "Westwood & th" Sec. I
16630 Nov. 30, 1978	"	+ Developers, Inc.			Franklin L. Hodge, et al	1092	764		Sville Lot 259 Westwood South Sec. I
16870 Dec. 1, 1978	"	+ Developers, Inc.			Artistic Builders, Inc.	1092	982		"Westwood South" Sville Lots 263, 265 & 266 Davenport Rd.

DIRECT or GRANTOR Index to Deeds — Greenville County, S. C.

Open at Proper Tab according to First Letter or Letters of Name and refer to Buff Sub-Index sheet for page reference.

KEYS PRINTING CO., GREENVILLE, S. C.

(M)

FILE NUMBER DATE OF RECORD	GRANTORS FAMILY NAMES	GIVEN NAMES ABCDEFGHIJ	GIVEN NAMES JKLMNO	GIVEN NAMES PQRSTUVWXYZ	GRANTEES	BOOK	PAGE	No. of Acres	BRIEF DESCRIPTION, LOCATION, ETC. (Not Warranted)
16869 Dec. 1, 1978	Builders				Artistic Builders, Inc.	1092	984		Siville Lot 258 "Westwood South" Sec. I Sec. VI
17458 Dec. 7, 1978	"				Artistic Builders, Inc.	1093	401		Lot 770 Yellow Wood N. Austin Sp.
17623 Dec. 8, 1978	"				Michael M. Thompson et al	1093	483		Siville Lot 261 "Westwood South" Sec. I
17583 Dec. 8, 1978	"				William Joseph Pegan et al	1093	452		Lot 7 "Pine Tree" Siville
17987 Dec. 13, 1978	"				Artistic Builders, Inc.	1093	660		Siville Lot 252 "Westwood South" Sec. I
18290 Dec. 15, 1978	"				Carl J. Dickerson, et al	1093	840		Siville Lot 264 "Westwood South" Sec. I
21270 Jan. 18, 1979	"				James S. Presley, et al	1095	577		Re-Record Siville For orig. see Deed Bk. 1092 Pg. 467 Lot 236 "Westwood South" Sec. I
22597 Feb. 1, 1979	"				Baldy L. Brauning, et al	1096	383		Siville Lot 255 "Westwood South" Sec. I
23248 Feb. 9, 1979	"				Randy H. Martin, et al	1096	736		Siville Lot 256 "Westwood South" Sec. I
23247 Feb. 9, 1979	"				Joseph S. Proctor, et al	1096	739		Siville Lot 187 "Westwood South" Sec. I
23544 Feb. 13, 1979	"				Tommy D. Padgett, et al	1096	875		Siville Lot 245 "Westwood South" Sec. I
24201 Feb. 22, 1979	"				Richard S. Hyde, et al	1097	252		Re-Record For orig. see Deed Bk. 1092 Pg. 276 Lot 563 "Westwood" Sec. VI Siville
24296 Feb. 22, 1979	"				Artistic Builders, Inc.	1097	285		Austin Sp. Lot 231 "Westwood" Sec. I Siville
24827 Feb. 28, 1979	"				Lewis B. Sweetman, et al	1097	558		Siville Lot 251 "Westwood South" Sec. I
25460 Mar. 6, 1979	"				Wayne E. McKinney, et al	1097	862		Lot 243 "Westwood South" Sec. I Siville
25525 Mar. 7, 1979	"				Artistic Builders, Inc.	1097	919		Siville Lot 260 "Westwood South" Sec. I

DIRECT or GRANTOR Index to Deeds — Greenville County, S. C.

(M)

Open at Proper Tab according to First Letter or Letters of Name and refer to Buff Sub-Index sheet for page reference.

KEYS PRINTING CO., GREENVILLE, S. C.

FILE NUMBER DATE OF RECORD	GRANTORS FAMILY NAMES	GIVEN NAMES ABCDEFGHIJ	GIVEN NAMES JKLMNO	GIVEN NAMES PQRSTUVWXYZ	GRANTEES	BOOK	PAGE	No. of Acres	BRIEF DESCRIPTION, LOCATION, ETC. (Not Warranted)
25908 Mar. 9, 1979	Builders	↓			Artistic Builders, Inc.	1098	131		Austin J. S'ville Lot 240 Westwood South Sec. I
27095 Mar. 22, 1979	"	"	"		Reginald M. Harrison et al	1099	17		Lot 10 Pine Tree S'ville
27627 Mar. 27, 1979	"	"	"		Douglas M. Dugho, et al	1099	346		S'ville Lot 247 Westwood South Sec. I
28584 Apr. 3, 1979	"	♀	"	"	Western Carolina Regional Sewer Authority	1099	823		Right of way (566.2-1-2)
28584 Apr. 3, 1979	"	♀	"	"	Western Carolina Regional Sewer Authority	1099	825		Right of way some lots in Westwood South Sec. I
30735 Apr. 23, 1979	"	↓			Artistic Bldrs. Inc.	1101	29		S'ville Lot 253 "Westwood South" Sec. I
30777 Apr. 23, 1979	"	↓			Artistic Bldrs. Inc.	1101	44		S'ville Lot 254 "Westwood South" Sec. I
31292 Apr. 26, 1979	"	↓			Artistic Bldrs, Inc.	1101	322		S'ville Lot 250 "Westwood South" Sec. I
31416 Apr. 27, 1979	"	↓			Artistic Builders, Inc.	1101	382		S'ville Lot 262 "Westwood South" Sec. I
31526 Apr. 30, 1979	"	↓			Kennedy J. Moore, et al	1101	504		Pt. Lot 9 + 10 Bell Dr. S'ville
31833 May 1, 1979	"	↓			Artistic Builders, Inc.	1101	587		Lot 242 Westwood South Sec. I S'ville
33737 May 17, 1979	"	↓			Calasance A. Brookshire et al	1102	790		South" Sec. I Lot 248 Schagbark lot "Westwood
33994 May 21, 1979	"	↓			Artistic Builders, Inc.	1102	952		S'ville Lot 233 "Westwood South" Sec. I
34647 May 25, 1979	"	↓			Artistic Builders, Inc.	1103	310		S'ville Lot 246 "Westwood South" Sec. I
34655 May 25, 1979	"	↓			Kenneth E. Knox, et al	1103	322		S'ville Lot 241 "Westwood South" Sec. I
35108 May 30, 1979	"	↓			Michael A. Norris, et al	1103	595		S'ville Lot 227 "Westwood South" Sec. I

DIRECT or GRANTOR Index to Deeds — Greenville County, S. C.

Open at Proper Tab according to First Letter or Letters of Name and refer to Buff Sub-Index sheet for page reference.

KEYS PRINTING CO., GREENVILLE, S. C.

FILE NUMBER	GRANTORS FAMILY NAMES	GIVEN NAMES ABCDEFGH	GIVEN NAMES IJKLMNO	GIVEN NAMES PQRSTUVWXYZ	GRANTEES	BOOK	PAGE	No. of Acres	BRIEF DESCRIPTION, LOCATION, ETC. (Not Warranted)
35379									S'ville
May 31, 1979	Builders	& Developers	, Inc.		Artistic Builders, Inc.	1103	742		Lot 231 "Westwood South" Sec. I
36805	"	+ Developers	, Inc.		John S. Griffin, et al	1104	599		Lot Davenport Rd.
June 12, 1979	"	+ Developers	, Inc.		Preston F. Shipman, III, et al	1104	608		Lot 229 "Westwood South" Sec. I, S'ville
36806	"	+ Developers	, Inc.		Carlos Miyares, et al	1106	288		Lot 226 "Westwood" S'ville
June 12, 1979	"	+ Developers	, Inc.		Mike J. Simmons, et al	1106	603		S'ville
719	"	+ Developers	, Inc.		Western Carolina Regional Sewer Authority	1107	501		Lot 230 "Westwood South" Sec. I
July 6, 1979	"	+ Developers	, Inc.		Western Carolina Regional Sewer Authority	1107	503		Right-of-Way (574-11-122)
1311	"	+ Developers	, Inc.		Western Carolina Regional Sewer Authority	1107	503		Right-of-Way (574-13-1-11)
July 12, 1979	"	"	"		Selina D. Wood, et al	1107	821		Lot 22 "Pine Tree" S'ville
2540	"	"	"		Artistic Bldrs. Inc.	1108	404		S'ville
July 20, 1979	"	"	"		Artistic Bldrs. Inc.	1108	466		Lot 228 "Westwood South" Sec. I
2540	"	"	"		Artistic Bldrs. Inc.	1108	932		S'ville
July 20, 1979	"	"	"		Artistic Bldrs. Inc.	1109	4		Lot 238 "Westwood South" Sec. I
2886	"	"	"		Donald E. Robinson, et al	1109	184		S'ville
July 26, 1979	"	"	"		Richard B. Dickerson	1109	413		Lot 249 "Westwood South" Sec. I
3821	"	"	"		Artistic Builders, Inc.	1109	374		S'ville
Aug. 1, 1979	"	"	"		John R. Casey, Jr. et al	1109	899		Lot 244 "Westwood South" Sec. I
3987	"	"	"		Richard B. Dickerson	1109	413		Lot 223 "Westwood South" Sec. I, S'ville
Aug. 2, 1979	"	"	"		Artistic Builders, Inc.	1109	374		S'ville
4734	"	"	"		Richard B. Dickerson	1109	413		Lot 234 "Westwood South" Sec. I
Aug. 7, 1979	"	"	"		Artistic Builders, Inc.	1109	374		S'ville
4871	"	"	"		John R. Casey, Jr. et al	1109	899		Lot 189 "Westwood South" Sec. I
Aug. 9, 1979	"	"	"		John R. Casey, Jr. et al	1109	899		S'ville
5093	"	"	"		John R. Casey, Jr. et al	1109	899		Lot 9 Needle Dr. "Pine Tree"
Aug. 13, 1979	"	"	"		John R. Casey, Jr. et al	1109	899		
5413	"	"	"		John R. Casey, Jr. et al	1109	899		
Aug. 15, 1979	"	"	"		John R. Casey, Jr. et al	1109	899		
6276	"	"	"		John R. Casey, Jr. et al	1109	899		
Aug. 22, 1979	"	"	"		John R. Casey, Jr. et al	1109	899		
6340	"	"	"		John R. Casey, Jr. et al	1109	899		
Aug. 22, 1979	"	"	"		John R. Casey, Jr. et al	1109	899		

DIRECT or GRANTOR Index to Deeds — Greenville County, S. C.

(N.1)

Open at Proper Tab according to First Letter or Letters of Name and refer to Buff Sub-Index sheet for page reference.

KEYS PRINTING CO., GREENVILLE, S. C.

FILE NUMBER DATE OF RECORD	GRANTORS FAMILY NAMES	GIVEN NAMES ABCDEFGH	GIVEN NAMES IJKLMNO	GIVEN NAMES PQRSTUWXYZ	GRANTEES	BOOK	PAGE	No. of Acres	BRIEF DESCRIPTION, LOCATION, ETC. (Not Warranted)
6742 Aug. 27, 1979	Builders	+ Developers, Inc.			James R. Heil, et al	1110	144		D'ville Lot 21 Needles Dr. "Pine Tree"
8497 Sept. 14, 1979	"	+ Developers, Inc.			Artistic Builders, Inc.	1111	93		Sec. I D'ville Austin Ln. Lot 221 Ashdown Dr. "Westwood"
8703 Sept. 12, 1979	"	+ Developers, Inc.			Lee B. Glepper, et al	1111	242		D'ville Lot 268 "Westwood South" Sec. I
8704 Sept. 12, 1979	"	+ Developers, Inc.			James J. Hughes, et al	1111	245		D'ville Lot 273 "Westwood South" Sec. I
10569 Sept. 27, 1979	"	+ Developers, Inc.			Sheila G. Johnson	1112	414		Lot 26 Pine Tree D'ville
11212 Oct. 2, 1979	"	+ Developers, Inc.			Westwood South, Sec 2	1	329		Greenville County Dedication Book Medication of Streets & Roads & Subdivision known as "Westwood South, Sec. 2"
11558 Oct. 5, 1979	"	+ Developers, Inc.			Westwood South, Sec. 2	1113	115		Restrictive + Protective Covenants for D'ville
11895 Oct. 9, 1979	"	+ Developers, Inc.			Larry N. White, et al	1113	249		Lot 272 "Westwood South" Sec. I
12768 Oct. 16, 1979	"	+ Developers, Inc.			Patricia A. Sanford	1113	677		D'ville Lot 269 "Westwood South" Sec. I
12769 Oct. 16, 1979	"	+ Developers, Inc.			Alyde D. Smith, et al	1113	680		D'ville Lot 270 "Westwood South" Sec. I
15065 Nov. 2, 1979	"	+ Developers, Inc.			Artistic Builders Inc.	1114	850		Sec I D'ville Lot 225 Westwood South
16666 Nov. 16, 1979	"	"	"		Artistic Builders Inc.	1115	847		Sec. I D'ville Lot 191 Westwood South
17295 Nov. 21, 1979	"	"	"		Nathan B. Felkel, Jr.	1116	185		Sec. I D'ville Lot 271 Venuswood Ct. "Westwood South"
18975 Dec. 7, 1979	"	"	"		Artistic Builders, Inc.	1117	36		D'ville Lot 188 "Westwood South" Sec. I
19838 Dec. 18, 1979	"	"	"		Marilyn H. Miller	1117	504		Dimpsonville Lot 306 "Westwood South" Sec. I
20304 Dec. 21, 1979	"	"	"	Anderson, Inc.	Secretary of State	1117	827		Merger Agreement of B.B.S. Lumber, Inc. & Building Supply of Anderson Inc. - now B.B.S. Lumber Inc.
	"	"	"		"	1117	827		

DIRECT or GRANTOR Index to Deeds — Greenville County, S. C.

(0)


Open at Proper Tab according to First Letter or Letters of Name and refer to Buff Sub-Index sheet for page reference.

KEYS PRINTING CO., GREENVILLE, S. C.

FILE NUMBER DATE OF RECORD	GRANTORS FAMILY NAMES	GIVEN NAMES ABCDEFGH	GIVEN NAMES IJKLMNO	GIVEN NAMES PQRSTUWXYZ	GRANTEES	BOOK	PAGE	No. of Acres	BRIEF DESCRIPTION, LOCATION, ETC. (Not Warranted)
20313 Dec. 21, 1979	Builders &	Developers,	Mc.		Artistic Builders, Inc.	1117	818		Sville, Austin Tp. Lot 219 Westwood South, Sec. I
20984 Jan. 2, 1980	"	"	"		The Works of the City of Hiller S.C. Commissioners of Public	1118	283		South" Sec. II Water Line, Mains, etc. "Westwood
21420 Jan. 9, 1980	"	"	"		John Pulliam	1118	576		Sville Lot 1 Neely Ferry Rd. "Pine Tree"
23732 Feb. 1, 1980	Builder			Marta of America, Inc.	Larry B. Carper	1120	12		Lot 29 "Vandry Vale" Sec. II also Lot 92 Sec. I + Lots 180, 161, 228 + 229
"	"			"	"	1120	12		"Pachvale" Sec. II Hanth Tp
24062 Feb. 7, 1980	Builders &	Developers,	Mc.		William E. Spearman Jr.	1120	239		Lot 303 "Pensetta" Sec. V Sville Simpsonville
25030 Feb. 19, 1980	Builders &	Developers,	Mc.		Beverly J. Granger et al	1120	755		Lot 210 "Westwood South" Sec. I
26879 Mar. 10, 1980	Builders &	Developers,	Mc.		Daljit Singh Kalsi	1121	892		Lot 3 "Pine Tree" Sville
26880 Mar. 10, 1980	Builders &	Developers,	Mc.		Ronald G. Clyde et al	1121	893		Lot 208 "Westwood South" Sec. I Sville Sville
27158 Mar. 12, 1980	Builders &	Developers,	Inc.		William D. Brown, et al Greenville, Inc.	1122	6		Lot 207 "Westwood South" Sec. I and sig. see deed bk. 1120 pg. 511
27941 Mar. 20, 1980	Builder			Marta of America, Inc.	Rosco Builder Mart of	1122	567		Assignment of Lease & Option Agreement Sville
28346 Mar. 25, 1980	Builders &	Developers,	Mc.		Harrel Wayne Lanford	1122	756		Lot 206 Westwood South, Sec. I Sville
29978 Apr. 9, 1980	Builders &	Developers,	Mc.		Jarvon Fallaw et al	1123	709		Lot 305 "Westwood South" Sec. I Sville
30165 Apr. 11, 1980	Builders &	Developers,	Mc.		Robert A. Gonick et al	1123	822		Lot 209 Westwood South Sec. I Sville
30430 Apr. 15, 1980	Builders &	Developers,	Mc.		Rosa B. Walker	1123	928		Lot 198 Westwood South Sec. I Sville
30540 Apr. 16, 1980	Builders &	Developers,	Inc.		Michael L. Hopkins	1124	15		Lot 201 Westwood South Sec. I

DIRECT or GRANTOR Index to Deeds — Greenville County, S. C.

(01)


 Open at Proper Tab according to First Letter or Letters of Name and refer to Buff Sub-Index sheet for page reference.

KEYS PRINTING CO., GREENVILLE, S. C.

FILE NUMBER DATE OF RECORD	GRANTORS FAMILY NAMES	GIVEN NAMES ABCDEFGH	GIVEN NAMES IJKLMNO	GIVEN NAMES PQRSTUVWXYZ	GRANTEES	BOOK	PAGE	No. of Acres	BRIEF DESCRIPTION, LOCATION, ETC. (Not Warranted)
30538 Apr 16, 1980	Builders & Developers, Inc.				Larry A. Davenport, et al	1124	18		Lot 181 Westwood South, Sec. I Sville
30895 Apr 18, 1980	"	"	"		Artistic Builders, Inc.	1124	307		Lot 218 Westwood South Sec. I Sville
30969 Apr 21, 1980	"	"	"		Robert A. Lancaster, et al	1124	347		Lot 202 Westwood South Sec. I Sville
30997 Apr 21, 1980	"	"	"		Benjamin J. Bellew et al	1124	357		Lot 185 Westwood South Sec. I Sville
31055 Apr 21, 1980	"	"	"		Larry K. Hartman et al	1124	392		Lot 49 Pine Tree Sville
31599 Apr 24, 1980	"	"	"		Clarence A. English et al	1124	715		Lot 197 Westwood South Sec. I Sville
31983 May 1, 1980	"	"	"		Steve N. Bergman et al	1124	948		Lot 2 Pine Tree Sville
32086 May 1, 1980	"	"	"		Artistic Builders, Inc.	1124	990		Lot 180 Westwood South Sec. I Simpsonville
32685 May 8, 1980	"	"	"		James C. Leopard et al	1125	354		Lot 186 Westwood South, Sec. I Sville
33027 May 13, 1980	"	"	"		Artistic Builders, Inc.	1125	713		Lot 199 Westwood South, Sec. I Sville
33409 May 16, 1980	"	"	"		Artistic Builders, Inc.	1125	948		Lot 203 Westwood South Sec. I Sville
34623 May 30, 1980	"	"	"		Artistic Builders, Inc.	1126	850		Lot 215 Westwood South Sec. I Sville
34686 Jan 2, 1980	"	"	"		Artistic Builders, Inc.	1126	925		Lot 195 Westwood South Sec. I Sville
35150 June 6, 1980	"	"	"		Perry R. Eicher et al	1127	124		Lot 233 Poinsettia, Sec. II Sville
35687 June 13, 1980	"	"	"		Howard R. Bare Jr. et al	1127	435		Lot 19 Pine Tree Simpsonville Sville
35850 June 16, 1980	"	"	"		Artistic Builders, Inc.	1127	530		Lot 194 Westwood South Sec. I Sville

DIRECT or GRANTOR Index to Deeds — Greenville County, S. C.

Open at Proper Tab according to First Letter or Letters of Name and refer to Buff Sub-Index sheet for page reference.

KEYS PRINTING CO., GREENVILLE, S. C.

(P)

FILE NUMBER	GRANTORS FAMILY NAMES	GIVEN NAMES ABCDEFGH	GIVEN NAMES IJKLMNO	GIVEN NAMES PQRSTUVWXYZ	GRANTEES	BOOK	PAGE	No. of Acres	BRIEF DESCRIPTION, LOCATION, ETC. (Not Warranted)
35886 June 17, 1980	Builders & Developers, Inc.				Artistic Builders, Inc.	1127	555		Sville Lot 193 Westwood South, Sec. I
36155 June 19, 1980	"	"	"		Wanda W. Shaw	1127	767		Sville Lot 196 Westwood South, Sec. I See Aug 22 Deed Bk. 986 Pg. 290
36347 June 23, 1980	"	"	"		Lucille M. Hinson	1127	889		Lot 449 Westwood Sec. I Sville
1127 July 15, 1980	"	"	"		James L. Armour	1129	152		Lot 179 Westwood South Sec. I Sville
1354 July 16, 1980	"	"	"		George J. Johnson et al	1129	352		Lot 24 "Pine Tree" Sville Sec. I
2063 July 23, 1980	"	"	"		Artistic Builders, Inc.	1129	725		Lot 216 "Westwood South"
2220 July 24, 1980	"	"	"		Michael D. Bartolotti	1129	774		Lot 232 Poinsettia, Sec. V Sville
2323 July 25, 1980	"	"	"		Ethel M. Macklin	1129	847		Lot 434 "Westwood South" Sec. I Sville
3361 Aug. 5, 1980	"	"	"		Artistic Builders, Inc.	1130	466		Lot 201 Westwood Sec. I Sville
3947 Aug. 11, 1980	"	"	"		Martin E. Lyons, et al	1130	888		Lot 184 Westwood South Sec. I
5608 Aug. 25, 1980	"	"	"		Perry H. Moser, et al	1131	887		Lot 18 "Pine Tree" Sville Simpsonville
6059 Aug. 27, 1980	"	"	"		Artistic Builders, Inc.	1132	69		Lot 267, Westwood South Sec. I
6298 Aug. 29, 1980	"	"	"		Walter W. Muirhead et al	1132	227		Lot 5 Pine Tree Sville
6605 Sept. 2, 1980	"	"	"		Hugh E. Redick, et al	1132	416		Lot 336 Poinsettia Sec. V Sville Simpsonville
8625 Sept 17, 1980	"	"	"		Artistic Builders, Inc.	1133	668		Lot 224 Westwood South Sec. I Sville
8887 Sept 19, 1980	"	"	"		Bruce S. Macfarlane et al	1133	828		Lot 307 Westwood South Sec. 2

DIRECT or GRANTOR Index to Deeds — Greenville County, S. C.

(P1)

Open at Proper Tab according to First Letter or Letters of Name and refer to Buff Sub-Index sheet for page reference.

KEYS PRINTING CO., GREENVILLE, S. C.

FILE NUMBER DATE OF RECORD	GRANTORS FAMILY NAMES	GIVEN NAMES ABCDEFGH	GIVEN NAMES IJKLMNO	GIVEN NAMES PQRSTUVWXYZ	GRANTEES	BOOK	PAGE	No. of Acres	BRIEF DESCRIPTION, LOCATION, ETC. (Not Warranted)
8962 Sept. 19, 1980	Builders	♀	Developers, Inc.		Artistic Builders, Inc.	1133	886		S'ville Lot 222 Westwood South Sec. 1
9430 Sept. 24, 1980	"	×	"	"	Gary K. Krause et al	1134	97		Sec. 1 S'ville Lot 183 Branchview Ct. Westwood South
9572 Sept. 25, 1980	"	×	"	"	Polly N. Kilgore	1134	148		S'ville Lot 357 Westwood South Sec. 2
9633 Sept. 25, 1980	"	♀	"	"	Artistic Builders, Inc.	1134	248		S'ville Lot 192 Westwood South Sec. 1
9775 Sept. 26, 1980	"	♀	"	"	Artistic Builders, Inc.	1134	330		S'ville Lot 190 Westwood South Sec. 1
11937 Oct. 16, 1980	"	♀	"	"	Artistic Builders, Inc.	1135	542		S'ville Lot 220 Westwood South Sec. 1
12087 Oct. 17, 1980	"	×	"	♂	Deborah L. Coleman	1135	634		S'ville Lot 211 Westwood South Sec. 2
12063 Oct. 17, 1980	"	♀	"	"	Artistic Builders, Inc.	1135	644		S'ville Lot 205 Westwood South Sec. 1
12149 Oct. 17, 1980	"	×	"	"	Artistic Builders, Inc.	1135	733		S'ville Lot 204 Westwood South Sec. 1
12281 Oct. 20, 1980	"	♀	"	"	Emil F. Jursak, Jr.	1135	781		S'ville Lot 213 Westwood South Sec. 2
12461 Oct. 21, 1980	"	×	"	"	Artistic Builders, Inc.	1135	856		Sec. 1 Lot 435 Westwood South S'ville
12744 Oct. 23, 1980	"	×	"	"	Russell G. Brock et al	1135	999		Lot 765 & 766 Westwood Sec. II S'ville
13717 Oct. 31, 1980	"	♀	"	"	Western Carolina Regional <small>Some Authority</small>	1136	584		Right of way <small>some Lots in Westwood South Sec. II</small>
13723 Oct. 31, 1980	"	♀	"	"	William M. Boller, Jr.	1136	566		S'ville Lot 355 Westwood South Sec. 2
14098 Nov. 4, 1980	"	♀	"	"	Robert E. Folds et al	1136	711		Lot 178 Westwood South Sec. 1 S'ville
14489 Nov. 10, 1980	"	♀	"	"	Deborah S. Curran	1137	66		Lot 6 Pine Tree Simpsonville

DIRECT or GRANTOR Index to Deeds — Greenville County, S. C.

Open at Proper Tab according to First Letter or Letters of Name and refer to Buff Sub-Index sheet for page reference.

KEYS PRINTING CO., GREENVILLE, S. C.

FILE NUMBER DATE OF RECORD	GRANTORS FAMILY NAMES	GIVEN NAMES ABCDEFGH	GIVEN NAMES IJKLMNO	GIVEN NAMES PQRSTUWXYZ	GRANTEES	BOOK	PAGE	No. of Acres	BRIEF DESCRIPTION, LOCATION, ETC. (Not Warranted)
14697 Nov. 11, 1980	Builders	+ Developers, Inc.			Artistic Builders, Inc.	1137	121		S'ville Lot 235 Westwood South Sec. 1
15945 Nov. 24, 1980	"	+ Developers, Inc.			Artistic Builders, Inc.	1137	859		S'ville Lot 217 Westwood South Sec. 1
15989 Nov. 25, 1980	"	+ Developers, Inc.			Alfred G. Gilliam, et al	1137	894		S'ville Lot 212 "Westwood South" Sec. II
17215 Dec. 8, 1980	"	+ Developers, Inc.			Janice T. Burdette et al	1138	616		S'ville Lot 30 Westwood South Sec. 2
18181 Dec. 14, 1980	"	+ Developers, Inc.			Daniel W. Murphy	1139	150		S'ville Lot 37 Westwood South Sec. 2
20084 Jan. 12, 1981	"	+ Developers, Inc.			Carolyn J. Grooms	1140	605		S'ville Lot 42 Sec. II "Westwood South"
20154 Jan. 13, 1981	"	+ Developers, Inc.			Ronald L. Messer et al	1140	634		S'ville has 5 ft. strip Lot 308 Poinsettia Sec. V Sheet 2
20256 Jan. 14, 1981	"	+ Developers, Inc.			Artistic Builders, Inc.	1140	720		Sheet 1 S'ville Lot 232 Westwood South Sec. 1
21056 Jan. 22, 1981	"	+ Developers, Inc.			Albert R. Goldsmith, et al	1141	381		S'ville Lot 33 Westwood South Sec. 2
21875 Feb. 2, 1981	"	+ Developers, Inc.			John W. Turner, et al	1141	838		S'ville Lot 41 "Westwood" South Sec. 2
23066 Feb. 13, 1981	"	+ Developers, Inc.			Larry M. Willis	1142	686		Lot 11 "Pine Tree" S'ville
24271 Feb. 27, 1981	"	+ Developers, Inc.			Vincent J. Manella, et al	1143	423		Lot 4 Pine Tree S'ville
24686 Mar. 3, 1981	"	+ Developers, Inc.			Randall M. Hamlin, et al	1143	601		S'ville Lot 43 Westwood South Sec. 2
25277 Mar. 10, 1981	"	+ Developers, Inc.			Susan D. Barton	1143	988		S'ville Lot 39 Westwood South Sec. 2
25426 Mar. 11, 1981	"	+ Developers, Inc.			Martha B. Durham	1144	139		Lot 168 Westwood South Sec. 2 S'ville
25721 Mar. 13, 1981	"	+ Developers, Inc.			Bluford Embry Jr. Et al	1144	288		S'ville Lot 35 Westwood South Sec. 2

DIRECT or GRANTOR Index to Deeds — Greenville County, S. C.

(91)

Open at Proper Tab according to First Letter or Letters of Name and refer to Buff Sub-Index sheet for page reference.

KEYS PRINTING CO., GREENVILLE, S. C.

FILE NUMBER DATE OF RECORD	GRANTORS FAMILY NAMES	GIVEN NAMES ABCDEFGHIJ	GIVEN NAMES KLMNOP	GIVEN NAMES QRSTUVWXYZ	GRANTEES	BOOK	PAGE	No. of Acres	BRIEF DESCRIPTION, LOCATION, ETC. (Not Warranted)
26632 Mar. 18, 1981	Builders	+	Developers, Inc.		Patricia A. Mabry	1144	535		S'ville Lot 172 Westwood South Sec. II
26959 Mar. 27, 1981	"	+	Developers, Inc.		Artistic Builders, Inc.	1145	157		S'ville Lot 352 Westwood South Sec. II
27091 Mar. 27, 1981	"	+	Developers, Inc.		Banks R. Cates, III, et al	1145	186		S'ville Lot 304 Poinsettia Sec. V Shurt 2
27501 Apr. 1, 1981	"	+	Developers, Inc.		Patricia A. Mabry	1145	473		Re-Record In Orig. see Deed Bk. 1144 Pg. 535 Lot 172 Westwood South Sec. 2 S'ville
27483 Apr. 1, 1981	"	+	Developers, Inc.		Artistic Builders, Inc.	1145	448		S'ville Lot 182 Westwood South, Sec. 1
28539 Apr. 10, 1981	"	+	Developers, Inc.		Frances M. Shelton	1146	53		S'ville Lot 40 Westwood South Sec. 2
28484 Apr. 10, 1981	Builder			Marta of America Inc.	Johany M. Mc Kenzie	1146	51		Lot 9 Sherman Park Sec. II
28981 Apr. 15, 1981	Builders	+	Developers, Inc.		Susan M. Brown	1146	328		S'ville Lot 169 Westwood South Sec. 2
30698 May 4, 1981	Builders	+	Developers, Inc.		Rita A. Arnold	1147	369		S'ville Lot 49 Westwood South Sec. II
30699 May 4, 1981	Builders	+	Developers, Inc.		Ava J. Wilson	1147	372		S'ville Lot 46 Westwood South Sec. II
31780 May 14, 1981	Builders	+	Developers, Inc.		William L. Simpson et al	1148	61		Sec. 2 S'ville Lot 165 Westwood South
32295 May 20, 1981	Builders	+	Developers, Inc.		Joni E. Watson	1148	381		S'ville Lot 47 Westwood South Sec. 2
32682 May 25, 1981	Builders	+	Developers, Inc.		Murdock M. Ratten et al	1148	730		Lot 25, "Pine Tree" S'ville
33096 May 29, 1981	Builders	+	Developers, Inc.		E. Davis Exler, et al	1149	25		S'ville Lot 48 Westwood South Sec. II
33097 May 29, 1981	Builders	+	Developers, Inc.		M. Steve Mc Dowell et al	1149	27		S'ville Lot 329 Poinsettia Sec. V
33156 May 29, 1981	Builders	+	Developers, Inc.		J. Carol Chandler, et al	1149	30		Lot 41 Pine Tree S'ville

DIRECT or GRANTOR Index to Deeds — Greenville County, S. C.

Open at Proper Tab according to First Letter or Letters of Name and refer to Buff Sub-Index sheet for page reference.

KEYS PRINTING CO., GREENVILLE, S. C.

(2)

FILE NUMBER DATE OF RECORD	GRANTORS FAMILY NAMES	GIVEN NAMES ABCDEFGH	GIVEN NAMES IJKLMNO	GIVEN NAMES PQRSTUWXYZ	GRANTEES	BOOK	PAGE	No. of Acres	BRIEF DESCRIPTION, LOCATION, ETC. (Not Warranted)
33438 June 2, 1981	Builders	+			Artistic Builders, Inc.	1149	163		S'ville Lot 356 Westwood South Sec. 2
34134 June 9, 1981	"	+			Debra Ann Brazier etal	1149	588		S'ville Lot 166 Westwood South Sec. 2
34787 June 16, 1981	"	+			Clarence H. Buurman	1150	20		2 S'ville Lot 44 Westwood South Sec. 2
35028 June 18, 1981	"	+			Benton H. Boy, Jr. etal	1150	20 1		Sec. 2 S'ville Lot 45 Westwood South
35095 June 18, 1981	"	+			James H. Brown, etal	1150	23 2		Lot 15 Rudder Dr. "Pine-tree" Sec. 2 S'ville
481 July 6, 1981	"	+			Artistic Builders, Inc.	1151	230		Lot 29 Westwood South, S'ville
652 July 8, 1981	"	+			Wayne C. Joseph, etal	1151	361		Lot 177 Westwood South, Sec. 2 S'ville
848 July 9, 1981	"	+			Patricia G. Mull	1151	469		Lot 176 Westwood South Sec 2 S'ville
1934 July 22, 1981	"	+			Rickey E. Bagwell etal	1152	232		Lot 174 Westwood South Sec. 2 S'ville
2651 July 30, 1981	"	+			Jerry H. Suggs, etal	1152	622		Lot 162 Westwood South Sec. 2 S'ville
3368 Aug 5, 1981	"	+			Jimmy A. Moore	1153	65		Lot 51 Westwood South Sec. 2 S'ville
5054 Aug. 25, 1981	"	+			Kevin J. Clemens etal	1154	85		Lot 26 Pine Tree S'ville S'ville
5670 Sept 1, 1981	"	+			Nannin R. Sledzianowski	1154	423		Lot 161 Westwood South Sec. 2 S'ville
5666 Sept 1, 1981	"	+			Cudrey G. Galloway	1154	421		Lot 50 Westwood South Sec. 2 S'ville
5971 Sept 3, 1981	"	+			James F. Phillips etal	1154	619		Lot 316 Poinsettia Sec. V S'ville
7059 Sept 7, 1981	"	+			Richard G. Hasner etal	1155	211		Lot 163 Westwood South Sec. 2 S'ville

DIRECT or GRANTOR Index to Deeds — Greenville County, S. C.

(RD)

Open at Proper Tab according to First Letter or Letters of Name and refer to Buff Sub-Index sheet for page reference.

KEYS PRINTING CO., GREENVILLE, S. C.

FILE NUMBER DATE OF RECORD	GRANTORS FAMILY NAMES	GIVEN NAMES ABCDEFGH	GIVEN NAMES IJKLMNO	GIVEN NAMES PQRSTUVWXYZ	GRANTEES	BOOK	PAGE	No. of Acres	BRIEF DESCRIPTION, LOCATION, ETC. (Not Warranted)
7056 Sept. 17, 1981	Builders	+	Developers, Inc.		Patricia L. Barrett	1155	214		S'ville Lot 159 Westwood South Sec. 2
8559 Oct. 5, 1981	"	+	Developers, Inc.		Cheryl B. Byars	1156	244		S'ville Lot 53 Westwood South Sec. 2
8560 Oct. 5, 1981	"	+	Developers, Inc.		Amanda W. Abercrombie	1156	247		S'ville Lot 55 Westwood South Sec. 2
8983 Oct. 8, 1981	"	+	Developers, Inc.		Frederick L. Nutting	1156	484		S'ville Lot 58 Westwood South Sec. 2
9826 Oct. 19, 1981	"	+	Developers, Inc.		Priscilla E. Coleman	1156	997		S'ville Lot 57 Westwood South Sec. 2
10130 Oct. 22, 1981	"	+	Developers, Inc.		Faye B. James	1157	158		S'ville Lot 56 Westwood South Sec. 2
11164 Nov. 4, 1981	"	+	Developers, Inc.		Suzanne D. Crawford	1157	764		S'ville Lot 59 Westwood South Sec. 2
12226 Nov. 17, 1981	"	+	Developers, Inc.		Jacqueline J. McMahon	1158	484		S'ville Lot 61 Westwood South Sec. 2
12789 Nov. 25, 1981	"	+	Developers, Inc.		Carole B. Vincent	1158	828		S'ville Lot 62 Westwood South Sec. 2
14449 Dec. 21, 1981	"	+	Developers, Inc.		John M. Stevenson	1159	715		S'ville Lot 16 "Pine Tree" S'ville
15326 Jan. 4, 1982	"	+	Developers, Inc.		Rodger N. Jenkins, et al	1160	432		S'ville Lot 23 Pine Tree S'ville
16747 Jan. 26, 1982	"	+	Developers, Inc.		Pamela C. Padgett Construction Co.	1161	458		S'ville Lot 52 Westwood South Sec. 2
17275 Feb. 2, 1982	"	+	Developers, Inc.		Shelley-Chapman	1161	841		S'ville Lot 64 Westwood South Sec. 2
17665 Feb. 5, 1982	"	+	Developers, Inc.		Artistic Builders, Inc.	1162	115		S'ville Lot 34 Westwood South Sec. 2
17730 Feb. 8, 1982	"	+	Developers, Inc.		Artistic Builders, Inc.	1162	171		S'ville, Austin Tp. Lot 170 Westwood South Sec. 2
19377 Mar. 1, 1982	"	+	Developers, Inc.		James R. Cain, et al	1163	112		S'ville Lot 280 Poinsettia Sec. V

DIRECT or GRANTOR Index to Deeds — Greenville County, S. C.

(5)

☞ Open at Proper Tab according to First Letter or Letters of Name and refer to Buff Sub-Index sheet for page reference.

KEYS PRINTING CO., GREENVILLE, S. C.

FILE NUMBER DATE OF RECORD	GRANTORS FAMILY NAMES	GIVEN NAMES ABCDEFGH	GIVEN NAMES IJKLMNO	GIVEN NAMES PQRSTUWXYZ	GRANTEES	BOOK	PAGE	No. of Acres	BRIEF DESCRIPTION, LOCATION, ETC. (Not Warranted)
20466 Mar 12, 1982	Builders	+ Developers, Inc.			Construction Co. Shelley - Chapman etal	1163	829		Sville Lot 112 Westwood South Sec. 2
21929 Apr. 1, 1982	"	+ Developers, Inc.			Phillip G. Whitehead Construction, Inc.	1164	780		Simpsonville Lot 284 Poinsettia Sec. V
22766 Apr. 12, 1982	"	+ Developers, Inc.			Shelley - Chapman	1165	232		Sville Lot 111 Sec 2 "Westwood South"
22847 Apr. 13, 1982	"	+ Developers, Inc.			Barbara A. Kerns	1165	267		2 Sville Lot 54 Westwood South Sec.
23119 Apr. 16, 1982	"	+ Developers, Inc.			Warner R. Whitten, Jr. etal	1165	441		2 Sville Lot 66 Westwood South, Sec.
23687 Apr. 23, 1982	"	+ Developers, Inc.			Bryan W. Woolley Construction Co.	1165	798		Sville Lot 62 Westwood South Sec. 2
24869 May 7, 1982	"	+ Developers, Inc.			Shelley - Chapman etal	1166	584		Sville Lot 119 Westwood South Sec. 2
27268 June 7, 1982	"	+ Developers, Inc.			Larry A. Stenport	1168	162		Sville Lot 69 Westwood South Sec. 2
27449 June 8, 1982	"	+ Developers, Inc.			Susan K. Cox Construction Co.	1168	234		Sville Lot 65 Westwood South Sec. 2
2877 July 1, 1982	"	+ Developers, Inc.			Shelley - Chapman	1169	501		Sville Lot 113 Westwood South Sec. 2
3673 Aug 4, 1982	"	+ Developers, Inc.			James Leary Bldg's Inc.	1171	453		Sville Lot 158 Westwood South Sec. 2
3951 Aug 13, 1982	"	+ Developers, Inc.			Teisin H. Parker etal	1172	122		Sville Lot 188 Westwood South Sec. 2
4521 Aug 17, 1982	"	+ Developers, Inc.			Hiram J. Blanton etal	1172	307		Sville Lot 1 "add. West Georgia Hgts"
5882 Aug 24, 1982	"	+ Developers, Inc.			John F. Heindel	1172	592		Sville Lot 352 Poinsettia Sec. V
5881 Sept. 8, 1982	"	+ Developers, Inc.			Mark D. Saunders	1173	537		Sville Lot 109 Sec. 2 Westwood South
Sept. 8, 1982	"	+ Developers, Inc.			Willie K. Buens, Jr. etal	1173	540		Sville Lot 13 Cherokee Dr. W. Georgia Hgts

DIRECT or GRANTOR Index to Deeds — Greenville County, S. C.

(51)

Open at Proper Tab according to First Letter or Letters of Name and refer to Buff Sub-Index sheet for page reference.

KEYS PRINTING CO., GREENVILLE, S. C.

FILE NUMBER DATE OF RECORD	GRANTORS FAMILY NAMES	GIVEN NAMES ABCDEFGH	GIVEN NAMES IJKLMNO	GIVEN NAMES PQRSTUVWXYZ	GRANTEES	BOOK	PAGE	No. of Acres	BRIEF DESCRIPTION, LOCATION, ETC. (Not Warranted)
7327 Sept 24, 1982	Builders				Construction Co. Shelley-Chapman	1174	480		Sville Lot 63 Westwood South Sec. 2
8107 Oct 6, 1982	"				Construction Co. Shelley-Chapman	1175	482		Sville Lot 45 Westwood South Sec. 2
11758 Nov 15, 1982	"				Construction Co. Shelley-Chapman	1177	244		Sville Lot 114 Westwood South Sec. 2
14301 Dec 13, 1982	"				David C. Depew	1178	831		"Sherwood Forest" Lot 192 Nottingham Rd
15927 Dec 30, 1982	Builders			Marta of America, Inc.	City of Greenville	1179	966		Right-of-Way Sville
16432 Jan 5, 1983	Builders				Helgard D. Vitt Haug	1180	304		Lot 116 Westwood South Sec. 2
16624 Jan 7, 1983	Builders				William Lynn Newell	1180	468		Mauldin Lot 82 Bishop Dr. "Vindian Estd."
17156 Jan 13, 1983	Builder			Marta of America, Inc.	B.M.A. Realty Corp.	1180	784		Tract Hwy. 271 (Phasanthungah)
17157 Jan 13, 1983	Builder			Marta of America, Inc.	B.M.A. Realty Corp.	1180	783	37.280	3 acres Sville
18590 Jan 31, 1983	Builders & Developers, Inc.				John W. Starnes	1181	570		Lot 313 Pinetree Mt. Sville South" Sec. 2 Sville
19469 Feb 7, 1983	Builders & Developers, Inc.				Jeffrey Todd White	1182	181		Lot 119 Janna Court "Westwood Sville
21276 Feb 28, 1983	Builders & Developers, Inc.				Shelley Realty Construction Co. Inc.	1183	260		Lot 353 Westwood South Sec. 2 Georgia Hgts" Sville
22680 Mar 10, 1983	Builders & Developers, Inc.				Larry W. Russell	1184	156		Lot 12 Cherokee Dr. "Add. West Dr. Westwood South Sec. II
24174 Mar 24, 1983	Builders & Developers, Inc.				Shelley Realty & Const. Co. Inc.	1184	973		Lot 102 + Pt. Lot 101 Willow Branch "West Georgia Hgts" Sville
24572 Mar 29, 1983	Builders & Developers, Inc.				Melvin R. Hauck	1185	151		Lot 11 + pt. lot 10 Cherokee Dr. "Add. Sville
24957 Mar 31, 1983	Builders & Developers, Inc.				Shelley Realty & Const. Co.	1185	350		Lot 67 Westwood South Sec. 2

DIRECT or GRANTOR Index to Deeds — Greenville County, S. C.

☞ Open at Proper Tab according to First Letter or Letters of Name and refer to Buff Sub-Index sheet for page reference.

KEYS PRINTING CO., GREENVILLE, S. C.

(T)

FILE NUMBER DATE OF RECORD	GRANTORS FAMILY NAMES	GIVEN NAMES ABCDEFGH	GIVEN NAMES IJKLMNO	GIVEN NAMES PQRSTUVWXYZ	GRANTEES	BOOK	PAGE	No. of Acres	BRIEF DESCRIPTION, LOCATION, ETC. (Not Warranted)
25094 Apr 1, 1983	Builders	+ Developers, Inc.			Shelley Realty + Const. Co.	1185	452		2 Sville Lot 120 Westwood South Sec.
25272 Apr 1, 1983	"	+ Developers, Inc.			Artistic Builders Inc.	1185	560		Sec. II Sville Lot 171 Westwood South
26234 Apr 11, 1983	"	+ Developers Inc.			Curtis Mills et al	1186	181		Sub. Austin Tr. Pt. Lot 3 State Hwy 417 "Howard"
26293 Apr 11, 1983	"	+ Developers, Inc.			James Leary Builders Inc.	1186	182		Sec. 2 Sville Lot 157 Westwood South
28752 May 2, 1983	"	+ Developers, Inc.			Shelley Realty + Const. Co. Inc.	1187	473		Westwood South Sec. 2 Lot 101 Willow Branch Dr.
29958 May 12, 1983	"	+ Developers, Inc.			Rosella B. Vaughn	1188	115	*	Lot 102 Westwood South Sec 2 Sville
31207 May 23, 1983	"	+ Developers, Inc.			Shelley Realty + Const. Co.	1188	702		Sville Lot 99 "Westwood South Sec 2
31929 May 27, 1983	"	+ Developers, Inc.			M. Krishna Reddy et al	1189	34		Georgia Heights Sville Lot 2 Seminole Dr. add. to West
32425 June 4, 1983	"	+ Developers, Inc.			Michael Diles Sumpner et al	1189	318		Farguey Woods Lot 8 Shagbark Circle
32445 June 4, 1983	"	+ Developers, Inc.			Shelley Realty + Const. Co.	1189	379		Sec. 2 Simpsonville Lot 100 Westwood South
32370 June 1, 1983	"	+ Developers, Inc.			Shelley Realty + Const. Co.	1189	417		Sec. 2 Simpsonville Lot 119 Westwood South
33322 June 9, 1983	"	+ Developers, Inc.			Essie M. Jenkins	1189	929		Simpsonville Lot 117 Westwood South Sec. 2
34424 June 20, 1983	"			Service Day Inc.	Andre Jamar et al	1190	708		Lot 11 Club Forest
658 July 1, 1983	"	+ Developers Inc.			Douglas V. Ngaria	1191	586		Photo Sville Lot 18 Seminole Dr. West Georgia
658 July 7, 1983	"	+ Developers Inc.			John W. Green et al Realty Co.	1191	864		Lot 12 Pine Tree Simpsonville
1127 July 12, 1983	"	+ Developers, Inc.			Century 21 Chapman	1192	168		Sville Lot 86 Westwood, South, Sec. II

DIRECT or GRANTOR Index to Deeds — Greenville County, S. C.

(71)

Open at Proper Tab according to First Letter or Letters of Name and refer to Buff Sub-Index sheet for page reference.

KEYS PRINTING CO., GREENVILLE, S. C.

FILE NUMBER DATE OF RECORD	GRANTORS FAMILY NAMES	GIVEN NAMES ABCDEFGHIJ	GIVEN NAMES JKLMNOPQ	GIVEN NAMES RSTUVWXYZ	GRANTEES	BOOK	PAGE	No. of Acres	BRIEF DESCRIPTION, LOCATION, ETC. (Not Warranted)
3770 Aug 2, 1983	Builders				Shelley Realty + Const. Co.	1193	613		Sville Lot 98 Westwood South Sec II
4120 Aug 4, 1983	"				Shelley Realty + Const. Co. & S.P. Corp Svendrick Properties	1193	788	5.09	Sville Av. Main St. (Hwy 417)
4896 Aug 19, 1983	"				Grady Lee Barnett	1194	198		Simpsonville, Austin Sp. Pt Lot 3 E. Georgia Rd. (Hwy 417)
5599 Aug 17, 1983	"				Ronald S. Shanklin	1194	555		Lot 342, Poinsettia, Sec 1, Sville
8181 Sept 8, 1983	Builder			Chm. Service Group	Stephen L. Yearick Construction Co.	1195	996		Club Forest Lane Lots 9+10 Club Forest
9101 Sept 16, 1983	"			Group Inc.	Shelley Realty + Const. Co.	1196	465		Sville Lone Rock Ct. Lot 93 Westwood South Sec II
9394 Sept 20, 1983	"			Service	Stephen L. Yearick Construction Co.	1196	703		Quit Claim Lot Club Forest Dr.
9550 Sept 21, 1983	"				Shelley Realty + Const. Co.	1196	842		Lot 91 Westwood South Sec II
11326 Oct 5, 1983	"				Shelley Realty + Const. Co.	1197	866		Lot 85 Westwood South II
11860 Oct 11, 1983	"				Artistic Builders, Inc.	1198	198		Lot #38 Westwood II
13818 Oct 27, 1983	"				Donald Neal Coker	1199	372		Lot 31 Sec I Westwood
16282 Nov 18, 1983	"				Shelley Realty + Const. Co.	1200	796		South II Lot 97 Long Rock Court Westwood
16416 Nov 21, 1983	"				Thomas E. London	1200	898		Simpsonville Lot 325 Poinsettia Sec 5
16814 Nov 23, 1983	Builder				Shelley Realty + Const. Co.	1201	184		S.C. Lot 92 Westwood South II Simpsonville
17315 Nov 30, 1983	"				Bill Chapman Const. Co. Incorporated	1201	471		S.C. Lot 88 Westwood South II Simpsonville
17803 Dec 2, 1983	"				Artistic Builders, Inc.	1201	837		Lot 32 Westwood South II Simpsonville

DIRECT or GRANTOR Index to Deeds — Greenville County, S. C.

()

☞ Open at Proper Tab according to First Letter or Letters of Name and refer to Buff Sub-Index sheet for page reference.

KEYS PRINTING CO., GREENVILLE, S. C.

(22)

FILE NUMBER DATE OF RECORD	GRANTORS FAMILY NAMES	GIVEN NAMES ABCDEFGHIJ	GIVEN NAMES JKLMNOPQ	GIVEN NAMES RSTUVWXYZ	GRANTEES	BOOK	PAGE	No. of Acres	BRIEF DESCRIPTION, LOCATION, ETC. (Not Warranted)
19276 Nov 16, 1983	Builders	Developer Inc.			Ronald L. Wideman Jr	1202	655		Lot 307 Sec 7 Perimeter Simpsonville
19241 Nov 16, 1983	"	Developer Inc.			Vickie M. Phelps	1202	602		Lot 164 Westwood South Sec II Simpsonville
20780 Jan 3, 1984	"	Developer Inc.			Robert B. Jordan Jr	1203	666		Lot 351 Sec 4 "Perimeter" South Sec 2
21728 Jan 11, 1984	"	Developer Inc.			Bill Chapman Construction Co.	1204	234		Lot 87 Lone Rock Ct. Westwood Simpsonville, S.C. 29681
21774 Jan 12, 1984	"	Developer Inc.			Shelley Realty and Const. Co. Inc.	1204	293		Lot 84 Westwood South II S/D Simpsonville
22594 Jan 20, 1984	"	Developer Inc.			Howard E. Suttles Jr	1204	846		W. Georgia State Simpsonville, Lot 13 Cherokee Dr. Addition
23670 Feb 1, 1984	"	Developer Inc.			Shelley Realty + Const. Co. Inc.	1205	494		Lot 96, Westwood South, Sec 2 Simpsonville
26750 Mar 1, 1984	"	Developer Inc.			Hubert Martin Hendrick Jr	1207	254		Lot 10 Cherokee Dr. West Georgia Heights
27402 Mar 7, 1984	Builders			Group Inc. Service	J. Walter Brasher	1207	634		8 lots Lakewood
27466 May 7, 1984	Builders	Developer Inc.			Gregory A. Krug	1207	658		Lot 16 Fairview Woods Simpsonville
27694 May 9, 1984	"	Developer Inc.			Linda Lou Davis	1207	804		Lot 152, Westwood South, Sec 2 Simpsonville
29986 Mar 28, 1984	"	Developer Inc.			Robert E. Jacobs Jr	1209	64	*	Lot 7 Pittman Rd. / Blackhawk Dr South Sec 2 Simpsonville
30095 Mar 29, 1984	"	Developer Inc.			Shelley Realty + Const. Co. Inc.	1209	234		Lot 94 Conerock Ct. Westwood
32190 Apr 16, 1984	"	Developer Inc.			Paul H. Rappald	1210	564		Lot 17 Pine Tree
32360 Apr 17, 1984	"	Developer Inc.			Leonard B. Anderson et al	1210	611		Lot 8 West Georgia Heights

DIRECT or GRANTOR Index to Deeds — Greenville County, S. C.

(24)

Open at Proper Tab according to First Letter or Letters of Name and refer to Buff Sub-Index sheet for page reference.

KEYS PRINTING CO., GREENVILLE, S. C.

()

FILE NUMBER DATE OF RECORD	GRANTORS FAMILY NAMES	GIVEN NAMES ABCDEFGHIJ	GIVEN NAMES KLMNOP	GIVEN NAMES QRSTUVWXYZ	GRANTEES	BOOK	PAGE	No. of Acres	BRIEF DESCRIPTION, LOCATION, ETC. (Not Warranted)
35863 May 15, 1984	Builders			Group Inc. Service	Richard W. Pickens etc	1212	588		Lot 94 Shaw Dr. Lakewood
36358 May 18, 1984	"	+ Developer Inc.			Larry W. Bright Construction Co. Inc.	1212	849		Lot 36, West Georgia Heights Greenville
36487 May 21, 1984	"	+ Developer Inc.			Shelley Realty + Construction Co.	1212	916		Lot 156 Westwood South Sec 2
36507 May 21, 1984	"	+ Developer Inc.			Shelley Realty + etc	1212	945		Lot 155, Westwood South II 5/10
38417 June 5, 1984	"	+ Developer Inc.		Group, Inc Service	Mark N. Knowles etc	1214	325		Lot 41, Blackhawk Dr. West Georgia
39807 June 18, 1984	"				Douglas A. Langley Co. Inc.	1215	158		Lot 95, Shaw Dr. Lakewood
40296 June 22, 1984	"	+ Developer Inc.			Shelley Realty + Cont etc	1215	462		See II Lot 83, Westwood South 5/10
40666 July 2, 1984	"	+ Developer Inc.			George L. Jinks III etc	1216	55		Lot 335 Pinetta Sec I
41453 July 10, 1984	"	+ Developer Inc.			Raymond R. Harpene etc	1216	729		Lot 21, Seminole Dr W. Georgia
44284 July 13, 1984	"	+ Developer Inc.			William M. Ordway Construction Co. Inc.	1217	71		Lot 56, Sec. I Northwood Sville
51666 Aug 8, 1984	"	+ Developers, Inc.			Shelley Realty + Inc.	1218	937		Lot 77 Westwood, South Sec 2.
5195 Aug 17, 1984	"	+ Developer Inc.		Group Inc. Service	Shelley Realty + Cont. Co. etc	1219	553		Lot 78 Westwood South Sec 2
6267 Aug 27, 1984	"	+ Developer Inc.			William L. DeLoat etc	1220	148		Lot 5 + pt 4 Lakewood
6774 Aug 31, 1984	"	+ Developer Inc.			Shelley Realty + Cont Co Co. Inc.	1220	303		Lot 82, Westwood South Sec II Sville
8767 Sept 13, 1984	"	+ Developers, Inc.			Bill Chapman Cont Co. Inc. Shelley Realty + Construction	1220	747		Lot 148, Westwood South Sec II Sville Austin Jp.
						1221	632		Lot 75 Westwood South Sec II

DIRECT or GRANTOR Index to Deeds — Greenville County, S. C.

(1)

Open at Proper Tab according to First Letter or Letters of Name and refer to Buff Sub-Index sheet for page reference.

FILE NUMBER	GRANTORS FAMILY NAMES	GIVEN NAMES ABCDEFGH	GIVEN NAMES IJKLMNO	GIVEN NAMES PQRSTUWXYZ	GRANTEES	BOOK	PAGE	No. of Acres	BRIEF DESCRIPTION, LOCATION, ETC. (Not Warranted)
8873 Sept 20, 1984	Builders & Developers, Inc.				Co. Inc. Bill Chapman Construction	1222	263		Lot 149 Sec 2, Westwood South
9754 Sept 28, 1984	"	"	"	"	etc Larry C. Conley	1222	910		Lot 5 West Georgia Hts Drive
11044 Oct 11, 1984	"	"	"	"	Co. Inc. Bill Chapman Const.	1223	927		Lot 151 Westwood S. Sec II Auster
11463 Oct 16, 1984	"	"	"	"	Co. Inc. Shelley Realty + Const	1224	152		Sec II, D'ville Lot 153, Westwood South 7th
12361 Oct 24, 1984	"	"	"	"	Co. Inc. Shelley Realty + Const	1224	707		Greenville Lot 16 Westwood South Sec 2
12594 Oct 26, 1984	"	"	"	"	etc John R. Owen	1224	920		Lot 6 Addition West Georgia Hts
12776 Oct 29, 1984	"	"	"	"	Matthew V. Melman Under 5th City of Greenville	1225	50		Lot 36 Westwood South Sec 2 D'ville
13920 Nov 7, 1984	"	"	"	"	Commissioner of Public	1225	793		Water Main (Part) at Hunter
15884 Nov 29, 1984	"	"	"	"	Co. Inc. Bill Chapman Const	1227	172		Lot 150, Westwood South, Sec 2
16148 Nov 28, 1984	"	"	"	"	etc Shelley Realty + Const	1227	362		Lot 79 Westwood South Sec 2 D'ville
16626 Dec 3, 1984	"	"	"	"	etc Daniel R. Youngblood	1227	977		South Sec II Lot 95 Pine Park Ct, Westwood
17593 Dec 11, 1984	"	"	"	"	Co. Inc. Charles E. Tate Jr.	1228	275		Sec II D'ville Lot 333 Philippine Dr. Pointe
17953 Dec 14, 1984	"	"	"	"	etc Shelley Realty + Const	1228	803		Lot 72 Westwood S. Sec 2
19426 Dec 21, 1984	"	"	"	"	etc Robert B. Melcher	1230	75		Lot 9 W. Georgia Hts
20741 Jan 14, 1985	"	"	"	"	Co. Inc. Shelley Realty Const	1230	898		Lot 154 Westwood S. Sec 2
20740 Jan 14, 1985	"	"	"	"	etc Shelley Realty Const	1230	903		Lot 80 Westwood S. Sec 2 D'ville

DIRECT or GRANTOR Index to Deeds — Greenville County, S. C.

(VI)

Open at Proper Tab according to First Letter or Letters of Name and refer to Buff Sub-Index sheet for page reference.

()

FILE NUMBER DATE OF RECORD	GRANTORS FAMILY NAMES	GIVEN NAMES ABCDEFGHIJ	GIVEN NAMES JKLMNO	GIVEN NAMES PQRSTUVWXYZ	GRANTEES	BOOK	PAGE	No. of Acres	BRIEF DESCRIPTION, LOCATION, ETC. (Not Warranted)
22573 Jan 31, 1985	Builders & Developers Inc.				Yorks of the City of Greenville Commissioner of Public Works	1232	54		Hunter Woods, Sec. I, Ph. II Old Water Main, Line, etc
22752 Feb 1, 1985	Builder			James De Laurie	Alan A. Duke etc	1232	192		Lot 153 Coal Hills Westwood S. Sec 2
27506 Mar 19, 1985	Builder + Developer Inc.				William Ross Purdy etc	1235	140		Lot 175 Pinewood Ct. Grand Dr. Westwood South Sec. 2
27934 Mar 22, 1985	" + Developer				Arthur S. Chera etc	1235	410		Lot 163 Western Side of R/W of Wilkes Roads to Greenville County Dedication + Transfer of Title + South Sec. 2
28444 Mar 27, 1985	" + Developer, Inc.				Hunter Woods, Sec 1 + 2 etc	1	522		Lot 31 Pinewood Dr. Westwood ville
32724 Apr 2, 1985	" + Developer Inc.				Dregoy A. Pillsbry etc	1238	281		Lot 3 add. W. Georgia hwy Hunter Woods Subd. Ph. I Sec. 1 + 2
33154 May 2, 1985	" + Developer Inc.				Rebecca C. Proctor	1238	631		Restrictive + protective Covenants for Simpsonville
34216 May 13, 1985	" + Developer Inc.				Hunter Woods Co.	1239	234		Lot 14 Westwood South II Simpsonville
34620 May 22, 1985	" + Developer				Shelley Realty + Const Co.	1239	997		Lot 81 Westwood South Sec II Simpsonville
35336 May 23, 1985	" + Developers, Inc.				Shelley Realty Construction Co.	1240	42		Lot 145 Westwood S. Sec. 2 ville
35705 May 24, 1985	" + Developer Inc.				Shelley Realty Const Co. etc	1240	235		Lot 34 Demerside Dr. W. Georgia hwy Simpsonville
36058 May 29, 1985	" + Developer Inc.				William H. Jackson Co. Inc.	1240	460		Lot 139, Sec. II, Westwood S. ; ville
36261 May 30, 1985	" + Developer Inc.				Shelley Realty + Const etc	1240	599		Lot (3182-1-28)
37119 June 5, 1985	" + Developer Inc.				James D. Knowley Co.	1241	83		Lot 71 Westwood S. Sec 2 3/4 Acre
37672 June 6, 1985	" + Developer Inc.				Shelley Realty + Const Co.	1241	191		Lot 13 Westwood S. Sec 2 3/4 Acre
37670 June 6, 1985	" + Developer Inc.				Shelley Realty + Const Co.	1241	193		

DIRECT or GRANTOR Index to Deeds — Greenville County, S. C.

REG. U. S. PAT. OFFICE *Chas McCott* County Indexes Since 1888
An Identifying Trade Mark

Open at Proper Tab according to First Letter or Letters of Name and refer to Buff Sub-Index sheet for page reference.

COTT FAMILY NAME INDEX No. 75 © 1949
MADE BY THE COTT INDEX COMPANY, COLUMBUS, OHIO
SOLD BY WALKER, EVANS & COGSWELL CO., CHARLESTON, S.C.

(W)

FILE NUMBER DATE OF RECORD	GRANTORS FAMILY NAMES	GIVEN NAMES ABCDEFGHIJ	GIVEN NAMES KLMNO	GIVEN NAMES PQRSTUVWXYZ	GRANTEES	BOOK	PAGE	No. of Acres	BRIEF DESCRIPTION, LOCATION, ETC. (Not Warranted)
29692 June 27, 1985	Builders	And Developers		Inc.	Carroll E. Pritch ^{etc}	1242	838		Lot 8 w. Georgia Hwy Sec. 5 Simpsonville
312 July 2, 1985	"	"	"	"	D. Christian Oddental ^{etc}	1243	263		Lot 258 S. Almond A. Parnettia
2140 July 19, 1985	"	"	"	"	Shelley Realty + Const ^{Co. Inc.}	1244	590		Lot 140 westwood S. Sheet I D. Parnettia Sec. 5
5128 July 29, 1985	"	"	"	"	William J. Dublin ^{Jr. etc}	1245	89		pt lot 348 Cr. S. Almond + Robinson Parnettia Sec. I
6357 Aug 23, 1985	"	"	"	"	Robert W. Elmore ^{et al}	1247	63		Lot 339, Hillpeni Dr. of Simpsonville
6675 Aug 26, 1985	"	"	"	"	Shelley Realty + Const Co. ^{Inc.}	1247	227		Lot 89 Westwood South Sec.
7300 Sept 3, 1985	"	"	"	"	Shelley Realty + Const Co. ^{Inc.}	1247	868		Lot 70 westwood S. Sec. 2 ville
8348 Sept 9, 1985	"	"	"	"	Waldrop Const Service ^{etc}	1248	418		Lot 141 Westwood S. Sec. II ville
9760 Sept 26, 1985	"	"	"	"	Benny E. McKittrick ^{Co. Inc.}	1249	128		Lot 147 Willow Branch D. Westwood ville
11245 Oct 1, 1985	"	"	"	"	Shelley Realty + Const ^{Co. Inc.}	1251	110		Lot 68 westwood S. Sec. II ville
13122 Oct 16, 1985	"			Group Inc. Service	James D. Coffman	1251	01		Lot 18, (Pantickow) Dubha Hwy 287ville
13614 Oct 18, 1985	"	+ Developers, Inc.			W. Wayne Green ^{et al}	1251	632		Lot 13, add: to West Georgia ville
13746 Oct 21, 1985	"	"	"	"	Hunters Woods	1251	682		Amendment to restrictive Covenants to Hunters Woods Sec. I Ph. I for orig Sec add to 1239 pg. 234
15099 Oct 31, 1985	"	"	"	"	William E. Davis ^{etc}	1252	250		Lot 14 Fairview woods Hill Rd Sec. 2
15216 Oct 31, 1985	"	"	"	"	Joseph P. Long	1254	425		Lot 270 Hunter wood, Johnston

DIRECT or GRANTOR Index to Deeds — Greenville County, S. C.

(W)

REG. U. S. PAT OFFICE *Chas McCott* County Indexes Since 1888 An Identifying Trade Mark

Open at Proper Tab according to First Letter or Letters of Name and refer to Buff Sub-Index sheet for page reference.

COTT FAMILY NAME INDEX No. 75 © 1949
MADE BY THE COTT INDEX COMPANY, COLUMBUS, OHIO
SOLD BY WALKER, EVANS & COGSWELL CO., CHARLESTON, S.C.

FILE NUMBER	GRANTORS FAMILY NAMES	GIVEN NAMES ABCDEFGHIJ	GIVEN NAMES JKLMNO	GIVEN NAMES PQRSTUVWXYZ	GRANTEES	BOOK	PAGE	No. of Acres	BRIEF DESCRIPTION, LOCATION, ETC. (Not Warranted)
15914 Nov 6, 1985	Builders			Inc.	Johnson Home Inc.	1252	836		2 PH I Lot 255 Hunter Woods, Sec. 2
15914 Nov 6, 1985	"	"	"	"	Johnson Home Inc.	1252	837		PH I Lot 61, Hunter Woods Sec. 2
18418 Dec 4, 1985	"	"	"	Inc.	Shelley Realty + Const	1254	665		Lot 107, Westwood 2, Sec. 2
19319 Dec 9, 1985	"	"	"	"	Hunter Woods	1254	870		+ Protecting Creeper's Injunct. 1259 8234 2nd Amendment to Restriction
19312 Dec 9, 1985	"	"	"	"	Johnson Home Inc.	1254	872		PH I Lot 256 Hunter Woods Sec. 2
19526 Dec 10, 1985	"	"	"	Inc.	Shelley Realty Construction	1255	34		Lot 2, S.ville Lot 138 Westwood South
19916 Dec 3, 1985	"	"	"	Inc.	Bobby J. Fleming	1256	964		PH I Lot 254 Hunter Woods Sec. 2
20126 Dec 23, 1985	"	"	"	"	Richard Bruce Henshi	1256	182		PH I Lot 251 Hunter Woods Sec. 2
21502 Dec 30, 1985	"	"	"	"	Shelley Realty + Const	1256	270		PH I Lot 145, Westwood South, Simpsonville
22960 Jan 6, 1986	"	"	"	"	Johnson Home Inc.	1257	379		PH I Lot 258, Hunter Wood Sec. 1
24021 Jan 22, 1986	"	"	"	Inc.	Waldrop Construction	1258	113		PH I Lot 14, Hunter Wood Sec. one
25248 Jan 31, 1986	"	"	"	"	Daniel Builder Inc.	1258	892		PH I Lot 258 Hunter Sec. I PH I
25383 Jan 31, 1986	"	"	"	"	Bush Property Inc.	1258	989		PH I Lot 258 Hunter Wood Sec. 2
25715 Feb 4, 1986	"	"	"	Inc.	Shelley Realty + Const	1259	266		PH I Lot 11, Hunter Wood Sec. one PH
26265 Feb 1, 1986	"	"	"	"	Johnson Home Inc.	1259	619		PH I Lot 9, Hunter Wood Sec. one
26564 Feb 11, 1986	"	"	"	"	Johnson Home Inc.	1259	620		PH I Lot 277, Hunter Woods Sec. II
26420 Feb 11, 1986	"	"	"	"	Stephen Builder	1259	629		PH I Lot 273, Hunter Woods Sec. II

DIRECT or GRANTOR Index to Deeds — Greenville County, S. C.

Open at Proper Tab according to First Letter or Letters of Name and refer to Buff Sub-Index sheet for page reference.

(1)

FILE NUMBER DATE OF RECORD	GRANTORS FAMILY NAMES	GIVEN NAMES ABCDEFGHIJ	GIVEN NAMES JKLMNO	GIVEN NAMES PQRSTUVWXYZ	GRANTEES	BOOK	PAGE	No. of Acres	BRIEF DESCRIPTION, LOCATION, ETC. (Not Warranted)
26868 Feb 14, 1986	Builders	and Developers	Inc.		Johnson Homes Inc.	1259	890		Lot 13, Hunter wood Sec. one
27027 Feb 17, 1986	"	"	"	"	J. C. Roy Co. Inc.	1259	949		Lot 10 Hunter wood Sec. I PH
27026 Feb 17, 1986	"	"	"	"	J. C. Roy Co. Inc.	1259	95		Lot 27 Hunter wood Sec. I
27470 Feb 20, 1986	"	"	"	"	Randolph F. Patton	1260	191		Lot 146, Whitewood Southville
27261 Feb 21, 1986	"	"	"	"	Heritage Builders	1260	237		Lot 15 Hunter wood Sec. I
28524 Mar 3, 1986	"	"	"	"	Home Investments	1260	817		Lot 12 Hunter wood Sec. 2
29289 Mar 7, 1986	"	"	"	"	Pat Mpletis	1261	442		Lot 223 Painter Sec. 5
30428 Mar 18, 1986	"	"	"	"	Johnson Homes Inc.	1262	156		Lot 257 Hunter wood Sec. 2 PH
30947 Mar 24, 1986	"	"	"	"	Waterwood Builders Co. Inc.	1262	490		Lot 242 Hunter wood Sec I
31142 Mar 25, 1986	"	"	"	"	Shelley Realty + Const	1262	607		Lot 90, Whitewood S. Sec. 2
31248 Mar 25, 1986	"	"	"	"	Johnson Homes Inc.	1262	645		Lot 278 Hunter wood Sec. 2
31298 Mar 26, 1986	"	"	"	"	Artistic Builders Inc.	1262	735		Lot 354 Sec. 2 Simpsonville
31454 Mar 27, 1986	"	"	"	"	Ed Burgess Co. Inc.	1262	757		Lot 244 Hunter wood Sec. I
31904 Mar 31, 1986	"	"	"	"	Chandler Const Co. Inc.	1263	32		Lot 241, Hunter wood Sec. I
32041 April, 1986	"	"	"	"	James Larry Bly Inc.	1263	174		Lot 251, Hunter wood Sec. II
32691 Apr 4, 1986	"	"	"	"	Shelley Realty + Const	1263	521		Lot 10, Hunter wood Sec. II

DIRECT or GRANTOR Index to Deeds — Greenville County, S. C.

(X1)

Open at Proper Tab according to First Letter or Letters of Name and refer to Buff Sub-Index sheet for page reference.

()

FILE NUMBER DATE OF RECORD	GRANTORS FAMILY NAMES	GIVEN NAMES ABCDEFGH	GIVEN NAMES IJKLMNO	GIVEN NAMES PQRSTUVWXYZ	GRANTEES	BOOK	PAGE	No. of Acres	BRIEF DESCRIPTION, LOCATION, ETC. (Not Warranted)
32743 Apr 7, 1986 32828	Builders				Nancy O. Sarago	1263	551		Compsville Lot 174, Sec II Waterwood
Apr 7, 1986 32003	"				John A. Wade	1263	598		Lot 269 Hunters Wood Sec II
Apr 8, 1986 32006	"				Johnson Home Inc. DKA David Blum	1263	693		Lot 222 Hunters Wood Sec II
Apr 14, 1986 32188	"				Long Road	1264	51		Phone I Lot 272 Hunters Wood Sec
Apr 16, 1986 32185	"				Michael J. Cox	1264	256		Phone I Lot 216 Hunters Wood Sec.
Apr 21, 1986 32609	"				Clara A. Williams	1264	528		Lot 75, Quail Run
Apr 24, 1986 34805	"				Allen L. Callaway	1264	630		Lot 11, Quail Run
Apr 23, 1986 32250	"				Gabriel Builders Inc.	1264	782		Lot 69 Hunters Wood Sec 2
Apr 28, 1986 32605	"				David A. Orice	1265	26		Lot 14
May 2, 1986 36220	"				Home Investments	1265	487		Phone one Lot 12 Hunters Wood Sec. one
May 2, 1986 36218	"				Beck Properties	1265	532		Phone one Lot 60 Hunters Wood Sec.
May 6, 1986 32110	"				Waterwood Builders	1265	653		Phone one Lot 248 Hunters Wood Sec. 2
May 9, 1986 32581	"				Johnson Home Inc.	1266	41		Phone I Lot 265 Hunters Wood Sec II
May 14, 1986 32323	"				Stephens Builders	1266	314		Phone one Lot 8, Compsville Hunters
May 19, 1986 32329	"				Catherine H. Cannon	1266	622		Phone I Lot 223 Hunters Wood Sec. II
May 20, 1986	"				Thomas C. Mattison	1266	770		Lot 12 Quail Run

DIRECT or GRANTOR Index to Deeds — Greenville County, S. C.

Open at Proper Tab according to First Letter or Letters of Name and refer to Buff Sub-Index sheet for page reference.

(7)

FILE NUMBER DATE OF RECORD	GRANTORS FAMILY NAMES	GIVEN NAMES ABCDEFGH	GIVEN NAMES IJKLMNO	GIVEN NAMES PQRSTUWXYZ	GRANTEES	BOOK	PAGE	No. of Acres	BRIEF DESCRIPTION, LOCATION, ETC. (Not Warranted)
29465 May 28, 1986	Builders	Inc. Developers			Levitt Co. Inc.	1267	222		Phase one Lot 221, Hunters Woods Sec. II
29886 May 28, 1986	"	"			Waldrop Const. Service Inc.	1267	488		Phase one Lot 16, Hunters Woods Sec. II
40043 June 2, 1986	"	"			Conrad P. Lee et al	1267	589		one Hunter woods, 2ville Lot 68 Hunter Hill Rd. Sec 2 phase
40197 June 3, 1986	"	Inc. Developers			Carnes Leroy Co et al	1267	677		Lot 213 Hunters Woods Sec. 2
40526 June 4, 1986	"	Developers, Inc.			Hunters Woods, Ph. 1 Sec 3	1	559		& Greenville County Dedication & Transfer of Streets & Roads
40553 June 4, 1986	"	Developers Inc.			Johnson Homes Inc.	1267	806		one Lot 263, Hunters Woods Sec. 2 phase
40729 June 5, 1986	"	"	"		Carl K. Rhodes et al	1267	951		one 2ville Lot 1, Hunters Woods Sec. 1 Phase
41362 June 10, 1986	"	"	"		George W. Scott et al	1268	341		Sec 5, 2ville Lot 268 S. Almond Dr. Pinetta
41712 June 13, 1986	"	"	"		Charles D. Hicks et al	1268	574		Phase one Simpsonville Lot 256, Hunters Woods Sec. one
41841 June 13, 1986	"	"	"		Johnson Homes Inc.	1268	606		one Lot 254 Hunters Woods Sec. II Phase
42190 June 17, 1986	"	Developers Inc.			Alan Kent Stephens Mayor of the City of Greenville	1268	826		Work in. Hunters Wood Sec 2 Simpsonville Phase II Lot 212 Cr. Hunters Hill Rd + Hunters
42461 June 18, 1986	"	Developers Inc.			Commissioners of Public	1268	947		Work Sec. 3 PH I. Water Main, Sewer etc. (Hunters)
43208 June 24, 1986	"	Developers Inc.			Daw-Neil Bldg Inc.	1269	381		Lot 14 Quail Run
40873 June 27, 1986	"	Developers Inc.			Walter Nathaniel Mosley et al	1269	779		Building Lot 19, Caruth St Bishop Hts
339 July 2, 1986	"	"	"		Johnson Homes Inc	1270	102		PH I Lot 253 Hunters Woods Sec 2
559 July 3, 1986	"	"	"		Artistic Builders Inc.	1270	217		Phase one Lot 240 Hunters Wood Sec. one

DIRECT or GRANTOR Index to Deeds — Greenville County, S. C.

(71)

Open at Proper Tab according to First Letter or Letters of Name and refer to Buff Sub-Index sheet for page reference.

()

FILE NUMBER DATE OF RECORD	GRANTORS FAMILY NAMES	GIVEN NAMES ABCDEFGHIH	GIVEN NAMES IJKLMNO	GIVEN NAMES PQRSTUVWXYZ	GRANTEES	BOOK	PAGE	No. of Acres	BRIEF DESCRIPTION, LOCATION, ETC. (Not Warranted)
July 8, 1986 1100	Builders	Developers			Hunter Woods Sec. III	1270	569		Protection + Restrictive Covenant
July 8, 1986 1096	"	Developers			Hunter Woods Sec. III	1270	601		Phase one Lot 220 Hunter Woods Sec. II
July 9, 1986 1582	"	Developers			Piedmont Center gas	1270	681	1.2 ac.	Claymore Dr.
July 11, 1986 1874	"	Developers			Stephen Builders	1270	828		Phase one Lot 215 Hunter Woods Sec. II
July 14, 1986 2606	"	Developers			James Leary	1271	09		Phase one Lot 239 Hunter Woods Sec. I
July 14, 1986 2424	"	"			James Leary	1271	435		47.5 ac. East Center St.
July 14, 1986 2821	"	"			James Leary Bldg	1271	854		Phase II Lot 250 Hunter Woods Sec. 2
July 27, 1986 4129	"	"			Daniel P. Perry	1272	49		Lot 17 Daniel Penn Circle
July 29, 1986 4823	"	"			John A. Novak	1272	137		Phase I Sec. II Lot 22 Foxland Rd. Hunter Woods
Aug 4, 1986 5416	"	Developers			John A. Novak	1272	520		Phase one Lot 266 Hunter Woods Sec. II
Aug 6, 1986 5669	"	Developers			Business Properties	1272	848	47.75	Contingent Ac. E. Design Rd. In air Sec. II
Aug 8, 1986 6277	"	Developers			Real Properties	1273	09		Phase one Lot 18 Hunter Woods Sec. II
Aug 8, 1986 6600	"	Developers			David F. Campbell III	1273	50		Lot 13 Daniel Penn H. Sec.
Aug 15, 1986 6042	"	Developers			Ed. Dodson Shellen	1273	572		Lot 134 Sec. 2 Westwood South
Aug 15, 1986 6042	"	Developers			Ed. Dodson Shellen	1273	574		Lot 135 Sec. 2 Westwood South
Aug 17, 1986	"	Developers			Long Bank	1273	784		Phase one Lot 275 Hunter Woods Sec. II

DIRECT or GRANTOR Index to Deeds — Greenville County, S. C.

Open at Proper Tab according to First Letter or Letters of Name and refer to Buff Sub-Index sheet for page reference.

(3)

FILE NUMBER DATE OF RECORD	GRANTORS FAMILY NAMES	GIVEN NAMES ABCDEFGH	GIVEN NAMES IJKLMNO	GIVEN NAMES PQRSTUVWXYZ	GRANTEES	BOOK	PAGE	No. of Acres	BRIEF DESCRIPTION, LOCATION, ETC. (Not Warranted)
7307 Aug 20, 1986	Builders	In. + Developer			The J. C. Ray Co. Inc.	1273	977		Phase one Lot 50 Hunters Woods Sec. 3
8411 Aug 28, 1986	"	+ Developer Inc.			Edd Burgess Co. Inc.	1274	504		Pl 1 Lot 233 Hunters wood Sec 1
8571 Aug 28, 1986	"	+ Developer Inc.			Stephens Builders Inc.	1274	607		Pl 1 Lot 217 Hunters wood Sec 2
9084 Sept 2, 1986	"			Group In Service	Ann Y Riley	1274	849		Pl 1 Lot 9 Club Forest
9502 Sept 3, 1986	"	+ Developer			William M. Slater	1275	146		Phase one Lot 58 Hunters Woods Sec. 3
10226 Sept 12, 1986	"	+ Developer			Johnson Homes Inc.	1275	616		Phase one Lot 260 Hunters Wood Sec. II
10226 Sept 12, 1986	"	+ Developer			Johnson Homes Inc.	1275	617		Phase one Lot 252 Hunters Wood Sec. II
11083 Sept 16, 1986	"	+ Developer			Stephen Builders Inc.	1275	999		Phase one Lot 418 Hunters Wood Sec. II
11401 Sept 18, 1986	"	+ Developer Inc.			Bush Properties Inc.	1276	144		Pl 1 Lot 289 Hunters woods, Sec 2
11621 Sept 19, 1986	"	+ Developer			Heritage Builders S.C.	1276	231		Phase one Lot 62 Hunters Wood Sec. 3 Phase
11621 Sept 19, 1986	"	+ Developer			Shelley Realty & Const Co. Inc.	1276	293		Phase one Lot 3 Hunters Wood Sec 1, Deepwater
12608 Oct 2, 1986	"	+ Developer			Johnson Homes Inc.	1277	357		Phase one Lot 259 Hunter Wood Sec. 2 Phase
13756 Oct 3, 1986	"	+ Developer			Samuel C. Wilder	1277	510		Phase one Lot 332 Sec. IV Poisaltia
13760 Oct 3, 1986	"	+ Developer			Harv McWhorter Wright	1277	516		Phase one Lot 332 Deepwater Sec. IV
13772 Oct 3, 1986	"	+ Developer			Samuel Builders Inc.	1277	563		Phase one Lot 36 Hunters Wood Sec. III

JAC

DIRECT or GRANTOR Index to Deeds — Greenville County, S. C.

(31)

Open at Proper Tab according to First Letter or Letters of Name and refer to Buff Sub-Index sheet for page reference.

()

FILE NUMBER DATE OF RECORD	GRANTORS FAMILY NAMES	GIVEN NAMES ABCDEFGH	GIVEN NAMES IJKLMNO	GIVEN NAMES PQRSTUVWXYZ	GRANTEES	BOOK	PAGE	No. of Acres	BRIEF DESCRIPTION, LOCATION, ETC. (Not Warranted)
14569 Oct 9, 1986	Builders	In. + Developer			Johnson Home Inc.	1277	990		Lot 276 Hunter Woods Sec. 2
14619 Oct 10, 1986	"	In. + Developer			St. Jordan Kelley	1278	20		Lot 153 Westwood S. Sec. 2
14801 Oct 10, 1986	"	In. + Developer			James Leary Builders	1278	100		Phase one Lot 247 Hunter Woods Sec. 2
15142 Oct 14, 1986	"	In. + Developer			The J.C. Roy Co.	1278	378		Phase one Lot 45 Hunter Woods Sec. 3
15142 Oct 14, 1986	"	In. + Developer			The J.C. Roy Co.	1278	379		Phase one Lot 64 Hunter Woods Sec. 3
15497 Oct 16, 1986	"	In. + Developer			John Cross Episcopal Church	1278	488	1.08 ac.	Hunter St. Simpsonville
15476 Oct 16, 1986	"	In. + Developer			Home Investments	1278	489		Phase I Simpsonville Lot 242 Hunter Woods Sec. I
15524 Oct 16, 1986	"	In. + Developer			Advantage Builders	1278	511		Phase one Lot 51 Hunter Woods Sec. III
16627 Oct 24, 1986	"	In. + Developer			James Leary Builders	1279	131		Phase one Lot 19 Hunter Woods Sec. II
16705 Oct 24, 1986	"	In. + Developer			Chandler Const. Co.	1279	165		Hunter Woods Lot 49 Sec. III Phase one
18882 Nov 7, 1986	"	In. + Developer			Shelley Realty + Construction	1280	281		Phase I Simpsonville Lot 267 Hunter Woods Sec. II
19102 Nov 10, 1986	"	+ " "			William F. Fennell	1280	402		Phase one Lot 26 Hunter Woods Sec. 3
19095 Nov 10, 1986	Corrected Name " 6-2-98	+ " "		Group Service	Super Cities Mall Inc.	1280	407		Lot 42 Summit Dr. Kallwood
19365 Nov 11, 1986	"	+ " "			Dina M. South	1280	516		Lot 154 Westwood South Sec.
19376 Nov 12, 1986	"	+ " "			Johnson Home Inc.	1280	547		Phase one Lot 249 Hunter Woods Sec. II
19672 Nov 13, 1986	"	+ " "			Webb L. Wald	1280	678		Lot 131 Westwood S. Sec. 2

DIRECT or GRANTOR Index to Deeds — Greenville County, S. C.

REG. U. S. PAT OFFICE *ChumCott* County Indexes Since 1888 An Identifying Trade Mark

Open at Proper Tab according to First Letter or Letters of Name and refer to Buff Sub-Index sheet for page reference.

COTT FAMILY NAME INDEX No. 75 © 1949
MADE BY THE COTT INDEX COMPANY, COLUMBUS, OHIO
SOLD BY PHOTO COPY SUPPLY, MAULDIN, S. C.


(AA)

FILE NUMBER	GRANTORS	GIVEN NAMES	GIVEN NAMES	GIVEN NAMES	GRANTEES	BOOK	PAGE	No. of Acres	BRIEF DESCRIPTION, LOCATION, ETC. (Not Warranted)
DATE OF RECORD	FAMILY NAMES	ABCDEFGH	IJKLMNOP	QRSTUVWXYZ					
20149 Nov 17, 1986	Builders	Developers			John H. Jones Jr.	1280	966		Phase one Lot 261 Hunter Wood Sec. II
20198 Nov 17, 1986	"	Developers			William F. Fennell	1281	26		Phase one Lot 27 Hunter Wood Sec. III Phase
20549 Nov 19, 1986	"	Developers			Stephen Builder	1281	175		Lot 54 Hunter Wood, Sec. 3
22621 Dec 4, 1986	"	Developers		Service Corp	Chanticleer Towns	1282	326		Conditions & restrictions First Amendment to Covenants
22680 Dec 5, 1986	"	Developers			Chandler Court Co. P.O. & David Builders	1282	381		Phase one Lot 65 Hunter Wood Sec. 2
22780 Dec 5, 1986	"	Developers			Way Reid	1282	407		Phase one Lot 285 Hunter Wood Sec. I
23985 Dec 8, 1986	"	Developers			Datwood Builders	1282	604		Phase one Lot 214 Hunter Wood Sec. II
24210 Dec 9, 1986	"	Developers			James P. Buchanan	1282	704		Lot 77 Quail Run H. 2nd
24618 Dec 11, 1986	"	Developers			Thomas E. Stewart	1282	934		Lot 28 Quail Run
24708 Dec 12, 1986	"	Developers			John H. Jones Jr.	1283	44		Phase one, Simpsonville Lot 2 Hunter Wood Sec. one
26250 Dec 22, 1986	"	"			M. Scott Clay	1284	40		Simpsonville Lot 136 Sec 2 Westwood South
27504 Dec 31, 1986	"	Developers			Derald L. Dombroski	1285	312		Sec III Westwood Lot 233 Oakwood Sec Simpsonville
28343 Jan 6, 1987	"	Developers		Group Inc. Service	Lane C. Dalloway	1285	652		Lot 5 Chanticleer Towns
28398 Jan 6, 1987	"	Developers			Raymond S. Cloninger	1285	756		Lot 4 Addition to W. Dargatzis Hotel
28494 Jan 6, 1987	"	Developers			Wale Keith Alan	1285	778		Lot 16

DIRECT or GRANTOR Index to Deeds — Greenville County, S. C.

(AA)

REG. U. S. PAT. OFFICE *ChemMott* County Indexes Since 1888 An Identifying Trade Mark

 Open at Proper Tab according to First Letter or Letters of Name and refer to Buff Sub-Index sheet for page reference.

COTT FAMILY NAME INDEX No. 75 © 1949
MADE BY THE COTT INDEX COMPANY, COLUMBUS, OHIO
SOLD BY PHOTO COPY SUPPLY, MAULDIN, S. C.

FILE NUMBER DATE OF RECORD	GRANTORS FAMILY NAMES	GIVEN NAMES ABCDEFGH	GIVEN NAMES IJKLMNO	GIVEN NAMES PQRSTUVWXYZ	GRANTEES	BOOK	PAGE	No. of Acres	BRIEF DESCRIPTION, LOCATION, ETC. (Not Warranted)
28701 Jan 7, 1987	Builders	De Developers			Hubert Martin Handrick ^{et al}	1285	866		Lot 16 Quail Run
28824 Jan 8, 1987	"	"			United Builders ^{Inc.}	1285	933		Lot 15 Quail Run
28997 Jan 9, 1987	"	De Developers			Johns Home ^{De}	1286	19		Phase one Lot 44 Hunter woods Sec 3
29222 Jan 13, 1987	"	"			John Paul Berilla ^{et al} Sewer Authority	1286	144		Word 3 Phase one Lot 46 Foxland Ct Hunter
29488 Jan 14, 1987	"	"			Western Carolina Regional DBA Band Bld	1286	275		Right of way (329-1-8)
29466 Jan 14, 1987	"	De Developers			Doug Baird	1286	274		Phase one Lot 274 Hunter woods Sec II
20290 Jan 21, 1987	"	De Developers			Barbara J. Hartz ^{De}	1286	738		Lot 24 Quail Run
20430 Jan 21, 1987	"	"			Stephens Builders ^{De}	1286	768		Lot 130 Westwood South Sec #2
20585 Jan 26, 1987	"	"			Stephens Builders ^{De}	1286	804		Phase one Lot 53 Hunter woods Sec 3
31550 Feb 2, 1987	"	De Developers			James Leary Bldg ^{De}	1287	550		Phase one Lot 57 Hunter woods Sec 3
32392 Feb 6, 1987	"	De Developers			James Leary Bldg ^{De}	1287	949		Phase one Lot 28 Hunter woods Sec 3 Phase
32391 Feb 6, 1987	"	De Developers			James Leary Bldg ^{De}	1287	950		Phase one Lot 22 Hunter woods Sec 3 Phase
34089 Feb 20, 1987	"	De Developers			Dillman L. Ripshy ^{et al}	1288	744		Phase I Lot 235 Hunter wood Sec I
34165 Feb 23, 1987	"	De Developers			Bush Properties Inc.	1288	777		Phase one Lot 61 Hunter woods Sec 3
34161 Feb 23, 1987	"	De Developers			Bush Properties Inc.	1288	778		Phase one Lot 62 Hunter woods Sec 3, Phase
34937 Feb 27, 1987	"	"			W. C. Triper Co. ^{De}	1289	145		Phase one Lot 280 Hunter wood Sec II Phase

DIRECT or GRANTOR Index to Deeds — Greenville County, S. C.

REG. U. S. PAT OFFICE *Chas McCotts* County Indexes Since 1888 An Identifying Trade Mark

Open at Proper Tab according to First Letter or Letters of Name and refer to Buff Sub-Index sheet for page reference.

COTT FAMILY NAME INDEX No. 75 © 1949
MADE BY THE COTT INDEX COMPANY, COLUMBUS, OHIO
SOLD BY PHOTO COPY SUPPLY, MAULDIN, S. C.


(88)

FILE NUMBER DATE OF RECORD	GRANTORS FAMILY NAMES	GIVEN NAMES ABCDEFGHIJ	GIVEN NAMES IJKLMNOP	GIVEN NAMES QRSTUVWXYZ	GRANTEES	BOOK	PAGE	No. of Acres	BRIEF DESCRIPTION, LOCATION, ETC. (Not Warranted)
26119 May 5, 1987 26260	Builders	In. Developers			Ernest B. Barnes ^{etal}	1289	728		Lot 67 Quail Run Nats
May 6, 1987 26296	"	In. Developers			Maurice Bernard Morrow ^{III etal}	1289	806		Lot 10 Cherokee Dr. W. Georgia one Simpsonville
May 9, 1987 39217	"	In. Developers			John Berry ^{etal}	1289	845		Lot 6 Hunter Woods Sec 1 Phase
May 23, 1987 48119	"	In. Developers			David A. Raymond	1291	41		Lot 29 Ramon et
May 27, 1987 42006	"	In. Developers			Heritage Builders of S.C.	1291	347		Lot 219 Hunter Woods Sec. II
Apr 6, 1987 42372	"	In. Developers			Oscar G. Bass ^{etal}	1292	5		Lot 132 Bellingham Sec 2 one
Apr 8, 1987 42882	"	In. Developers			Johnson Homes Inc.	1292	145		Lot 42 Hunter Woods Sec. 3 Phase
Apr 10, 1987 43042	"	In. Developers			United Builders Inc.	1292	317		Lot 19 Quail Run Little Creek P.O.D Phase x
Apr 13, 1987 43545	"	In. Developers			Datewood Bldg Inc.	1292	415		Lot 10 Cr. out Brookway + Split Oak et one
Apr 14, 1987 44733	"	In. Developers			Johnson Homes Inc.	1292	604		Lot 264 Hunter Wood Sec II Phase
Apr 21, 1987 44983	"	In. Developers			Ed. Burgess Co. Inc.	1293	56	✓	one Simpsonville Lot 232 Hunter Woods Sec. one Phase
Apr 22, 1987 45407	"	In. Developers			Johnson Homes Inc.	1293	217		Lot 48 Hunter Wood Sec 3 Phase I
Apr 24, 1987 45619	"	In. Developers			Lewis Augy ^{pp. etal} Parten	1293	361		Lot 78 Poinsettia Sec II Simpsonville one
Apr 24, 1987 47421	"	In. Developers			Waldump Const Service	1293	427		Lot 17 Hunter Wood Sec II Phase one II Phase one
May 5, 1987 51245	"	In. Developers			John A. Shaw ^{etal}	1294	134		Lot 283 + 284 Hunter Woods Poinsettia Simpsonville
May 22, 1987	"	In. Developers			Charles Michael Jones ^{etal}	1295	614		Lot 243 Sec V S. Almond Dr.

DIRECT or GRANTOR Index to Deeds — Greenville County, S. C.

(BB)

REG. U. S. PAT. OFFICE *Chas. McCall* County Indexes Since 1888 An Identifying Trade Mark

 Open at Proper Tab according to First Letter or Letters of Name and refer to Buff Sub-Index sheet for page reference.

COTT FAMILY NAME INDEX No. 75 © 1949
MADE BY THE COTT INDEX COMPANY, COLUMBUS, OHIO
SOLD BY PHOTO COPY SUPPLY, MAULDIN, S. C.

FILE NUMBER DATE OF RECORD	GRANTORS FAMILY NAMES	GIVEN NAMES ABCDEF GH	GIVEN NAMES IJKLMNO	GIVEN NAMES PQRSTU VWXYZ	GRANTEES	BOOK	PAGE	No. of Acres	BRIEF DESCRIPTION, LOCATION, ETC. (Not Warranted)
51313 May 26, 1987	Builders	In. Developers			William B. Digg	1295	131		Lot # 11 Fairview woods
51821 May 27, 1987	"	In. Developers			Daniel Belden	1295	875		Wood Simpsonville Lot 234 Sec. 1 Phase 1 Hunter
52523 May 29, 1987	"	"			John Barry	1296	167		Lot 5 Hunter woods
52586 June 1, 1987	"	"			Chandler Cost Co. Inc.	1296	192		Lot 60 Hunter woods
54850 June 10, 1987	"	In. Developers			Bob Popeter In.	1297	104		Lot 41 Hunter wood Sec 3
55375 June 12, 1987	"	In. Developers			Johnson Home In.	1297	333		Lot 47 Hunter wood
56614 June 15, 1987	"	In. Developers			J. Eugene Riley Sewer In.	1297	408		Lot 79 Quail Run
56865 June 19, 1987	"	In. Developers			Waldrop Construction	1297	766		Lot 245 Hunter wood Sec. 2
56880 June 19, 1987	"	In. Developers			Dr. Jordan Shelley HBA Demand Cost	1297	803		Lot 129 Sec 2 Whitwood
58408 June 29, 1987	"	"			Gary P. Renaud	1298	587		Lot 26 Quail Run
5854 July 1, 1987	"	"			United Builders In.	1298	933		Lot 1 Quail Run
5979 July 9, 1987	"	In. Developers			Larry Haverport	1299	355		Lot 27 Fairbairn rd. Hunter Woods
2257 July 10, 1987	"	In. Developers			Andrew M. Wilson	1299	544		Lot 122 Sec. III Pomethia
4327 July 14, 1987	"	In. Developers			Blue Ridge Builders	1299	684		Lot 22 Quail Run
47477 July 24, 1987	"	In. Developers			J. Stan Barnett Jr.	1300	534		Lot 29 Hunter Wood
48911 Aug 11, 1987	"	In. Developers			Hunter Woods	1302	223		For Hunter Wood Sec. I Phase II Waterline + Restrictive Covenants

DIRECT or GRANTOR Index to Deeds — Greenville County, S. C.

REG. U. S. PAT. OFFICE *Chas. McCall* County Indexes Since 1888 An Identifying Trade Mark

 Open at Proper Tab according to First Letter or Letters of Name and refer to Buff Sub-Index sheet for page reference.

COTT FAMILY NAME INDEX No. 75 © 1949
MADE BY THE COTT INDEX COMPANY, COLUMBUS, OHIO
SOLD BY PHOTO COPY SUPPLY, MAULDIN, S. C.

(cc)

FILE NUMBER DATE OF RECORD	GRANTORS FAMILY NAMES	GIVEN NAMES ABCDEFGH	GIVEN NAMES IJKLMNO	GIVEN NAMES PQRSTUWXYZ	GRANTEES	BOOK	PAGE	No. of Acres	BRIEF DESCRIPTION, LOCATION, ETC. (Not Warranted)
7482 Aug 11, 1987	Builders	+ Developer, Inc.			Hunter Woods Pt 2 Sec I	Deduction Bk 1	597		Greenville County Redevelopment of Streets & Roads to
10397 Aug 28, 1987	"	+ Developer, Inc.			James F. Cassette	1303	686		Lot 207 Pisawatta
10576 Aug 28, 1987	"	+ Developer, Inc.			William L. Keiper aka Keiper Construction Co.	1303	806		Lot 6 Maple Street Fountain
11785 Sept 4, 1987	"	+ Developer, Inc.			William F. Finell aka Finell Construction Co.	1304	431		Phase One Lot 38 Hunter Wood Sec III
11798 Sept 4, 1987	"	+ Developer, Inc.			William F. Finell	1304	436		Phase One Lot 39 Hunter Wood Sec III
14152 Sept 23, 1987	"	+ Developers, Inc.			John Barry	1305	536		2 1/2 Acs Lot 7 Hunters Woods Sec I
15164 Sept 28, 1987	"	+ Developer, Inc.			James J. Godfrey aka City of Greenville Commissioner of Public	1306	107		Phase One Lot 21 Hunter Wood Sec II
19080 Oct 23, 1987	"	+ Developer, Inc.			" "	1308	536		all lot in Main Hwy. (Hwy.) & Appurtenances installed Hunter Wood, Phawt Sec I etc, also A/W
20377 Oct 30, 1987	"	+ Developer, Inc.			Putman + Zander Builders	1309	284		one Lot 24 Hunter Wood Sec 3 Phase
20970 Nov 4, 1987	"	+ Developer, Inc.			Johnson Home Inc.	1309	676		woods Sec one Phase II Lot 165 Simpsonville, Hunter
20973 Nov 4, 1987	"	+ Developer, Inc.			Johnson Home Inc.	1309	678		woods Sec one Phase two Lot 163 Simpsonville Hunter
21390 Nov 6, 1987	"	+ Developers, Inc.			Mark S. Dawson et al	1309	858		Lot 126 Westwood South Sec 2
24380 Nov 20, 1987	"	+ Developer, Inc.			Darrett - Altman, pts	1310	976		which Lot 209 Sec. I. Phase II Hunter
24955 Nov 24, 1987	"	+ Developer, Inc.			Jerry L. Ford	1311	298		Phase II Simpsonville Lot 201 Hunter Wood Sec I
24963 Nov 24, 1987	"	+ Developer, Inc.			Johnson Home Inc.	1311	235		Phase II Simpsonville Lot 166 Hunter Wood Sec I

DIRECT or GRANTOR Index to Deeds — Greenville County, S. C.

(CC)

REG. U. S. PAT. OFFICE *Chas. McColl* County Indexes Since 1888 An Identifying Trade Mark

Open at Proper Tab according to First Letter or Letters of Name and refer to Buff Sub-Index sheet for page reference.

COTT FAMILY NAME INDEX No. 75 © 1949
MADE BY THE COTT INDEX COMPANY, COLUMBUS, OHIO
SOLD BY PHOTO COPY SUPPLY, MAULDIN, S. C.

FILE NUMBER DATE OF RECORD	GRANTORS FAMILY NAMES	GIVEN NAMES ABCDEF GH	GIVEN NAMES IJKLMNO	GIVEN NAMES PQRSTU VWXYZ	GRANTEES	BOOK	PAGE	No. of Acres	BRIEF DESCRIPTION, LOCATION, ETC. (Not Warranted)
25159 Nov 25 1980	Builders	+ Developer Inc.			Johnson Homes Inc. et al	1311	374		Sec. 1 Phase II Lot 164 Hunters Wood
25666 Dec 1 1980	"	+ Developer Inc.			Stephen R. Cox	1311	524		Lot 20 Quail Run
25618 Dec 1 1980	"	+ Developer Inc.			Stephens Builders Inc.	1311	587		Lot 21 Quail Run
27375 Dec 11 1980	"	+ Developer Inc.			Works of the City of Greenville Commissioners of Public	1312	138		+ Appurtenances Intertied Hunters Wood All Water Main Line (blue)
27437 Dec 11 1980	"	+ Developer Inc.			Shelley Realty + Construction Co. Inc.	1312	756		Sec. 2 Simpsonville Lot 106 Westwood South
27474 Dec 14 1980	"	+ Developer Inc.			Beal Properties Inc.	1312	773		Wood Sec 3 Phase I Lot 40 Foxhounds Rd. Hunters Ph II
28049 Dec 16 1980	"	+ Developer Inc.			Johnson Homes, Inc.	1313	54		Lot 161 Hunters Woods Sec I
28309 Dec 18 1980	"	+ Developer Inc.			Philip S. Darden	1313	201		Ph II Lot 160 Hunters Wood Sec.
28683 Dec 21 1980	"	+ Developer Inc.			Stephen Builders Inc. 304 Sun Ridge Blvd	1313	250		Ph II Lot 123 Hunters Wood Sec I
29615 Dec 29 1980	"	+ Developer Inc.			Robert H. Thacker	1313	966		Lot 68 Quail Run
29559 Dec 29 1980	"	+ Developer Inc.			Stephen Builders Inc.	1313	953		Sec. 2 Simpsonville Lot 142 Westwood South
30931 Jan 11 1981	"	+ Developer Inc.			Huke Tower Co. et al	1314	888		Right of way Republica
31100 Jan 12 1981	"	"			Penith R. Britton	1314	921		Lot 219 Gatewood Ave.
31242 Jan 13 1981	"	"			Johnson Homes Inc. et al	1315	55		Ph II Lot 159 Hunters Wood Sec I
31874 Jan 18 1981	"	+ "			Mark N. Knobel	1315	393		Sec. 1 Phase I S'ville Lot 4 Hunters Wood subd.
33289 Jan 28 1981	"	+ "			William C. McLachlan	1316	101		Ph I Lot 43 Hunters Woods Sec 3

DIRECT or GRANTOR Index to Deeds — Greenville County, S. C.

REG. U. S. PAT. OFFICE *ChumCoke* County Indexes Since 1888 An Identifying Trade Mark

Open at Proper Tab according to First Letter or Letters of Name and refer to Buff Sub-Index sheet for page reference.

COTT FAMILY NAME INDEX No. 75 © 1949
MADE BY THE COTT INDEX COMPANY, COLUMBUS, OHIO
SOLD BY PHOTO COPY SUPPLY, MAULDIN, S. C.

(20)

FILE NUMBER DATE OF RECORD	GRANTORS FAMILY NAMES	GIVEN NAMES ABCDEFGH	GIVEN NAMES IJKLMNO	GIVEN NAMES PQRSTUWXYZ	GRANTEES	BOOK	PAGE	No. of Acres	BRIEF DESCRIPTION, LOCATION, ETC. (Not Warranted)
34559 Feb 8, 1988	Builders	Jr. Wendy			Alfred Miller ^{etal}	1316	787		Justin Sp. Simpsonville lot 90 Westwood Sub Sec II
2494 Feb 9, 1988	"	"			Johnson Home Inc.	1316	915		Phase II lot 187 Hunter Wood Sec I
25112 Feb 11, 1988	"	"			Kathryn W. Sealey	1317	71		lot 167 Parrottia Sub Sec
27977 May 3, 1988	"	"			James Leary Builder ^{Jr.}	1318	594		Phase II lot 140 Hunter woods Sec I
28132 May 4, 1988	"	"			Kathy Ann Wolfclaw ^{etal}	1318	688		lot 37 Quail Run
28420 May 7, 1988	"	"			Andrew C. Galloway	1318	851		lot 2 Sueded Bk 1154 pg 427 Side lot 50 Westwood South Sub
40641 Mar 22, 1988	"	"			Walker Construction ^{Jr.}	1320	11		lot 193 Hunter Wood Sec I Pl
42355 April 1, 1988	"	"			Mark B. Russ ^{etal}	1320	949		Hunter wood Sec I pl I Simpsonville lot 331 Hunter Woods Dr.
42909 April 5, 1988	"	"			Chandler Construction Co. ^{Jr.}	1321	286		lot 168 Hunter Wood Sec I
43477 April 8, 1988	"	"			Berry + Don Home ^{Builder}	1321	536		lot 198 Hunter Wood Sec I
43462 April 8, 1988	"	"			Blue Ridge Builder ^{etal}	1321	547		lot 23 Quail Run
43707 April 11, 1988	"	"			Thomas J. Jagodzinski	1321	664		lot 219 Hunter Wood Sec 2
43773 April 11, 1988	"	"			Berry + Don Home Bldg	1321	753		lot 158 Hunter Wood Sec I pl
45339 April 21, 1988	"	"			Deis P. Harman	1322	687		Simpsonville lot 105 Westwood South Sec 2
45639 April 22, 1988	"	"			Richard A. Clark	1322	886		Hunter Wood Sec I Pl II lot 190 Hunter Woods Dr.
47059 May 3, 1988	"	"			Artistic Builder Inc.	1323	727		lot 222 Hunter Wood Sec II

DIRECT or GRANTOR Index to Deeds — Greenville County, S. C.

(DD1)

REG. U. S. PAT. OFFICE *Chas. McCott* County Indexes Since 1888 An Identifying Trade Mark

Open at Proper Tab according to First Letter or Letters of Name and refer to Buff Sub-Index sheet for page reference.

COTT FAMILY NAME INDEX No. 75 © 1949
MADE BY THE COTT INDEX COMPANY, COLUMBUS, OHIO
SOLD BY PHOTO COPY SUPPLY, MAULDIN, S. C.

FILE NUMBER DATE OF RECORD	GRANTORS FAMILY NAMES	GIVEN NAMES ABCDEFGHIH	GIVEN NAMES IJKLMNO	GIVEN NAMES PQRSTUWXYZ	GRANTEES	BOOK	PAGE	No. of Acres	BRIEF DESCRIPTION, LOCATION, ETC. (Not Warranted)
47106 May 2 1988	Builders	Jr. Developer			Spangler Const Co. Inc.	1323	748		Phase II pt 169 Hunter Wood Sec I
47197 May 2 1988	"	Jr. Developer			Salas Smith Builder	1323	791		pt 35 Quail Run
48138 May 6 1988	"	"			Johnson Home Inc.	1324	385		Phase II pt 122 Hunter Wood Sec I
48438 May 9 1988	"	Jr. Developer			E. Burgess Builder	1324	510		Phase II pt 202 Hunter Wood Sec I
56471 May 17 1988	"	Jr. Developer			John Bunn	1325	562		Wood Sec 2 Phase II pt 192 + pt 191 Hunter
51213 May 20 1988	"	Jr. Developer			Mary E. Jones	1325	879	Quitclaim	Waterwood South Sub Sec 2 pt 212 Willow Branch Dr.
52134 May 26 1988	"	Jr. Developer			Jane C. Taylor	1326	281		Phase II pt 183 Hunter Wood Sec I
52481 May 27 1988	"	"			Richard A. Clark	1326	486		Phase II pt 191 Hunter Wood Sec I
52788 May 31 1988	"	"			Jane Leary Builder	1326	740		Phase II Hunter Wood pt 121 Hunter Wood Sec I
53936 June 2 1988	"	"			John Bunn	1327	237		Phase II pt 199 Hunter Wood Sec I
58495 June 14 1988	"	"			Artistic Builder Inc.	1328	87		Phase I pt 246 Hunter Wood Sec II
55321 June 15 1988	"	"			Hunter's woods Sec 2 Pl 2	1328	113		Covenants Protective + restrictive
55518 June 15 1988	"	"			Hunter Wood Sec 2	1328	642	Phase 2 Dedication BK.	to Greenville County Dedication of Street + Road
56631 June 21 1988	"	"			Blue Ridge Builder	1328	847		Phase II pt 173 Hunter Wood Sec I
58348 June 29 1988	"	"			Wesley C. Jones	1329	850		Dominville pt 125 Waterwood South Sec 2
774 July 1 1988	"	"			Elbert O. Shiglett	1330	192		Permittee Sec 5 pt 255 S. Almond Dr.

REVERSE or GRANTEE Index to Deeds — Greenville County, S. C.

REG. U. S. PAT. OFFICE *Chas McCott* County Indexes Since 1888
An Identifying Trade Mark

Open at Proper Tab according to First Letter or Letters of Name and refer to Buff Sub-Index sheet for page reference.

COTT FAMILY NAME INDEX No. 75 © 1949
MADE BY THE COTT INDEX COMPANY, COLUMBUS, OHIO
SOLD BY PHOTO COPY SUPPLY, MAULDIN, S. C.

(EE)

FILE NUMBER DATE OF RECORD	GRANTEES FAMILY NAMES	GIVEN NAMES ABCDEFGH	GIVEN NAMES IJKLMNO	GIVEN NAMES PQRSTUVWXYZ	GRANTORS	BOOK	PAGE	No. of Acres	BRIEF DESCRIPTION, LOCATION, ETC. (Not Warranted)
2179 July 13, 1988	Builders	Inc. Developers			William F. Finell	1331	499		Phase II Lot 157 Hunter Woods Sec I
2665 July 15, 1988	"	"			Darrell - Altman ps	1331	893		Phase II Sec I Lot 200 Hunter Wood Sec I
5758 July 29, 1988	"	Inc. Developers			James S. Saxon et al	1333	297		Sec 1 Ph II Lot 182 Hunters woods
6041 Aug 3, 1988	"	Inc. Developers			Michael E. McCrory et al	1333	806		Phase II Lot 173 Hunter Wood Sec II
7322 Aug 10, 1988	"	Inc. Developers			John Curry	1334	556		Phase II Lot 139 Hunter wood Sec I
8014 Aug 12, 1988	"	Inc. Developers			John W. Jones Inc.	1334	863		Phase II Lot 131 Hunter Wood Sec II
8298 Aug 15, 1988	"	Inc. Developers			Frankie W. Coakley et al	1335	14		Simpsonville Lot 28 Whitwood South Sec
848 Aug 15, 1988	"	Inc. Developers			Advantage Builders	1335	97		Phase II Lot 170 Hunter Wood Sec I
10031 Aug 24, 1988	"	Inc. Developers			John W. Jones Inc.	1335	993		Phase II Lot 132 Hunter Wood Sec II
10266 Aug 26, 1988	"	Inc. Developers			Frederick Dale Rose et al	1336	151		Phase II Lot 29 Decid Run
10370 Aug 26, 1988	"	Inc. Developers			United Builders Inc.	1336	201		Phase II Lot 108 Hunter Wood Subd.
10616 Aug 29, 1988	"	Inc. Developers			Darrell - Altman ps	1336	350		Phase II Lot 80 Hunter woods Sec II
10615 Aug 29, 1988	"	"			Berry + Jon Jones	1336	352		Phase II Lot 110 Hunter Wood Sec II
10983 Aug 30, 1988	"	Inc. Developers			James Henry Builders Inc	1336	547		Sec 1 Ph II Lot 197 Hunters Woods
11198 Aug 31, 1988	"	Inc. Developers			Nanny J. Burnley et al	1336	708		Phase II Lot 12 Prop of B. J. Reeves
13734 Sept 15, 1988	"	Inc. Developers			Classic Properties Inc	1338	177		Phase II Lot 19 Hunter Wood Sec II

REVERSE or GRANTEE Index to Deeds — Greenville County, S. C.

(EE1)

REG. U. S. PAT. OFFICE *Cott* County Indexes Since 1888 An Identifying Trade Mark


Open at Proper Tab according to First Letter or Letters of Name and refer to Buff Sub-Index sheet for page reference.

COTT FAMILY NAME INDEX No. 75 © 1949
MADE BY THE COTT INDEX COMPANY, COLUMBUS, OHIO
SOLD BY PHOTO COPY SUPPLY, MAULSBIN, S. C.

FILE NUMBER DATE OF RECORD	GRANTEES FAMILY NAMES	GIVEN NAMES ABCDEFGHIH	GIVEN NAMES IJKLMNO	GIVEN NAMES PQRSTUVWXYZ	GRANTORS	BOOK	PAGE	No. of Acres	BRIEF DESCRIPTION, LOCATION, ETC. (Not Warranted)
13901 Sept 16, 1988	Builders	Joe + Developer			Family Cost Co. etc	1338	262		Phase II lot 196 Hunter woods Sec I
14604 Sept 21, 1988	"	"			Johnson Home Inc.	1338	611		Phase II lot 82 Hunter woods Sec II
14605 Sept 21, 1988	"	"			Johnson Home Inc.	1338	612		Phase II lot 126 Hunter woods Sec II
15256 Sept 23, 1988	"	"			Berry + Son Homebuds	1339	103		Phase II lot 118 Hunter woods Sec II
15258 Sept 23, 1988	"	"			Blue Ridge Builder	1339	106		lot 69 Quail Run
16305 Sept 29, 1988	"	"			Emerson's Saw Co. Inc.	1339	732		lot 27 Westwood S. Sec 2 Coville
16302 Sept 30, 1988	"	"			Shelley Realty + Const Inc.	1339	851		lot 104 Westwood South Sec 2 Coville
17184 Oct 2, 1988	"	"			Capstone Properties etc	1340	250		Phase II lot 177 Hunter woods Sec I
17607 Oct 7, 1988	"	"			Jerry J. Shindle	1340	509		Phase II lot 107 Hunter woods Sec II
17885 Oct 10, 1988	"	"			Johnson Home Inc.	1340	661		Phase II lot 81 Hunter woods Sec II
18418 Oct 13, 1988	Builder	"	Joe etc	Mpts of America	Provident National Co. Inc.	1340	954		allotment Agreement Subordination Indenture + etc
18565 Oct 13, 1988	Builders	Joe + Developer			Shelley Realty + Construction Co. Inc.	1341	51		Phase II lot 74 Hunter woods Sec I
18577 Oct 13, 1988	"	"			Chandler Construction	1341	62		Phase II lot 181 Hunter woods Sec I
18799 Oct 14, 1988	"	"			Johnson Home Inc.	1341	184		Phase II lot 137 Hunter woods Sec II
19922 Oct 21, 1988	"	Joe + Developer			Larrett - Althman Pts	1341	851		Phase II lot 84 Hunter woods Sec II
20167 Oct 24, 1988	"	"			Johnson Home Inc.	1341	990		Phase II lot 125 Hunter woods Sec II

DIRECT or GRANTOR Index to Deeds — Greenville County, S. C.

REG. U. S. PAT. OFFICE *Chas McCott* County Indexes Since 1888 An Identifying Trade Mark

 Open at Proper Tab according to First Letter or Letters of Name and refer to Buff Sub-Index sheet for page reference.

COTT FAMILY NAME INDEX No. 75 © 1949
MADE BY THE COTT INDEX COMPANY, COLUMBUS, OHIO
SOLD BY PHOTO COPY SUPPLY, MAULDIN, S. C.


(77)

FILE NUMBER DATE OF RECORD	GRANTORS FAMILY NAMES	GIVEN NAMES ABCDEFGH	GIVEN NAMES IJKLMNO	GIVEN NAMES PQRSTUWXYZ	GRANTEES	BOOK	PAGE	No. of Acres	BRIEF DESCRIPTION, LOCATION, ETC. (Not Warranted)
20254 Oct 25, 1988	Builders	Jac Developers			Ed Bengard Co. Inc.	1342	28		Phase II Lot 104 Hunter Wood Sec II
21293 Oct 21, 1988	"	"			Douglas C. Jones	1342	903		Phase I Lot 279 Hunter Wood Sec II
21787 Nov 2, 1988	"	Jac Developers			Sever Authority Western Carolina Regional	1342	962	✓	Right of way (574.10-1-16)
21788 Nov 2, 1988	"	"			Sever Authority Western Carolina Regional	1342	964		Right of way (574.10-1-17)
21783 Nov 2, 1988	"	"			Sever Authority Western Carolina Regional	1342	968		Right of way (574.10-1-18)
21786 Nov 2, 1988	"	"			Sever Authority Western Carolina Regional	1342	972		Right of way (574.10-1-15)
21785 Nov 2, 1988	"	"			Sever Authority Western Carolina Regional	1342	974		Right of way (574.10-1-19)
21784 Nov 2, 1988	"	"			Sever Authority Western Carolina Regional	1342	976		Right of way (574.13-1-111)
22128 Nov 3, 1988	"	"			Berry + Son Home Builders Inc.	1343	148		Phase III Lot 128 Hunter Wood Sec II
22332 Nov 4, 1988	"	"			Florian J. Block	1343	243		Lot 103 Westwood South Sec 2
22639 Nov 7, 1988	"	"			Johnson Home Inc.	1343	240		Phase II Lot 138 Hunter Wood Sec II
23134 Nov 10, 1988	"	"			Coor. Inc. Hunter Wood Homes Inc.	1343	811		Lot 286, 287 + 288 Sec 13/0 Fairground Rd. also 3.26 ac.
"	"	"			"	1343	811		
23207 Nov 14, 1988	"	"			James Leary Bldg Inc.	1344	214		Phase II Lot 190 Hunter Wood Sec II
24109 Nov 16, 1988	"	"			James Leary Bldg Inc.	1344	464		Phase II Lot 102 Hunter Wood Sec II

DIRECT or GRANTOR Index to Deeds — Greenville County, S. C.

(FF1)

REG. U. S. PAT. OFFICE *Chas McCott* County Indexes Since 1888 An Identifying Trade Mark

 Open at Proper Tab according to First Letter or Letters of Name and refer to Buff Sub-Index sheet for page reference.

COTT FAMILY NAME INDEX No. 73 © 1949
MADE BY THE COTT INDEX COMPANY, COLUMBUS, OHIO
SOLD BY PHOTO COPY SUPPLY, MAULDIN, S. C.

FILE NUMBER DATE OF RECORD	GRANTORS FAMILY NAMES	GIVEN NAMES ABCDEFGH	GIVEN NAMES IJKLMNO	GIVEN NAMES PQRSTUVWXYZ	GRANTEES	BOOK	PAGE	No. of Acres	BRIEF DESCRIPTION, LOCATION, ETC. (Not Warranted)
24196 Nov 17, 1988	Builders	Jr. Developer			Shelley Realty + Const. Co. Inc.	B44	510		Phase II Lot 172 Hunter Wood Sec I
24511 Nov 18, 1988	"	Jr. Developer			Dwight J. Williams Jr. Greenville Inc.	B44	714		Phase II Lot 189 Hunter Wood Sec I
25113 Nov 22, 1988	"	"			Advantage Builders Inc.	B45	147		Phase I Lot 55 Hunter Wood Sec II
25294 Nov 23, 1988	"	"			Advantage Bldg Inc.	B45	233		Phase II Lot 169 Hunter Wood Sec I
26167 Nov 30, 1988	"	"			Dorothy R. Call Greenville Inc.	B45	695		System 2p Simpsonville Lot 445 Sec V Westwood Sub
26913 Dec 5, 1988	"	"			Advantage Builder DBA Remand Const.	B46	78		Phase II Lot 105 Hunter Wood Sec II
26881 Dec 5, 1988	"	"			Dary Renaud	B46	59		Phase II Lot 133 Hunter Wood Sec II
27689 Dec 9, 1988	"	"			Darrell Altman pt	B46	494		Phase II Lot 85 Hunter Wood Sec II
130677 Dec 29, 1988	"	"			William Mark Horsley et al	B48	446		Wood Sec II Phase I pt lot 286 Fox Road Rd. Hunter
659 Jan 5, 1989	"	"			James C. Taylor et al	B49	263		Phase II Lot 124 Hunter Wood Sec II
1567 Jan 11, 1989	"	"			Female Construction Co. et al	B49	826		Phase II Lot 176 Hunter Wood Sec I
2217 Jan 17, 1989	"	"			Elko H. Advantage DBA Remand Const	B50	280		Phase II Lot 203 Hunter Wood Sec I
2981 Jan 26, 1989	"	"			Dary Renaud Builder Inc.	B50	715		Phase II Lot 134 Hunter Wood Sec II
4230 Jan 27, 1989	"	"			Benny + Son Home	B51	316		Phase II Lot 103 Hunter Wood Sec II
5153 Feb 3, 1989	"	"			Lily Treatment Inc.	B52	36		Lot 45 Hunter Ac.
6362 Feb 13, 1989	"	"			Benny + Son Home Bldg	B52	763		Phase II Lot 119 Hunter Wood Sec II

DIRECT or GRANTOR Index to Deeds — Greenville County, S. C.

REG. U. S. PAT OFFICE *Chumlett* County Indexes Since 1888 An Identifying Trade Mark

Open at Proper Tab according to First Letter or Letters of Name and refer to Buff Sub-Index sheet for page reference.

COTT FAMILY NAME INDEX No. 75 © 1949
MADE BY THE COTT INDEX COMPANY, COLUMBUS, OHIO
SOLD BY PHOTO COPY SUPPLY, MAULDIN, S. C.

(22)

FILE NUMBER DATE OF RECORD	GRANTORS FAMILY NAMES	GIVEN NAMES ABCDEFGHIJ	GIVEN NAMES KLMNO	GIVEN NAMES PQRSTUVWXYZ	GRANTEES	BOOK	PAGE	No. of Acres	BRIEF DESCRIPTION, LOCATION, ETC. (Not Warranted)
6815 Feb 15, 1989	Builders	<i>Inc.</i> Developers			<i>Inc.</i> William H. Chapman Sr.	1352	980		<i>Inc.</i> Simpsonville Lot 26 Westwood South Sect II
7016 Feb 16, 1989	"	"			Blue Ridge Bldg	1353	113		Phase II Lot 184 Hunters Woods Sect I
7885 Feb 22, 1989	"	"			<i>Inc.</i> Dalden Strip Properties	1353	739		Lot 25 Westwood S. Sect II
9271 Mar 2, 1989	"	"			<i>Inc.</i> Ricky J. Barrow	1354	802		Lot 25 Quail Run
9644 Mar 6, 1989	"	"			<i>Inc.</i> Dyer E. Watford Sr.	1354	956		Lot 2 Property of B. F. Rowen
10512 Mar 10, 1989	"	"			Larry Wayne Medlin	1355	620		Phase II Lot 92 Hunters Wood Sect II
10667 Mar 16, 1989	"	"			<i>Inc.</i> Steven R. Smith	1355	719		Phase II Lot 185 Hunters Wood Sect I
10775 Mar 13, 1989	"	"			<i>Inc.</i> F + M. Development	1355	774		Part Savenport Rd Simpsonville
10834 Mar 13, 1989	"	"			<i>Inc.</i> Bunny + Son Home Builders	1355	813		Phase II Lot 18 Hunters Wood Sect II
11279 Mar 16, 1989	"	Developers, Inc.			<i>Inc.</i> The City of Greenville Commissioners of Public Works	1356	88		etc installed wagon Creek R/W all water mains, lines, valves
12136 Mar 21, 1989	"	"	"	"	<i>Inc.</i> Chester W. McCale	1356	594		Lot 40 Quail Run
12404 Mar 23, 1989	"	Developers Inc.			United Builders Inc.	1356	752		Phase II Lot 96 Hunters Woods Sect II
12965 Mar 27, 1989	"	"	"	"	<i>Inc.</i> D. Kenneth Presnell	1357	81		Phase II Lot 139 Hunters Wood Sect II
13853 Mar 31, 1989	"	"	"	"	<i>Inc.</i> Advantage Builders	1357	819		Phase II Lot 112 Hunters Wood Sect II
13859 Mar 31, 1989	"	"	"	"	<i>Inc.</i> Chandler Construction Co.	1357	824		Lot 50 Quail Run Subd
15152 April 6, 1989	"	"	"	"	<i>Inc.</i> Bunny + Son Home Builders	1358	461		Phase II Lot 117 Hunters Wood Sect II

DIRECT or GRANTOR Index to Deeds — Greenville County, S. C.

(661)

REG. U. S. PAT OFFICE *SumCott* County Indexes Since 1888 An Identifying Trade Mark

Open at Proper Tab according to First Letter or Letters of Name and refer to Buff Sub-Index sheet for page reference.

COTT FAMILY NAME INDEX No. 75 © 1949 MADE BY THE COTT INDEX COMPANY, COLUMBUS, OHIO SOLD BY PHOTO COPY SUPPLY, MAULDIN, S. C.

FILE NUMBER DATE OF RECORD	GRANTORS FAMILY NAMES	GIVEN NAMES ABCDEFGHIJ	GIVEN NAMES JKLMNOPQ	GIVEN NAMES RSTUVWXYZ	GRANTEES	BOOK	PAGE	No. of Acres	BRIEF DESCRIPTION, LOCATION, ETC. (Not Warranted)
15944 April 13, 1989	Builders	Inc. Developers			Passive Salary Corp. Inc.	1358	867		Phase II Lot 205 Hunter Woods Sec I
14630 April 19, 1989	"	Inc. Developers			Shelley Realty + Construction Co. Inc.	1359	251		Phase II Lot 91 Hunter Woods Sec II
16756 April 19, 1989	"	Inc. Developers			James S. Sapon etal	1359	315		Sec II Pl II Lot 129 Hunter Woods
17063 April 20, 1989	"	Inc. Developers			Capstone Properties Inc.	1359	532		II Phase II Lot 99 Hunter Woods Sec
17791 April 25, 1989	"	Inc. Developer			Chandler Const Co. Builder Inc.	1359	984		Willie Lot 161 Poinsettia Sec. 4
20009 May 8, 1989	"	Inc. "			Berry + Son Home Co. Inc.	1361	214		Phase II Lot 10 Hunter Woods Sec II
20422 May 10, 1989	"	Inc. Developers			Shelley Realty + Const Co. Inc.	1361	44		Temperville Lot 28. Westwood South Sec 2
20857 May 15, 1989	"	Inc. Developers			Capstone Properties Inc.	1361	678		Phase II Lot 95 Hunter Woods Sec II
21711 May 16, 1989	"	Inc. Developer			Thomas S. Crown Jr. Inc.	1362	215		Lot 33 Deer Run
22068 May 22, 1989	"	Inc. Developers			C. David Whiting etal	1362	427		Willie Lot 17 Westwood South Sec 2
22371 May 23, 1989	"	Inc. Developers			Nancy L. Mark etal	1362	517		Willie Lot 169 Poinsettia Sec IV
23198 May 30, 1989	"	Inc. Developer			United Builders Inc.	1362	973		Lot 38 Deer Run
23256 May 30, 1989	"	Inc. Developer			Thomas O. Brock etal	1363	02		Phase I Lot 109 Hunter Woods Sec II
24641 June 1, 1989	"	Inc. Developer			Stephen Jones Inc.	1363	958		Phase II Lot 162 Hunter Woods Sec I
25248 June 9, 1989	"	Inc. Developer			Golden Strip Properties Inc.	1364	222		Willie Lot 22 Westwood South Sec 2
25246 June 9, 1989	"	Inc. Developer			Golden Strip Properties Inc.	1364	223		Phase II Lot 94 Sec II, Westwood Sd.

DIRECT or GRANTOR Index to Deeds — Greenville County, S. C.

REG. U. S. PAT OFFICE *Chas. McCall* County Indexes Since 1888 An Identifying Trade Mark

Open at Proper Tab according to First Letter or Letters of Name and refer to Buff Sub-Index sheet for page reference.

COTT FAMILY NAME INDEX No. 75 © 1949
MADE BY THE COTT INDEX COMPANY, COLUMBUS, OHIO
SOLD BY PHOTO COPY SUPPLY, MAULDIN, S. C.

(214)

FILE NUMBER DATE OF RECORD	GRANTORS FAMILY NAMES	GIVEN NAMES ABCDEFGHIJ	GIVEN NAMES JKLMNOPQ	GIVEN NAMES RSTUVWXYZ	GRANTEES	BOOK	PAGE	No. of Acres	BRIEF DESCRIPTION, LOCATION, ETC. (Not Warranted)
25318 June 12, 1989	Builders	* Developers, Inc.			Earl L. Rhodes ^{etal} DBA Blue Ridge Builders	1364	286		Sec 1 Ph II Lot 178 Hunters woods
25388 June 12, 1989	"	* Developers, Inc.			Hart & Shackston a.s.c. #	1364	302		Sec II Ph II Lot 127 Hunters woods
26287 June 19, 1989	"	* Developers Inc.			Blue Ridge Builders	1364	925		Phase II Lot 111, Hunter Wood Sect
27441 June 23, 1989	"	* Developers Inc.			Putnam + Putnam a S.C. Gen pt	1365	535		Phase II Lot 174 Hunter Wood Sect
27856 June 27, 1989	"	" "			Johnson Home Inc.	1365	784		Ph II Lot 114 Hunter woods Sec
30789 July 17, 1989	"	* Developers Inc.			Jane Leary Builders	1367	487		Phase II Lot 98 Hunter Wood Sec II
31078 July 18, 1989	"	* Developers Inc.			Perry Steven Trombini ^{etal}	1367	640		North Subd Lot 34 Sulle, Sec. 2 Westwood
30237 July 24, 1989	"	* Developers Inc.			Ronald C. Idale ^{etal}	1368	145		Phase I Lot 32 Hunter Woods Sec III
35043 Aug 8, 1989	"	* Developers Inc.			Shelley Realty + Construction Co. Inc.	1369	686		Subd. Lot 18 Sec 2 Westwood South
35524 Aug 10, 1989	"	* Developers Inc.			Hunter Wood Subd.	1369	967		Waiver of Setback Line Violation
37542 Aug 22, 1989	"	" "			The City of Simpsonville	1371	73		Lot 91 + 92 Westwood Sec II, Sulle
37544 Aug 22, 1989	"	" "			The City of Simpsonville DBA Jayon Builders	1371	76		Parcel Sec VI Westwood "Park Area" Wood Subd.
37407 Aug 22, 1989	"	" "			James G. Jayon	1370	994		Lot 116 Sec II Phase II Hunter
37541 Aug 22, 1989	"	* Developers Inc.			The City of Simpsonville	1371	74		parcel Westwood Sec VI Park Area
37343 Aug 22, 1989	"	" "			The City of Simpsonville	1371	75		Westwood Subd Sulle Lots 406 - 410 pt lot 411 Sec V
38135 Aug 25, 1989	"	" "			Wagon Creek	1371	372		On Wagon Creek Protective + Restrictive Covenants

DIRECT or GRANTOR Index to Deeds — Greenville County, S. C.

(HH1)

REG. U. S. PAT OFFICE *Chas. McCall* County Indexes Since 1888 An Identifying Trade Mark


Open at Proper Tab according to First Letter or Letters of Name and refer to Buff Sub-Index sheet for page reference.

COTT FAMILY NAME INDEX No. 75 © 1949
MADE BY THE COTT INDEX COMPANY, COLUMBUS, OHIO
SOLD BY PHOTO COPY SUPPLY, MAULDIN, S. C.

FILE NUMBER DATE OF RECORD	GRANTORS FAMILY NAMES	GIVEN NAMES ABCDEFGHIJ	GIVEN NAMES JKLMNO	GIVEN NAMES PQRSTUVWXYZ	GRANTEES	BOOK	PAGE	No. of Acres	BRIEF DESCRIPTION, LOCATION, ETC. (Not Warranted)
39178 Aug 31, 1989	Builders				Hendricks Properties ^{Inc.}	1371	952		Lot 11 Sville woods Sub.
39179 Aug 31, 1989	"	"	"	"	Waldrop Construction ^{Services, Inc.}	1371	953		Lot 180 Sec 1 PHT Hunters & Road to city of Simpsonville Reduction & Transfer of Deeds
038143 Aug 25, 1989	"				Wagon Creek	Reduction Bk 1	685		
39657 Sept 5, 1989	"				Anne F. Butjowski	1372	224		Lot 123 Sec 2 Westwood S. Subd.
44870 Oct 4, 1989	"	"	"	"	Michael A. Calvert	1375	102		Lot 23 Quail Run
75147 Oct 6, 1989	"	"	"	"	Ed Rogers Co. Inc.	1375	317		Phase II Lot 100 Hunter Woods Sec II
45976 Oct 12, 1989	"	"	"	"	DBA Renard Construction Inc. Ray J. Renard	1375	876		Lots 18 + 44 Wagon Creek
46979 Oct 18, 1989	"				Golden Strip Properties	1376	540		Lot 36 Quail Run
47225 Oct 19, 1989	"				Paul J. Dreese Jr.	1376	688		Lot 42 Wagon Creek Subd.
47877 Oct 24, 1989	"				Annell Parker ^{Inc.}	1377	049		Lot 63 Wagon Creek
49668 Nov 2, 1989	"	"	"	"	Shelley Realty + Const Co	1378	033		Lot 15 Westwood South Sec 2
50660 Nov 8, 1989	"	"	"	"	United Builders Inc	1378	893		Lot 27 Quail Run
50906 Nov 10, 1989	"	"	"	"	Capstone Properties Inc.	1379	31		Phase II Lot 136 Hunter Woods Sec II
51090 Nov 16, 1989	"	"	"	"	Dalton Strip Properties	1379	155		Phase II Lot 167 Westwood S. Subd.
51351 Nov 13, 1989	"	"	"	"	Waldrop Construction ^{Services Inc.}	1379	309		Lot 127 Westwood S. Subd Sec 2
51330 Nov 13, 1989	"	"	"	"	Waldrop Construction	1379	310		Lot 128 Westwood S. Subd Sec 2

DIRECT or GRANTOR Index to Deeds — Greenville County, S. C.

REG. U. S. PAT. OFFICE *Chas. McCott* County Indexes Since 1888 An Identifying Trade Mark

 Open at Proper Tab according to First Letter or Letters of Name and refer to Buff Sub-Index sheet for page reference.

COTT FAMILY NAME INDEX No. 75 © 1949
MADE BY THE COTT INDEX COMPANY, COLUMBUS, OHIO
SOLD BY PHOTO COPY SUPPLY, MAULDIN, S. C.

(11)

FILE NUMBER DATE OF RECORD	GRANTORS FAMILY NAMES	GIVEN NAMES ABCDEFGHIJ	GIVEN NAMES KLMNO	GIVEN NAMES PQRSTUVWXYZ	GRANTEES	BOOK	PAGE	No. of Acres	BRIEF DESCRIPTION, LOCATION, ETC. (Not Warranted)
51658 Nov 15, 1989	Builders				United Builders, Inc.	1379	516		Lot 20 Wagon Creek
51656 Nov 15, 1989	"				United Builders, Inc.	1379	517		Lot 12 Wagon Creek
53073 Nov 27, 1989	"				^{Phase II} Denton Woods See II	1380	563		Setback Indication Waiver of Restrictive Covenants
53682 Nov 29, 1989	"				JBA Jim Head Builders James R. Head	1380	892		Lot 90 Wagon Creek Sub.
53797 Nov 30, 1989	"				D. E. Freeman	1380	941		Lot 78 Wagon Creek
55224 Dec 7, 1989	"				Brookwood Builders Inc.	1381	827		Lot 82 Denton Woods See # 11 See Strip
56154 Dec 14, 1989	"				the Thomas F. Mc Gowan	1382	506		Lot 168 See 10 Poinsettia Sub
58401 Dec 29, 1989	"				Works of the City of Commissioners of Public	1383	895	R/W	etc. in Poinsettia All water mains, lines valves

