

DIRECT or GRANTOR Index to Deeds — Greenville County, S. C.

REG. U. S. PAT OFFICE *Chas McCott* County Indexes Since 1888 An Identifying Trade Mark

Open at Proper Tab according to First Letter or Letters of Name and refer to Buff Sub-Index sheet for page reference.

COTT FAMILY NAME INDEX No. 75 © 1949
MADE BY THE COTT INDEX COMPANY, COLUMBUS, OHIO
SOLD BY WALKER, EVANS & COGSWELL CO., CHARLESTON, S.C.

(A)

FILE NUMBER	DATE OF RECORD	GRANTORS FAMILY NAMES	GIVEN NAMES ABCDEFGHIH	GIVEN NAMES IJKLMNO	GIVEN NAMES PQRSTUVWXYZ	GRANTEES	BOOK	PAGE	No. of Acres	BRIEF DESCRIPTION, LOCATION, ETC. (Not Warranted)
16003	Jan 3, 1975	Black		Jack J		Johnny C Campbell ^{etal.}	1012	640		Cir. "Augusta Acc." Grant Tp. Part 28+0 279 Churchill
16199	Jan 7, 1975	"		J. J		Victor N. Bailey	1012	728		Lot Anderson St. & 1/2 W. 1/2
17200	Jan 21, 1975	"		Manie S.		Charles Miller, ^{etal.}	1013	496	1	Acres Tract
17223	Feb 14, 1975	"	Bill			Marie Nell Green	1714	201		Lot 55+2 15+11
20169	Feb 28, 1975	Black's		Contractor, con. Mechanical		Billy Joe Black	1215	135		Part Lot 7 Co. Sec. 14 "S. T. Miller prop. 1975" 1st 12+ + + + +
22217	Mar 2, 1975	Black		Kenneth W. ^{etal.}		James W. Smith	1015	271		
22417	Mar 21, 1975	"		Kerwin ^{etal.}		William T. Reese	1016	56		Lot 480 Sherborne Ct. "Map Note Exts. See III"
	"	"		Linda B. ^{etal.}		" "	1016	56		
22355	Mar 31, 1975	"		Kenneth T. ^{etal.}		Perry A. Luthi	1016	120		"Springy Brook Terrace" Lot 42 Miami Ave.
22947	Apr 4, 1975	"				Thomas ^{c.} Sufior ^{District} Fire + Sewer	1016	391		Right of Way
	"	"				Maria M. Green	1011	221		int + + + + +
	"	"				Maria M. Green	1011	221		int + + + + +
27398	May 22, 1975	"	Hazel K			Rouise P. Kimbo	1018	717		Lot 12 Grant Tp. "Grove" 12+ 15+ 15+ 15+
	Jan 23, 1975	"		J. C.		Steve D. Beach	1020	213	1.0	Lot 12 Grant Tp. "Grove"
1860	July 22, 1975	"		J. T. ^{etal.}		Greenville County	1021	675		Indicated Re. R/W Petition
2572	July 30, 1975	"	Edith			Bern W. Smith ^{etal.}	1021	977		Lot 22 W. 1/2 Sec. 14

DIRECT or GRANTOR Index to Deeds - Greenville County, S. C.

(A1) REG. U. S. PAT. OFFICE *Chas McCott* County Indexes Since 1888 An Identifying Trade Mark

Open at Proper Tab according to First Letter or Letters of Name and refer to Buff Sub-Index sheet for page reference.

COTT FAMILY NAME INDEX No. 75 © 1949 MADE BY THE COTT INDEX COMPANY, COLUMBUS, OHIO SOLD BY WALKER, EVANS & COGSWELL CO., CHARLESTON, S.C.

FILE NUMBER DATE OF RECORD	GRANTORS FAMILY NAMES	GIVEN NAMES ABCDEFGHIJ	GIVEN NAMES JKLMNO	GIVEN NAMES PQRSTUVWXYZ	GRANTEES	BOOK	PAGE	No. of Acres	BRIEF DESCRIPTION, LOCATION, ETC. (Not Warranted)
4687 Aug. 21, 1975 7333	Black	May, Jr. Buddy & Mildred J.			Jacob J. Foster, et al	1022	925		Cogehman Est. Lot 7 County Rd. Sec. II
Dpt 17, 1975 10475	"	Bill			Jamie Nell Black	1024	375		Welcome Dr. Giville Tp 1/2 Acre Part lot 20
Oct. 20, 1975 12168	"	Earnest E.			Duke Power Co.	1026	107		Right of Way
Nov. 6, 1975	"	Harmon & Mrs. Joe Lemonathy			Fred Smith	1026	884	2	Ace. Charlie Black Rd Giville Sp
"	"	Hattie E.			"	1026	884		
12493 Nov. 10, 1975	"	Earnest			Debbograph Co. Northern Bell Telephone &	1027	67		Right of Way Easement
15554 Dec. 16, 1975	"	E. 514 Ramsey Eugene Black Ramsey			James W. Black	1027	300		Lot 1 x 1/2 N.W., S.P. 11100 Geo. Dr. Rest
16742 Dec. 31, 1975	"			Kenneth T. et al.	Joan M. Black Co, et al.	1028	793		lot 33 Cox Dr. "Durmy"
"	"			Marcia M. et al.	James Electric Supply	1029	307		lots 47 + 48 N.M. Lamonon prop. Joan Chick sp. F
18141 Jan. 16, 1976	"	Charles H. et al., Co-Tes.			41w Charles H. Black, III, et al. Trust Co. Bank, (as TR. + Co. TR.)	1030	283		Giville Tp. 2 lots Main St.
18141 Jan. 16, 1976	"	Charles H. et al., Co-Tes.			Co. TR. 41w Julia Anne Huggan Brown Trust Co. Bank, et al., as TR. +	1030	284		Giville Tp. 3 lots Main St.
18141 Jan. 16, 1976	"	Charles H. et al., Co. TR.			Co. TR. 41w Theodora Chesmond Brown Trust Co. Bank, et al., as TR. +	1030	295		Giville Tp. 3 lots Main St.
18141 Jan. 16, 1976	"	Charles H. et al., as Co. TR.			Co. TR. 41w Theodora Black Brown Trust Co. Bank, et al., as TR. +	1030	301		Giville Tp. 3 lots Main St.
19723 Feb. 3, 1976	"	Frances H. + Mary Thomas		Thomas	Walter M. K... et al. Alan Wayne Watson et al.	1031	95		Section Kemmisa Turnock Givitt Tp lot 17 Citadel St. Park

DIRECT or GRANTOR Index to Deeds — Greenville County, S. C.

REG. U. S. PAT OFFICE *Chas. McCall* County Indexes Since 1888 An Identifying Trade Mark

 Open at Proper Tab according to First Letter or Letters of Name and refer to Buff Sub-Index sheet for page reference.


COTT FAMILY NAME INDEX No. 75 © 1949
MADE BY THE COTT INDEX COMPANY, COLUMBUS, OHIO
SOLD BY WALKER, EVANS & COGSWELL CO., CHARLESTON, S.C.

(B)

FILE NUMBER DATE OF RECORD	GRANTORS FAMILY NAMES	GIVEN NAMES ABCDEFGHIJ	GIVEN NAMES JKLMNO	GIVEN NAMES PQRSTUVWXYZ	GRANTEES	BOOK	PAGE	No. of Acres	BRIEF DESCRIPTION, LOCATION, ETC. (Not Warranted)
21423 Feb. 24, 1976	Black	Billy D.	Linda B.		Harmond C. Fleming et al.	1031	995		Justin Tp. lot 6 Forester Dr
23604 Mar. 14, 1976	"				William Edward Black et al.	1031	201	11.07	lot 11 Woodfin Ave. Greenville S.C.
23653 Mar. 14, 1976	"	Ella Newton +	William		James Blair et al.	1033	210	20.51	Justin Tp. near Tr. Plant lot 21 Jackson Drive Rd.
23697 Mar. 18, 1976	"	Bernice C. +	W. Edward		William Edward Black et al.	1033	264	2	known as McElhenny Rd. Neal Tp. also Jackson Drive Rd. (also
23938 Apr. 9, 1976	"		C. et al. Lewie		William J. Jarvis, Jr.	1034	406		"City View" Greenville Tp. lot 44 Henderson St.
2410 July 20, 1976	"					1038	213		Real Property Map
2417 July 21, 1976	"	Hettie +	James			1039	201	2.14	lot 11 Justice Black Tp.
257 Aug. 19, 1976	"				Henry M. Black et al.	1040	200	27.16	lot 11 Justice Black Tp.
432 Sept. 3, 1976	"				Hettie J. Black	1040	201	2.14	lot 11 Justice Black Tp.
9621 Oct. 7, 1976	"				James M. Black	1040	18	2.14	lot 11 Justice Black Tp.
11300 Oct. 25, 1976	"			J.C.	Kubert Harris	1041	525	3	Chase Tp. near Smith also unknown County Rd. Bradley St. Greenville Tp. lot 7 + pt. lot 6 (St.) lot 3 Woodfin Ave. (McKay)
	"	Annie J.			James W. Black et al.	1042	431		
	"	Hazel P. +	James J.		Etta W. Laughridge et al.	1044	196		
	"		J.C.		Franklin Ledson et al.	1045	77	2	Acres Hunter Rd.

DIRECT or GRANTOR Index to Deeds — Greenville County, S. C.

(B) REG. U. S. PAT. OFFICE *Chas. M. Cotts* County Indexes Since 1888 An Identifying Trade Mark

 Open at Proper Tab according to First Letter or Letters of Name and refer to Buff Sub-Index sheet for page reference.


COTT FAMILY NAME INDEX No. 75 © 1949
MADE BY THE COTT INDEX COMPANY, COLUMBUS, OHIO
SOLD BY WALKER, EVANS & COGSWELL CO., CHARLESTON, S. C.

FILE NUMBER DATE OF RECORD	GRANTORS FAMILY NAMES	GIVEN NAMES ABCDEFGHIJ	GIVEN NAMES JKLMNO	GIVEN NAMES PQRSTUVWXYZ	GRANTEES	BOOK	PAGE	No. of Acres	BRIEF DESCRIPTION, LOCATION, ETC. (Not Warranted)
11301 Oct. 25, 1976 15123	Black		J. C.		William Ladsom et al	1045	75	2	Acres Hunter Rd
Dec. 3, 1976 15198	"	Charlie			Theresa Black	1047	276	1	Rd. Grove Tp. near Sville Acres Charlie Black
Dec. 6, 1976 15197	"		Mamie Sweeney		Joe Black, Jr et al	1047	303	17.45	also 7.25 Ac. Acres. also 0.94 Ac.
Dec. 6, 1976 15196	"		Mamie Sweeney		Ruby Lee Jennings	1047	306	5.46	Acres. also 2.62
Dec. 6, 1976 15195	"		Mamie Sweeney		George Hopkins et al	1047	309	7.37	Acres. also 0.63 Ac.
Dec. 6, 1976 15568	"		Mamie Sweeney		Janice Ball Dield	1047	312	8.00	Acres.
Dec. 9, 1976 17418	"	Edward & Linda			Paul H. Van Kampen et al	1047	607		"Botany Woods" Sec I Chit Spgs. Tr. lot 238, Kiawatha Dr.
Dec. 30, 1976 17578	"	Archibald			Lynla G. Barnaton	1048	755		(Old Leachy Rd.) 4112 (at Frankline) lot 69 & 10 New Riverside Rd
Dec. 30, 1976 21554	"			Wallo Ruth	Walter B. Black, Jr et al	1048	899		lot 2. Washington
Feb. 15, 1977	"	Earnest E.			S. C. Natl Bk	1051	56		Sub. of Real Prop. Agree. for RIPIA see deed bk 997 pg. 47 & mtg. see Rem ch 1387 pg. 291
"	"	"			" "	1051	56		
21555 J. 6. 12, 1977	"	Earnest E.			S. C. Natl Bk	1051	57		
"	"	"			" "	1051	57		Subordination of Real Prop Agree for RIPIA see deed bk 1010 pg 201 & mtg. see Rem ch 1387 pg. 291
26175 Apr. 1, 1977 31372	"	Billy Joe			S. C. Natl Bk	1053	920		Real Prop Agree
May 18, 1977	"		Judith A. & William		Charles E. Shelton et al	1056	823		lot 17 Driftwood

Next PAGE

DIRECT or GRANTOR Index to Deeds — Greenville County, S. C.

REG. U. S. PAT. OFFICE *Chas McCott* County Indexes Since 1888 An Identifying Trade Mark

 Open at Proper Tab according to First Letter or Letters of Name and refer to Buff Sub-Index sheet for page reference.

COTT FAMILY NAME INDEX No. 75 © 1949
MADE BY THE COTT INDEX COMPANY, COLUMBUS, OHIO
SOLD BY WALKER, EVANS & COGSWELL CO., CHARLESTON, S. C.


(c)

FILE NUMBER DATE OF RECORD	GRANTORS FAMILY NAMES	GIVEN NAMES ABCDEFGHIJ	GIVEN NAMES JKLMNO	GIVEN NAMES PQRSTUVWXYZ	GRANTEES	BOOK	PAGE	No. of Acres	BRIEF DESCRIPTION, LOCATION, ETC. (Not Warranted)
31538 May 19, 1977	Black	C. M.	Mae W	etal.	Greenville County	1056	945	}	Affidavit for Public Rd Confirmation
"	"	E. C.	etal.		"	1056	945		
32014 May 24, 1977	"		Kenneth	Donald & Ter.	J. A. Pierce	1057	152	87	Acc. S.C. Hwy. 186
32474 May 27, 1977	"	J. C.			William Sadson etal	1057	390	5.8	Acc. Quarter Rd. Springy Brook Terrace
33301 June 2, 1977	"	By Master Frank P. McGowan, Jr	Kenneth I.	etal.	Perry S. Luthi etal	1057	894		Dot 42, Miami Ave.
35522 June 22, 1977	"	Hattie I.			Williams Sadson etal	1059	73	2.04	Acc. Charlie Black Rd.
35523 June 23, 1977	"		J. C.		Williams N. Sadson etal	1059	74	.37	Acc. Charlie Black Rd. Creek
146 July 1, 1977	"	George Buddy			Herry Milford Black	1059	812		Dot 8 + pt. Lot 7 App. "Whetstone Hill" Lagoon
546 July 6, 1977	"	Genevieve & John L.			David W. Jarvis etal	1059	994		Lot 15 Whetstone Hill. Co. "White Oaks"
1137 Jul. 12, 1977	"	Norald			Phyllis M. Black	1060	434		1/2 Dot. Dot 19, Vandenberg Greenville & Laurens Co. Near Beulah Church
1271 July 13, 1977	"		Heyward James & Patsy B.	Barbara M. McFabel etal	1060	471	61.33		"Summit View" Lot 15 Red Stone St. Alb. D
1666 July 15, 1977	"	George W.		Roger Dale etal	Agnes H. Black	1060	696		
" " "	"			Richy Daniel etal	" " "	1060	696		
2351 Jul 22, 1977	"	Ann Selzer		Maud Duenbary Selzer etal	Charles B. Strange etal	1060	996		Sp. 19. "Westmeadow Cir", Dues Lot 76+77, Sanford St., Chick Sp.
6144 Aug 25, 1977	"	Donald N.			Donald Anthony Black etal	1063	376	1.03	Acres McElhany Rd. O'Neal
6929 Aug. 31, 1977	"	Dale H. & Judy J.		Ann S. Lusk etal	Fidelity Fed. S. & S. Assoc.	1063	924		Real Property Agreement

DIRECT or GRANTOR Index to Deeds — Greenville County, S. C.

(C1)

REG. U. S. PAT. OFFICE *Chas McCott* County Indexes Since 1888 An Identifying Trade Mark

 Open at Proper Tab according to First Letter or Letters of Name and refer to Buff Sub-Index sheet for page reference.

COTT FAMILY NAME INDEX No. 75 © 1949
MADE BY THE COTT INDEX COMPANY, COLUMBUS, OHIO
SOLD BY WALKER, EVANS & COGSWELL CO., CHARLESTON, S.C.

FILE NUMBER DATE OF RECORD	GRANTORS FAMILY NAMES	GIVEN NAMES ABCDEFGHIJ	GIVEN NAMES JKLMNO	GIVEN NAMES PQRSTUVWXYZ	GRANTEES	BOOK	PAGE	No. of Acres	BRIEF DESCRIPTION, LOCATION, ETC. (Not Warranted)
10990 Oct. 6, 1977	Black		Ind. & Jr.		Sandra Coley, et al	1066	322		See Deed Bk 1008-191 Assign. Trust Agree.
12889 Oct. 26, 1977	"	(now Doris S. Rochester) Doris S.	Kenneth J.		Harry Hayes	1067	352		Oakland Hgt. Blk B pt. lot 17 Blunt Av. S.W. II Rd. & Bridgewater Dr. "Botany Woods" lot. lot 176 & pt. lot 177 Arundel Circle "Chick Springs Tp. Green Lot 75 Sanford St. Westmoreland
13154 Oct. 28, 1977	"			Robert C.	Sinda K. Black	1067	463		
14449 Nov. 8, 1977	"	(att'y-in-fact for Maud Dyerbury Hager)		Ann Helger	Elmer S. Wilson	1068	149		
15736 Nov. 21, 1977	"			Harriette H.	Sandra S. Hiatt	1068	789		Lot 20 - Also lot "Marifield Park" Dec. II Lot 18 Parliament Rd.
17750 Dec. 9, 1977	"	G Cheryl A. Larry D.			Robert S. Lohr, et al	1069	954		
19063 Dec. 22, 1977	"		J. C.		Henry J. Smith	1070	681	.48	Ac. Charlie Black Rd. Union Bleaching Village Lot 117 Arrington St. (Ave.) (15) Village Dec. 1, Stone, JP. Lot 37, Canterbury St. "The "Pinckurat"
19263 Dec. 27, 1977	"		David	William	Harry Dean Forrester, et al	1070	772		
19315 Dec. 28, 1977	"		John S.	Queen	U.S. of America	1070	827		
20229 Jan. 6, 1978	"			Vera W.	Edwyn E. Kennedy, Jr.	1071	432		Lots 7, 8 & 9 Pinckurat Dr. Butler Tp. Less pt. Tract of Popper Mt. Church Rd.
21398 Jan. 18, 1978	"		Drene V.		Heraldine Ross	1072	127		
22122 Jan. 26, 1978	"		Charles	Thomas	Harold J. Deeley	1072	615		Lot 2 Hwy 29
22125 Jan. 26, 1978	"		Charles	Thomas	Harold J. Deeley	1072	616		Lot 1 Hwy 29
24521 Feb. 20, 1978	"		Mary M.	Rowland W.	Herald F. Bridges, et al	1073	923		"Sunset Hgts." St. Inn Lot 52 Alice St.
29285 April 4, 1978	"	et al Hattie S.			Leonathy Black	1076	516	26.26	Ac. Charlie Black Rd. Grove Tp.
"	"	et al Harmon			" "	1076	516		

DIRECT or GRANTOR Index to Deeds — Greenville County, S. C.

REG. U. S. PAT. OFFICE *Chas. M. Cott* County Indexes Since 1888 An Identifying Trade Mark

Open at Proper Tab according to First Letter or Letters of Name and refer to Buff Sub-Index sheet for page reference.

COTT FAMILY NAME INDEX No. 75 © 1949
MADE BY THE COTT INDEX COMPANY, COLUMBUS, OHIO
SOLD BY WALKER, EVANS & COGSWELL CO., CHARLESTON, S.C.

FILE NUMBER DATE OF RECORD	GRANTORS FAMILY NAMES	GIVEN NAMES ABCDEFGHIJ	GIVEN NAMES KLMNO	GIVEN NAMES PQRSTUVWXYZ	GRANTEES	BOOK	PAGE	No. of Acres	BRIEF DESCRIPTION, LOCATION, ETC. (Not Warranted)
29915 Apr. 10, 1978	Black	W. * Charlene	Jerry	Ronald	Rally Sue Turner	1076	818		Hills" Sec. II Lot 191 Heathwood Dr. "Colonial
30801 Apr. 18, 1978	"		Mary Lou	W. Russell	Malcol H. Buzgy	1077	318		Sec. III Lot 54 Lula Ln. Parkwood Hgts
31558 Apr. 25, 1978	"		J. C.		Magdalene Scott, et al	1077	714	0.48	Acres Charlie Black Rd. Fairview Tp.
33523 May 10, 1978	"	Hattie S.			William Sadon et al	1078	937	6.3	Acres Charlie Black Rd.
37415 June 13, 1978	"	Arthur			City of Greenville	1081	127		Right-of-Way
37415 June 13, 1978	"	Arthur			City of Greenville	1081	131		Right-of-Way
39392 June 30, 1978	"			Exec. et al Thomas C.	Jerry S. Ballieu, et al Railroad Co.	1082	219	32	Brook Meadow Rd. O'Neal Tp. Ac. Childress Beauvoir Creek
4522 Aug. 10, 1978	"	Electrical Supply Co.			Seaboard Coast Line	1085	59		1 Parcel
8779 Sept. 18, 1978	"		Marcia M.		Bill L. Mallonay	1088	37		"Carolina Court" Sec I Lot 46 Marlana Ave. + Maubrey
8753 Sept. 18, 1978	"	Danny Eugene			Patricia B. Black	1087	996		Int. Lot 5 Hughes Rd.
9196 Sept. 21, 1978	"	Ethel Jeanne			Daniel E. Pittman	1088	293		Int. Pt. lot 4 O'Neal Tp.
10980 Oct. 6, 1978	"			Richard Allen	Leonathy Black	1089	384		Yrome Tp. Int. 1.3 Acres Charlie Black Rd.
10981 Oct. 6, 1978	"		Leonathy		Betty B. Laster	1089	465	8	Yrome Tp. Acres Charlie Black Rd. Aville.
10979 Oct. 6, 1978	"			Sarah F. et al	Leonathy Black	1089	383		Yrome Tp. Int. 1.3 Acres Charlie Black Rd.
12089 Oct. 17, 1978	"	Jay & J. William			Mauldin Cablevision Assoc. et al. et al.	1090	50		Easement
12089 Oct. 17, 1978	"	J. William			Mauldin Cablevision Assoc. et al. et al.	1090	92		Easement

DIRECT or GRANTOR Index to Deeds — Greenville County, S. C.

REG. U. S. PAT. OFFICE *Chas McCott* County Indexes Since 1888
An Identifying Trade Mark

Open at Proper Tab according to First Letter or Letters of Name and refer to Buff Sub-Index sheet for page reference.

COTT FAMILY NAME INDEX No. 75 © 1949
MADE BY THE COTT INDEX COMPANY, COLUMBUS, OHIO
SOLD BY WALKER, EVANS & COGSWELL CO., CHARLESTON, S.C.

FILE NUMBER DATE OF RECORD	GRANTORS FAMILY NAMES	GIVEN NAMES ABCDEFGHIJ	GIVEN NAMES JKLMNO	GIVEN NAMES PQRSTUVWXYZ	GRANTEES	BOOK	PAGE	No. of Acres	BRIEF DESCRIPTION, LOCATION, ETC. (Not Warranted)
18703 Dec. 20, 1978	Black	Earnest E.			D.C. Natl. Bank	1094	140		Real Prop. Agree has rights reserved by Grantor
19751 Jan. 3, 1979	"			Thomas Charles	Netex, Inc., a S.C. Corp. a Gen. Pts.	1094	736		Lot U.S. Hwy 29 (Kutherford Rd.)
20081 Jan. 5, 1979	"	Archibald W.			Jay St. Investments	1094	883		Pt. Lots 7+8 Williams St.
20503 Jan. 10, 1979	"		J. G.		Galvin Chapman	1095	142	1	Acres Hunter Rd. Hills "Hantt" Tp.
21517 Jan. 22, 1979	"		Linda K.		Marion S. King, et al a Pts.	1095	736		Lot 13 "Butternut Dr." Chestnut Jann Add."
21620 Jan. 23, 1979	"	Archibald W. Formerly Helen H. Hadfrey			One Thousand East North	1095	847		Lot 5 Whitsett St. "Boyce Sec. II
22204 Jan. 29, 1979	"	Helen Hadfrey Formerly Helen H. Hadfrey			Glaude M. Banks, Jr. et al	1096	171		Lot 89 Eastbourne Rd. "Westcliffe"
22202 Jan. 29, 1979	"	Helen Hadfrey			Glaude M. Banks, Jr. et al	1096	162		Lot 90 Eastbourne Rd. "Westcliffe"
23072 Feb. 8, 1979	"			Henry Williams shc.	William H. Sadson, et al	1096	666	15.8	Acres. Charlie Black Rd. also, R/W easement
23773 Feb. 15, 1979	Black's	et al	Mechanical Contractors		James W. Piller	1097	30	1.11	Acres Benjamin Booth Co."
24890 Feb. 28, 1979	Black	Bobby E. et al			Charlotte F. Sharp	1097	585		Lot 87 ^{East} Dorchester Blvd. "Belle Meade" Sec. I + II
"	"	Gaudia J. cancelled			"	1097	585		
25582 Mar. 7, 1979	Black	Dennis S. Lockwood RMC		9-5-79 #7964 Lot BK 68-370	First Fed. S. + L. Loan	1097	956		Real Prop. Agree.
29899 Apr. 16, 1979	Black		Mary M.		et al Robert B. et al	1100	582		Lot 140 "Berea Forest" Sec. II
"	"				Sharon M.	1100	582		
31359 Apr. 27, 1979	Black	Carl W. + Mildred E.			David Arnold Robinson, II et al	1101	369		Hqts. "Sec. II" Lot 6 Blue Ridge Dr. "Woodfield"

DIRECT or GRANTOR Index to Deeds — Greenville County, S. C.

(E)

Open at Proper Tab according to First Letter or Letters of Name and refer to Buff Sub-Index sheet for page reference.

KEYS PRINTING CO., GREENVILLE, S. C.

FILE NUMBER DATE OF RECORD	GRANTORS FAMILY NAMES	GIVEN NAMES ABCDEFGHIJ	GIVEN NAMES JKLMNOPQ	GIVEN NAMES RSTUVWXYZ	GRANTEES	BOOK	PAGE	No. of Acres	BRIEF DESCRIPTION, LOCATION, ETC. (Not Warranted)
33959 May 21, 1979	Black	Flora M.	J. T.		G. C. Young	1102	945		right to use well Lot Stenhouse Rd. Grantors Reserve deed Bl. 875 - pg. 83
34210 May 22, 1979	"	Flora M.	J. T.		A. C. Young	1103	74		Cancellation of Bond for Title - for orig. see Sec. T. Brandon Plant
35270 May 31, 1979	"		Marcia M.		Redevelopment Authority Greenville County	1103	697		Sec. T. Brandon Plant Lot 196 Cooper St. "Almy Mills"
38096 June 22, 1979	"	D. B. A. Black Construction Co.		Robert C.	H. a. H. Pts. Finlay Std.	1105	325		Lot 11 Main St. & E. North St. "Fair Hgts."
617 July 6, 1979	"	Buy Master	Frank P. M ^s Howan, Jr.	Kenneth J.	Charlotte H. Luthi	1106	267		Lot 27 Blk. J. Laurelwood Ave. Mills" Sec. II
1129 July 11, 1979	"		J. C.		Rep. Arnold Reynolds	1106	479		Lot 94 Duke St. "Duncan"
1409 July 12, 1979	"	Evelyn Smith			Metropolitan Sewer Dist. of	1106	618		Right of way (P26-5-1A42)
4727 Aug. 8, 1979	"		Kenneth J. Jr.	Dusan S.	Joseph M. Washington	1108	930		Lot 26 + pt. Lot 27 Langley Dr. "Sunset Hills"
5558 Aug. 15, 1979	"	Clarrisa Hale Potrat			William S. Black	1109	513		Lot 60 Seminole Drive "Pinhurst"
8198 Sept. 7, 1979	"	Barbara P. a/k/a Thelma a. Black			A. J. Prince Bldg., Inc.	1110	966		Lot 20 Pinhurst Dr. Blk. G. Top. Sec. pt.
8698 Sept. 12, 1979	"		Thelma B.		Charles D. Ross, et al	1111	227	75.16	Acc. Cooley Bridge Rd. Dunblin Rd. Bldg. 78
10577 Sept. 27, 1979	"	Billy Joe			Bill Black Electric Co.	1112	452		Pt. Lot 116 St. & Cedar Lane (River Bend) Map II Cleveland Tp. Lot Tract A River Way Pioneer Park
12062 Oct. 10, 1979	"	Clarrisa Potrat			Orv. H. Thrasher, et al	1113	362		
12929 Oct. 17, 1979	"		M. H.		Pickens Co. First Nat. Bank of	1113	753		Pl. lots 7-8. Sap Creek
13556 Oct. 23, 1979	"		Louis S., et al		Heraldine Jane Ward	1114	50		Lot 16 Holly Rd. "Edwards Forest Hgts."
"	"		Mary J., et al		" " "	1114	50		

DIRECT or GRANTOR Index to Deeds — Greenville County, S. C.

(E1)

Open at Proper Tab according to First Letter or Letters of Name and refer to Buff Sub-Index sheet for page reference.

KEYS PRINTING CO., GREENVILLE, S. C.

FILE NUMBER DATE OF RECORD	GRANTORS FAMILY NAMES	GIVEN NAMES ABCDEFGH	GIVEN NAMES IJKLMNO	GIVEN NAMES PQRSTUWXYZ	GRANTEES	BOOK	PAGE	No. of Acres	BRIEF DESCRIPTION, LOCATION, ETC. (Not Warranted)
14253 Oct. 29, 1979	Black	Bernice C.	+	Edward William	Edward Berry Black	1114	453		(TR = Elkany Rd.) dot Jackson Grove Rd.
16847 Nov. 16, 1979	"			Marshall L.	Kenneth J. Black Jr. et al	1115	844		Lot 19 Cammer ave. Farm Mt. Sp.
17638 Nov. 27, 1979	"	Jay A. &	J. William Jr.	Annaly Nettie S. Chappell	John F. Clayton et al	1116	408		Lot 30 all: Knollwood Hgts.
18422 Dec. 3, 1979	"		Nettie S.		Shirley C. Godfrey	1116	747		Lot 70 sec. I "Rockwall" "Summit View"
18928 Dec. 7, 1979	"			Jo Rita & Roger D.	Clara B Coy	1117	11		Lot 12 Creole St. Blk D.
20047 Dec. 19, 1979	"			Leonathy	Richard Black	1117	621	4	acres also: 2.5 acres
20657 Dec. 28, 1979	"			Richard allen	Lillian Thomason	1118	66		mt. 3.26 acres Charley Black Rd.
20656 Dec. 28, 1979	"	Hannon			Lillian Thomason	1118	67		mt. 3.26 acres Charley Black Rd.
20655 Dec. 28, 1979	"			J. C. & Sara Frances etal	Lillian Thomason	1118	65		mt. 3.26 acres Charley Black Rd.
23744 Febr. 4, 1980	"			James A. etal	Metropolitan Denver Dubid	1120	135		Right-of-Way (P32-1-93)
"	"			Natie G.	" " "	1120	135		
26249 Mar. 3, 1980	"			Linda K. & Robert C. (A.K.A Helma A. Black)	Homer of Care, Inc.	1121	500		to partnership known as Finlay Ltd Assignment of Partnership Interest
26254 Mar. 3, 1980	"			Helma B.	Gregory W. Lone et al	1121	489	10.34	acres Coakly Bldg. Rd.
27383 Mar. 14, 1980	"			Larice D. et al	Dorothy D. Clark et al	1122	147		Lot. Butter ave. G'ville Sp.
27648 Mar. 18, 1980	"			Lillie Mae	Delmage E Coy et al	1122	282		Chick Spgs. Sp. Pt. lot. 16 Pine St. Coon Blk. A
29594 Apr. 4, 1980	"	Annaly Harriet H. Hunt		Harriet H. et al	Brown Enterprises of S.C. inc.	1123	495		5 Lots

DIRECT or GRANTOR Index to Deeds — Greenville County, S. C.

☞ Open at Proper Tab according to First Letter or Letters of Name and refer to Buff Sub-Index sheet for page reference.

KEYS PRINTING CO., GREENVILLE, S. C.

(F)

FILE NUMBER DATE OF RECORD	GRANTORS FAMILY NAMES	GIVEN NAMES ABCDEFGHIJ	GIVEN NAMES KLMNO	GIVEN NAMES PQRSTUVWXYZ	GRANTEES	BOOK	PAGE	No. of Acres	BRIEF DESCRIPTION, LOCATION, ETC. (Not Warranted)
30665 Apr 17, 1980	Black	Archibald W., et al			John G. Vanhee	1124	75	}	Lot 23 Skinleaf Dr. "Dove Tree"
" "	"	Carol G., et al			" "	1124	75		
1447 July 17, 1980	"		Marcia		Lewis Camear Baxter, III	1129	385		Lot
1557 July 18, 1980	"		J. I.		Bennie L. Freeman	1129	465		Parcel B. Garrett Rd. Butler Sp.
3365 Aug 5, 1980	"	a/k/a Buddy Black George E.			Virginia S. Black etal	1130	472		Lot Rosewood Lane
8202 Sept. 15, 1980	"	Claude Allen			Ronald D. Newcomb etal	1133	331		Lot 2 Monahan Cr.
8816 Sep. 18, 1980	"		John C. etal		William R. Mitchell etal	1133	762	}	Agreement
" "	"		Maryette R. etal		" "	1133	762		
11163 Oct. 8, 1980	"	attly in fact for Linda K.			Robert B. Vaughn	1135	91		Pt. lot 2 Arnold St.
11268 Oct. 9, 1980	"			Jadie V. etal	Rolling Meadows Estate III Re Record	1135	194		Restrictions Pg. 385
12028 Oct. 16, 1980	"		Marcia		Lewis Camear Baxter	1135	588		Lot For Orig see Deed BK 1129
13551 Oct. 30, 1980	"	Gerald D. etal		10-26-2001 #96669	Fidelity Federal Savings + Loan Assoc.	1136	462	}	Real Prop Agree
" "	"	etal Betty M.		70-26-2001 #96669	" " "	1136	462		
15674 Nov. 21, 1980	"		J. I.		Richard W. Locke etal	1137	764		Lot 3 Pinckney Street
15673 Nov. 21, 1980 (over)	"		J. I.		Richard W. Locke, etal	1137	765		Lot 6 Pinckney Street

DIRECT or GRANTOR Index to Deeds — Greenville County, S. C.

1
(F)

Open at Proper Tab according to First Letter or Letters of Name and refer to Buff Sub-Index sheet for page reference.

KEYS PRINTING CO., GREENVILLE, S. C.

FILE NUMBER DATE OF RECORD	GRANTORS FAMILY NAMES	GIVEN NAMES ABCDEFGH	GIVEN NAMES IJKLMNO	GIVEN NAMES PQRSTUVWXYZ	GRANTEES	BOOK	PAGE	No. of Acres	BRIEF DESCRIPTION, LOCATION, ETC. (Not Warranted)
16211 Nov. 26, 1980	Black			etal	etal Jimmy W. Wooten	1137	973		Meadows Ests. Sec. III Highland Top. Lots 3 & 8 Pink Hill Rd. Rolling
16249 Nov. 26, 1980	"			etal	Paul A Jordan Sr. etal	1138	22	1.83	Sec. III acc. = Lot 4 Rolling Meadows Ests.
16250 Nov. 26, 1980	"			etal	Gowers - Mason, M.	1138	23	5	Sec. III acc. = Lot 5 Rolling Meadows Ests.
16251 Nov. 26, 1980	"			etal	Robert L. Burgess	1138	24	1.83	Meadows Ests. Sec. III acc + 1.67 acc = Lots 14 & 23 Rolling
16252 Nov. 26, 1980	"			etal	Jimmy R. Nix	1138	25	2.99	Meadows Ests. Sec. III acc + 2.55 acc = Lots 11 & 23 Rolling
16253 Nov. 26, 1980	"			etal	Marvin Ray Pace	1138	26	1.64	Meadows Ests. Sec. III acc + .96 acc = Lots 13 & 14 Rolling
16254 Nov. 26, 1980	"			etal	Hugh Russell Williams	1138	27	3.50	Meadows Ests. Sec. III acc + 3.36 acc = Lots 6 & 7 Rolling
16255 Nov. 26, 1980	"			etal	Harold D. Jureta etal	1138	28	3.14	Meadows Ests. Sec. III acc + 3.02 acc = Lots 9 & 10 Rolling
18722 Dec. 24, 1980	"	Payton Anita		Dwayne Wilbur	Jeanine Omdorff	1139	604		Lot 2 Hwy 93 Blue Ridge Hgts. (Nicholson Hgts. Map I) Lot 121 Nichols Dam Hgts.
19994 Jan 9, 1981	"	Flora Melton etal	J. J.	etal	Ben - C - Inc.	1140	520		
20553 Jan. 16, 1981	"	Eloise N.			Alice N. Sullivan etal	1141	70		Agreement not to Convey Real Estate or Encumber
24404 Mar. 2, 1981	"		Leonathy etal		Frankie Black	1143	468	4	acres + 2.6 acres
25115 Mar. 9, 1981	"		Mamie S		James N. Sweeney, et al	1143	891		Tp. int 45 acres Barker Rd. Fairview Hope
26283 Mar. 20, 1981	"	Flora M + J. I.			James G. Putnam	1144	712		Lot Steinhiser Rd.
28114 Apr. 7, 1981	"		Kathy C. + Richard L.		Randall Eskew	1145	805		Lot Lamey Rd.
32351 May 20, 1981	"		Drene, etal		Mountain View Circle	1148	406		Restrictions

DIRECT or GRANTOR Index to Deeds — Greenville County, S. C.

(G)

Open at Proper Tab according to First Letter or Letters of Name and refer to Buff Sub-Index sheet for page reference.

KEYS PRINTING CO., GREENVILLE, S. C.

FILE NUMBER DATE OF RECORD	GRANTORS FAMILY NAMES	GIVEN NAMES ABCDEFGH	GIVEN NAMES IJKLMNO	GIVEN NAMES PQRSTUVWXYZ	GRANTEES	BOOK	PAGE	No. of Acres	BRIEF DESCRIPTION, LOCATION, ETC. (Not Warranted)
35440 June 23, 1981	Black			Jeanette + Stephen R.	Julio J. Chamorro R. ^{etal}	1150	406		Merifield Park Sec. II Lat 66 Connecticut Dr. Hilly "
4922 Aug 24, 1981	"	Clarissa		William R.	W. Alan Rush, ^{etal}	1153	975		Lat 60 Lomonile Dr. "Sunset View
4972 Aug. 24, 1981	"			Sony C.	Kenneth R. Clark	1154	15		Lot 16 Red Stone St. Summit Traveler Rest
7792 Sept. 25, 1981	"		NKA Joan M. Eckert		Farley Dean Mullin ^{etal}	1155	798		Lot 33 Coy Dr. Sunny Acres Brandon Plant Sec. I
9103 Oct. 9, 1981	"		AKA Nancy Black Carlton		Gary Marks Carlton	1156	534		2 ¹ / ₂ Lat 192 Baldwin St. Abney Mill "Stone Land Co."
11005 Nov. 2, 1981	"			Bramlett Virginia	William Berry Parks	1157	668		2 ¹ / ₂ Pt lat 46 West Craft St. Sec. B
18149 Feb. 12, 1982	"			John C.	Myrtle R. Black	1162	385		2 ¹ / ₂ 2.0 acres S.C. Hwy 290 (415)
19648 Mar. 3, 1982	"			Jacqueline K.	Melvin J. Black, ^{etal}	1163	323		Power of attorney Black Road
19666 Mar. 4, 1982	"		By Frank P. M. Bowen, Jr.	Stone S. ^{etal}	Bilmar Investments Inc.	1163	365		1 Acre Co. Bunta Rd. & Charlie
19826 Mar. 5, 1982	"			William J.	Southern Bell Tel. & Tel	1163	494		Right of way
20973 Mar. 19, 1982	"		5-29-92 M- Joann &	W.O.	South Carolina Nat'l Bank	1164	142		Real Prop. Agree.
21678 Mar. 30, 1982	"			Patey Joyce	Victor E. Chapman	1164	581		Land Contract 1/4 acre attorney
23014 Apr. 15, 1982	"			Ida L.	James Furman Black	1165	420		General & Durable Power of Attorney
23013 Apr. 15, 1982	"			J. L.	James Furman Black	1165	423		General & Durable Power of Attorney
23992 Apr. 28, 1982	"		Mrs O. J.		"Schwiers Garden"	1166	96		Release of Restrictions & Amendments See Deed Bks 649 B990, bk 732 Pg 583 & Bk 838 Pg 269
" "	"		" "		" "	1166	96		

DIRECT or GRANTOR Index to Deeds — Greenville County, S. C.

(G1)

☞ Open at Proper Tab according to First Letter or Letters of Name and refer to Buff Sub-Index sheet for page reference.

KEYS PRINTING CO., GREENVILLE, S. C.

FILE NUMBER DATE OF RECORD	GRANTORS FAMILY NAMES	GIVEN NAMES ABCDEFGHIJ	GIVEN NAMES KLMNO	GIVEN NAMES PQRSTUVWXYZ	GRANTEES	BOOK	PAGE	No. of Acres	BRIEF DESCRIPTION, LOCATION, ETC. (Not Warranted)
28681 June 22, 1982	Black		Heepward James	& Patey B. K. et al	Conservation District Rabon Creek Watershed	1169	97		Impoundment Easement for Construction &
4344 Aug 20, 1982	"	att'y in fact for Aubrey E. Dabbs	Jacqueline		Robert M. Stephenson II	1172	452	} Lot 134 Liberty Ln. Hillsborough Sec. III	
"	"	att'y in fact for Aubrey E. Dabbs	Melvin J. et al		" " "	1172	452		
"	"	att'y in fact for Aubrey E. Dabbs	Kathryn et al		" " "	1172	452		
5038 Aug 30, 1982	"	By acting bills Co. Tax Collector, J. Nathan Morgan Doyle			Ronnie Green	1173	27	Epts. Sec. "B" Dantz 2P. Lot 56 Englewood Dr. Englewood	
6143 Sept 10, 1982	"			Peggy P.	Donald J. Black	1173	639	2 Circle Rd. Paris Mt. Sp. Lot 24 Lakewood, also mt. pt. lot	
12717 Nov. 24, 1982	"	Bill Electric Co. Inc.			Robert M. Head	1177	846	Pt. Lot 7 Elli St. & Cedar Lane Rd.	
16165 Jan 3, 1983	"	Ernest S. + James W.		James et al	Greenville County et al	1180	189	Affidavit - Hill Lane	
16433 Jan 5, 1983	"		Joe N. Jr.	James et al Willie	James Earl Boyd	1180	308	1.00 acre "Sterling College"	
14944 Feb 1, 1983	"	Hortense D.			Henry S. Black	1181	758	Lot 20 Odessa + Estell Sts.	
19230 Feb 3, 1983	"		Charles Thomas Whitmore, et al		C. Manning Cox et al	1182	19	4.03 acres Gap Creek Rd. Deed bk. 582 Pg 93	
21397 Feb 29, 1983	"	N/A Mary B. Siefert	Vera		Riverdale	1183	301	Protective Covenants, In Orig. sur	
23231 Mar. 16, 1983	"	Mary Ann		L. Jr.	Jeffery R. Siefert	1184	523	Int. Lot 51 Bellingham Sec. IV	
23600 Mar 18, 1983	"	Clarissa P.		William	George H. O'Shields, Jr. et al	1184	666	"Martindale" Lot 16 Douglas Drive	
25455 Apr. 5, 1983	"		Kenneth T. Jr.	Susan S. et al	Robert W. Holladay	1185	679	Lot 19 Cammus Ave.	
30198 May 13, 1983	"		Donnell C.		Kenneth R. Clark	1188	230	Declaratn Jt Pt of Lots 19+20 Co Blackley Ave +	

DIRECT or GRANTOR Index to Deeds — Greenville County, S. C.

☞ Open at Proper Tab according to First Letter or Letters of Name and refer to Buff Sub-Index sheet for page reference.

KEYS PRINTING CO., GREENVILLE, S. C.

(H)

FILE NUMBER DATE OF RECORD	GRANTORS FAMILY NAMES	GIVEN NAMES ABCDEFGHIJ	GIVEN NAMES JKLMNO	GIVEN NAMES PQRSTUVWXYZ	GRANTEES	BOOK	PAGE	No. of Acres	BRIEF DESCRIPTION, LOCATION, ETC. (Not Warranted)
35681 June 29, 1983	Black			Dennis William	John H. Stepp et al	1191	341	5.92	Acres Duncan Chapel Rd.
3222 July 29, 1983	"			Dennis William	Jane B. Jones	1193	276	5	Acres Montague Circle
5974 Aug. 19, 1983	"			Dennis William	Carl B. Shackston et al	1194	724	5.0	ac. = tract 2 Montague Cr.
7104 Aug 30, 1983	"			Dennis William	Dary W. Bible et al	1195	353	0.90	Bridge Rd 1 ac. Duncan Chapel Rd + Watkins
7271 Aug 31, 1983	"		James W + Wilton I.		Donovan E. Elliott et al	1195	441		Lot 7 + pt lot 6
7400 Sept 1, 1983	"		Eda L.		J. Furman Black	1195	570		pt Lot 5 Anderson Rd.
11542 Oct 7, 1983	"			Willie J.	Bufford Messer	1198	16		Parcel Oaklawn Dr.
12581 Oct 17, 1983	"			Dennis William	John E. Roberts et al	1198	653	7.26	ac.
13065 Oct 21, 1983	"	Arthur Hale			Due Black	1198	984		Lot lot 76 Woodside Mills Sec A
13383 Oct 24, 1983	"			William J.	Larry J. Durham	1199	46		Lot 15 + pt 16
"	"			Sherryk et al	" "	1199	46		
13802 Oct 27, 1983	"	SA Barbara Ann Brownlee Barbara Ann Brownlee et al			Lucille J. Brownlee	1199	328		Lot 6 White Horse Rd.
14142 Oct 31, 1983	"	Ronald D et al			Merrill Lynch Relocation Management Co	1199	558		Lot 80 Abernethy Dr. Homestead
"	"	Betty Black			" "	1199	558		Ac. Sec 2
14092 Oct 31, 1983	"		Frances et al Mary		L. Wayne Jankovsky	1199	521		Lot 4 Whitney Street Slates

(over)

DIRECT or GRANTOR Index to Deeds — Greenville County, S. C.

(H1)

Open at Proper Tab according to First Letter or Letters of Name and refer to Buff Sub-Index sheet for page reference.

KEYS PRINTING CO., GREENVILLE, S. C.

FILE NUMBER DATE OF RECORD	GRANTORS FAMILY NAMES	GIVEN NAMES ABCDEFGH	GIVEN NAMES IJKLMNO	GIVEN NAMES PQRSTUVWXYZ	GRANTEES	BOOK	PAGE	No. of Acres	BRIEF DESCRIPTION, LOCATION, ETC. (Not Warranted)
17613 Dec 1 1983	Black				George D. Duncan ^{et al}	1201	669		Creek Pt I Lot 98 Terrapin Drive Reble
18483 Dec 9 1983	"				Richard A. Ballenger ^{et al}	1202	177		Lot 34 Montague Cr.
20508 Dec 30 1983	"				Jack J. Camarda	1203	468		Tract, Duncan Chapel Rd.
20507 Dec 30 1983	"				James C. Moon Jr.	1203	470		Lot 25, Montague Circle
23256 Jan 27 1984	"				Ronald C. Peterson	1205	246		Map 2 Lots 26 + 27, Montague Circle
26974 Mar 2 1984	"				E. R. Yensky ^{et al}	1207	392		Lot 23 Rae Ford Rd, Green Valley
27744 Mar 9 1984	"	Archibald W.			Caroline H. McMillan ^{et al}	1207	762		Non-Exclusive Easement
36125 Mar 29 1984	"		Mary M.		Arthur W. Co. Jr. ^{et al}	1209	284		Lot 91 Down Estate, Sec A
30456 Apr 2 1984	"	Cynthia D. Rainey			John S. Baker ^{et al}	1209	554		Lot 31 Verdier Est. Sec III
33733 Apr 27 1984	"	Shirley B. + Mark + William C.			John B. Bunting ^{et al}	1211	360		Memorandum of lease
..	"	Edward B.			"	1211	360		
..	"	John B. ^{et al}			"	1211	360		
..	"	Archibald W. ^{et al}			"	1211	360		
33789 Apr 27 1984	"			J. Frank ^{et al}	College Properties Inc.	1211	407		Lot D. Park Row
..	"			Mary M. ^{et al}	"	1211	407		
35076 May 8 1984	"	Carolyn + Larry J.			Management Corp Equitable Relocation	1212	172		Orville Austin Jr. Lot 102 Sandhurst Dr. Bentwood

DIRECT or GRANTOR Index to Deeds — Greenville County, S. C.

Open at Proper Tab according to First Letter or Letters of Name and refer to Buff Sub-Index sheet for page reference.

KEYS PRINTING CO., GREENVILLE, S. C.

(I)

FILE NUMBER DATE OF RECORD	GRANTORS FAMILY NAMES	GIVEN NAMES ABCDEFGHIJ	GIVEN NAMES JKLMNO	GIVEN NAMES PQRSTUVWXYZ	GRANTEES	BOOK	PAGE	No. of Acres	BRIEF DESCRIPTION, LOCATION, ETC. (Not Warranted)
35378 May 6, 1984	Black			Virginia S.	Wellie De-lee Black	1212	296		Sub Rosewood Ln
37428 May 29, 1984	"		AKA Rachel C	Richard C	May H. Shanklin etal	1213	472		pt lot 6, Briarcliff Dr. (Part Ad)
39063 June 12, 1984	"			Dennis William	William M. Workman	1214	673		Guide Map 2 Lot 24, Montague Circle, Montague Caks, Vanderbilt Circle Bondys Title Lot 79 White
39403 June 13, 1984	"	Harold F.	+	Rhett's M. Dennis	John Kenneth Black etal	1214	821		Lot 32+33 Montague Circle
39351 June 13, 1984	"			William	John Wayne Revis	1214	794		Right of way easement Agreement for on the lot 1214 pg 673 Lot 24, Montague Circle, Montague Circle
39450 June 14, 1984	"		Leonathy	etal	Nancy Jane Earl	1214	887		
1101 July 16, 1984	"			Dennis William	William M. Workman	1217	239		
1959 July 18, 1984	"		Leonathy	etal	Modestine Valentine	1217	372		Right of way
2206 July 20, 1984	"		John W. Black	etal	E-Kam Products Co.	1217	483	2.3	ac. Drury Trail Woodport, lot 15
"	"	Jaye B	etal		"	1217	483		
4163 Aug 7, 1984	"	now Betty	Black Brown	Letha	Richard Earl Copeland etal	1218	792		Lot Old Spartanburg Hwy
4430 Aug 9, 1984	"			Joe jr.	Jane B. Gray	1219	08	1	acre
"	"			Mildred B.	" " "	1219	08		
4429 Aug 9, 1984	"			Joe jr.	Ruby Black	1219	09	1	acre
"	"			Mildred B.	" " "	1219	09		
6886 Aug 31, 1984	"		ms.	D. J	Schuiers garden	1220	790		pg 269-83 Ab 649 pg 90-94 Ab 732 pg 583-85 Release restriction for orig deed Bk 838

DIRECT or GRANTOR Index to Deeds — Greenville County, S. C.

(I)

Open at Proper Tab according to First Letter or Letters of Name and refer to Buff Sub-Index sheet for page reference.

KEYS PRINTING CO., GREENVILLE, S. C.

()

FILE NUMBER DATE OF RECORD	GRANTORS FAMILY NAMES	GIVEN NAMES ABCDEFGH	GIVEN NAMES IJKLMNO	GIVEN NAMES PQRSTUVWXYZ	GRANTEES	BOOK	PAGE	No. of Acres	BRIEF DESCRIPTION, LOCATION, ETC. (Not Warranted)
8343 Sept 14, 1984	Black			Pauline B.	Jean C. Purvine	1221	773		Power of attorney
18742 Dec 21, 1984	"			Lewis C.	The City of Greenville	1229	441		Lot 5 Spring St
19012 Dec 27, 1984	"	Eugene Waring		Patricia + Pauline B.	Michael D. Giebel	1229	780		Lot 5 Hughes Rd
20015 Jan 4, 1985	"			Pauline B.	Jean C. Purvine	1230	462		In orig see deed bk 1221 pg 773 Restoration of Power of attorney
22904 Feb 13, 1985	"			Guida K.	The Donaghy	1232	840		Lot Warehouse etc. Chick Spg
26614 Mar 16, 1985	"	Edward C. + Nettie S.			James L. Coatt et al	1234	581		Papa Mtn. Sp. Lot 53, Riverdale Acre.
26981 Mar 14, 1985	"			Ronald	Milton Trotter	1234	824	420	ac. Curtis Rd.
27822 Mar 21, 1985	"	Charles Pete			Calma B. DeBree	1235	322		pt lot 1, Bradley St
"	"	Debbie F. etc			" "	1235	322		
21220 Apr 18, 1985	"			M. Marcia	Tracy A Black	1237	477		Lot 15 Dale St. - Union Mill
24766 May 16, 1985	"			Melvin J.	Kathryn Black	1239	631		Lot 5, Sec 2 Summit Hgts
24971 May 17, 1985	"			Joseph E. + Rita J.	First Family Financial etc	1239	734		Lot 28 Abney Mill Branch Plant
2601 Feb 24, 1985	"	Franklin Mony		Ricky M.	William E. Crawford	1244	786	60	ac. Chick Spg Sp.
23799 July 30, 1985	"			Ronald + Susan S Wanna	Billy H. Conroy	1245	183		Lot 309, Elizabeth Dr. Chester
25502 July 31, 1985	"			William	Johnny Robert Culbertson	1245	282	1.0	ac. Papa Mtn. Sp.
2723 Aug 1, 1985	"	Ann R.			George A. Schenley	1245	488		Marshall Forest Lots 79, 80 + 81 Sylvan Way

DIRECT or GRANTOR Index to Deeds — Greenville County, S. C.

REG. U. S. PAT OFFICE *Chas McCott* County Indexes Since 1888
An Identifying Trade Mark

 Open at Proper Tab according to First Letter or Letters of Name and refer to Buff Sub-Index sheet for page reference.

COTT FAMILY NAME INDEX No. 75 © 1949
MADE BY THE COTT INDEX COMPANY, COLUMBUS, OHIO
SOLD BY WALKER, EVANS & COGSWELL CO., CHARLESTON, S.C.

(J)

FILE NUMBER DATE OF RECORD	GRANTORS FAMILY NAMES	GIVEN NAMES ABCDEFGHIJ	GIVEN NAMES KLMNO	GIVEN NAMES PQRSTUVWXYZ	GRANTEES	BOOK	PAGE	No. of Acres	BRIEF DESCRIPTION, LOCATION, ETC. (Not Warranted)
4036 Aug 2, 1985	Black			now Julia B. Strader Julia L. etal	Mary Frances Bruce	1245	682	} 0.17 acs Hillendale Circle	
" "	"			now Mary B. Robinson Mary E. etal	" " "	1245	682		
5209 Aug 14, 1985	"			Dennis William	Phillip E. Bryant	1246	434	1.66 ac. Montague Ad.	
5963 Aug 20, 1985	"			Dennis William	John H. Stepp etal	1246	866	Contract	
6453 Aug 23, 1985	"		Kathryn		Melvin J. Black	1247	132	Hts. Int. Lot 5, Sec. 2 Sunset	
8944 Sept 13, 1985	"	C. M.			Edward C. Black etal	1248	776	Yield Water Lots 10+11 orchid Dr. Grand	
9155 Sept 16, 1985	"	Claud A.		Dennis	Shirley P. Black	1248	842	Int lot 9+10 New Hope	
10225 Sept 24, 1985	"			William	John W. Stepp etal	1249	457	Participation of Int of William	
" "	"			"	" "	1249	457	Dennis Black in Contract for orig Seeded BK. 1246 pg 866	
11774 Oct 4, 1985	"		J. P. Randle Ida		Dorothy B. Nichols	1250	289	General Power of attorney	
12625 Oct 11, 1985	Black's	Dewey Co. Inc.		Dennis	William Dennis Black	1250	740	Lot 36 Hampshire Hills South	
12656 Oct 11, 1985	Black			William	Dennis C. Lynn	1250	741	Lot 36 Hampshire Hills South	
13491 Oct 18, 1985	"		James A. Jr.		James M. Reeves etal	1251	231	Pt Lot 27 Arlington Ave. Green	
14362 Oct 25, 1985	"		Elmore Margaret		Joane Reaves Smith	1251	984	General Power of attorney	
15849 Nov 6, 1985	"		Nelle C.		James A Black Jr.	1252	792	General power of attorney	
15845 Nov 6, 1985	"		J. Jr. James A		L & J. Properties	1252	794	General Power of attorney Grant, Absent Victor et al, Child support Lot 6, Under + Victoria et al	

DIRECT or GRANTOR Index to Deeds — Greenville County, S. C.



REG. U. S. PAT. OFFICE *Chas McCott* County Indexes Since 1888
An Identifying Trade Mark


Open at Proper Tab according to First Letter or Letters of Name and refer to Buff Sub-Index sheet for page reference.

COTT FAMILY NAME INDEX No. 75 © 1949
MADE BY THE COTT INDEX COMPANY, COLUMBUS, OHIO
SOLD BY WALKER, EVANS & COGSWELL CO., CHARLESTON, S. C.

FILE NUMBER DATE OF RECORD	GRANTORS FAMILY NAMES	GIVEN NAMES ABCDEFGHIJ	GIVEN NAMES KLMNO	GIVEN NAMES PQRSTUVWXYZ	GRANTEES	BOOK	PAGE	No. of Acres	BRIEF DESCRIPTION, LOCATION, ETC. (Not Warranted)
15844 Nov 6, 1985	Black	By James A. Black p. <i>attor in fact</i>			J + S. Proprietor Inc.	1252	801		Sp. Green Lot 2nd St, Esplanade, Chick sp.
"	"	<i>Nelle C. Black</i>			" "	1252	801		
16734 Nov 14, 1985	"			<i>Viola H.</i>	Alvin E. Hamilton	1253	322		<i>attorney</i> General Number Press 7
19207 Dec 6, 1985	"			<i>Wilbur</i>	Melchior S. Black	1254	785		<i>Sp. 2p</i> Lot 2nd St, Ave Green Chick
21786 Dec 21, 1985	"	<i>Archibald</i>			Joyce E. McNeil	1256	647		<i>Subdivision</i> <i>Blair</i> prop. <i>Regina</i> Bond for title, Unit # 3 of Village per. 2
22898 Jan 10, 1986	"			<i>Dray A.</i>	Marcia M. Black	1257	367		Lot 95 White st. <i>Demian</i> mill
25092 Jan 30, 1986	"			<i>Dray</i>	Marcia M. Black	1258	856		<i>the Record</i> Lot 95 White st. <i>Demian</i> mill
30571 Nov 19, 1986	"	<i>Wale E + Maria</i>			Bile Gando <i>etc</i>	1262	221		pt lot 99 + 100 <i>Lauder</i> hill
327 July 2, 1986	"	<i>Archibald</i>			John C. Dugan <i>etc</i>	1270	177		Lot 50 <i>Yellow</i> wood <i>Dr. I</i> <i>wood</i> <i>Dr. I</i>
1065 July 8, 1986	"	<i>Cynthia + John</i>			David W. Sheppard <i>etc</i>	1270	568		Lot 262 <i>Imperial</i> Dr. <i>Batony</i>
14499 Oct 9, 1986	"			<i>J. J. etc</i>	Barbara A. Leach	1277	930		<i>Bond</i> for title, <i>Lot</i> <i>Imperial</i> Dr.
17137 Oct 28, 1986	"			<i>John D. + Peggy R.</i>	Kathleen E. Anderson	1279	368		<i>Sp. 1p</i> Lot 106 <i>Imperial</i> Dr. <i>Demian</i>
21954 Dec 1, 1986	"			<i>Pamela</i>	Robert C. Black	1281	987		<i>Crystone</i> <i>Dr</i> Lot 2 <i>Wedgewood</i> Ave
22904 Dec 8, 1986	"	<i>By master w. Daniel Yorkborough Jr.</i>			Administrator of Veterans Affairs	1282	538		<i>South</i> <i>Fargot</i> <i>Ests</i> pt Lot 87 <i>Stratford</i> Rd.
25918 Dec 19, 1986	"			<i>Robert C.</i>	Robert C. Black <i>etc</i>	1283	860		<i>Ave</i> pt lot 2 <i>Crystone</i> <i>Dr.</i> <i>Wedgewood</i>
30433 Jan 21, 1987	"	<i>DBA B + B Chevron</i>		<i>Jim etal</i>	Hindman Music Co. <i>etal</i>	1286	773		<i>Coin</i> <i>Machine</i> <i>Agreement</i>

DIRECT or GRANTOR Index to Deeds — Greenville County, S. C.

REG. U. S. PAT OFFICE *Chas McCott* County Indexes Since 1888 An Identifying Trade Mark

 Open at Proper Tab according to First Letter or Letters of Name and refer to Buff Sub-Index sheet for page reference.

COTT FAMILY NAME INDEX No. 75 © 1949
MADE BY THE COTT INDEX COMPANY, COLUMBUS, OHIO
SOLD BY PHOTO COPY SUPPLY, MAULDIN, S. C.

(K)

FILE NUMBER DATE OF RECORD	GRANTORS FAMILY NAMES	GIVEN NAMES ABCDEFGHIJ	GIVEN NAMES KLMNO	GIVEN NAMES PQRSTUVWXYZ	GRANTEES	BOOK	PAGE	No. of Acres	BRIEF DESCRIPTION, LOCATION, ETC. (Not Warranted)
30967 Jan 28, 1987	Black		E. Maria		Wayne W. Auten	1287	225		Regime Unit # 2-B Yorktown Home Prop
34352 Feb 24, 1987	"		J. T.		Barbara A. Leach	1288	961		Lot Ferguson Dr. Butler Sp. Dunegan Mills
34871 Feb 26, 1987	"			Pamela D.	Michael A. Black	1289	138		Int Lot 55 Taylor St. Sec 1
36154 Mar 6, 1987	"	By master w/	Daniel Garrison Jr.		co. of S.C. Inc. Assoc. Financial Services	1289	730		Rd. Rayches Lot 26 Redgley Ave. Augusta
4899 Apr 16, 1987	"				CT Camp Properties In.	1292	332		Lot 14 U.S Hwy 29 Chick Spg Sp
55071 June 11, 1987	"				John C. Black	1297	213		Lot
57104 June 23, 1987	"				Gene S. Cary	1298	40		Lot
						1298	40		
57089 June 23, 1987	"	Bonta B +	Joseph A		James G. Water corp	1298	35		Lot 122 Holly Spg Mauldin fording see Deed Bk 1292 pg 332
57192 June 23, 1987	"				CT Camp - Hwy the	1298	51		Lot 14 U.S Hwy 29 Chick Spg Sp
293 July 1, 1987	"				John David Campbell	1298	849		Lot Road Lane Dunwoody Place
367 July 2, 1987	"			Ruth W.	Woke B. Black FSB	1298	870		Power of attorney
2941 July 16, 1987	"				American Federal Bank the	1299	943		Contract Assignment of Lease + Rental
2593 July 21, 1987	"				James G. Water	1300	193		Lot 123 Springdale Dr.
4229 July 23, 1987	"		Archibald		Joyce E. McNett the	1300	484		Regime Unit # 3 Bridgeway Home Prop
4249 July 24, 1987	"		Thomas Charles Black		Walter M. Raine	1300	493	3.15	Lot S.C. Hwy #294

DIRECT or GRANTOR Index to Deeds — Greenville County, S. C.

(K1)

REG. U. S. PAT. OFFICE *Chem-Letter* County Indexes Since 1888 An Identifying Trade Mark

Open at Proper Tab according to First Letter or Letters of Name and refer to Buff Sub-Index sheet for page reference.

COTT FAMILY NAME INDEX No. 75 © 1949
MADE BY THE COTT INDEX COMPANY, COLUMBUS, OHIO
SOLD BY PHOTO COPY SUPPLY, MAULDIN, S. C.

FILE NUMBER	GRANTORS FAMILY NAMES	GIVEN NAMES ABCDEFGH	GIVEN NAMES IJKLMNO	GIVEN NAMES PQRSTUWXYZ	GRANTEES	BOOK	PAGE	No. of Acres	BRIEF DESCRIPTION, LOCATION, ETC. (Not Warranted)
7520									
Aug 11, 1987 10394	Black		McLendon		William Y McLendon	1302	243		Int lot 96 Corrine Dr.
Aug 28, 1987 11192	"	MA Hester	Stiles	Green	John R. Paden Jr.	1303	685		lots 18+19 Chick Spgs Rd
Sept 1, 1987 15188	"		J. C.		Renneth T. Black	1304	120		Power of attorney
Sept 28, 1987 16859	"		Pat	Thomas	Spring forest	1306	113		Restriction
Oct 8, 1987 25454	"	Harriette			David W. Hunt	1307	205	.896	Acres Area Dr.
Nov 30, 1987 26774	"			Paul B. White Judge	Barbara R. Foster	1311	488		Richard ac. See III lot 112 Clingstone Drive
Dec 8, 1987 27106	"	Doyle R.			J. C. Black	1312	381		Personal Representative
Dec 10, 1987 28766	"	Frankie			Bobby Maddox, et al	1312	538	.4 ac.	uk 84 pg 97 Charlie Black Rd, Plat
Dec 22, 1987 30065	"		Renneth J		Robert M. Jarrell	1313	407		lots 20+30 Richards Ave. Parker
Dec 30, 1987 31149	"	Daniel & Jane			Pine Gate Sub'd	1314	176		Wainer g Set Back Line
Jan 3, 1988 32108	"	Estelle			Michelle S. Sullivan	1315	20		see Sect II lot 33 Quincy Drive, Quincy
Jan 20, 1988 32443	"			Richard Dennis	Leonathy Black	1315	471		Drive sup = 1.3 ac. lot lot Charlie Black Rd.
Jan 22, 1988 32442	"			William Dennis	Phillip E. Bryant	1315	676	2.51 ac.	Montague Rd.
Jan 22, 1988 37201	"			William	Henry R. Culbertson	1315	678	2.37 ac.	Montague Rd.
Feb 29, 1988 47557	"		Linda	Robert C	Marion B. Prince et al	1318	171		West Crystalline ac pt lot 2 Wedgewood Dr. Ave
May 4, 1988	"			Yona W.	Carl W. Whitnie	1324	30		Power of attorney

DIRECT or GRANTOR Index to Deeds — Greenville County, S. C.

REG. U. S. PAT OFFICE *Chem-Lite* County Indexes Since 1888 An Identifying Trade Mark

Open at Proper Tab according to First Letter or Letters of Name and refer to Buff Sub-Index sheet for page reference.

COTT FAMILY NAME INDEX No. 75 © 1949
MADE BY THE COTT INDEX COMPANY, COLUMBUS, OHIO
SOLD BY PHOTO COPY SUPPLY, MAULDIN, S. C.

(L)

FILE NUMBER DATE OF RECORD	GRANTORS FAMILY NAMES	GIVEN NAMES ABCDEFGHIJ	GIVEN NAMES KLMNOP	GIVEN NAMES QRSTUVWXYZ	GRANTEES	BOOK	PAGE	No. of Acres	BRIEF DESCRIPTION, LOCATION, ETC. (Not Warranted)
48159 May 6, 1988 49844	Black			William	Robert F. Craig III Sister B. Culbertson	1324	286	2.05	ml. 2p ac Rutledge Lake Rd. Paris Lot Pendleton St.
May 17, 1988 24621	"		Jim	Edward	James Alvin Yates	1325	499		Mature Surrender Release of Rights of way
June 9, 1988	"	Bernice C.		William		1327	654		
	"	Edward B.				1327	654		
2404 July 14, 1988	"		W.	Marcel	Mary B. Foster	1331	733	1.95	ac. Kennedy Rd. Chick Spgs
2403 July 14, 1988	"	Betty R			Mary B. Foster	1331	736	1.95	ac. Kennedy Rd. Chick Spgs
2402 July 14, 1988	"		Marcelle		Mary B. Foster	1331	737	1.95	ac. Kennedy Rd. Chick Spgs
7645 Aug 11, 1988	"	By master W. Daniel Scarborough Jr. Estate of		marcelle	First Fed S & L Assoc of SC	1334	614		Parcel Kennedy Rd.
8904 Aug 17, 1988	"	Cynthia	John L.		Wilbur J. Ingrave	1335	433		Lot 117 Pebble Creek Phase I Chick Spgs
8943 Aug 18, 1988	"		Paula	Paul B.	Clarence F. Smith Jr.	1335	450		Lot 113 Orchard ac Sec. II
10870 Aug 30, 1988	"		L. C.		Allen E. Vaughan	1336	475		Lot 8 South Leach St.
92624 Sept 9, 1988	"	Demi			Walter Black	1337	490		Lot 20 Sterling College Subd. Schwiers Garden
13808 Sept 16, 1988	"	Estate of	AKA Mrs. D. S. Black	By P.R.	Susan S. Wilson	1338	221		Lot 28 Cleveland St. Renwick Dr. Riverside
16176 Oct 3, 1988	"			Vera W.	Evangeline B. Blackwell	1340	25		Part of Distribution Lot 135 Ridgewood Dr. Woodlands Hills Chick Spgs
16171 Oct 3, 1988	"			Vera W.	Stephen A. Whitmer	1340	27		Part of Distribution Lot 23
17692 Oct 7, 1988	"		FCR Vera	William G.	Pratige Builders of Greenville	1340	565		Lot 52 Sec. 5 Richmond Hill

DIRECT or GRANTOR Index to Deeds — Greenville County, S. C.

(L1)

REG. U. S. PAT. OFFICE *Cott* County Indexes Since 1888 An Identifying Trade Mark

Open at Proper Tab according to First Letter or Letters of Name and refer to Buff Sub-Index sheet for page reference.

COTT FAMILY NAME INDEX No. 75 © 1949
MADE BY THE COTT INDEX COMPANY, COLUMBUS, OHIO
SOLD BY PHOTO COPY SUPPLY, MAULDIN, S. C.

FILE NUMBER DATE OF RECORD	GRANTORS FAMILY NAMES	GIVEN NAMES ABCDEFGHIJ	GIVEN NAMES JKLMNO	GIVEN NAMES PQRSTUVWXYZ	GRANTEES	BOOK	PAGE	No. of Acres	BRIEF DESCRIPTION, LOCATION, ETC. (Not Warranted)
24377 Nov 17, 1989	Black			etc J. B. J. etc Melred	Michael Shannon Beck	1344	601	.99 ac.	
25167 Nov 22, 1989	"					1344	601		
27245 Dec 20, 1988	"			Wale F + Judy Bymaster etc. etc	Dolly Spoo Subd. Sec 9 housing + Urban	1345	193		Brook Bend etc Release Set Back Line, lot 34
343 Jan 4, 1989	"			Sell A (erow agent) Roy J. etc	Frederick L. Dempsey	1347	524		lot 30 College Hgts. Eerow Instruction. Delayed Exchange title holding
342 Jan 4, 1989	"			(erow agent) Roy J.	Frederick L. Dempsey	1349	84		Circle, outside erow Subd Lot 18 + pt lot 17 Greenville
3806 Jan 25, 1989	"			J Stanley + Vivian	Metropolitan Sewer	1351	87		Right of way (573.2-1-3, S) Hills
9005 Feb 14, 1989	"			Ohio A.	Glencut Consultants etc	1352	899		Lot 3 Rutledge Rd. Dist
15202 Apr 10, 1989	"			etc Ernest H.	Brian Faignant	1354	513		Sub 195 Sec 4 Parkshaw
18230 Apr 27, 1989	"			etc Marion C. etal	Roger Sutton etc	1358	479		Lot 46 Sec A. Woodside
21134 May 16, 1989	"			John R.	Larry J. Oliner etal	1360	207		Agreement Phase IV
21901 May 19, 1989	"			Joe W. etc	Carolina C. Garrett	1361	818		lot 3-V Woodwind townhouses
24449 June 5, 1989	"			Melred B etc Canale Edward etc	Thomas Springs etc C. O. Berry	1362	340		Lot Curve Sp.
						1362	340		
						1363	854	erow claim	Sub Lot 9 = 10 ac. Farm Estate

DIRECT or GRANTOR Index to Deeds — Greenville County, S. C.

REG. U. S. PAT OFFICE *Cott* County Indexes Since 1888 An Identifying Trade Mark

Open at Proper Tab according to First Letter or Letters of Name and refer to Buff Sub-Index sheet for page reference.

COTT FAMILY NAME INDEX No. 75 © 1949
MADE BY THE COTT INDEX COMPANY, COLUMBUS, OHIO
SOLD BY PHOTO COPY SUPPLY, MAULDIN, S. C.

(m)

FILE NUMBER DATE OF RECORD	GRANTORS FAMILY NAMES	GIVEN NAMES ABCDEFGH	GIVEN NAMES IJKLMNO	GIVEN NAMES PQRSTUVWXYZ	GRANTEES	BOOK	PAGE	No. of Acres	BRIEF DESCRIPTION, LOCATION, ETC. (Not Warranted)
25273 June 9, 1989	Black			now Rachel J. Rich Rachel	William A. Moody et al	1364	232	2.1	Acres Hunts Bridge Rd.
26450 June 19, 1989	"	Bastian Ann Elizabeth			loyd Bastian	1364	950		Lot 3 Cedar Lane Rd. plat of Jan
36265 July 15, 1989	"	Claude H.	+	Whiley P.	Mazel M. Neelak	1370	396		Lot 9+10 New Hope Subd.
39617 Sept 1, 1989	"			Robert H.	James E. Farish Jr.	1372	190		Lot 57 Drive Rd. N. Cherokee
42094 Sept 19, 1989	"	Ernst J. + Julian			Raree Wylene Brunson	1373	562		Lot 179 Baldwin St. Abney Mle
45128 Oct 6, 1989	"			Rachel C. S. (Smiley) William	Jessie H. Idell et al	1375	305		St 73 Brentwood way Brentwood
45415 Oct 9, 1989	"				Arthur Malcolm Weeks	1375	463		Power of attorney
51936 Nov 16, 1989	"	Cathy M.			Walter H. Jopper III	1379	735		Unit 507 Phase II Sunnyside Wood
53510 Nov 29, 1989	"	Archibald	et al		Raymond A. Schneider	1380	763		Westminster Village Sect II Lot 52 Paddock Lane
53556 Nov 29, 1989	"		Joe Jr.	et al	Carrie Black young	1380	821		Lot Marie Black Road
" "	"		Mildred B.	et al	" " "	1380	821		
56401 Dec 15, 1989	"		Joe Jr.	et al	McArthur Black	1382	627	1.0	Ac. Marie Black Rd.
"	"		Mildred B.	et al	" "	1382	627		

