

DIRECT or GRANTOR Index to Deeds — Greenville County, S. C.

REG. U. S. PAT. OFFICE *Chas McCott* County Indexes Since 1888 An Identifying Trade Mark

Open at Proper Tab according to First Letter or Letters of Name and refer to Buff Sub-Index sheet for page reference.

COTT FAMILY NAME INDEX No. 75 © 1949
MADE BY THE COTT INDEX COMPANY, COLUMBUS, OHIO
SOLD BY WALKER, EVANS & COGSWELL CO., CHARLESTON, S.C.

(A)

FILE NUMBER	DATE OF RECORD	GRANTORS FAMILY NAMES	GIVEN NAMES ABCDEFGHIJ	GIVEN NAMES KLMNOP	GIVEN NAMES QRSTUVWXYZ	GRANTEES	BOOK	PAGE	No. of Acres	BRIEF DESCRIPTION, LOCATION, ETC. (Not Warranted)
16454	Jan 10, 1975	Batson	Bonnie W.	as Executors	Wade T. Jr.	William C. Brooks Jr.	1013	33		Corrective Deed Batson, Eat. Marietta, Batson Tp. Lot Batson Ave. (Idemany A + ... + ...
11550		"	"	"	"	"	1211	112		...
11411		"	"	Cancelled 3-31-76	# 24970	Lot Bk. 37-494	1514	113		...
22480	Apr. 1, 1975	"	Gary	et al.		Springfield Sub.	1016	136		restrictions see Deed bk 717 pg 81 Release of restrictions for Tp. less Grant of ...
25578	May 5, 1975	"	William J.			Batson Oil Co., Inc.	1017	782	0.62	Acres U.S. Hwy. 270 D.C. Hwy 414, ...
25578	May 5, 1975	"	William J.			Batson Oil Co., Inc.	1017	783		...
27115	May 21, 1975	"	Joe, et al.			...	1018	608		Ordinance
	"	"	Billy	et al.		...	1018	608		...
	"	"	David	et al.		...	1018	608		...
4365	Aug 15, 1975	"	Margaret	Franco, Youngblood, et al.		Arnie J. Realty Corp	1022	776		Today sit. Not Have sit. (None sit.) +
56172	Sept 5, 1975	"	Q.C.	et al.		Valerie R. Rumminger	1023	742	4.65	Acres tract ... Chick Sep. 1p.
	"	"	Myrtle	B. et al.		"	1023	742		...
8106	Sept 26, 1975	"	...			Mattie M. Withrow	1024	970		...
9735	Oct 10, 1975	"			Roy B.	John W. Vest	1025	660		...
13532	Nov 21, 1975	"				...	1021	63		...
13728	Nov 24, 1975	"	Edna M. &		W. Smith	James H. Ray, Jr. et al	1027	632		Season Lot 2 Shirley Lane, ... "Maple Dec." Lot 8 Chestnut Dr
16774	Dec 21, 1975	"			William R.	William M. Batson, III	1029	562		...

DIRECT or GRANTOR Index to Deeds - Greenville County, S. C.

(A1)

REG. U. S. PAT. OFFICE *Chas McCott* County Indexes Since 1888 An Identifying Trade Mark

Open at Proper Tab according to First Letter or Letters of Name and refer to Buff Sub-Index sheet for page reference.


COTT FAMILY NAME INDEX No. 75 © 1949 MADE BY THE COTT INDEX COMPANY, COLUMBUS, OHIO SOLD BY WALKER, EVANS & COGSWELL CO., CHARLESTON, S.C.

FILE NUMBER DATE OF RECORD	GRANTORS FAMILY NAMES	GIVEN NAMES ABCDEFGH	GIVEN NAMES IJKLMNO	GIVEN NAMES PQRSTUVWXYZ	GRANTEES	BOOK	PAGE	No. of Acres	BRIEF DESCRIPTION, LOCATION, ETC. (Not Warranted)
19389 Jan. 30, 1976	Batson	Callie B Snd. + Exec. et al		Frank, et al Rowell	House Rentals, Inc.	1030	920		Lot 36 Buncombe Rd. Lot 38 N. Havers Dr. "Buncombe Park"
"	"	Callie B et al			"	1030	920		
"	"	B. Jones			"	1030	920		
19793 Feb. 4, 1976	"			Wm. J. ^{Sr.} m. III	C. R. Phillips, et al.	1031	152		pt. tract 3 Pilot Rd. "Maple Acres"
20721 Feb. 17, 1976	"			William	Michael D. Shepherd	1031	665		Lot 8 Chastain Dr. Whitsett St. Blk III "Bye Lane Rd."
22764 Mar. 9, 1976	"			R. S.	Myrtle C. Pollard	1032	778		Bond for title - Lot 3
24750 Mar. 24, 1976	"	E. H.			Martha Louise Hughes	1033	816	2	Acc. Little Creek Rd. Bates Tp.
25250 Apr. 1, 1976	"	Claude B.		Ray Kimbrell, et al.	Ervin Prater, et al.	1034	47	12.1	Acc. Cunningham Rd
26120 Apr. 12, 1976	"	Gary + Jean			Bessie H. Howard	1034	532		cont. pt. Lot 6 + pt. Lot 7 - S. of Acc. Dubois Mt. Rd. E. of.
"	"	David + Neal		et al.	"	1034	532		
"	"	Dorothy Ward, et al.			"	1034	532		
26708 Apr. 16, 1976	"	Gary				1034	838		Additional Restrictive Covenant - "Dorchester Woods"
"	"	Nelson R.				1034	838		Lot # 7a Part II
26593 Apr. 16, 1976	"			(as Admin. et al) P. Frank	Park Place Church of God	1034	794		Quit Claim deed - (date 1st 17 Blk K Second St. (Onders st.) Park Place Greenville Sp.
"	"			"	"	1034	794		
26706 Apr. 16, 1976	"			Ruby J.	Violet M. Faye	1034	831		Lot 26 Montwideo

DIRECT or GRANTOR Index to Deeds — Greenville County, S. C.

(B1)

REG. U. S. PAT. OFFICE *Chas. McCott* County Indexes Since 1888 An Identifying Trade Mark


 Open at Proper Tab according to First Letter or Letters of Name and refer to Buff Sub-Index sheet for page reference.

COTT FAMILY NAME INDEX No. 75 © 1949
MADE BY THE COTT INDEX COMPANY, COLUMBUS, OHIO
SOLD BY WALKER, EVANS & COGSWELL CO., CHARLESTON, S.C.

FILE NUMBER DATE OF RECORD	GRANTORS FAMILY NAMES	GIVEN NAMES ABCDEFGHIH	GIVEN NAMES IJKLMNO	GIVEN NAMES PQRSTUWXYZ	GRANTEES	BOOK	PAGE	No. of Acres	BRIEF DESCRIPTION, LOCATION, ETC. (Not Warranted)
4513 Aug. 17, 1916 6524	Batson			Stanley	Ralph E. Mast et al.	1041	376		Summit Hill Village Sub. W. Lot 15 (44 Hutchins St.) 30.25 Acs. Butler Tp.
Sept. 7, 1916 6523	"	Dayton			Sarah E. Batson et al.	1042	463		Lot 5 = 1 Acs. Also tract 3 = Acres dome East. less pt Lots = 17 + 18 Courtnay Ct.
Sept. 7, 1916 1002	"			L. D.	Sarah E. Batson et al.	1042	464		lots = 17 + 18 Courtnay Ct. 1/2 x 1/2 + 1/2 x 1/2
Sept. 11, 1916 9916	"	Deville			Lucas Blackwood et al.	1042	117		1/2 x 1/2 + 1/2 x 1/2 St. "Summits View"
Oct. 11, 1916 1031	"			R. Frank	The Sharon Cop.	1044	382		Quitclaim Lot 9 Blk. E. Crest "Hollyhock"
Oct. 4, 1916 10132	"	David W.		Ballie W.	Larry G. Shaw et al.	1044	368		Lot 23 "Cedarway Way"
Sept. 11, 1916 11723	"			Lawrence W. Warr Admin. et al.	George Leslie Smith et al.	1044	111		Lot, E. L. W. St.
Oct. 24, 1916 12153	"			R. Frank	Mary Edna Mullinax et al.	1045	300		Lot 37 Goodrich St.
Nov. 2, 1916 12173	"	Carolyn C.			Lawrence Electric Cooperative	1045	556		Easement Confirmation
Nov. 2, 1916 13621	"			Nathan J.	Greenville County	1045	562		Applicant for Public Rd. "Rally E. 111 = Allister" Butler Tp.
Dec. 4, 1916 20480	"	David Lee			Neal Batson	1041	631		Lot 43 Walnut Lane Greenville Tp.
Feb. 3, 1917 21301	"	B. T. Jr.			B. W. Masters Caroline, Inc.	1050	550		Lot 109 Chandler St.
Feb. 10, 1917 22387	"			Ray S.	Disseminating Co. of Ga.	1051	60		Lease
Feb. 24, 1917 23013	"	Eugene			Roger Bailey	1051	570	3.29	Acres Darby Bridge Rd. Compia.
Mar. 2, 1917 23222	"	Clarence et al.			Greenville County	1051	990		Applicant for Public Rd. also lot. in personal prop
Mar. 3, 1917	"	Alma Spear			Neal Batson et al.	1052	73		Int. to 6 tracts Butler Tp.

DIRECT or GRANTOR Index to Deeds — Greenville County, S. C.

REG. U. S. PAT. OFFICE *Chas. McCott* County Indexes Since 1888
An Identifying Trade Mark

 Open at Proper Tab according to First Letter or Letters of Name and refer to Buff Sub-Index sheet for page reference.

COTT FAMILY NAME INDEX No. 75 © 1949
MADE BY THE COTT INDEX COMPANY, COLUMBUS, OHIO
SOLD BY WALKER, EVANS & COGSWELL CO., CHARLESTON, S.C.

2
(C)

FILE NUMBER DATE OF RECORD	GRANTORS FAMILY NAMES	GIVEN NAMES ABCDEFGH	GIVEN NAMES IJKLMNO	GIVEN NAMES PQRSTUVWXYZ	GRANTEES	BOOK	PAGE	No. of Acres	BRIEF DESCRIPTION, LOCATION, ETC. (Not Warranted)
23476 Mar. 7, 1977	Batson		James J.		Alton J. Landis ^{etal}	1052	191		117 & 118 W. Decatur St. Lot 102 & pt. lots 103, 116
24209 Mar. 15, 1977	"	B. J.	James J.		Nathan R. Kelley ^{etal}	1052	637	1.0	Acres Ballew Rd. Bates Tp.
" "	"	Betha M.			" " "	1052	637		
" "	"	Glossie B.			" " "	1052	637		
25820 Mar. 30, 1977	"	Gary	Neal		Danny Batson	1053	684		Int. Lot Batson Rd. near 2 ^d . West Bates Tp.
" "	"	David			" "	1053	684		
25824 Mar. 30, 1977	"	Gary			Neal Batson	1053	686		Int. lot 42 Bluncombe Rd. "Love Est." near 2 ^d West
" "	"	David			" "	1053	686		
" "	"	Danny			" "	1053	686		
26769 Apr. 7, 1977	"			Sarah E. ^{etal.}	Rosie Batson	1054	282		Lot 5 = 1 Acre Bates Tp.
" "	"			Rhodan B. ^{etal.}	" "	1054	282		
27126 Apr. 11, 1977	"	Alvin J.			Keith A. Owens	1054	433		Lot 1 (1/2 Acre) Green Hwy. Bates Tp.
" "	"	David C.			" "	1054	433		
27583 Apr. 15, 1977	"	Eugene			Vernon W. Burns	1054	657	3.18	Acres.
33151 June 1, 1977	"	Alvin ^{etal.}			Robert J. Bailey	1057	784		Quit claim Int. in well
33202 June 2, 1977	"		Lucille ^{etal.}		Robert M. Lloyd	1057	848		Lot 9 Pinckney St.

DIRECT or GRANTOR Index to Deeds — Greenville County, S. C.

2
(C1)

REG. U. S. PAT. OFFICE *Chas McCott* County Indexes Since 1888 An Identifying Trade Mark

Open at Proper Tab according to First Letter or Letters of Name and refer to Buff Sub-Index sheet for page reference.

COTT FAMILY NAME INDEX No. 75 © 1949
MADE BY THE COTT INDEX COMPANY, COLUMBUS, OHIO
SOLD BY WALKER, EVANS & COGSWELL CO., CHARLESTON, S.C.

FILE NUMBER DATE OF RECORD	GRANTORS FAMILY NAMES	GIVEN NAMES ABCDEFGH	GIVEN NAMES IJKLMNO	GIVEN NAMES PQRSTUVWXYZ	GRANTEES	BOOK	PAGE	No. of Acres	BRIEF DESCRIPTION, LOCATION, ETC. (Not Warranted)
34988 June 17, 1977	Batson			Roy S.	Virginia S. Atkinson	1058	774		Gville Tp. Lot S.C. Hwy. 253
36273 June 29, 1977	"	Nobora Roseman		etal	Luille A. Roseman	1059	514		"Doxfields" Sec. 13 Grant Tp. Lot 282 Deerfield Rd.
125 July 1, 1977	"	Gaines + Margaret			Blue Ridge Electric Corp.	1059	782		Right of Way, Easement Rocks "Cleveland Tp.
1932 July 19, 1977	"	Haines M.			Margaret Batson	1060	802		Lot 11 = 4.7 acres "Bugs"
3375 Aug. 1, 1977	"			a/k/a Wm Mann Batson Wm. Mann	Stephen M. Batson, et al	1061	619	13.47	Acc = Tract II M ² Elkhorn Rd. Paris Mt. Tp. Near Tr. Post less Parts.
"	"			"	" " "	1061	619		
3933 Aug. 5, 1977	"	H. W.			J. T. Rainey	1061	913		Cemetery, Chick Springs Tp. Cemetery dead - Plot Mt. Creek
6299 Aug. 26, 1977	"	Flora W.			James Gary Batson	1063	492	1.65	Acc. Bates Tp.
1047 Sept. 1, 1977	"			Ruby J.	Darry K. McClameace	1063	942	4.085	acc. Little Jayes Rd.
7855 Sept. 9, 1977	"	Alvin F.			Marshall O. McAbie, et al	1064	538		Lots 22 + 23 con. Hwy. 415 a Blue View Dr. also Lots 1 + 2 Blue View Dr.
"	"	"			" "	1064	538		
8215 Sept. 13, 1977	"	Edmond + Donald		M. Sandra	Charles E. Baine, et al	1064	684		"Imperial Hills" Lot 15, Wakewood Way 1.85 acc. Outing Tp.
8320 Sept. 13, 1977	"			Jones P.	Truman C. Batson	1064	730		Int. 1.04 acc. Outing Tp., also Hwy. Chick Sp. Pgs. Tp.
9255 Sept. 22, 1977	"			W., et al	Pauline R. Wilson	1065	207		Int. Lot 10, Gville, Sp. Tp. "Quack note"
10262 Sept. 30, 1977	"	(Formerly Gladys Taylor Gladys Taylor		Peggy Estelle Daughler	Ruby S. Hawkins, et al	1065	928		Lot 10-13 Fox den Hill Rd. "Park Place"
12872 Oct. 25, 1977	"			Admin. et al O.F.A. P.B.N. Margie M.	Creative Builders, Inc.	1067	317		Lot 4 Blk. D Poinsett Hwy

DIRECT or GRANTOR Index to Deeds — Greenville County, S. C.

REG. U. S. PAT OFFICE *Chas McCatt* County Indexes Since 1888 An Identifying Trade Mark

☞ Open at Proper Tab according to First Letter or Letters of Name and refer to Buff Sub-Index sheet for page reference.

COTT FAMILY NAME INDEX No. 75 © 1949
MADE BY THE COTT INDEX COMPANY, COLUMBUS, OHIO
SOLD BY WALKER, EVANS & COGSWELL CO., CHARLESTON, S. C.

(D)

FILE NUMBER	DATE OF RECORD	GRANTORS FAMILY NAMES	GIVEN NAMES ABCDEFGHIJ	GIVEN NAMES KLMNO	GIVEN NAMES PQRSTUVWXYZ	GRANTEES	BOOK	PAGE	No. of Acres	BRIEF DESCRIPTION, LOCATION, ETC. (Not Warranted)
17476	Dec. 7, 1977	Batson	<i>et al</i>			<i>a Municipal Corp.</i> City of Greenville	1069	805		Lots 2+11 Lower St.
18802	Dec. 21, 1977	"			<i>Jr.</i> Robert Lee	Williams H. Boyd, Jr. <i>et al</i>	1070	566		Lot 248 Lower Eats.
19281	Dec. 28, 1977	"		<i>Ann C</i> Judith		<i>et al</i> Ronald A. Dennis	1070	816		Lot 31, Penarth Dr.
22794	Feb. 2, 1978	"			<i>et al</i> Michael Robert	Robert E. Harner, Jr.	1073	21		+ Parker Rd. "Staradale Manor" Lot 16 cor. Staradale Cir.
23315	Feb. 8, 1978	"	<i>Admin. 672 OBN</i>			B. J. H. Enterprises, Inc.	1073	361		Lot Bethel St.
23956	Feb. 15, 1978	"				Jones Batson	1073	657	1	Lot Bethel St. + Snow St. also Locust Rd. Highland Top, Acre Old State Rd. + Tiger Mill
24110	Feb. 16, 1978	"			<i>et al</i>	David R. + Neal	1073	742		Lot Hill Top Dr. Near In. Post
"	"	"			<i>et al</i>	Danny	1073	742		
24111	Feb. 16, 1978	"				Lanya David Batson	1073	743		pt. lot 6+7 Tubbs Mt. Rd. Lot. pt. lot 7 Tubbs Mt. Rd. also
24112	Feb. 16, 1978	"				Lanya Danny Batson	1073	745		Lot. Lot Batson Rd. Bates Tp.
24113	Feb. 16, 1978	"				Lanya Gary Batson	1073	746		Lot. Lot Hill Top Dr. Near In. Post "Lower Eats."
24114	Feb. 16, 1978	"				Lanya Neal Batson	1073	747		Lot. Lot 42 Bunscombe Rd.
24115	Feb. 16, 1978	"				Lanya Harrell Strickland	1073	748		Hantt Tp. Lot. Lot 80 Hantt Dr. "Brookwood"
24117	Feb. 16, 1978	"			<i>et al</i>	Danny + Neal	1073	749		Lot. Lot 80 Hantt Dr. "Brookwood"
"	"	"				David L. <i>et al</i>	1073	749		Hantt Tp.
"	"	"				Gary, <i>et al</i>	1073	749		

DIRECT or GRANTOR Index to Deeds — Greenville County, S. C.

(D) REG. U. S. PAT. OFFICE *Chas McCott* County Indexes Since 1888 An Identifying Trade Mark

Open at Proper Tab according to First Letter or Letters of Name and refer to Buff Sub-Index sheet for page reference.

COTT FAMILY NAME INDEX No. 75 © 1949
MADE BY THE COTT INDEX COMPANY, COLUMBUS, OHIO
SOLD BY WALKER, EVANS & COGSWELL CO., CHARLESTON, S.C.

FILE NUMBER DATE OF RECORD	GRANTORS FAMILY NAMES	GIVEN NAMES ABCDEFGHIJ	GIVEN NAMES JKLMNO	GIVEN NAMES PQRSTUVWXYZ	GRANTEES	BOOK	PAGE	No. of Acres	BRIEF DESCRIPTION, LOCATION, ETC. (Not Warranted)
24116 Feb. 16, 1978	Batson	Harry et al	Neal et al		David Batson	1073	757		Lot. Pt. lot 7 Jubber Mt. Rd. also pt. lot 6+7 Jubber Mt. Rd.
" "	"	Danny et al			" "	1073	757		
25041 Feb. 24, 1978	"	Carolyn Rene			Lewis Jimmie Marlow	1074	184	11.94	Rd. D'Neal Tp. Ac. Little Texas Rd. (McElhenny)
26286 Mar. 8, 1978	"		M. L.		S. C. State Hwy. Dept. a Gen. Pts	1074	998		Release
28914 Mar. 31, 1978	"	E. H. et al			Poinsett Properties et al	1076	300		Agreement
" "	"	Blanche et al			" " "	1076	300		
" "	"	Claude Wendell et al			" " "	1076	300		
28911 Mar. 31, 1978	"	E. H.			Sam D. Hlyche	1076	293		Tract 2 Poinsett Hwy.
" "	"	Wendell, et al Claude			" "	1076	293		
" "	"	Blanche et al			" "	1076	293		
28910 Mar. 31, 1978	"	E. H.			Sam D. Hlyche	1076	296		Lot. Cor. Poinsett Hwy. + E. Perry Rd. Extn.
30482 Apr. 14, 1978	"	Hosaa G.			Daniel J. Ray et al	1077	130	0.68	Pilot Rd. "North Hills"
33533 May 10, 1978	"		Mildred R.		Joe Thomason	1078	939		Lot 20 Hillman Lane + Bennett St.
34259 May 17, 1979	"	Edna M. +		W. Smith	Mikey Faister, et al	1079	373		Lot 16 Fairway Lane "The Four Seasons"
34258 May 17, 1979	"	Edna M. +		W. Smith	Mikey Faister, et al	1079	374		Lot 7 Fairway Lane "The Four Seasons"
34768 May 22, 1978	"	Now Vera R. et al		Una R.	Billy C. Stepp et al	1079	631		Also easement Lot U.S. Hwy. 25 Poin Mt. Tp.
27020 Mar. 15, 1978	"		Joe E.		Mary P. Batson	1075	373		Power of Atty.

DIRECT or GRANTOR Index to Deeds — Greenville County, S. C.

REG. U. S. PAT OFFICE *Chas McCott* County Indexes Since 1888 An Identifying Trade Mark

Open at Proper Tab according to First Letter or Letters of Name and refer to Buff Sub-Index sheet for page reference.

COTT FAMILY NAME INDEX No. 75 © 1949
MADE BY THE COTT INDEX COMPANY, COLUMBUS, OHIO
SOLD BY WALKER, EVANS & COGSWELL CO., CHARLESTON, S.C.

(E)

FILE NUMBER	DATE OF RECORD	GRANTORS FAMILY NAMES	GIVEN NAMES ABCDEFGHIJ	GIVEN NAMES KLMNO	GIVEN NAMES PQRSTUVWXYZ	GRANTEES	BOOK	PAGE	No. of Acres	BRIEF DESCRIPTION, LOCATION, ETC. (Not Warranted)
36936	June 8, 1978	Batson	(now Myra B. Coster)	Myra F.		David K. Jackson, et al	1080	756		Int. Lot Ellison St. (Cambridge Ave)
37415	June 13, 1978	"	Gallie B.			City of Greenville	1081	115		Right-of-Way
37415	June 13, 1978	"	Gallie B.			City of Greenville	1081	101		Right-of-Way
703	July 10, 1978	"		Neal		Michael Ray M ^{rs} Kee, et al	1082	763		Forrest Dr.) Ray E. M ^{rs} Alister Bates Jr Lot 93 Poplar St (Walnut Ln. + Sonei Villa
1614	July 17, 1978	"			Mills, III Williams	Annette G. Batson	1083	255		Lot 2 Franklin Rd. Sans
2550	July 25, 1978	"	Elliott, Jr.			Roy W. Hulehan, et al	1083	759		Lot, Mountain Creek Rd.
2948	July 27, 1978	"		O.C.		Myrtle B. Batson	1083	968		Butler Jr. Pt. Tract 5-6.1 Acs. Pelham Rd.
3833	Aug. 4, 1978	"		Louise B.		J. T. Abercrombie	1084	668		Lot Maloy St. "Sterling Annex"
5054	Aug. 16, 1978	"	Edna M. +		Smith	M. H. Batson	1085	345		Lot 1 East Lee Rd.
5055	Aug. 16, 1978	"		M. H.		Freddie Mansour	1085	384		Lot 1 East Lee Rd.
5501	Aug. 21, 1978	"		Siguero, Inc.		Sec. of State	1085	723		Articles of Incorporation
6441	Aug. 28, 1978	"		Cancelled Donna S. Tankersley	1-10-80 # 21674	of Charleston BK 69-1008				
7590	Sept. 1, 1978	"		R. M.		S. C. National Bank	1086	293		Real Prop. Agree.
9376	Sept. 22, 1978	"	E. H.			Spartan Food Systems, Inc.	1086	918	0.64	Acs. State Park Rd. (Paris Mt. Rd.) Bates Jr.
9758	Sept. 26, 1978	"	Alvin J.			Robert E. Buchanan	1088	414		Lot 12 Old White Horse Rd. Mill
10788	Oct. 4, 1978	"			W. M. Jr.	Katherine D. Nillard	1088	641		Lot 8 Helster St. Blk. H Slater Sec I
		"		Irene E.		Brown Properties of S.C. Inc	1089	264		Lot 6 Neece Bridge Rd. "Paris View"

DIRECT or GRANTOR Index to Deeds — Greenville County, S. C.

2
(E1)

REG. U. S. PAT. OFFICE *Chas McCott* County Indexes Since 1888
An Identifying Trade Mark

Open at Proper Tab according to First Letter or Letters of Name and refer to Buff Sub-Index sheet for page reference.

COTT FAMILY NAME INDEX No. 75 © 1949
MADE BY THE COTT INDEX COMPANY, COLUMBUS, OHIO
SOLD BY WALKER, EVANS & COGSWELL CO., CHARLESTON, S.C.

FILE NUMBER DATE OF RECORD	GRANTORS FAMILY NAMES	GIVEN NAMES ABCDEFGH	GIVEN NAMES IJKLMNO	GIVEN NAMES PQRSTUVWXYZ	GRANTEES	BOOK	PAGE	No. of Acres	BRIEF DESCRIPTION, LOCATION, ETC. (Not Warranted)
11470 Oct. 11, 1978	Batson			Porter C. s/a Sandra F. Batson	Elizabeth C. Chambers	1089	707		Durable Power of Attorney Hqts. Sec 5 Map I
11674 Oct. 12, 1978	"	Boyd K. +		Sandra F.	Patricia H. McHarris a Ltd. Pto.	1089	782		Lot 71 Brockman Dr. "Knollwood"
12089 Oct. 17, 1978	"	Boyd K. etal			Mauldin Cablevision Assoc.	1090	80		Easement
14290 Nov. 7, 1978	"	Dreugh H. etal			David J. Hickum, etal	1091	413	.68	Acres Watson Rd
"	"	Flourie H. etal			"	1091	413		
14393 Nov. 8, 1978	"	Cecil Brown etal			William Eilford Rogers etal	1091	448	19.0	Acres Old White Horse Rd. Monaghan Mills Grubbs Tp. Lot 62 (#28) Donaldson St. Sec I
15394 Nov. 16, 1978	"			Stanley	James R. Clardy, etal	1092	161		Lot 5 Meece Bridges Rd. Paris View
15590 Nov. 17, 1978	"	Don T. + Irene E.			Brown Properties of S.C. Inc.	1092	250		
16193 Nov. 22, 1978	"		Larry M.		M. H. Batson	1092	551	5	Acres Club View Dr. Circle; Personal Pty.
16308 Nov. 27, 1978	"	Edna +		Smith	M. H. Batson	1092	604		Tract 12 (2.00 acres) Hillandale Also: Personal Pty.
16307 Nov. 27, 1978	"		M. H.		Larry M. Batson	1092	605	5	Acres Club View Dr. Life Estate Tract 12 (2.00 acres) Hillandale Circle
16192 Nov. 27, 1978	"	By Master	Frank P. McEwan, Jr. etal		M. H. Batson	1092	553		
"	"	By Master	Frank P. McEwan, Jr. Chas. + Representative Larry M., Jr.		"	1092	553		
17444 Dec. 7, 1978	"		James R.		Linda A. Batson	1093	383		Etal. Blk E Lot 7 + pt. lot 8 Tuffery Dr. "Mayfair" Hqts. Paris Mt. Tp.
17800 Dec. 11, 1978	"		Larry M. J.		M. H. Batson	1093	558		Lot 1 N. Rockview Dr. "Rockview"
18513 Dec. 19, 1978	"	Danny K. +	Marcelyn		Thelma H. Batson	1093	996		Lot Hall Rd.

DIRECT or GRANTOR Index to Deeds — Greenville County, S. C.

Open at Proper Tab according to First Letter or Letters of Name and refer to Buff Sub-Index sheet for page reference.

KEYS PRINTING CO., GREENVILLE, S. C.

FILE NUMBER DATE OF RECORD	GRANTORS FAMILY NAMES	GIVEN NAMES ABCDEFGHIJ	GIVEN NAMES KLMNO	GIVEN NAMES PQRSTUVWXYZ	GRANTEES	BOOK	PAGE	No. of Acres	BRIEF DESCRIPTION, LOCATION, ETC. (Not Warranted)
18512 Dec. 19, 1978	Batson	Danny K.	Marcelyn J.		Helene H. Batson	1093	997	1.96	Acres Phillips Trail Cemetery "Hindle Tr.
18874 Dec 21, 1978	"		Finckney Jr. et al		Henry Elliott Batson	1094	198		Plot. Lot 19 - Springwood Lot (0.3 Acs.) Paris Mt. Rd.
19308 Dec 28, 1978	"	Alvin F.			David C. Batson	1094	455		Int. lot U.S. Hwy 25 (276) also int. "Love Eats."
20737 Jan. 12, 1979	"	Flora Willis			William N. Batson, et al	1095	301		Lot 17 Hwy. 25 (Buncombe Rd.) Smythe St. & Parker Rd. "Monaghan Annex"
21162 Jan 17, 1979	"	S/A Babley E. Batson			Alma R. Batson	1095	521		Plot. Lot 5, Smythe St. also Lot 6
22655 Feb. 2, 1979	"	Babley Earl			Duke Power Company	1096	455		Right of Way
23375 Feb. 12, 1979	"	Alvin et al			George M. Stathakis	1096	783		Tract 1 Cor. Poinsett Hwy. + Hwy. 291
"	"	E. H. et al			" "	1096	783		
"	"	Claude Wendell			" "	1096	783		
"	"	Blanche			" "	1096	783		
24740 Feb 27, 1979	"	Ann Davis	Louis P. III et al		Wallace Daniel Bowen	1097	525		Lease and Option to Purchase 6 lots
"	"	Glenn Elliott	Virnie Ruth, et al		" "	1097	525		Monaghan Mills' Dec. II Lot 109 (17) Speed St. "Victor-
26025 Mar 12, 1979	"			Stanley	Mark Keith Stewart	1098	203		Lot Viewpoint Dr.
26447 Mar 15, 1979	"			Susan P.	Clifton E. Singleton et al	1098	561		
28376 Apr 2, 1979	"		M. H.		Kathleen R. Howard, et al	1099	679		8 Lots Cor. Rutherford Rd. + North Woodside Cir. also Lot 1 Rutherford Rd.
"	"		"		" "	1099	679		"Oakhurst" Butler Tr.
29519 Apr 11, 1979	"		Myrtle B.		William J. Batson	1100	301		Pl. Tract 5-6-7 Acs. Pelham Rd.

DIRECT or GRANTOR Index to Deeds - Greenville County, S. C.

(F1)

Open at Proper Tab according to First Letter or Letters of Name and refer to Buff Sub-Index sheet for page reference.

KEYS PRINTING CO., GREENVILLE, S. C.

FILE NUMBER DATE OF RECORD	GRANTORS FAMILY NAMES	GIVEN NAMES ABCDEFGH	GIVEN NAMES IJKLMNO	GIVEN NAMES PQRSTUVWXYZ	GRANTEES	BOOK	PAGE	No. of Acres	BRIEF DESCRIPTION, LOCATION, ETC. (Not Warranted)
30950 Apr 24, 1979	Batson	Flores Lee	etal	James N.	Moody J. Benson	1101	150	1	Acres White Horse Rd. Bates Tp.
32705 May 9, 1979	"	Elliott			Metropolitan Sewer Subdistrict	1102	135		Right-of-Way (P. 25-3-24)
32698 May 9, 1979	"	Frances S.			Barry R. Batson	1102	59		Blk. 6 "Stone Ests." Lot 12 + 13 + pt. Lot 14 Druid St.
35985 June 5, 1979	"	Frances S.			Barry R. Batson	Re-Record 1104	95		Blk. 6 "Stone Ests." for orig. in Blk 1102-59 Lots 12 + 13 + pt. Lot 14 Druid St.
36939 June 13, 1979	"		etal	Leroy C.	H. S. Rosamond, et al	1104	684	.16	Acres Pedletter Rd.
39040 June 29, 1979	"	Harold H.			Jessie S. Batson	1105	816		Pt. Lots 1 + 2 Agnew Ave.
443 July 5, 1979	"	Earline			Metropolitan Sewer Subd.	1106	225		Right of Way (P 7-1-4)
945 July 10, 1979	"	Bobby E.			Southern Bell Telephone + Telegraph Co.	1106	461		Right of Way Easement Mobile Home Ests.
1757 July 16, 1979	"	Herman E.	+	Ruby J.	Gordon E. Mann	1106	790		Lot 3 Tammy Trail "Cherokee"
1790 July 17, 1979	"	Blanche etal			Ray Batson	1106	820		Lot Little Texas Rd.
" " 3310	"	Estelle			" "	1106	820		
July 30, 1979 4876	"			etal Dyble H.	David Hammond Bailey	1108	148		Lot 5 Elaine Drive Seasons
Aug. 3, 1979 4875	"	Edna M.	+	W. Smith	Floyd S. Burnett, et al	1109	12		Lot 3 Fairway Ln. "Four Seasons"
Aug. 7, 1979 5408	"	Edna M.	+	W. Smith	Floyd S. Burnett, et al	1109	13		Lot 4 Fairway Ln. "Four Seasons" Bates Tp.
Aug. 15, 1979 5989	"	Danny			Arnold W. Feld, et al	1109	407		Lot 6 on Bateson Rd. + Agnew Ave. Farms "Hantt Tp"
Aug. 20, 1979	"	Cornelia C.			Martha Crenshaw Burnett	1109	727		Pt. Lot 36 Oakvale Rd. "Cherokee"

DIRECT or GRANTOR Index to Deeds — Greenville County, S. C.

☞ Open at Proper Tab according to First Letter or Letters of Name and refer to Buff Sub-Index sheet for page reference.

KEYS PRINTING CO., GREENVILLE, S. C.

(2)

FILE NUMBER DATE OF RECORD	GRANTORS FAMILY NAMES	GIVEN NAMES ABCDEFGHIJ	GIVEN NAMES JKLMNO	GIVEN NAMES PQRSTUVWXYZ	GRANTEES	BOOK	PAGE	No. of Acres	BRIEF DESCRIPTION, LOCATION, ETC. (Not Warranted)
6558 Aug. 23, 1979	Batson	Barbara M.			Thomas K. Graham Co. shc.	1110	4		"North Hills" Int. Lots 137 + 138 Parkwood Dr.
6747 Aug. 27, 1979	"	E. H.			J. M. Brown Vending	1110	147		Lot Hwy. 291 + Poinsett Hwy.
6761 Aug. 27, 1979	"	Flora Willis			Danny K. Batson, et al	1110	157	2.5	Acc. Batson Rd.
7603 Aug. 31, 1979	"	By Nat. Guardian Lucille A. Roseman Delora Kay Roseman, et al			Scott M. Sullivan, et al	1110	626		Grant Sp. Dec. B Lot 282 Deerfield Rd. "Woodfield" Sunset Hills
8810 Sept. 13, 1979	"	Formerly Lillie P. Boling Lillie P.			Blanche G. Robertson Co. shc.	1111	450		Lot 5 Paris Mt. Rd. "North"
9307 Sept. 17, 1979	"	Cecil Brown, et al			J. L. Rogers Engineering	1111	726	20.98	Acc. Old White Horse Rd.
10310 Sept. 26, 1979	"	David S.			Ira Joe Harris, et al	1112	235		Pl. Lot 6 + Lot 7 Jubler Mt. Rd. Seasons
10559 Sept. 27, 1979	"	Edna M.	+	W. Smith	Wilma S. King, et al	1112	390		Lot 8 Fairway Lane "The Four" also Int. 4 Parcels
11309 Oct. 3, 1979	"	B. T.			B. T. Batson, Jr.	1112	916		Tract #3 = 4.93 Acc. Old Buncombe Rd., "Lake Forest"
13330 Oct. 22, 1979	"	(Bessie Ruffern) Bessie R.	+	Michael Robert	Richard L. Snyder, et al	1113	989		Lot 78 + pt. Lot 79 Lake Fairfield Cleveland Sp.
14828 Nov. 1, 1979	"	Haines M., Jr.			Margaret Batson	1114	790		Int. 4.7 Acc. "Eagle Rock"
18692 Dec. 5, 1979	"	Bertha Mae Morrison et al			Myrtle Morrison M ^{rs} Hiff	1116	902		Tract 1 = 3.02 Acc. Also 0.01 Acc.
18691 Dec. 5, 1979	"	Bertha Mae Morrison et al			Myrtle Morrison M ^{rs} Hiff	1116	897		Tract 4 = 11.89 Acc. Also 0.09 Acc. Bates Sp.
18687 Dec. 5, 1979	"	Bertha Mae Morrison et al			Doris Morrison Thompson	1116	910		Tract 3 = 2.71 Acc. Morrison Dr. Also Bates Sp.
18832 Dec. 6, 1979	"	Margaret S.			Donald E. Mason et al	1116	977		Tract 2 = 6.54 Acc. Morrison Dr. City View Annex Lots 1, 2 + 2B Marion Rd.
19298 Dec. 12, 1979	"	Frances C. + L. J. III			Metropolitan Sewer Sub. Div.	1117	271		Right of way (P25-3-40 + 41)

DIRECT or GRANTOR Index to Deeds — Greenville County, S. C.

2

(37)

Open at Proper Tab according to First Letter or Letters of Name and refer to Buff Sub-Index sheet for page reference.

KEYS PRINTING CO., GREENVILLE, S. C.

FILE NUMBER DATE OF RECORD	GRANTORS FAMILY NAMES	GIVEN NAMES ABCDEFGHIJ	GIVEN NAMES JKLMNO	GIVEN NAMES PQRSTUVWXYZ	GRANTEES	BOOK	PAGE	No. of Acres	BRIEF DESCRIPTION, LOCATION, ETC. (Not Warranted)
32215 Jan 17, 1980	Batson	E. H.			Donald W. McCarter	1119	168		Lot C E. Perry Rd
24032 Feb. 6, 1980	"			at al W. M. Jr. et al	Duane Authority Western Carolina Regional	1120	216		Right of Way (503.3-1-24)
24342 Feb. 11, 1980	"	Indexed in Error See Bates Annie I. et al			Kenneth K. Emery	1120	327		Parcel
25274 Feb. 21, 1980	"	at al Elliott, Jr.			Taylor's Fire + Duane Dist.	1120	933		Right of Way (1-2.1-1-4)
"	"	at al Dot W.			" " " "	1120	933		
25404 Feb. 22, 1980	"			Teresa S.	William S. Batson	1121	3		"Mann" Pt. lot 7 Staradale Cir. Staradale
29065 Apr. 1, 1980	"	CANCELLED Judy H. Hise REGISTER OF DEEDS	5-4-99	# 38575	Sat BK 208-641				Real Prop Agree
"	"	CANCELLED Judy H. Hise REGISTER OF DEEDS	5-4-99	# 38575	Sat BK 208-641	1123	212		
"	"			Martha J. et al	" " "	1123	212		
30249 Apr. 14, 1980	"	B. L. Jr.	&	Syble H.	Richard N. Lewis et al	1123	858		Lot 6 Brockman Ave.
31082 Apr. 21, 1980	"	B. Tom Jr. & Margie M.		et al	B. Tom Batson, Jr. et al	1124	400		Int. lots 19+21 Blk H. Park Place also int. water rights
31096 Apr. 22, 1980	"	Wox & Irene		et al	Rolf R. Schmitt et al	1124	412	24.30	acres, Crooze River Chick Sps. Sp. Park Place
31084 Apr. 22, 1980	"	B. Tom Jr. & Margie M.		et al	Dreugh R. Ewins et al	1124	425		Int. Lots 20+22 Ordway St. (502 Paissett Hwy)
31084 Apr. 22, 1980	"	B. Tom Jr. & Margie M.		et al	Dreugh R. Ewins et al	1124	426		Int. Lot 1 Park Place Blk D
32756 May 9, 1980	"	E. H.			William R. Turner et al	1125	481		Lot "B" E. Perry Rd.
33319 May 15, 1980	"			Willie B.	Clyde H. Jones	1125	858		General Power of attorney

(over)

DIRECT or GRANTOR Index to Deeds — Greenville County, S. C.

Open at Proper Tab according to First Letter or Letters of Name and refer to Buff Sub-Index sheet for page reference.

KEYS PRINTING CO., GREENVILLE, S. C.

(4)

FILE NUMBER DATE OF RECORD	GRANTORS FAMILY NAMES	GIVEN NAMES ABCDEFGH	GIVEN NAMES IJKLMNO	GIVEN NAMES PQRSTUVWXYZ	GRANTEES	BOOK	PAGE	No. of Acres	BRIEF DESCRIPTION, LOCATION, ETC. (Not Warranted)
34138 May 26, 1980	Batson			Liguora, Inc. et al	Secretary of State	1126	364	}	Articles of Amendment to Articles of Inc - now Howard Liguora, Inc. formerly Batson Liguora, Inc.
"	"			"	"	1126	364		
34701 Jan 2, 1980	"			Alvin J. et al	Fairway Ford, Inc.	1126	842	}	Lots 5 & 6 Buxcombe Rd.
"	"			David C. et al	"	1126	842		
35557 June 12, 1980	"			H. Elliott et al	Fidelity Fed. S. & S. Assn.	1127	342	}	Lot 63 Augusta St. "Crescent Terrace"
"	"			Phyllis et al Dalley	"	1127	342		
35556 June 12, 1980	"			H. Elliott et al	Fid. Fed. S. & S. Assn.	1127	345	}	Augusta St. "Crescent Terrace" Parcel 1 Capers St. Parcel 2 Oaks"
3714 June 30, 1980	"			Alma Jean et al	Mack Vermont Clark	1128	442		
2067 July 23, 1980	"			H. Elliott et al	Fid. Fed. S. & S. Assn.	1129	714	}	Lot 97 "Crescent Terrace" Salphin Dr.
4200 Aug. 12, 1980	"			M. H.	Dorothy B. Epps	1130	990		
4111 Aug. 12, 1980	"			Brown et al	David L. Pearce	1130	983	}	18 Acres Old White Horse Rd. Laurens Rd. (Hwy 276) Mauldin Int. lots 9, 10 & strip Greenville -
5773 Aug. 25, 1980	"			F/K/A Laura Elizabeth New	Milton Trotter	1131	898		
6015 Aug. 27, 1980	"			F/K/A Frances A. Dillard	Elgin Batson	1132	17	}	Int lot Keely Ferry Rd. Fairview Tp.
6011 Aug. 27, 1980	"			Frances A.	Frances A. Batson	1132	20		
6278 Aug. 28, 1980	"			Elgin et al	Jack T. Cordell et al	1132	179	}	Int lot 3 Poinsett Hwy Paris Mt. Tp. Anderson St. Highland also Pt. lot 96 Int. lot 95 East King St. (Somerset St)
covered				Brenda C.					

DIRECT or GRANTOR Index to Deeds — Greenville County, S. C.

(H1)

Open at Proper Tab according to First Letter or Letters of Name and refer to Buff Sub-Index sheet for page reference.

KEYS PRINTING CO., GREENVILLE, S. C.

FILE NUMBER DATE OF RECORD	GRANTORS FAMILY NAMES	GIVEN NAMES ABCDEFGH	GIVEN NAMES IJKLMNO	GIVEN NAMES PQRSTUVWXYZ	GRANTEES	BOOK	PAGE	No. of Acres	BRIEF DESCRIPTION, LOCATION, ETC. (Not Warranted)
7549 Sept. 9, 1980	Batson			^{etal} Tula P.	Robert E. Bishop, ^{etal}	1132	849		Lot 16 Oak Forest Dr. "Oak Forest"
7584 Sept. 9, 1980	"	E. H. Indiv + Jo.			Elizabeth W. Jones St. Ralph Bailey ^{etal}	1132	872		Lot B East Perry Rd. Paris Mt. Tp.
7713 Sept. 10, 1980	"	H. Elliott & Louis P. Jr.		^{etal}	Ralph Bailey Jr. Indiv + Jr.	1133	87	}	Amendment to Trust Agreement and assignment of Interest. for see Deed Bk 819 Pg. 113 "Plaza" Mauldin Lot 4 Winchester Ct. "Oak Tree"
" "	"	"	"	"	" " " "	1133	87		
8858 Sept. 19, 1980	"	Barry R. Barry R. Indiv + Jo.	10-23-81 #10218		^{2 Pts.} Mauldin Properties, S.J. 82 75-10014	1133	825		
9242 Sep. 23, 1980	"	Barry R. Indiv + Jo.		Judy A. + William H.	The Bank of New	1134	37		Real Prop. Agree.
11967 Oct. 16, 1980	"	Alvin F.			R. S. League	1135	562		Int lot Hwy 25
12314 Oct. 20, 1980	"		N/K/A Tula Mae B. McElurry		Tula Mae B. Grover F. Bishop ^{etal}	1135	827		Lot woodland Dr. Paris Mt. Tp.
13071 Oct. 27, 1980	"				William F. Lance Enterprises Scherv. Authority	1136	168	6.7 acs = Pt.	tract 5 Pelham Rd. for orig see Deed Bk 1120 Pg. 216
14809 Nov. 12, 1980	"				W. M. J. ^{Inc.} ^{etal} Western Carolina Regional 5-22-85 #35394.1-Bk. 89-14090	1137	217		Right-of-Way 503.3-1-24
15110 Nov. 17, 1980	"	Annette C.	Ann S. Indiv + Jo.		Bank of Graham Rent	1137	422		Real Prop. Agree.
16034 Nov. 25, 1980	"		James Gary		Duke Power Co.	1137	926		Right of way Gville Tp.
16383 Dec. 1, 1980	"		Jones		Ethel Hale	1138	110		Pt. lot 19 Mill St. Ave mill (Extr.)
19428 Jan 5, 1981	"			Stanley	Janmie Kirksey, Sr. ^{etal}	1140	137		Lot 3 St. Claire St (Hampton ave.)
19602 Jan 6, 1981	"	Louis West ^{etal}			Ward S. Stone Jr.	1140	287	}	Lot 11 Rowley St. Stone Road Co. Sec. 11.
" "	"	Dawn Elizabeth			" " " "	1140	287		

DIRECT or GRANTOR Index to Real Estate Deeds -- Greenville County, S. C.

☛ Open at Proper Tab according to First Letter or Letters of Name and refer to Buff Sub-Index sheet for page reference.

(I)

REYS PRINTING CO., GREENVILLE, S. C.

FILE NUMBER DATE OF RECORD	GRANTORS FAMILY NAMES	GIVEN NAMES ABCDEFGH	GIVEN NAMES IJKLMNO	GIVEN NAMES PQRSTUVWXYZ	GRANTEES	BOOK	PAGE	No. OF ACRES	BRIEF DESCRIPTION, LOCATION, ETC. (NOT WARRANTED)
19710									Consecutive Deed
Jan 7, 1981 20339	Batson	E. H.			William R. Turner, etal Sewer Authority	1140	352		Deed Blk. 1125 Pg. 481 Lot A, E. Perry Rd. For orig. use
Jan 14, 1981 20549	"			W. M. G. etal Inc.	Western Carolina Regional	1140	756		Right of Way (503.3-1-24.0) Seasons"
Jan 16, 1981 20547	"	Edna M.	♀	W. Smith	John H. Lawless, etal	1141	68		Lot 10 Fairway Lane, "The Four Seasons"
Jan 16, 1981 21121	"	Edna M.	♀	W. Smith	John H. Lawless, etal	1140	927		Lot 9 Fairway Lane "The Four Seasons"
Jan 22, 1981 24253	"	Flora W.			James Gary Batson	1141	387		Lot Batson Rd. Batson Sp.
Feb 27, 1981 26502	"	Flora Willis			James W. Vaughn	1143	430		2 ^d Rest Lot 43 M ^e Chester St. Batson Sp.
Mar 23, 1981 26433	"		Kate		Laurens Electric Cooperative Inc. etal	1144	856		Right of way Easement (Cattlemoore) Sville
Mar 23, 1981 26861	"	Berry R. etal			Timothy D. Faulkner	1144	813		Lot 35 Tollgate Ct. "The Cedars"
Mar 26, 1981 28166	"		James Gary		Richard J. Batey, etal	1145	90		Lot Hill Top Dr.
Apr 7, 1981	"			Ruthel etal	Lynn Thomas, etal	1145	847		Lot Phillip's Trail
" "	"			Ruby etal	" " "	1145	847		
32358	"			etal					Chick Spgs. Tp.
May 20, 1981 33745	"		Laura New		James A. Leppard a S.C. Gen. Pte.	1148	487		Quit Claim Deed Lot 9 Mooney Rd.
June 4, 1981 35097	"	Haliburton C.			Cedar Lane Properties	1149	352		Pt lot 2 Cedar Lane Rd. Heavy "Park Place" Blk. H
June 18, 1981 2903	"	B. Jim & Margie M.		etal	G. J. Bruce	1150	220		Lots 19 & 21 (5509 & 5511) Pointsett
July 31, 1981 4699	"		Melrose L.M.	Ruby R.	South Carolina Nat'l Bank	1152	855		Real Prop agree Sp. also mt. lot
Aug 20, 1981	"	Elgin			Frances A. Batson	1153	857		Mt. Inst. reedy Ferry Rd. Fairview

DIRECT or GRANTOR Index to Real Estate Deeds -- Greenville County, S. C.

(11)

Open at Proper Tab according to First Letter or Letters of
Name and refer to Buff Sub-Index sheet for page reference.

KEYS PRINTING CO., GREENVILLE, S. C.

FILE NUMBER DATE OF RECORD	GRANTORS FAMILY NAMES	GIVEN NAMES ABCDEFGHIH	GIVEN NAMES IJKLMNO	GIVEN NAMES PQRSTUVWXYZ	GRANTEES	BOOK	PAGE	NO. OF ACRES	BRIEF DESCRIPTION, LOCATION, ETC. (NOT WARRANTED)
4700 Aug 20, 1981	Batson	Frances A.			Elgin Batson	1153	860		Paris mt. Sp. Mt. Lot 3 New Buncombe Rd.
6229 Sept 8, 1981	"	Alvin J. et al			William Cox, et al	1154	730		Lot 53 Grandview Cir Grand View Hgts.
" "	"	David C. et al			" " "	1154	730		
6597 Sept 11, 1981	"		Laura New		Alfred S. New, Sr.	1154	982		Power of attorney Cleveland Sp.
6603 Sept 11, 1981	"			Ray B.	John C. Jarard, Sr.	1154	926		Mt. O. 8 acres Trapp Rd. Meadow Rd.
7139 Sept 17, 1981	"	Alvin F.			H. W. Thomason	1155	256	0.73	acres SC Hwy 253 + Grace Locust Rd. Highland Sp.
7140 Sept 19, 1981	"		Jones		Alvin J. Batson	1155	263		1 acre, Old State Rd. + Seignville - Paris mt. Sp.
7781 Sept 25, 1981	"	Claude		Ray	Josiah Frank Brown et al	1155	791		Pt. Tract 4 also Easement
8682 Oct 6, 1981	"		Joe E.		Mary P. Batson	1156	355		Power of attorney Creek Hill
9414 Oct 14, 1981	"	Callie B.			Arlean S. Hawkins et al	1156	736		Lot 8 mt. Zion St. Richland
10635 Oct 29, 1981	Batson's	Big Buy Inc.			Cullins Music Co. Inc	1157	525		Coin Machine Agreement Park
11623 Nov 10, 1981	Batson			Thelma et al	Gregory J. Weldon, et al Cambellton, et al	1158	98		Mt. lot 4 Perry Rd. "Sona Pucci Paris Point" "Charmont Ridge"
11855 Nov 12, 1981	Batson	Eva B. Espe. et al			First Baptist Church of New	1158	229		Pt. Tract 15: 2.73 acres Union Point A2
12100 Nov 16, 1981	Batson	E. H.			William R. Turner, et al	1158	401		Lot "D" E. Perry Rd. Paris mt. Sp. Estate
13252 Dec 2, 1981	Batson	Donald E.		Sandra L.	Elizabeth Schultz Store et al	1159	59		Lot 115 Newtonmore Rd. "Del Norte"
13492 Dec 7, 1981	Batson		Jean J. et al		Ruby C. Irwin	1159	191		Mt. lot 3 New St.

DIRECT or GRANTOR Index to Deeds — Greenville County, S. C.

☞ Open at Proper Tab according to First Letter or Letters of Name and refer to Buff Sub-Index sheet for page reference.

KEYS PRINTING CO., GREENVILLE, S. C.

(J)

FILE NUMBER DATE OF RECORD	GRANTORS FAMILY NAMES	GIVEN NAMES ABCDEFGH	GIVEN NAMES IJKLMNO	GIVEN NAMES PQRSTUVWXYZ	GRANTEES	BOOK	PAGE	No. of Acres	BRIEF DESCRIPTION, LOCATION, ETC. (Not Warranted)
15640 Jan 7, 1982	Batson	Flora W.			_____	1160	768		Affidavit
15641 Jan 7, 1982	Batson	Flora W.			David L. Batson, et al	1160	742	3.2	acres State Park Rd.
16303 Jan 19, 1982	Batson	Frances A.			Jimmy L. Blackwell	1161	226	1.86	acres Neely Ferry Rd Fairview Sp.
19091 Feb 25, 1982	Batson		Nora		Myrtle Batson	1162	954	1	acre = Lot C
19561 Mar 2, 1982	Batson	Frankie P.		Stephen M.	Robert J. Thompson	1163	264	13.47	Paris Mt. Sp. Less Parts acres = Tract 2 ME Elhoney Rd
19572 Mar 2, 1982	Batson		James C.		Gladys I. Batson	1163	275		easement Int. lot 51 Rogers Ave. also:
20586 Mar 15, 1982	Batson	Bertha Mae			Myrtle Morrison McShiff	1163	858		attorney General Durable Power of
21444 Mar 25, 1982	Batson		Leroy C.		Alfred G. New Admin.	1164	377		4 parcels, Less Pt.
22536 Apr 8, 1982	Batson	Donald E.		Sandra L.	Carolina Ted S. + Lane	1165	134		Real Property Agreement
22981 Apr 14, 1982	Batson			Mattie B. Waddell S.P.	Carl L. Echols	1165	355	5	acres Settlement Rd.
23096 Apr 16, 1982	Batson	Bertha E.			Dois B. Rhoden	1165	431		Part "Park" Lot 31 Berkley Ave. "Franklin"
23579 Apr 22, 1982	Batson	Eugene			Marvin J. Batson et al	1165	740	2.1	acres
26684 May 31, 1982	Batson	Blanche L.			Barbara Jean Batson	1167	778		By 967 Lot, See Orig see Deed Bk 1040
29222 June 29, 1982	Batson			Earl Ronald	Blanche Langley Batson	1169	359		Life Estate Int. Tract
29221 June 29, 1982	Batson			Ray B.	James A. Gilbert	1169	360		Pt. Tract 2 = 15 acres Bates Sp.
29452 June 30, 1982	Batson		Judy		Robert M. Alexander et al	1169	474		Judson Mills Lot 2? South Ave. + Fifth St. Sect

DIRECT or GRANTOR Index to Deeds — Greenville County, S. C.

(J1)

Open at Proper Tab according to First Letter or Letters of Name and refer to Buff Sub-Index sheet for page reference.

KEYS PRINTING CO., GREENVILLE, S. C.

FILE NUMBER DATE OF RECORD	GRANTORS FAMILY NAMES	GIVEN NAMES ABCDEFGH	GIVEN NAMES IJKLMNO	GIVEN NAMES PQRSTUVWXYZ	GRANTEES	BOOK	PAGE	No. of Acres	BRIEF DESCRIPTION, LOCATION, ETC. (Not Warranted)
1098 July 15, 1982	Batson		M. G.		Larry Miles Batson ^{etal}	1170	125		Life Est. Reserved Lot 1 Rockview Dr. + Beuncombe Rd. also 5 acres Club View Dr. Pines Mt. Sp
" "	"		"		" " "	1170	125		Hills" Lot 33 Ridgewood Dr. "Vista"
2296 July 29, 1982	"			W. Q.	Mildred C. Batson	1170	888		Int lot 4 Alabama ave.
2621 Aug 2, 1982	"		Lester N.		Mary B. Batson	1171	283		Power of attorney Sec A Woodfielde Court Sp. Lot 221 + pt lot 220-A Forkall Rd.
4572 Aug 24, 1982	"		M. G.		W. Smith Batson ^{etal}	1172	669		
5127 Aug 31, 1982	"		Miles de Leon		Louise L Batson	1173	80		
6497 Sept. 15, 1982	"			W. Mann	Stephen M. Batson ^{etal}	1173	871	.56	acres Bates Sp.
6709 Sept 17, 1982	"	Mrs. Alister Edna	+	Smith Waddy	Hoke Waddy Batson ^{etal}	1174	209		Power of attorney
6995 Sept 21, 1982	"	H. Elliott, Trustee			Rogin Hugh Stone ^{etal}	1174	305		Lot Dud BK 1165 Page 355 5 acres Settlement Rd. for orig see Marietta Lot Elliotts Dr. F. J. J. Rd
7330 Sept. 24, 1982	"			S. P.	Carl R. Echols	1174	528	5	
8577 Oct. 1, 1982	"				Lindsay B. Baker ^{etal}	1175	726		
8688 Oct. 6, 1982	"				Wm. K. Ester ^{etal}	1175	430		Lot 2000 Hwy 276 Bates Sp. Marietta
9213 Oct. 15, 1982	"				Carrie B. Batson	1175	762		Lot U.S. Hwy. 276 Bates Sp. Marietta
9214 Oct. 15, 1982	"				Wilma P. Baker	1175	763		Lot U.S. Hwy. 276 Bates Sp. Marietta
10570 Nov. 1, 1982	"				Flora B. Styles ^{etal}	1176	432		Lot McElhenny Rd. Int. Lot Gen. Hwy. (276) also Town
10762 Nov. 2, 1982	"				Guillermo E. McCormick	1176	490		Unit 11 Stanley Dr. "Harbor"

DIRECT or GRANTOR Index to Deeds — Greenville County, S. C.

Open at Proper Tab according to First Letter or Letters of Name and refer to Buff Sub-Index sheet for page reference.

KEYS PRINTING CO., GREENVILLE, S. C.

(K)

FILE NUMBER DATE OF RECORD	GRANTORS FAMILY NAMES	GIVEN NAMES ABCDEFGH	GIVEN NAMES IJKLMNO	GIVEN NAMES PQRSTUVWXYZ	GRANTEES	BOOK	PAGE	No. of Acres	BRIEF DESCRIPTION, LOCATION, ETC. (Not Warranted)
10796 Nov 3, 1982	Batson			Leroy ^{etal}	Clyde S. Bayne ^{etal}	1176	546		15 acres Bates Tp.
12394 Nov 22, 1982	"	Carrie B.			Patricia H. Baker	1177	593		Lot 2 Baker Cir. Bates Tp.
12396 Nov 22, 1982	"	Debra R.	&	Randy L.	Cynthia D. Hill	1177	595		Dec. 2 S'ville Austin Tp. Lot 109 Sparrowwood St. Westwood "
15855 Dec 30, 1982	"			Rhodan W.	Sarah E. Batson	1179	884		Int. lot Burncombe Rd. and Willie St.
16668 Jan 7, 1983	"			Ornie ^{etal}	City of Travelers Rest	1180	555		Street Dedication, Love Dr. Hwy. Prop. Reg.
16854 Jan 10, 1983	"	David Lee			Thomas C. Clay	1180	599		Unit # A-2 Middleton Place
17784 Jan 20, 1983	"	Bessie M ^e Cauley			Charles A. Batson	1181	147		General Powers of attorney Ledbetter Rd. & Manly Rd.
18404 Jan 27, 1983	"			Leroy C.	Myra B. Cester	1181	460		Mt. 7.66 acs Bates Tp. also .50 acs
19033 Feb 2, 1983	"			James L.	Jessie B. Batson ^{etal}	1181	845	5.45	acs. North Parker Rd.
21394 Feb 28, 1983	"				Ray ^{etal}	1183	337	0.73	acs. View Drive Circle Travelers Rest
" "	"			Sylvia ^{etal}	" " "	1183	337		
23045 Mar 15, 1983	"			Stanley	Maudie H. Crain ^{etal}	1184	372		Lot 271 Clarendon Ave.
23287 Mar 16, 1983	"	Alvin J.			Edward P. Heent ^{etal}	1184	586	1	acre Green Hwy. Cleveland Tp.
24028 Mar 23, 1983	"				Tula Pauline ^{etal}	1184	888	1.29	acs. Paris Mt. Tp.
27526 Apr 21, 1983	"	Doris West ^{etal}			Ricky Junior Motis ^{etal}	1186	815		Lot 305
28553 Apr 29, 1983	"			Oil Co. Inc.	Alvin J. Batson ^{etal}	1187	399		2 Parcels

DIRECT or GRANTOR Index to Deeds — Greenville County, S. C.

(K1)

Open at Proper Tab according to First Letter or Letters of Name and refer to Buff Sub-Index sheet for page reference.

KEYS PRINTING CO., GREENVILLE, S. C.

FILE NUMBER DATE OF RECORD	GRANTORS FAMILY NAMES	GIVEN NAMES ABCDEFGHIJ	GIVEN NAMES JKLMNO	GIVEN NAMES PQRSTUVWXYZ	GRANTEES	BOOK	PAGE	No. of Acres	BRIEF DESCRIPTION, LOCATION, ETC. (Not Warranted)
33092 June 2, 1983	Batson	Alvin F.		Trustee	Bible Baptist Church	1189	825	1	Locust Rd, Highland, Tp. Acre Old State + Tigerville -
34396 June 17, 1983	"			Master W. Daniel Harbough Martha Joyce	Associates Financial	1190	681		Lot 10
997 July 11, 1983	"			Sarah E.	Rhodan D. Batson	1192	39		Estates Also Pt 18 Int Lot 17 Courtsey Cr. Casma Loma
1089 July 11, 1983	"	Frances A.			Frances Ann A. Dillard	1192	58		Lot Neely Terry Rd. Fairview Sp.
1382 July 13, 1983	"	Helen E.			Dorothy Batson ^{et al}	1192	232		2 tracts, Bates Sp., also R/W
1378 July 13, 1983	"	Dorothy + Marion et al			Helen E. Batson	1192	246	} 1 1/2	Acres, Sheer Hwy., Bates Sp. Also: R/W
1378 July 13, 1983	"	Lewis et al			" " "	1192	246		
5666 Aug 17, 1983	"	Byrd H. + Kenneth J. et al			Gary E. Turner ^{et al}	1194	565		Young St Sango Soudi Villa pt lot 5 Cr. D. Franklin Rd +
14678 Nov 3, 1983	"			Jane H. Mace et al	Charles D. Wilson et al	1199	829		Int lot Heidman Rd O'Neal Sp.
15066 Nov 8, 1983	"			Phillip D.	Louis P. Batson III	1200	139		Power of attorney
15065 Nov 8, 1983	"			Louis P. Jr.	Louis P. Batson III	1200	145		Power of attorney
16157 Nov 17, 1983	"	Edna M.		W. Smith	Hoke Waddy Batson ^{et al}	1200	745		plus lots 2, 3, 9 + 10 North Meadow Hgt lots 1, 11, 12 Old Town Seaside
18660 Dec 12, 1983	"	Andrew + Louis P. III + Vivian Ruth et al			Wallace Daniel	1202	253	} 5	lots Brasletts Rd. Also lot 17 Goldfield St
"	"	Glenn Elliott et al			" "	1202	253		
20431 Dec 29, 1983	"			James Harry	Julia R. Batson	1203	412		Lot 10 + pt 11 Bates Sp.
20431 Dec 29, 1983	"			James Harry	Julia R. Batson	1203	413		pt lot 11 Bates Sp.

DIRECT or GRANTOR Index to Deeds — Greenville County, S. C.

()

Open at Proper Tab according to First Letter or Letters of Name and refer to Buff Sub-Index sheet for page reference.

(L)

KEYS PRINTING CO., GREENVILLE, S. C.

FILE NUMBER DATE OF RECORD	GRANTORS FAMILY NAMES	GIVEN NAMES ABCDEFGH	GIVEN NAMES IJKLMNO	GIVEN NAMES PQRSTUVWXYZ	GRANTEES	BOOK	PAGE	No. of Acres	BRIEF DESCRIPTION, LOCATION, ETC. (Not Warranted)
20431 Dec 29, 1983	Batson				James Henry Julia B. Batson	1203	414	1/2	ac. pt. lot 11 Batson Sp.
20551 Dec 30, 1983	"				John P. Jr. Robert A. Clay Jr.	1203	568		Sub Co. Crescent Ave + Capen
20134 Jan 3, 1984	"	Edna M +		W. Smith	Mickey Foster et al	1203	645		Sub 5 Fairway Ln The Four Seasons
21857 Jan 13, 1984	"	Claude Butler	etc		Ray Batson	1204	331		Sub State Pl. Rd.
"	"	Estelle J	etc		" "	1204	331		
23310 Jan 27, 1984	"			Michael R.	Perpetual Ind. S+L. Assoc.	1205	256		Sub 3.06 ac. Myrtle Ct. Rd.
23257 Jan 27, 1984	"			James H. Moore et al	Etta J. Hindman	1205	247		Sub. 89 ac
25131 Feb 15, 1984	"	Edward J. + James C.			Marie A. Batson	1206	338		Sub lot 109 East Lynne Addition
25801 Feb 22, 1984	"			Amie P. et al	Ruby Lee P. Stamey	1206	681		Tract 2 Trammel Bridge Rd.
25800 Feb 22, 1984	"			Amie P. et al	William A. Parnell	1206	682		Tract 6 Trammel Bridge Rd.
25799 Feb 22, 1984	"			Amie P. et al	James R. Parnell	1206	683		Tract 4 Trammel Bridge Rd.
25796 Feb 22, 1984	"			Amie P. et al	Gloria Stamey et al	1206	688	1.16	Acres Trammel Bridge Rd.
25863 Feb 22, 1984	"			Amie P. et al	Sharon E. Parnell	1206	679		Tract 1 Trammel Bridge Rd.
25802 Feb 22, 1984	"			Amie P. et al	Sharon E. Parnell	1206	680		Tract 5 Trammel Bridge Rd.
27573 Mar 8, 1984	"	Charles R		Julia + Ernestine + Willie Mae	Robert J. Thompson	1207	718	43	ac. McElhenny Rd. Batson Sp.

over

DIRECT or GRANTOR Index to Deeds - Greenville County, S. C.

(L1)

Open at Proper Tab according to First Letter or Letters of Name and refer to Buff Sub-Index sheet for page reference.

KEYS PRINTING CO., GREENVILLE, S. C.

()

FILE NUMBER DATE OF RECORD	GRANTORS FAMILY NAMES	GIVEN NAMES ABCDEFGH	GIVEN NAMES IJKLMNO	GIVEN NAMES PQRSTUWXYZ	GRANTEES	BOOK	PAGE	No. of Acres	BRIEF DESCRIPTION, LOCATION, ETC. (Not Warranted)
28947 March 1984	Batson				Elaine B. Alexander <i>etc</i>	1208	549	.25	ac. Bottom Rd.
3175 April 1984	"				Ada M. Gray <i>etc</i>	1210	262		Lot 3
32054 April 13 1984	"				Etta J. Hendman <i>etc</i>	1210	468	0.02	ac.
32362 Apr 17, 1984	"	Robert Ciment			John M. Johnson <i>etc</i>	1210	607	1.1	ac. O'Neal Sp.
"	"				" "	1210	607		
34068 May 1, 1984	"	Danny K		Neal William	Betonia J. <i>etc</i>	1211	655		Memorandum of Agreement of Lease Lot 74 + pts lot 75, Glen Cove
39719 June 15 1984	"			James D. W. Post Wilson	John A. Chapman <i>etc</i>	1215	73		Lot 19, Cumberland Ave "Fair Village" & Lot 47 beneath St. Johns Mill
405 July 3 1984	"			Vinda	Ray Lee Cook Jr. <i>etc</i>	1216	249		
3573 Aug 1, 1984	"	Dollie Elton		Raywell	Lewis C. Raywell <i>a Tenn. Corp</i>	1218	423		ac. Rutherford St.
4164 Aug 7 1984	"	Baylis W.		<i>etal</i>	Malone + Hyde Inc. <i>etc</i>	1218	797	1.614	
87148 Sept 14, 1984	"	David C			Bernard J. Dickell <i>etal</i>	1222	159		Post Lot 41, Brandwin Hts. Truvels Stardale Manor Pt Lot 7 Stardale Cir.
8927 Sept 20 1984	"			William L	Richard A. Rude <i>etc</i>	1222	277		
11198 Oct 12, 1984	"	St. Curtis			B. Russell Langley <i>etc</i>	1224	05		Lot 15 Parkside Dr. N. P. Noyte Jr. A.
"	"	Bernard J.			" "	1224	05		
11675 Oct 17 1984	"	Carolyn C			James K. Campbell	1224	214		Lot 27, O'Keefe Ave + north of Park Place
14921 Nov 16, 1984	"	Annellel			Ronald K. Palm	1226	239		Lot 1, IV Cr. First Ave

DIRECT or GRANTOR Index to Deeds — Greenville County, S. C.

Open at Proper Tab according to First Letter or Letters of Name and refer to Buff Sub-Index sheet for page reference.

(M)

FILE NUMBER DATE OF RECORD	GRANTORS FAMILY NAMES	GIVEN NAMES ABCDEFGH	GIVEN NAMES IJKLMNO	GIVEN NAMES PQRSTUWXYZ	GRANTEES	BOOK	PAGE	No. of Acres	BRIEF DESCRIPTION, LOCATION, ETC. (Not Warranted)
15493 Nov 21, 1984 17260	Batson	Dodson et al Carlin			G. Ray Turner et al	1226	940		James Cantelero Sub 7 also strip, Fred Maddox manilla
Dec 7, 1984 19524	"			Ruth	Wade Batson	1248	171		Sub 0.21 ac. Pampskintown Rd. Cedars Lane Gardens
Dec 3, 1984 19969	"		Leal Ray	Ronald E. et al	Ronda B. Jackson	1230	100		Int lot 70 Gardenia St
Jan 4, 1985	"		James W et al		Hubert L. Batson	1220	421	1.00	ac. Darby Rd O'Neil Sp.
	"		Lea		" "	1230	421		
Jan 20, 1985 21038	"		John Hill		Nettie B. Epps	1230	746	2.81	ac. Club View Dr.
Jan 15, 1985 23226	"		Julia R.		Martin J. Edwards et al	1231	85		Lot 5. Playa Luisi Playa Water
Feb 12, 1985 23972	"			Duncan	James N. Shipman et al	1232	730		Lot 16, Mellon St, Bate Sp. Mills Village Sec. 1
Feb 14, 1985 24145	"	Doris et al			David E. Dick et al	1232	858		Lot 24 Taylor St, Duncan
Feb 22, 1985 29148	"	David Doris Ann Hargis			Edward M. Dobbins et al	1233	539	.75	ac. Dubbs Mt. Rd. Estate, Sec. 1
Apr 1, 1985 29532	"	Doris Ann	Fields Jr.		Calvin S. Reid et al	1236	95		Lot 14 Beauclair Dr., Jenkins meadows
Apr 3, 1985 29575	"		Joseph	Rhonda J.	Stanley R. Douglas et al	1236	341		Lot 13, Mauldin Cir. Mauldin
Apr 3, 1985 30415	"			Ray	Carolyn Anderson	1236	356		Lot Little Texas Rd.
Apr 10, 1985 30852	"			W.M.	Barby Jernell	1236	942		Limited Power of Attorney
Apr 15, 1985 31460	"	Carrie B.			Patricia D. Baker	1237	205		Lot 2 Bate Rd, Manilla Bate Sp. Bate
Apr 19, 1985	"		Mam		Elizabeth D. Mann	1237	641		Int of lot 70 D. Love Dr. Lake

DIRECT or GRANTOR Index to Deeds — Greenville County, S. C.

(M)

Open at Proper Tab according to First Letter or Letters of Name and refer to Buff Sub-Index sheet for page reference.

()

FILE NUMBER DATE OF RECORD	GRANTORS FAMILY NAMES	GIVEN NAMES ABCDEFGHIJ	GIVEN NAMES JKLMNO	GIVEN NAMES PQRSTUVWXYZ	GRANTEES	BOOK	PAGE	No. of Acres	BRIEF DESCRIPTION, LOCATION, ETC. (Not Warranted)
32447 Apr 29, 1985	Batson	new Debra B. Whaley Debra			D. Chris Ingham et al	1238	123	1.00	ac.
32849 May 1, 1985	"	Alvin A. et al			Jordan V. Cantrell	1238	485		Lot 24 & 25 Saluda Sp. low H.W.'s
33299 May 3, 1985	"	David C.		S. De W.M. et al	J. Walter Prashier et al	1238	725		Lot 3 = 35 ac. Lindsey Lake
34234 May 14, 1985	"				Jack W. Wagner	1239	422		Bond for Title, Lot 43, Union Church
35038 May 20, 1985	"				Elizabeth H. Taylor	1239	887		Lot lot home Dr. Lane Estate
35411 May 22, 1985	"	Danny B.			Ralph Edward Lathin	1240	15		Lot to Wanchester et al. Oak Ine
35226 May 29, 1985	"			D.P.	Donald Salmasp Mahaffey et al	1239	934		Lot 5. Franklin Rd.
35325 May 22, 1985	"	Nathan			Dr. Day C. Harbit	1239	938	30	ac. (29.74 Apts) State Pl. Rd.
38592 June 18, 1985	"	Cathy et al			Phoenix/East Nery Corp	1242	70		Lot 178, A St. Sec 1
38593 June 27, 1985	"	Hosnie			Quinn B. Coker	1242	811		Lot 2 ac. Lot 164 ac. Bates Sp. also
324 July 1, 1985	"	Judy C + Ronald W.			James E. Sanders et al	1243	65		Lot 16, Woodhams D. Woodhams
4948 July 1, 1985	"	Carrie B.			Frank Howard Dehusk	1243	281		Bond for Title Lots 2, 3, 4 & 5 Bates Sp.
4947 Aug 12, 1985	"	Hate J.			Jessie May Jenkins et al	1246	318	1.2	ac. Bates Sp.
4947 Aug 12, 1985	"	Hate J.			Lewen J. Hendrix	1246	319	1.0	ac. Bates Sp.

DIRECT or GRANTOR Index to Deeds — Greenville County, S. C.

(N1) REG. U. S. PAT OFFICE *Chas McCott* County Indexes Since 1888 An Identifying Trade Mark

Open at Proper Tab according to First Letter or Letters of Name and refer to Buff Sub-Index sheet for page reference.

COTT FAMILY NAME INDEX No. 75 © 1949
MADE BY THE COTT INDEX COMPANY, COLUMBUS, OHIO
SOLD BY WALKER, EVANS & COGSWELL CO., CHARLESTON, S.C.

FILE NUMBER DATE OF RECORD	GRANTORS FAMILY NAMES	GIVEN NAMES ABCDEFGHIJ	GIVEN NAMES JKLMNO	GIVEN NAMES PQRSTUVWXYZ	GRANTEES	BOOK	PAGE	No. of Acres	BRIEF DESCRIPTION, LOCATION, ETC. (Not Warranted)
37969 May 16, 1986	Batson	<i>Edward</i>			<i>Margie B. Carson</i>	1266	498	0.49 ac.	
37968 May 16, 1986	"	<i>Edward</i>			<i>Richard E. Knighton</i>	1266	499	4.94 ac	Reserved water right
41049 June 9, 1986	"			<i>James + Paul O.</i>	<i>Richard B. Sanford</i>	1268	129		Parcel E. W. main st.
42677 June 19, 1986	"	<i>Bymaster W. Daniel yarbrough jr.</i>			<i>Sec of Housing + Urban</i>	1269	57		Lot 65 Shannon Terrace
317 Jul 2, 1986	"	<i>Waddy Lake</i>		<i>Rice + Phillip</i>	<i>Franklyn C. Allen</i>	1270	67		lots 10, 11 + 12 The Four Seasons
1974 Jul 15, 1986	"	<i>Bymaster W. Daniel yarbrough jr.</i>			<i>Donna A. Brown</i>	1271	64		Parcel 7 Blue Ridge Dr. Seno
2430 Jan 17, 1986	"	<i>Waddy Lake</i>		<i>Rice + Phillip</i>	<i>Timothy Wayne Maddin</i>	1271	298		Lot 9 "The Four Seasons"
3269 Jul 23, 1986	"			<i>James T. et al</i>	<i>Michael E. Southern</i>	1271	766	4.0 acs	Baller Rd.
5312 Aug 6, 1986	"	<i>Albert J.</i>			<i>Betty B. Chumley</i>	1272	801		Power of attorney
5841 Aug 11, 1986	"			<i>Nathan</i>	<i>Steven Dennis Danitt</i>	1272	124	5.0 ac.	State Park Ad.
5837 Aug 11, 1986	"			<i>Nathan</i>	<i>William B. Alexander</i>	1272	158	22.22 ac.	State Park Ad.
8476 Aug 23, 1986	"			<i>James L.</i>	<i>Jessie B. Batson</i>	1274	540		Lot 5.45 acs N. Parker Rd.
9827 Sept 8, 1986	"			<i>James Richard</i>	<i>John L. Durham</i>	1275	274		Parcel of Jonathan Foster Jr. I lots 12 + 13 Cr. W. Wrenbury Dr.
10402 Sept 11, 1986	"			<i>James Richard</i>	<i>John L. Durham</i>	1275	567	1.12 ac.	
10614 Sept 13, 1986	"	<i>Parcel 11 of James J. Batson</i>			<i>James Ronald Batson</i>	1275	669	.57 =	Parcel 3 Denville Highway Gordon St. Cardell #10
12119 Sept 24, 1986	"	<i>Bymaster W. Daniel yarbrough jr.</i>			<i>Sec of Housing + Urban</i>	1276	536		Lot 23 Cor Cornell Ct +

DIRECT or GRANTOR Index to Deeds — Greenville County, S. C.

REG. U. S. PAT OFFICE *Chem-Lette* County Indexes Since 1888 An Identifying Trade Mark

Open at Proper Tab according to First Letter or Letters of Name and refer to Buff Sub-Index sheet for page reference.

COTT FAMILY NAME INDEX No. 75 © 1949 MADE BY THE COTT INDEX COMPANY, COLUMBUS, OHIO SOLD BY PHOTO COPY SUPPLY, MAULDIN, S. C.


(0)

FILE NUMBER DATE OF RECORD	GRANTORS FAMILY NAMES	GIVEN NAMES ABCDEFGHIJ	GIVEN NAMES JKLMNO	GIVEN NAMES PQRSTUVWXYZ	GRANTEES	BOOK	PAGE	No. of Acres	BRIEF DESCRIPTION, LOCATION, ETC. (Not Warranted)
12493 Sept 26 1986 12742	Batson			<i>By master w. Daniel Garbarough jr. aka Wachovia Mtg Co.</i> Rally J.	James S. Potts	1276	730		Lot 6 Clarendon Ave
Oct 3 1986 20327	"			Jois H.	Thomas C. Jerritt	1277	430		Lot 9 Jimmy Trail
Nov 18 1986 20779	"			By master w. Daniel Garbarough jr.	Just Wachovia Mtg Co.	1281	39		Lot 5 Chick Sgs Sp.
Nov 20 1986 21442	"			By master w. Daniel Garbarough jr.	Sec 9 Housing & Urban Dev.	1281	258		Lot 36 Hill Top Av. Bates Sp
Nov 26 1986 24422	"			Thomas J. Wade	Friendship Baptist Church	1281	701	1.08 ac.	Lot 288
Dec 10 1986 25701	"			James J.	Dory P. Ward	1282	800	5.0 ac.	White Horse Rd. Ext.
Dec 18 1986 28274	"	Florence			Dreugh W. Batson	1282	602		Lot Int 4
Jan 5 1987 28401	"			Sheba H.	C.R. Wough	1285	625	1.96 ac.	Phillips Trail
Jan 6 1987 28400	"			James W.	Ruth B. Farmer	1285	741		Attorney General Durable power of
Jan 6 1987 31412	"			Lela J.	Ruth B. Farmer	1285	747		General Durable power of attorney
Jan 30 1987 31908	"	Carrie B.			Dan H. Batson	1287	529		Marietta parcel Hwy 276 Bates Sp.
Feb 3 1987 34459	"			Nathan J.	Claude C. Whaley Jr.	1287	707	2.606 ac.	
Feb 24 1987 34628	"			Andin + Exec Alice Payne	Chester E. Snyder Jr.	1288	979		Lot State Park Rd.
Feb 25 1987 35856	"			James William	James Ronald Batson	1289	40		Lot Chick Sgs Sp.
Mar 4 1987 37064	"			Dreugh W.	Hanks Ridge See one	1289	557		Restrictive Covenants
Mar 11 1987	"			Debbie	Bethel Calvary Baptist Church	1290	142		Lot 53 Sheward Forest

DIRECT or GRANTOR Index to Deeds — Greenville County, S. C.

(01)

REG. U. S. PAT. OFFICE *Chas McCott* County Indexes Since 1888 An Identifying Trade Mark

 Open at Proper Tab according to First Letter or Letters of Name and refer to Buff Sub-Index sheet for page reference.

COTT FAMILY NAME INDEX No. 75 © 1949
MADE BY THE COTT INDEX COMPANY, COLUMBUS, OHIO
SOLD BY PHOTO COPY SUPPLY, MAULDIN, S. C.

FILE NUMBER DATE OF RECORD	GRANTORS FAMILY NAMES	GIVEN NAMES ABCDEFGHIJ	GIVEN NAMES KLMNO	GIVEN NAMES PQRSTUVWXYZ	GRANTEES	BOOK	PAGE	No. of Acres	BRIEF DESCRIPTION, LOCATION, ETC. (Not Warranted)
38355 Mar 17, 1987	Batson	DBA Batson Properties David			DBA Holders Landing Fish Camp James McAdams	1290	647		Lease agreement see Deed Bk 1290 pg 647
38351 Mar 17, 1987	"	DBA Batson Properties John David			NCA South Carolina J. Brewster Sr.	1290	651		Assignment of lease for orig
40357 Mar 30, 1987	"	H. et al Nancy + Thomas		W.	The Smith Companies et al	1291	427		Lot 9 + pt lot 10 Wood Circle Hawks Ridge Se. one 2.62 ac. + 1.69 ac. also 0.23 ac.
47104 May 4, 1987	"	Draugh NKA Caroline B. Stewart			Curtis J. Waters	1293	963		
47932 May 7, 1987	"	Caroline M. et al			Julian David Jarleton et al	1294	309		Lot 19 Country Club Ests.
49427 May 14, 1987	"	Gwen O. By master w. Daniel Yarbrough Jr.			Charles S. Brown Jr. 553	1294	915		Lot 202 Buncombe Rd.
51116 May 27, 1987	"	Franklyn + William			American Fed Bank. et al	1295	864		2.5 ac. Chick Spr 2p.
54379 June 8, 1987	"	James T. et al			Albert N. Lucier	1296	956	2.0	acs. Baller Rd.
54883 June 10, 1987	"	Kate W. et al			Jessie Kay Drey	1297	112		Lot 8 Fair Hts
56570 June 19, 1987	"	Draugh H. West			Michael A. Dean	1297	768		Lots 1+2 Hawks Ridge Se F
58474 June 30, 1987	"	Lois H. et al			S. G. West Jr. et al	1298	620		Lot Buncombe st. also lot 6
59116 Jul 1, 1987	"	Draugh			Jerry W. Norris	1298	809		Tract 5 + 6 Hawks Ridge
61780 July 6, 1987	"	H. Elliott			Valley L. Batson	1299	461		prop Regener Unit 13 University Ridge Hwy Gantt Sp.
2015 July 13, 1987	"	Gwen O. et al			Evelyn B. Brock	1299	563	1.1	acs Dunham's Bridge Rd.
8290 Aug 7, 1987	"			et al Ruthie et al Ruby M	Claude L. Ward	1302	609		Lot Phillip Drive
"	"				"	1302	609		

DIRECT or GRANTOR Index to Deeds — Greenville County, S. C.

REG. U. S. PAT. OFFICE *Chas McCott* County Indexes Since 1888 An Identifying Trade Mark

Open at Proper Tab according to First Letter or Letters of Name and refer to Buff Sub-Index sheet for page reference.

COTT FAMILY NAME INDEX No. 75 © 1949 MADE BY THE COTT INDEX COMPANY, COLUMBUS, OHIO SOLD BY PHOTO COPY SUPPLY, MAULDIN, S. C.

(D)

FILE NUMBER DATE OF RECORD	GRANTORS FAMILY NAMES	GIVEN NAMES ABCDEFGHIJ	GIVEN NAMES JKLMNO	GIVEN NAMES PQRSTUVWXYZ	GRANTEES	BOOK	PAGE	No. of Acres	BRIEF DESCRIPTION, LOCATION, ETC. (Not Warranted)
8852 Aug 19, 1987	Batson		Kate W		Susan C. Hendrix	302	880		Set 6 Sec. 5 E Highland
8853 Aug 19, 1987	"		Kate W etc		Lois J. Brock	302	881		Set 32 Pecan Terrace Court
9343 Aug 24, 1987	"	Ernest Jackson			Louanda L. Hamm	303	186	2.5 ac.	0.5 ac. - 0.5 ac. 2p.
"	"	Hellen L.			"	303	186		
10768 Aug 31, 1987	"	Alvin F			Robert M. Batson	303	927		Set 21 + pt. lot 20 Highland Terrace
12658 Sept 11, 1987	"			W.M.	Mary L. Batson	304	835		Power of attorney
12996 Sept 14, 1987	"		Bate W		Susan J. Hendrix	305	28		Set 6 Clarence Ave
14799 Sept 25, 1987	"	KA Laura N. Rainey			Paul W. Rainey Sr.	305	888		Johnson Dr. (Water) Hills Set dot 126 Cr Alice Starr + Seasons Sub.
18754 Oct 21, 1987	"	Hoke Waddy +		Phillip Luce	Michael A. Burgess, et al	308	382		Set 8 Fairway Lane, Four Rest
19702 Oct 27, 1987	"		H Myrtle		Joseph W. Batson	308	927		Set Alice App Sim, Traveler
19703 Oct 27, 1987	"		H Myrtle		Joseph W. Batson	308	928		Set lot 3
19704 Oct 27, 1987	"		H Myrtle		Joseph W. Batson	308	929		Set lot C
20023 Oct 29, 1987	"	Waddy Hoke		Phillip A.	Harold J. Hankins	309	110		Set 10 North Meadows Gate
20622 Oct 29, 1987	"	Waddy Hoke		Phillip A.	Harold J. Hankins	309	111		Set 9 North Meadows Gate
21661 Nov 9, 1987	"	M Lawson			Mary W. Batson	309	973		Set lot 112 Sycamore Dr. Est. 1/2
26420 Dec 7, 1987	"		Irene M		Jan Batson Childer	312	191		Power of attorney

DIRECT or GRANTOR Index to Deeds — Greenville County, S. C.

(P 1)

REG. U. S. PAT OFFICE *Chris McCott* County Indexes Since 1888 An Identifying Trade Mark

Open at Proper Tab according to First Letter or Letters of Name and refer to Buff Sub-Index sheet for page reference.

COTT FAMILY NAME INDEX No. 75 © 1949 MADE BY THE COTT INDEX COMPANY, COLUMBUS, OHIO SOLD BY PHOTO COPY SUPPLY, MAULDIN, S. C.

FILE NUMBER DATE OF RECORD	GRANTORS FAMILY NAMES	GIVEN NAMES ABCDEFGH	GIVEN NAMES IJKLMNO	GIVEN NAMES PQRSTUVWXYZ	GRANTEES	BOOK	PAGE	No. of Acres	BRIEF DESCRIPTION, LOCATION, ETC. (Not Warranted)
2649 Dec 7 1987	Batson				Jan Batson Children court	1312	195		Lot 10 Pembroke Lane
27118 Dec 10 1987	"	By United States Bankruptcy Clifford Gene et al			United States Bankruptcy	1312	549		Bankruptcy Petition
	"	By United States Bankruptcy Betty Gene et al			"	1312	549		"
27684 Dec 14 1987	"	Alvin F.			Robert J. Myles et al	1312	854		Lot 40 Shady Pine
27683 Dec 14 1987	"	Alvin F.			Robert J. Myles et al	1312	855		Lot 41 Shady Pine
28940 Dec 22 1987	"	aka Deborah B. Johnson Deborah B.			Barry E. Batson et al	1313	611		Lot 6 Sunny Slopes Sec 1 Ownership of Property
30327 Dec 31 1987	"	Jane E. et al			Philip S. Rowner et al	1314	432		Memorandum of Agreement for
30605 Jan 5 1988	"	Elliott J. et al			David J. Bant et al	1314	662		Lot 4 Indian Circle Seven Dale
30838 Jan 6 1988	"	Bobby E.			Reneith C. Coopere et al	1314	780	0.60	Vista-Monaghan Mill ac. Cr. Parked Rd + Dwythe St.
31621 Jan 15 1988	"	Frances Woodward			James Thomas Batson et al	1315	278		Lot 48-A Alta Vista Circle
34595 Feb 8 1988	"	Dale E. atyp in fact for Dale E. Batson et al			Dorothy B. Batson et al	1316	799		Power of attorney
35735 Feb 17 1988	"	Dorothy B. & Marion atyp in fact for Dale E. Batson et al			Dorothy B. Batson et al	1317	374	1 1/2	ac. Cree Way Bldg Sp. also R/W
	"	E. By atypical fact Wileen et al			"	1317	374		"
38223 Mar 4 1988	"	T. et al James			Barry A. Ballew et al	1318	748	4.0	acres Ballew Rd.

DIRECT or GRANTOR Index to Deeds — Greenville County, S. C.

REG. U. S. PAT OFFICE *Chas McCott* County Indexes Since 1888 An Identifying Trade Mark

Open at Proper Tab according to First Letter or Letters of Name and refer to Buff Sub-Index sheet for page reference.

COTT FAMILY NAME INDEX No. 75 © 1949
MADE BY THE COTT INDEX COMPANY, COLUMBUS, OHIO
SOLD BY PHOTO COPY SUPPLY, MAULDIN, S. C.

(0)

FILE NUMBER DATE OF RECORD	GRANTORS FAMILY NAMES	GIVEN NAMES ABCDEFGHIJ	GIVEN NAMES JKLMNO	GIVEN NAMES PQRSTUVWXYZ	GRANTEES	BOOK	PAGE	No. of Acres	BRIEF DESCRIPTION, LOCATION, ETC. (Not Warranted)
38818 Mar 9, 1988	Batson			<i>et al</i>	Linda Gail Reese	1319	20	2	ac. Ballew Rd.
3956 Mar 15, 1988	"	Orange H		<i>et al</i>	William B. Fox	1319	394	3.25	lot 2 ac. Hawks Ridge Tr. I
41099 Mar 25, 1988	"	Orange H now Edith M. Selley			Duke Power Co.	1320	261		Right of way
42109 Mar 31, 1988	"	Edith M.			Carole Green	1320	806	0.42	ac. Near Simpsonville
44144 Apr 13, 1988	"			(M) William Neal	Danny R. Batson	1321	919		Trst lot 17 Hwy 25 Love Estate
44995 Apr 19, 1988	"			<i>et al</i>	Claude Riden	1322	477	1.32	ac. Ballew Rd.
48228 May 9, 1988	"			James J. James + Daniel	Ronie H. Albright	1324	570	2	ac. Settlement Rd, Near Dauler
49220 May 12, 1988	"	Orange H.		<i>et al</i>	J. F. McAlister	1325	33		lots 7+8 Hawk Ridge
50839 May 18, 1988	"	Orange H.		<i>et al</i>	Judge E. Conley	1325	686		Ridge Tr I lot 10 (3.42 ac) Pilot Rd. Hawk
52606 May 31, 1988	"			By atty in fact Ruth B. Farmer James W Ruth B. Farmer	Ruth B. Farmer	1326	594	53.2	ac. Off Hwy 29, Northeast Side
"	"			Delawche	"	1326	594		
52866 May 31, 1988	"			John H. E. et al	Norothy B. Epps	1326	786	2.73	ac. Property of Norathy B. Epps
53741 June 3, 1988	"			Joanne	Sec of State of SC	1327	242		Amended Articles of Incorporation
54950 June 13, 1988	"			William Estate of Roy S.C. W.B. Epps + Jn	American Federal Bank	1327	835		lot Chick Epps Tr.
57070 June 23, 1988	"			Roy S.	David B. Stone	1329	120		lot Sterling Street
57068 June 23, 1988	"			Estate of Roy S.C. Epps + Jn Roy S.	David B. Stone	1329	122		lot lots 2, 6, 7 + pt lot 1 (Ballew)

DIRECT or GRANTOR Index to Deeds — Greenville County, S. C.

(91)

REG. U. S. PAT. OFFICE *Chambers* County Indexes Since 1888 An Identifying Trade Mark

Open at Proper Tab according to First Letter or Letters of Name and refer to Buff Sub-Index sheet for page reference.

COTT FAMILY NAME INDEX No. 75 © 1949 MADE BY THE COTT INDEX COMPANY, COLUMBUS, OHIO SOLD BY PHOTO COPY SUPPLY, MAULDIN, S. C.

FILE NUMBER DATE OF RECORD	GRANTORS FAMILY NAMES	GIVEN NAMES ABCDEFGH	GIVEN NAMES IJKLMNO	GIVEN NAMES PQRSTUVWXYZ	GRANTEES	BOOK	PAGE	No. of Acres	BRIEF DESCRIPTION, LOCATION, ETC. (Not Warranted)
57545 June 24, 1988	Batson			Paul O. ^{III}	Bridget Gaurno	1329	415		Joint Lot 10 Glenda Lane Henderson
58420 June 30, 1988	"	Alice J + James		Richard	Victoria O. Reynolds	1329	921		Lot 71 Sec 4 Valley View Dr. Blossom Lane
1515 July 11, 1988	"	Barry R. et al			F.P.F Realty Inc.	1331	98	3.00	ac. Salome Blvd. + Apple
5368 July 26, 1988	"	Dwight H.			Duke Power Co. et al	1332	772		Right of way Estates
5662 Aug 1, 1988	"			Garice S. + Samuel D. Estate of Clara H. Batson et al	Michael Stanley Miller,	1333	562		Lot 18 Twin Club Rd Huff Dorley Rd, O'neal Sp.
5622 Aug 1, 1988	"	Lara H. et al		Randy as PPA	Hubert Lee Batson et al	1333	586		Deed of Distribution 1.00 ac
5623 Aug 1, 1988	"	Hubert Lee			Carlton R. Plumley,	1333	588	1.00 ac.	Dorley Rd., O'neal Sp.
6234 Aug 3, 1988	"			William	Jeresa S. Batson	1333	884		Paris Point Subd Int lot 5 Paris Point Court
6266 Aug 4, 1988	"	Ray W. et al			Mildred R. Batson	1333	997		Power of attorney
6355 Aug 5, 1988	"	Dwight H. et al			Dawson Ridge Sub	1334	64		Restrictive Covenant
8662 Aug 16, 1988	"	Dwight H. et al			Maria S. Phillips	1335	191	1.6 ac.	Dawson Ridge Subd Sec. II + lot 2 = 2.0 ac
8651 Aug 16, 1988	"	Dwight H. et al			Yvonne Jacob	1335	192	4.8 ac.	Dawson Ridge Subd Sec. II lot 15 Old Beconber Rd.
9399 Aug 22, 1988	"			Kathryn F. P. et al	Kathryn F. Batson et al	1335	753		lots # 23 + 24 Cherry Lane
10023 Aug 24, 1988	"	Wade et al		Phillip et al	Billy Ed. Willard et al	1335	990		lot # 3 North Meadow Hts
10022 Aug 24, 1988	"	Wade et al		Phillip et al	Billy Ed. Willard et al	1335	991		lot 2 North Meadow Hts
10871 Aug 30, 1988	"	314 Catherine W. Davis Catherine W. Davis et al			Russell D. Gohle et al	1336	474		Canebrake Subd Pt 2 Lot 272 James Dr.
10911 Aug 31, 1988	"			William et al	Rodney B. Hunt et al	1336	792		lot U.S. Hwy 29 Chiles Sp. 24

DIRECT or GRANTOR Index to Deeds — Greenville County, S. C.

REG. U. S. PAT. OFFICE *Chas. McClure* County Indexes Since 1888 An Identifying Trade Mark

Open at Proper Tab according to First Letter or Letters of Name and refer to Buff Sub-Index sheet for page reference.

COTT FAMILY NAME INDEX No. 75 © 1949 MADE BY THE COTT INDEX COMPANY, COLUMBUS, OHIO SOLD BY PHOTO COPY SUPPLY, MAULDIN, S. C. (R)

FILE NUMBER DATE OF RECORD	GRANTORS FAMILY NAMES	GIVEN NAMES ABCDEFGHIJ	GIVEN NAMES KLMNO	GIVEN NAMES PQRSTUWXYZ	GRANTEES	BOOK	PAGE	No. of Acres	BRIEF DESCRIPTION, LOCATION, ETC. (Not Warranted)
13693 Sept 15, 1988	Batson	<i>etc</i> Dreugh H.			of the City of Greenville Commissioner of Public Works	1338	141		Appurtenant Int. Rd. Hawks Ridge All water mains lines (also) In orig. Subd. Blk. 1336 pg 192
13953 Sept 16, 1988	"			<i>Andw etc</i> William J.	Rodney B. Hunt <i>etc</i>	1338	307		Int. Sub US Hwy 29 Chick Sprg Sp. Chick Sprg Sp.
14038 Sept 19, 1988	"		Mathys F.	<i>etc</i>	R. C. Robinson <i>etc</i>	1338	353		lot 23 + pt lot 24 Cherry Lane
14883 Sept 22, 1988	"	Eugene			Des Morgan <i>etc</i>	1338	840	47.33 ac.	Reserved Life Estate
15081 Sept 23, 1988	"	Bruce <i>etc</i>			Frank A. Shope	1339	23	0.35 ac.	Batson Rd.
"	"	Alisa <i>etc</i>			"	1339	23		
15751 Sept 27, 1988	"	Dreugh H. <i>etc</i>			Charles W. Means <i>etc</i>	1339	424		lot 8 Hawks Ridge Sec II
15750 Sept 27, 1988	"	Dreugh H. <i>etc</i>			Clyde L. Collins <i>etc</i>	1339	426		lot 7 Hawks Ridge Sec II
16405 Sept 30, 1988	"	<i>AKA Mrs Houston d. Batson</i> Florence H.			Arthur G. Batson, <i>etal</i>	1339	782		Power of Attorney Dreugh H. <i>etc</i>
17210 Oct 5, 1988	"			Joseph W.	Wanda Gail McAllister <i>etal</i>	1340	256		Int lot 11 Chick Sprg Drive = 1 ac
17207 Oct 5, 1988	"			Joseph W.	Wanda Gail McAllister <i>etal</i>	1340	258		Int lot 3 less 1 ac also lot C Duncombe Rd. Hawks Ridge Subd Sec 2
17627 Oct 7, 1988	"	Dreugh H. <i>etc</i>			John C. Christian <i>etal</i>	1340	532	1.2 ac	= lot 4 + 1.3 ac = lot 5 OK
18501 Oct 12, 1988	"	Dreugh H. <i>etc</i>			Jeffery M. Plummer <i>etal</i>	1341	08	1.0 ac	Sec 2 Hawks Ridge Hawkins Creek Ct = lot 9
18504 Oct 13, 1988	"			James T. <i>etal</i>	Albert N. Lucier <i>etal</i>	1341	26	2.0 acres	Ballen Rd.
19141 Oct 20, 1988	"	Dreugh H. <i>etal</i>			Woodrow W. Collins <i>etc</i>	1341	677		lot 10 Hawks Ridge Sec II
20201 Oct 25, 1988	"			John David	American Telephone & Telegraph <i>etc</i>	1342	25		Communication System Easement

DIRECT or GRANTOR Index to Deeds — Greenville County, S. C.

(R1)

REG. U. S. PAT. OFFICE *Chas McCott* County Indexes Since 1888 An Identifying Trade Mark

Open at Proper Tab according to First Letter or Letters of Name and refer to Buff Sub-Index sheet for page reference.

COTT FAMILY NAME INDEX No. 75 © 1949
MADE BY THE COTT INDEX COMPANY, COLUMBUS, OHIO
SOLD BY PHOTO COPY SUPPLY, MAULDIN, S. C.

FILE NUMBER DATE OF RECORD	GRANTORS FAMILY NAMES	GIVEN NAMES ABCDEFGHIJ	GIVEN NAMES JKLMNO	GIVEN NAMES PQRSTUVWXYZ	GRANTEES	BOOK	PAGE	No. of Acres	BRIEF DESCRIPTION, LOCATION, ETC. (Not Warranted)
20230 Oct 25, 1988	Batson	H. et al Shreagh			Sevirich E. Losen	1342	54		Lot 13 = 1.9 ac. Hawkins Creek Rd. Also lot 14 = 1.6 ac Sawals Ridge See II
2243 Nov 4, 1988	"	"		W. E.	William E. Batson	1342	54		
2245 Nov 4, 1988	"	Frances		W. E.	William E. Batson	1343	272		Lot St Mark Rd, Chick Spg Sp.
2321 Nov 11, 1988	"	"	John H. et al	et al	Chas O. Lott Jr.	1343	943		Lot 43 Union Bleachery Village
23299 Nov 11, 1988	"	By Greenville County Day Collector J. Nathan Morgan Frances C. et al	Michelle et al		William M. Jackson	1343	974		Lot 13 mt. View Circle
23311 Nov 11, 1988	"	By Greenville County Day Collector J. Nathan Morgan Frances C.	Michelle et al		Joe David Ellison	1343	998		Lot 12 mt. View Circle
29287 Dec 20, 1988	"	Alvin F. aka (B. E.)			Robert Michael Batson	1349	563		Power of attorney
29700 Dec 22, 1988	"	Robby C.			Broadus Mabrey Tuttle	1349	825		Lot 12, Forest Circle
827 Jan 6, 1989	"	Alvin F.	et al		Richard Southern	1349	360	0.62 ac	U.S. Hwy 276, Saw property Bates Sp.
1143 Jan 9, 1989	"	David C.	et al		"	1349	360		
3267 Jan 23, 1989	"	David C.		et al	Alvin F. Batson	1349	610		See Paris mt. Rd. mt property Paris mt. Rd. also 0.3
4955 Feb 2, 1989	"	Edie	James J. et al		Donnell M. Moore Jr.	1350	929	3.18 ac	Ballew Rd.
1306 Feb 17, 1989	"	Doris Wiley Flora Jean	et al		Lein L. Spargo	1351	815		mt. Rd pt lot 51 Love Estate Sub
	"				Palmetto Partition	1353	377	4.47 ac	U.S. Hwy 276

DIRECT or GRANTOR Index to Deeds — Greenville County, S. C.

REG. U. S. PAT. OFFICE *Chas. McCott* County Indexes Since 1888 An Identifying Trade Mark

Open at Proper Tab according to First Letter or Letters of Name and refer to Buff Sub-Index sheet for page reference.

COTT FAMILY NAME INDEX No. 75 © 1949
MADE BY THE COTT INDEX COMPANY, COLUMBUS, OHIO
SOLD BY PHOTO COPY SUPPLY, MAULDIN, S. C.

(5)

FILE NUMBER DATE OF RECORD	GRANTORS FAMILY NAMES	GIVEN NAMES ABCDEFGH	GIVEN NAMES IJKLMNO	GIVEN NAMES PQRSTUVWXYZ	GRANTEES	BOOK	PAGE	No. of Acres	BRIEF DESCRIPTION, LOCATION, ETC. (Not Warranted)
8411 Feb 27, 1989	Batson				Terese S. Frederic D. Shepherd ^{Jr. et al}	1354	43		Point Subd Lot 5 Paris Point court, Paris
9592 Mar 3, 1989	"	Betty Jean	Martin		William F. Weather	1354	919	1.08	ac. less 28 ac. less strip
10608 Mar 6, 1989	"		M. Ruth		Wade F. Batson	1354	975	1.4	ac. Cul-de-sac of Poplar St Int 2.45 ac. Cleveland ave Int 1.86 ac Dawson of Marvita also Int lot 18 town Rd. Marvita = 0.21 ac.
"	"		"		"	1354	915		
"	"		"		"	1354	975		
11085 Mar 15, 1989	"	State of S.C. Dorothy Waters			Elliott Batson ^{Jr}	1355	961		Dr. Oak Glen Sec I Deed of Distribution Lot 18, mt West
11360 Mar 16, 1989	"			Ray B.	Claude Butler Batson	1356	150		Lot State Park Rd.
11359 Mar 16, 1989	"			Ray B. ^{et al}	Claude Batson ^{et al}	1356	149		pt tract B (1 ac) Batson sp.
"	"			Sylvia B.	"	1356	149		
11361 Mar 16, 1989	"	Butler ^{et al} Claude			Ray B. Batson ^{et al}	1356	151		Tract State Park Rd.
"	"	Estelle F. ^{et al}			"	1356	151		
16668 Apr 15, 1989	"			Jr. In. ^{et al} William M.	William Martin Batson	1359	281		Lot 19, 20 + pt lot 2/Benny Hills Sub.
"	"		Indiv. + P.R. ^{et al} Mary L.		"	1359	281		
"	"		State of S.C. + P.R. ^{et al} William M.		"	1359	281		
19184 May 3, 1989	"	Catherine W.			Paul O. Batson III FICA Catherine W. Davis	1360	763		Power of attorney
19183 May 3, 1989	"				Paul O. III Catherine W. Batson	1360	759		Power of attorney

DIRECT or GRANTOR Index to Deeds — Greenville County, S. C.

(51)

REG. U. S. PAT. OFFICE *Chas. McCall* County Indexes Since 1888 An Identifying Trade Mark

Open at Proper Tab according to First Letter or Letters of Name and refer to Buff Sub-Index sheet for page reference.

COTT FAMILY NAME INDEX No. 75 © 1949
MADE BY THE COTT INDEX COMPANY, COLUMBUS, OHIO
SOLD BY PHOTO COPY SUPPLY, MAULDIN, S. C.

FILE NUMBER DATE OF RECORD	GRANTORS FAMILY NAMES	GIVEN NAMES ABCDEFGHIJ	GIVEN NAMES JKLMNOPQ	GIVEN NAMES RSTUVWXYZ	GRANTEES	BOOK	PAGE	No. of Acres	BRIEF DESCRIPTION, LOCATION, ETC. (Not Warranted)
19448 May 3, 1989	Batson	H. Dora			et al Robert L. Dole Telegraph Co.	1360	809		Power of attorney
19464 May 1, 1989	"	et al Dreugh			Southern Bell Telephone &	1360	919		Right of way Easement
	"	Brenda B et al			et al Telegraph Co. Southern Bell Telephone &	1360	919		
19462 May 4, 1989	"	Dreugh H.			et al Southern Bell Telephone & + Telegraph Co.	1360	904		Right of way
21363 May 17, 1989	"			John	Southern Bell Telephone	1361	984		Right of way
22641 May 25, 1989	"	Dreugh H.			et al Ernest J. Doherty Telegraph Co.	1362	721		Lot 6 Hawks Ridge Sec.
24093 June 2, 1989	"	et al		W. Smith	Southern Bell Telephone	1363	599		Right of way Easement
24197 June 2, 1989	"	Dreugh			Carl Arthur Miller	1363	678	3.0	Sec 2 Hawks Ridge ac. - Hawks Creek Rd. = lot 11
24896 June 8, 1989	"	Claude B. Estate of By P.R.			Duke Power Co.	1364	055		Right of way
26231 June 16, 1989	"	Shellen Chapman			Ernest Jackson Batson	1364	851		also ad. 9 ac. - Langley Rd. Off rd. Deed of Distribution H.S. ac.
29108 July 5, 1989	"	Boling Elizabeth			et al W. P. Boling	1366	550		Lot 326 Cherokee Forest Club
29187 July 5, 1989	"			W. Arnold	et al D. Everette Adams	1366	579	16.9	ac. Hamlet Ad. also P/W
29338 July 6, 1989	"	et al Dreugh			et al Timothy S. Basswell	1366	641	2.5	ac. = lot 12 Hawks Ridge Sec 2
31252 July 19, 1989	"	Dreugh H. et al			+ Telegraph Co. Southern Bell Telephone	1367	735		Right of way
	"	Brenda B et al			"	1367	735		
31495 July 20, 1989	"			J. Richard	Celine T. Batson	1367	887		mt. Meadows lot lot 26 Rubiwood Cr.

DIRECT or GRANTOR Index to Deeds — Greenville County, S. C.

REG. U. S. PAT. OFFICE *ChemCott* County Indexes Since 1888 An Identifying Trade Mark

Open at Proper Tab according to First Letter or Letters of Name and refer to Buff Sub-Index sheet for page reference.

COTT FAMILY NAME INDEX No. 75 © 1949
MADE BY THE COTT INDEX COMPANY, COLUMBUS, OHIO
SOLD BY PHOTO COPY SUPPLY, MAULDIN, S. C.

(T)

FILE NUMBER DATE OF RECORD	GRANTORS FAMILY NAMES	GIVEN NAMES ABCDEFGH	GIVEN NAMES IJKLMNO	GIVEN NAMES PQRSTUVWXYZ	GRANTEES	BOOK	PAGE	No. of Acres	BRIEF DESCRIPTION, LOCATION, ETC. (Not Warranted)
32808 July 26, 1989	Batson			Jr. Inc. W.M.	Maugh. Batson	1368	389		Plot 19 Beverly Hills Lots 22 + 23, lot 13 also see
32807 July 26, 1989	"			Jr. Inc. W.M.	Maugh. Batson	1368	391		pt Tract 20 + 21 Beverly Hills
32851 Aug 30, 1989	"		Leroy + Sarah E	etal	Thomas E. Barton Jr	1371	717	51.62	acres Forestville Rd.
"	"		Julia M. + Rhodan S.	etal	" " "	1371	717		
39353 Sept 1, 1989	"		James T.	etal	Albert N. Lucier	1372	25	1.00	acre Baller Rd.
40329 Sept 7, 1989	"	Louie Dorrie			Dorothy F. Duff	1372	493		Double Puck w/attorney
40874 Sept 11, 1989	"			Delma H.	Donald B. Batson	1372	817		Power of attorney
41016 Sept 13, 1989	"				James Fred Phillip	1372	901		St 95 Jasmine Dr.
42050 Sept 25, 1989	"		John Hill	etal	Willard C. Cobb	1374	124	1.37	ac. plot 36, 17B pg 15 Mt. Meadows
44227 Oct 2, 1989	"	Albie J.			James R. Batson	1374	889		Plot lot 26 Rubenwood Circle prop require
45248 Oct 9, 1989	"		Jennie	etal	Joseph W. Canak	1375	434		Unit 45 Bridgeway II Hwy
47673 Oct 18, 1989	"			Ray B. Michael	Jervious Horn et al	1376	598		St 4 Property of Rufus Britt well + Notice to Appoint Appraiser
48405 Oct 26, 1989	"	Alvin F.		Robert et al	American Telephone & Telegraph Co	1377	277		Continuation Notice, Inding Payment
49924 Nov 3, 1989	"		James L		William Webb	1378	465		Revocation of Power of Attorney
50134 Nov 6, 1989	"		Mary Pace		Thomas S. Dord	1378	562		Lot Choice Hill Rd
51250 Nov 13, 1989	"		Ernest Jackson		Lawanda Damm	1379	253	2.15	ac. O'Neil Dr.

DIRECT or GRANTOR Index to Deeds — Greenville County, S. C.

(T1)

REG. U. S. PAT. OFFICE *ChemMott* County Indexes Since 1888 An Identifying Trade Mark

Open at Proper Tab according to First Letter or Letters of Name and refer to Buff Sub-Index sheet for page reference.

COTT FAMILY NAME INDEX No. 75 © 1949
MADE BY THE COTT INDEX COMPANY, COLUMBUS, OHIO
SOLD BY PHOTO COPY SUPPLY, MAULDIN, S. C.

FILE NUMBER DATE OF RECORD	GRANTORS FAMILY NAMES	GIVEN NAMES ABCDEFGH	GIVEN NAMES IJKLMNO	GIVEN NAMES PQRSTUVWXYZ	GRANTEES	BOOK	PAGE	No. of Acres	BRIEF DESCRIPTION, LOCATION, ETC. (Not Warranted)
51247 Nov 13, 1989	Batson	Jackson Evel			Jack A. Batson	1379	256	2.93	ac. U'Neal sp.
51249 Nov 13, 1989	"	Evel Jackson			Janice L. Batson	1379	259	2.99	ac. U'Neal sp.
52089 Nov 27, 1989	"	James M. et al			Michael S. Martin	1380	540	1.5	Paris mt. sp. ac = pt lot 4 Pilot Road
52041 Nov 27, 1989	"	James M. et al			Drew B. Ballant	1380	545		mt. sp. pt lot 4 = 1.4 ac. Pilot Rd. Paris
53089 Nov 27, 1989	"	James M. et al			Michael S. Martin	1380	540		mt. sp. pt lot 4 = 1.5 ac. Pilot Rd. Paris
51227 Dec 6, 1989	"		James R.		Alice J. Batson	1383	144		pt lot 26 Rubwood Cr.
57482 Dec 22, 1989	"	M. J. Shredig		Reg Shredig B. Smith + Sheryl S.	Vickie M. White	1383	285		lot 11 Dunwoody for Vickie M. White
58388 Dec 28, 1989	"			Rhodan D.	Calvin E. King Jr. et al	1383	795		Guide lot 19 + pt lot 18 Country
58658 Dec 29, 1989	"	Id. et al Wrenge			Lisa J. Nelson	1384	112	1.34	ac. Club View Dr.