

DIRECT or GRANTOR Index to Deeds — Greenville County, S. C.

REG. U. S. PAT OFFICE *Chas McCott* County Indexes Since 1888 An Identifying Trade Mark

Open at Proper Tab according to First Letter or Letters of Name and refer to Buff Sub-Index sheet for page reference.

COTT FAMILY NAME INDEX No. 75 © 1949
MADE BY THE COTT INDEX COMPANY, COLUMBUS, OHIO
SOLD BY WALKER, EVANS & COGSWELL CO., CHARLESTON, S.C.

(A)

FILE NUMBER	DATE OF RECORD	GRANTORS FAMILY NAMES	GIVEN NAMES ABCDEFGHIJ	GIVEN NAMES KLMNO	GIVEN NAMES PQRSTUVWXYZ	GRANTEES	BOOK	PAGE	No. of Acres	BRIEF DESCRIPTION, LOCATION, ETC. (Not Warranted)
15811	Jan. 2, 1975	Bailey	Et. + Mae +			Rosie Lee Bailey <i>etal.</i>	1012	529		Advised Subd Lot 47 Parkston Dr.
116676	Jan 14, 1975	"		James D		Irred M. Painter <i>etal.</i>	1013	129		a driveway "Brookhaven" Chick Spg Tp Lots 83, 84 + 85 Co. Clark Ave +
17309	Jan 22, 1975	"	Easter J.		W.	Elva Garrison	1013	534		Lot 2 Circle Dr.
18257	Feb 4, 1975	"				William M Brooks	1014	182	2 + 5	new lot Jones Law. Middleston Dr
18526	Feb 7, 1975	"				James H. Caldwell <i>etal.</i>	1014	377		Lot 108 + Part Lot 109 Hampshire Dr. Homestead
	"	"				"	1014	377		Acres, see II
20037	Feb 27, 1975	"				Robert A. J. W. Brangale, Jr. <i>etal.</i>	1015	77		Paul Payment, Jones Mills Runnew
20529	Mar 5, 1975	"				United Machine Works <i>inc.</i>	1015	283		Lot 51 Circle Rd. Abney
20691	Mar 7, 1975	"	Celestine			United Machine Works <i>inc.</i>	1015	400	28	Donald also 11.3 Acs. County RD Acs Old Buncombe RD. Abney
23300	Apr 3, 1975	"				Angela J. ... <i>etal.</i>	1016	211		"
24595	April 23, 1975	"	Clara Mae + James			E. M. Hanna	1017	235		"Jenkins Est" Lot C Jack Shoals Rd. Sec. T.
26406	May 14, 1975	"				Louise Bailey Cash	1018	209		Lots 814 + 816 "Lake Lanier" Quit claim deed - 1/2 Acs.
27234	May 22, 1975	"	Celestine			Lloyd A. Bradley <i>etal.</i>	1018	1061		Ab. Rest Bates Tp Lot Garrison Dr. near
28881	Jun 6, 1975	"	Miford			William J. ... <i>etal.</i>	1019	431	1	Bates Tp. Acs. Waverlyville RD.
30909	June 30, 1975	"				George O. Bailey	1020	557		"Buckdale" 1/2 Acs. Lot 516 Buckdale RD
761	July 9, 1975	"				Cynthia C. Manning	1020	991		Tract A = 10 Acres near Gap Creek Rd.
		"				Claude Alvin, <i>etal.</i>	1020	991		

DIRECT or GRANTOR Index to Deeds — Greenville County, S. C.

(A1) REG. U. S. PAT. OFFICE *Chas. McCorkle* County Indexes Since 1888 An Identifying Trade Mark

Open at Proper Tab according to First Letter or Letters of Name and refer to Buff Sub-Index sheet for page reference.

COTT FAMILY NAME INDEX No. 75 © 1949 MADE BY THE COTT INDEX COMPANY, COLUMBUS, OHIO SOLD BY WALKER, EVANS & COGSWELL CO., CHARLESTON, S. C.

FILE NUMBER DATE OF RECORD	GRANTORS FAMILY NAMES	GIVEN NAMES ABCDEFGHIJ	GIVEN NAMES JKLMNO	GIVEN NAMES PQRSTUVWXYZ	GRANTEES	BOOK	PAGE	No. of Acres	BRIEF DESCRIPTION, LOCATION, ETC. (Not Warranted)
760 July 9, 1975	Bailey	Incl. & Excl. the Clyde Milford, et al			Cynthia C. Manning	1220	974		Quit Claim deed - Int. part 75-acre part B - New Buff Creek Rd.
" " "	"	Claude Blair, et al			" " "	1220	974		
2682 July 31, 1975	Bailey				Robert, Inc. Mary W. Capps	1022	43		Jones Circle Part lots 14 & 15 - 0.40 Acres
3538 Aug 8, 1975	"				Robert, Inc. Andrew Daniel Bannette	1022	459	.70	Jones Cir Abs. Co. Dix Co. &
6135 Sept 5, 1975	"				Robert, Inc. John L. Wright et al	1023	719		Grease Pt. Blk A Dummitious lot 2 Bramlette Rd. &
7406 Sept 18, 1975	"				Robert A. Gordon E. Mann	1024	385		Int. lots 1, 4, 5, 14 & 16 Tommy Trail Cherokee Mobile Home Est. Abs. 9.18
" " "	"				" " "	1024	385		Acc. life est. reserved in 1.8 Acs Barry, New York, Mich. Sp. 10. J. 1971 lot 8 " " " " " "
7573 Sept 14, 1975	"		James O. Wether, sp. +	et al.	Joe H. Smith, et al.	1024	796		
9172 Oct 16, 1975	"	Ellice +	James	et al.	Robert Lee Millie Brown Bailey	1025	361		Int. 1 acre Smith Co. St. Iron
" " "	"				William H. " "	1025	361		
9384 Oct 7, 1975	"				Robert A. Robert H. Smart et al.	1025	423		Cherokee Mobile Home Ests. lot 10 Tommy Trail Sp. 1970.
9316 Oct 11, 1975	"				Thomas R. Judy P. Bailey	1025	436		Int. lot 5 cc. Windman Co. "Pine Forest"
11069 Oct 24, 1975	"		James C		Joe M. Bailey	1026	305		Int. lot 228 Pine Lake Paris Mt. Tp.
11155 Oct 27, 1975	"				Rebecca Edna G. Hartness	1026	358		Strip Lake Circle Rd. "Fairfield Place"
12343 Nov 10, 1975	"				Robert A., Doris A. Baynon	1026	999		lot 10 Maggie St. Bunch & 1971
1917 " 14, 1975	"				Wendy Wright Bailey	1027	267		lot 16 " " " "

DIRECT or GRANTOR Index to Deeds — Greenville County, S. C.

7
(B)

REG. U. S. PAT. OFFICE *Chas. M. Catts* County Indexes Since 1888 An Identifying Trade Mark


Open at Proper Tab according to First Letter or Letters of Name and refer to Buff Sub-Index sheet for page reference.

COTT FAMILY NAME INDEX No. 75 © 1949
MADE BY THE COTT INDEX COMPANY, COLUMBUS, OHIO
SOLD BY WALKER, EVANS & COGSWELL CO., CHARLESTON, S.C.

FILE NUMBER DATE OF RECORD	GRANTORS FAMILY NAMES	GIVEN NAMES ABCDEFGHIJ	GIVEN NAMES KLMNO	GIVEN NAMES PQRSTUVWXYZ	GRANTEES	BOOK	PAGE	No. of Acres	BRIEF DESCRIPTION, LOCATION, ETC. (Not Warranted)
14549 Dec. 4, 1975	Bailey			Robert A. Jordan & Marnon		1028	100		Cherokee Mobile Home Eats. Lot 9 Jummy Trail
14710 Dec. 5, 1975	"	in-fact for	Doris B. Sammons, et al.	Jack C. Smith & atty.	Academy Rental Co.,	1028	169		Lots 22 + 23 Millbrooke Cir. Pine Knoll Forest
"	"	by atty in-fact	Jack C. Bailey & Louise B. Cash	Joe M. et al.	"	1028	169		
15495 Dec. 13, 1975	"			Robert, Sr.	Earl Jones, et al.	1028	741		
16151 Dec. 22, 1975	"	Celestine			Ada Lee Rogers	1029	224		Part + New Perry Rd. Lot Strip of Land. Cor. Linda Rd. Jr. Part
16680 Dec. 30, 1975	"	Chas. H. Margaret			Austin S. Craft, et al.	1029	494	1.66	Gate 6 + 7 = 1.42 acs. Bridwell Dogg. Tp.
18540 Jan. 21, 1976	"	Earl + Ruela Mae			Boyd C. Rister, et al.	1030	447	4	Acc. Old Mill Rd. Chick O'Neal Tp.
18752 Jan. 20, 1976	"				Martin H. Ruffel, et al.	1030	674		Lot 53 Magnolia Lane "Hobbes" Ave.
20318 Feb. 11, 1976	"			J. Alvin Marcella m.	William T. Willis	1031	509		"Westwood" O'ville Lot 294 Capewood Rd. Dec. IV
21956 Mar. 1, 1976	"			James + Vellie C. Mrs. Pearl Bailey		1032	306		Sect. 4 tracts
21957 Mar. 1, 1976	"			Robert J. Pearl D. Vellie C. Bailey, Jr.		1032	306		
22398 Mar. 4, 1976	"	Ernie L. et al			S. C. Nat'l Bank	1032	570		Power of Attorney Real Property Agreement
23658 Mar. 11, 1976	"	Henry L. et al			" " "	1032	570		
	"	George J.			James A. Smith et al.	1032	570		"New include" Lot 50 include

DIRECT or GRANTOR Index to Deeds — Greenville County, S. C.

(B1) REG. U. S. PAT. OFFICE *Chas McCott* County Indexes Since 1888 An Identifying Trade Mark


 Open at Proper Tab according to First Letter or Letters of Name and refer to Buff Sub-Index sheet for page reference.

COTT FAMILY NAME INDEX No. 75 © 1949
MADE BY THE COTT INDEX COMPANY, COLUMBUS, OHIO
SOLD BY WALKER, EVANS & COGSWELL CO., CHARLESTON, S.C.

FILE NUMBER DATE OF RECORD	GRANTORS FAMILY NAMES	GIVEN NAMES ABCDEFGHIJ	GIVEN NAMES JKLMNO	GIVEN NAMES PQRSTUVWXYZ	GRANTEES	BOOK	PAGE	No. of Acres	BRIEF DESCRIPTION, LOCATION, ETC. (Not Warranted)
24216 Mar. 23, 1976	Bailey	Charles E.			Larry Bailey et al.	1033	576		Howard Hoto Lot 3 Vance Pt.
24318 Mar. 26, 1976	"	Celestine			Joe N. Mathis et al.	1033	708	0.15	Inter. to Geo. Little Taylor Rd. Place"
24750 Mar. 24, 1976	"			Robert, Jr.	Nathaniel Taylor et al.	1033	784		Lot 8 "Maggie St." Fairfield
25620 April 6, 1976	"			Roy	Yvonne Bailey	1034	241		"Wynette Estate" Int. lots 50 & 51 Wyoming Ave.
25751 Apr. 1, 1976	"								
27211 Apr. 22, 1976	"	M. J. ... et al.			Marilyn ... et al.	1035	198		Int. in ... = Sect D
28504 May 5, 1976	"	Clayde ... et al.			"	1035	193		Int. old Spartanburg Rd.
		Clayde ... et al.			Ralph, Jr. Michael H. Chaluby, et al.	1035	763		
		cancelled							
					10-15-79 # 12575 Lot BK 68-1292				
					10-15-79 # 12575 Lot BK 68-1292				Rail Property use
32322 June 11, 1976	"	Judy P. ... et al.			Thomas L. Thomas E. Luke, Jr. et al.	1037	841		Lot 5 Hindman Dr.
32824 Jun. 16, 1976	"	Elizabeth M. James D.			Dec. of Housing & Urban Dev. 1-11-80 # 21745 Lot BK 69-1031	1038	113		Office Lot 12 Prop. of Mae Davis
33245 Jun. 21, 1976	"	Oles E. + M.A.			First Natl Bk. of S.C.	1038	304		Annexed Nat. Int. Appe. not in County
334 July 1, 1976	"				Robert, Jr. Harold Wayne Brune	1039	143		Lot 7 Nat Perry Road
334 July 1, 1976	"				Robert, Jr. Mary W. Cappel	1039	220	0.12	See Stone Cir.

DIRECT or GRANTOR Index to Deeds — Greenville County, S. C.

REG. U. S. PAT. OFFICE *Chas. McCott* County Indexes Since 1888 An Identifying Trade Mark

 Open at Proper Tab according to First Letter or Letters of Name and refer to Buff Sub-Index sheet for page reference.

COTT FAMILY NAME INDEX No. 75 © 1949
MADE BY THE COTT INDEX COMPANY, COLUMBUS, OHIO
SOLD BY WALKER, EVANS & COGSWELL CO., CHARLESTON, S.C.

(C)

FILE NUMBER DATE OF RECORD	GRANTORS FAMILY NAMES	GIVEN NAMES ABCDEFGHIJ	GIVEN NAMES JKLMNO	GIVEN NAMES PQRSTUVWXYZ	GRANTEES	BOOK	PAGE	No. of Acres	BRIEF DESCRIPTION, LOCATION, ETC. (Not Warranted)
873 July 9, 1976	Bailey	by Master Grant P. Mc		Gowan, Jr.	Admin. of Veterans Affairs	1039	380		Parcel 510. P.O. Mfg. Co. Sec. I Lot 6. Sumner Rd. Village Open Mill Village, Open Lot #64 (#6) Amherst St.
4985 Aug 20, 1976	"		Mitchell		Rebecca M. Bailey	1041	575		Ridge Dr. Bates Twp. Geo. Co. Shelton Rd. + Blue
6308 Sept 2, 1976	"			Robert J.	Wayne V. Roberts	1042	367	2.47	"Paris View" Paris Mt. Twp. Lot 41 Paris View Dr.
7134 Sept 13, 1976	"			Robert	Michael E. Dixon	1042	802		
8879 Sept 30, 1976	"	Edward	etal.		William Mynon Busio	1043	822		Lot 74 Danfield Dr. "Oferdale" Mauldin
"	"	George B.	etal.		"	1043	822		
"	"	Barbara			"				
10892 Oct 20, 1976	"			Robert, Jr.	S.C. State Hwy Dept	1044	851		Lot Hillcrest Cemetery
11132 Oct 22, 1976	"			Jane S.	Johnny Stephen Bailey	1044	973		Int. pt. lot 77 & lot 78 Lackwood Ave. "Ellison Ac-
"	"			"	"	1044	973		Ac. A less part.
12212 Nov 3, 1976	"			Lydia B. Williams	Ernest A. Burrell	1045	566		Piedmont Park Comm. Chick Sapp Twp Lot near Piedmont Ave. + Open Chick Sapp Twp.
12434 Nov 4, 1976	"	Edward C.			Jerry L. Massingale	1045	696		Bound for title - pt. lot 7. Cir.
13188 Nov 12, 1976	"			Robert, Jr.	Gordon E. Mann	1046	51	0.73	Geo. Hwy Cir. + Jones Quentin Twp. Sville
13186 Nov 12, 1976	"	Cynthia +	Larry R.		Barbara M. Thomason	1046	55		Lot 434. Westwood Sec II
14190 Nov 23, 1976	"		Alice +	Kathryn Roger	Glen W. Best	1046	656		Land Sales Contract Biltmore Dr. (Barato Dr.) lot 21 & pt. lot 29
14706 Nov 30, 1976	"	Nianne G.			Clarence T. Butler	1047	46		Charles Mobile Home Trce. lot 1 Jammy trail
16042 Dec 17, 1976	"			Robert H	James S. White	1041	808		

DIRECT or GRANTOR Index to Deeds — Greenville County, S. C.

(C1) REC. U. S. PAT. OFFICE *Chas. McCott* County Indexes Since 1888 An Identifying Trade Mark

 Open at Proper Tab according to First Letter or Letters of Name and refer to Buff Sub-Index sheet for page reference.

COTT FAMILY NAME INDEX No. 75 © 1949
MADE BY THE COTT INDEX COMPANY, COLUMBUS, OHIO
SOLD BY WALKER, EVANS & COGSWELL CO., CHARLESTON, S.C.

FILE NUMBER DATE OF RECORD	GRANTORS FAMILY NAMES	GIVEN NAMES ABCDEFGHIJ	GIVEN NAMES JKLMNO	GIVEN NAMES PQRSTUVWXYZ	GRANTEES	BOOK	PAGE	No. of Acres	BRIEF DESCRIPTION, LOCATION, ETC. (Not Warranted)
16096 Dec. 21, 1916	Bailey			Burdette Jo Ann	Joseph H. Burdette	1048	216		Rolling Green Cir. Butler Tp. lot 24 & pt. lot 23
16198 Dec. 22, 1916	"			Lee Wilson, et al. Sandra	Betty Jo Wilson Cooperative, Inc.	1048	299		Anchorage Blvd. "Pelle Meade" Int. lot 123 West
17016 Dec. 29, 1916	"			Elizabeth J. Henry	Blue Ridge Electric	1048	733		Right of Way Easement Chuck Rd. & Bee Ave. Dis. Pines Highlands
17566 Dec. 30, 1916	"			W. et al. Sandra	Lawrence W. Wilson et al.	1048	924		lot 27 pt. lot 26 co. Bethuel Terrace
18288 Jan. 10, 1917	"			Charles H. J.	Douglas S. Bramson	1049	354		lot 66 Dexter Dr. Dixiel
18955 Jan. 17, 1917	"			+ Marquerite, et al. Mary et al.	Katie Scott Stewart	1049	751		land. 4 tracts - Trust Deed.
" 19286 Jan. 20, 1917	"			Edwin S.	" " et al.	1049	751		"Highway area" lot 15 online Dr.
19498 Jan. 23, 1917	"			Robert, Inc.	Samuel R. Farrell	1049	894		lot 3 Cuttino Dr.
19863 Jan. 27, 1917	"			Johnny Smith	Joseph H. Adams et al.	1050	6		lot 3 Cuttino Dr.
19863 Jan. 27, 1917	"			Johnna Smith	James T. Payton, et al.	1050	182	3.1	Acres
21732 Feb. 17, 1917	"			Johnna	James T. Payton, et al.	1050	182	2.0	Acres Craigs Rd.
25065 Mar. 23, 1917	"			Robert, Inc. w. Burnett Melvin Upl	Michael B. Bishop et al.	1051	161		lot 6 New Perry Rd. with R/W
26055 Apr. 1, 1917	"			James R.	Carroll A. Bailey et al.	1053	247	2.98	Acres Hwy. 14 Highland Tp. "A. A. Wood Est."
27842 Apr. 18, 1917	"			James O.	Jimmy E. Reavis et al.	1053	846		lot 33 Lawton Ave. "Belmont Hts." Chick Sps. Tp. Green
28204 Apr. 20, 1917	"			Eugene Clyde + Macie J.	Michael W. Massey et al.	1054	788		lot 20 Sheffield Rd.
					Bobby S. Spencer et al.	1055	15	2.48	Acres Passy Mt. Tp.

DIRECT or GRANTOR Index to Deeds — Greenville County, S. C.

(D1)

REG. U. S. PAT. OFFICE *Chas McCatt* County Indexes Since 1888
An Identifying Trade Mark

Open at Proper Tab according to First Letter or Letters of Name and refer to Buff Sub-Index sheet for page reference.

COTT FAMILY NAME INDEX No. 75 © 1949
MADE BY THE COTT INDEX COMPANY, COLUMBUS, OHIO
SOLD BY WALKER, EVANS & COGSWELL CO., CHARLESTON, S.C.

FILE NUMBER DATE OF RECORD	GRANTORS FAMILY NAMES	GIVEN NAMES ABCDEFGH	GIVEN NAMES IJKLMNO	GIVEN NAMES PQRSTUVWXYZ	GRANTEES	BOOK	PAGE	No. of Acres	BRIEF DESCRIPTION, LOCATION, ETC. (Not Warranted)
2348 July 22, 1977	Bailey		Lonnie M. et al		Frederica P. McCallum ^{et al}	1060	991		Agreement for joint Driveway
"	"		Josephine P. et al		" " "	1060	991		
3399 Aug. 1, 1977	"		Sydia B. Williams	E. Ernest A. Burrell		1061	587	1.17	Trp. Acc. S. G. Hwy 272 0' Neal Mobil Home Site.
3619 Aug. 2, 1977	"			Robert A. Herman E. Batson, et al		1061	729		Lot 3 Tammy Trail Cherokee
3822 Aug. 4, 1977	"			Robert Inc. David C. Howell		1061	846		Parcel, less parts "Buncombe Park"
5506 Aug. 18, 1977	"	Elizabeth J.			Emma M. Turner	1063	23		Lot, lot 46 North Haven Dr.
5572 Aug. 19, 1977	"		Mary F. et al		Malinda M. Johnson	1063	90		Lot 34 Blossom Dr. Hawth Trp.
5827 Aug. 22, 1977	"			U. G. et al	H. D. Sumford	1063	197		2 3/4 Acc. S. G. Hwy 272
5993 Aug. 24, 1977	"	Calentine P.			Ada Rogers	1063	295		Lot Grand View Dr.
6929 Aug. 31, 1977	"	cancelled Donnie S. Linsley RMC	9-11-80 # 7850	Victor N., Jr.	Fidelity Fed. S. & S. Assn.	1063	932		Real Property Agreement
7858 Sept. 9, 1977	"		N. J.		Linda J. Morris	1064	440		Lot 30 Gammer Ave. Little Trp Rd. 6 High Spgs. Trp.
10192 Sept. 29, 1977	"	Charles H.	Margaret		Lerie B. Craft Bagwell	1065	887		Life Est. lot 7.66 Acc. Old Mill Rd. 6, Little
10288 Sept. 30, 1977	"	Don M.	Jan P.		W. Allen Synski, et al	1065	937		Lot 584 Ridgeway Ct. "Westwood"
10394 Oct. 3, 1977	"		JoAnne S.		James L. Patton, et al	1066	10		Tract Church Rd.
11922 Oct. 17, 1977	"	Donald G.	Wanda J.		Harold S. Hintons, et al	1066	836		Lot 14 & pt lot 13 Fairview 1/2 ac. per lot High Springs Trp.
12935 Oct. 26, 1977	"			Vygal, et al	James W. Wall	1067	348		Lots 3 & 4 Prop. New Palham Rd. containing

DIRECT or GRANTOR Index to Deeds — Greenville County, S. C.

REG. U. S. PAT. OFFICE *Chas McCott* County Indexes Since 1888
An Identifying Trade Mark

 Open at Proper Tab according to First Letter or Letters of Name and refer to Buff Sub-Index sheet for page reference.

COTT FAMILY NAME INDEX No. 75 © 1949
MADE BY THE COTT INDEX COMPANY, COLUMBUS, OHIO
SOLD BY WALKER, EVANS & COGSWELL CO., CHARLESTON, S.C.

(8)

FILE NUMBER DATE OF RECORD	GRANTORS FAMILY NAMES	GIVEN NAMES ABCDEFGHIJ	GIVEN NAMES JKLMNO	GIVEN NAMES PQRSTUVWXYZ	GRANTEES	BOOK	PAGE	No. of Acres	BRIEF DESCRIPTION, LOCATION, ETC. (Not Warranted)
14810 Nov. 14, 1977	Bailey	Frankie	x	^{et al} Robert L.	Greenville County	1068	413		Petition Dedicated Road Right of way
14958 Nov. 14, 1977	"	Frances J.			Hubert E. Garbrough III	1068	405	37.69	Acres Jones Mill Rd. less pt.
17029 Dec. 2, 1977	"			Vera W.	Richard S. Pridgen	1069	517		Lot 8 Perry Rd.
17643 Dec 9 1977	"			^{et al} Vysel B.	Fred M. Painter	1069	902		Lot 7 Line St. Chick Sps. sp.
18284 Dec. 15, 1977	"	^{w.} Elizabeth			Greenwood Methodist Home, chna.	1070	235		Lot Haynie St.
18284 Dec. 15, 1977	"	^{w.} Elizabeth			Greenwood Methodist Home, chna.	1070	236		Lot 7 Wynns Alley
18284 Dec. 15, 1977	"	^{w.} Elizabeth			Greenwood Methodist Home, chna.	1070	237		Millie Ln. Lot Dill St. & Patton Alley, St.) D'ville Ln.
18284 Dec. 15, 1977	"	^{w.} Elizabeth			Greenwood Methodist Home, chna.	1070	238		Lot 5 Taylor St. (Deawright "Falls Spring" Pt. lot 30 White Girarde Rd.
18284 Dec. 15, 1977	"	^{w.} Elizabeth			Greenwood Methodist Home, chna.	1070	239		
18283 Dec. 15, 1977	"	^{w.} Elizabeth			Church - By Lrs. Buncombe St. United Methodist	1070	240		Lot 102 Parker (Viola) St.
18283 Dec. 15, 1977	"	^{w.} Elizabeth			Church - By Lrs. Buncombe St. United Methodist	1070	241		Lot 7 + pt. lot 8 East Stone Ave.
29000 Mar. 15, 1978	"	Elizabeth & J. W.			Blue Ridge Electric Corp. Inc.	1075	343		Right of Way Easement Mobile Home Estates
29698 Apr. 7, 1978	"			Robert A.	Charles E. Redding, et al.	1076	752		Lot 15, Tammy Trail "Cherokee Ln.
30541 Apr. 17, 1978	"			P. Scott	Johnny Patton Johnson	1077	200		Lot 11 State Hwy. 14 Chick Springs Ln.
32026 Apr. 28, 1978	"		Leland Edward		David B. Bailey, et al	1078	82	1.04	Ceres C + S. Rd.
32011 Apr. 28, 1978	"			Yvonne	Betty C. Menyard	1078	6		Lots 49, 50 + 51 Wyoming Ave.

DIRECT or GRANTOR Index to Deeds — Greenville County, S. C.

(F1) REG. U. S. PAT. OFFICE *Chas. McCott* County Indexes Since 1888 An Identifying Trade Mark

 Open at Proper Tab according to First Letter or Letters of Name and refer to Buff Sub-Index sheet for page reference.

COTT FAMILY NAME INDEX No. 75 © 1949
MADE BY THE COTT INDEX COMPANY, COLUMBUS, OHIO
SOLD BY WALKER, EVANS & COGSWELL CO., CHARLESTON, S.C.

FILE NUMBER DATE OF RECORD	GRANTORS FAMILY NAMES	GIVEN NAMES ABCDEFGHIJ	GIVEN NAMES JKLMNO	GIVEN NAMES PQRSTUVWXYZ	GRANTEES	BOOK	PAGE	No. of Acres	BRIEF DESCRIPTION, LOCATION, ETC. (Not Warranted)
34512 May 19, 1978 35601	Bailey			et al Robert A.	Floyd Winchester, Jr. et al	1079	492		Lot 2 Altamont Rd.
May 30, 1978 908	"			Roger	Stephen J. Hedosch	1080	33	3.29	Acres Darby Br. Rd.
July 11, 1978 5323	"	Doris P. et al	Johnny C.		Commercial Acceptance Corp.	1082	879	21/100	Acres
Aug 17, 1978 5459	"	Alene P.			Margie Kee Payne, et al J. A. Ltd. Pto.	1085	544		Lot Hwy 29 Grove Tp.
Aug 18, 1978 6148	"			Rex F.	Mauldin Collaboration Associates	1085	700		Easement
Aug 24, 1978 7299	"			et al Peggy G.	Dorothy S. Cunningham	1086	71		Lot Hellams St. Ft. Sum.
Sept 5, 1978 10823	"		3-27-80	Poser J. conceded	Duke Power Company Sheet 28586 Sat BK 40-342	1086	753		Right of way
Oct 5, 1978 11100	"	Ben S.	M. Watherint	Annice S. Lunkensh VEMC	Palmetto Banks	1089	373		Real Prop. Agree.
Oct 6, 1978 11099	"		et al Nagerlee		Willie Brooks	1089	454	4.11	Acres Bates Tp. Nancy Martin Est.
Oct 6, 1978 11098	"		et al Nagerlee		Jessie Cureton	1089	455	5.20	Acres Bates Tp. Nancy Martin Est.
Oct 6, 1978 11097	"		et al Nagerlee		Bessie Brooks	1089	456	7.21	Acres Bates Tp. Nancy Martin Est.
Oct 6, 1978 11101	"		et al Nagerlee		Richard Martin	1089	457	11.28	Acres Bates Tp. Nancy Martin Est.
Oct 6, 1978 11102	"		et al Nagerlee		Boahy Joe Martin, et al	1089	458	1	Acres Bates Tp. Nancy Martin Est.
Oct 6, 1978 11103	"		et al Nagerlee		Mary Hunter	1089	459	9.04	Acres Bates Tp. Nancy Martin Est.
Oct 6, 1978 11104	"		et al Nagerlee		David Martin	1089	460	10.39	Acres Bates Tp. Nancy Martin Est.
Oct 6, 1978	"		et al Nagerlee		Mattie Martin	1089	461	3.0	Acres Bates Tp. Nancy Martin Est.

DIRECT or GRANTOR Index to Deeds — Greenville County, S. C.

(F)

Open at Proper Tab according to First Letter or Letters of Name and refer to Buff Sub-Index sheet for page reference.

KEYS PRINTING CO., GREENVILLE, S. C.

FILE NUMBER DATE OF RECORD	GRANTORS FAMILY NAMES	GIVEN NAMES ABCDEFGHIJ	GIVEN NAMES JKLMNO	GIVEN NAMES PQRSTUVWXYZ	GRANTEES	BOOK	PAGE	No. of Acres	BRIEF DESCRIPTION, LOCATION, ETC. (Not Warranted)
12097 Oct. 17, 1978	Bailey			Johnny S.	Donald F. Waggoner	1090	117		"Elletson Acres" Sec A Pt. lot 78 + pt. lot 77 Lockwood Ave pg 113 + Bk 919-524, + Bk 986-221
12804 Oct. 24, 1978	"			Indiv. + Jr. Ralph J.	Albert Q Taylor, Jr. et al	1090	500		Amend. to Trust Agree. For orig. See Deed Bk 819-
15226 Nov. 15, 1978	"			Richard E. et al	Williams Marcus Gate, et al	1091	941		Lot 5 S. La. Court
"	"			Phyllis M.	" "	1091	941		
15349 Nov. 16, 1978	"			Klem Carole Y.	Associates Mauldin Cablevision	1092	83		Easement Mauldin
19906 Jan. 4, 1979	"			Linda Ref. J.	Gary S. Sutz, et al	1094	804		Lot 46 Seabe St. "Bishop Hgts."
20757 Jan. 12, 1979	"	Edward G. et al			D. + D. Motors, Inc.	1095	296		29) "Burgess Hills" Sec. II. Chief Springs Tp. Tract 6 Wade Hampton Blvd. (L.D. Hwy of Consent + Petition
22043 Jan. 26, 1979	"	Frankie Tr. et al		Robert S. et al	Greenville County	1096	81		Affidavit, P/W, Dedication, and Statement
24349 Feb. 23, 1979	"	Frankie H.			Helen Babb Campbell	1097	322		Quit-claim sht. 100 Acres Augusta
24795 Feb. 28, 1979	"	Dorothy Ann Pruitt, et al			Lillian Burriss Pruitt	1097	550		Ant. 15 Acs. Paluda Tp.
25024 Mar. 1, 1979	"			Nazzerlee et al	Naomi Lindsey	1097	655		Lot C. Ansel + Means Street
25023 Mar. 1, 1979	"			Nazzerlee et al	Willie Brooks	1097	656		Lot C. Ansel + Means Street
25071 Mar. 2, 1979	"	Carrie Lee M. S/A Elmo Bailey			Joseph H. Adams, et al	1097	683		Lot 3 Cuttins Drive
25252 Mar. 5, 1979	"	Elmore			Tellman Lue Bailey, et al	1097	790		Lot Hay Creek Rd. Culverland Tp.
28147 Mar. 30, 1979	"	Carol H.		Robert L. Jr.	Paul Mims, Jr., et al	1099	564		Lot 59 Fleetwood Dr. "Magnolia Acres" 100 Chandler St. Blk C
31717 May 1, 1979	"	Frances R.			Thomas E. Jeter, et al	1101	547		Pt. lot 99 Chandler St. Also, Pt. lot

DIRECT or GRANTOR Index to Deeds — Greenville County, S. C.

(F1)

Open at Proper Tab according to First Letter or Letters of Name and refer to Buff Sub-Index sheet for page reference.

KEYS PRINTING CO., GREENVILLE, S. C.

FILE NUMBER DATE OF RECORD	GRANTORS FAMILY NAMES	GIVEN NAMES ABCDEFGHIJ	GIVEN NAMES JKLMNO	GIVEN NAMES PQRSTUVWXYZ	GRANTEES	BOOK	PAGE	No. of Acres	BRIEF DESCRIPTION, LOCATION, ETC. (Not Warranted)
32428 May 7, 1979	Bailey	Edith S.	+	Robert J.	a Pts. Parke Avenue Properties,	1101	886		Lot East Park Ave. + Vannoy St.
34472 May 24, 1979	"			Robert A.	Patrick H. Johnson, et al	1103	181		Lot 111 "Pebble Creek" Phase I
35781 June 4, 1979	"	Carl S.	+ Kim		The Palmetto Bank a Hun. Pts.	1104	70		Real Prop. Agree.
39042 June 29, 1979	"			et al Robert A.	Long, Poore + Bailey	1105	832		Notice of Partnerships
3840 Aug. 1, 1979	"	Edith S.	+	Robert J.	a Pts. Hilbert Court Properties	1108	359		Lot 14 Hilbert Ct., Lantth Tp
3873 Aug. 1, 1979	"	Earl	+ Mar J. Lurda		Boyd C. Sinter, et al	1108	396	4	Re-Record D'Neal Tp. For orig see Bk. 1030-447 Acc. Meese Bridge Rd.
6621 Aug. 24, 1979	"		Judy M.	Richard R.	Jackie R. Tucker	1110	55		Lot 68 "Westminster Village" Sec. I
7401 Aug. 30, 1979	"			et al Robert A.	Joseph O. Hawkins	1110	491		Lot 6. North St. East.
07231 Aug. 30, 1979	"	cancelled Dannie S. Lankford	11-6-81 #11381	Robert J.	Bank of Travelers Rest	1110	467		Real Prop. Agree.
8143 Sept 6, 1979	"		Millie B.	et al	Greenville County	1110	946		Road Petition (Smith Circle) Creek Drive
8215 Sept 7, 1979	"			et al Robert A.	Jesse Hayward Fleming	1111	14		Lot 1 + 2 Rutherford Rd. + Mt.
8587 Sept. 10, 1979	"	Edith S.	+	et al Robert J.	Hilbert Court Properties	1111	197		(For Contract see deed Bk. 1083 pg. 35) Assignment + Agreement
9507 Sept. 19, 1979	"	Edward G.			Jan B. Wofford	1111	837		Chick App. 10. Lots 25 + 26 "Burgess Hills" Sec. III
14154 Oct 24, 1979	"	cancelled Dannie S. Lankford	3-11-82 #	20376	Set 1976-1108				
" "	"	cancelled Dannie S. Lankford	3-11-82 #	20376	Set Bk. 76-1108	1114	387		Real Prop. agree.
" "	"	cancelled Dannie S. Lankford		Jay K. et al		1114	387		
15429 Nov 6, 1979	"			et al Millie B.	Greenville County	Re-Record 1115	98		Dyed Bk. 1110-946 Petition (Smith Circle) For orig see

DIRECT or GRANTOR Index to Deeds — Greenville County, S. C.

Open at Proper Tab according to First Letter or Letters of Name and refer to Buff Sub-Index sheet for page reference.

KEYS PRINTING CO., GREENVILLE, S. C.

(G)

FILE NUMBER DATE OF RECORD	GRANTORS FAMILY NAMES	GIVEN NAMES ABCDEFGH	GIVEN NAMES IJKLMNO	GIVEN NAMES PQRSTUVWXYZ	GRANTEES	BOOK	PAGE	No. of Acres	BRIEF DESCRIPTION, LOCATION, ETC. (Not Warranted)
15986 Nov. 9, 1979	Bailey			Jack D. et al	Sunny Sutton et al	1115	328		Lot 113 "Buxton" Paris mt. Sp.
" "	"			Janice G. et al	" " "	1115	328		
16175 Nov. 13, 1979	"			as Trustee Ralph et al	David E. Watson	1115	527	29.2	Acres Ray Rd.
19655 Dec. 17, 1979	"			Marshall Timothy	Martha V. Schiltree	1117	423		Lot 29 Grandview
19654 Dec. 17, 1979	"	Indiv. + Admns. C. Leo E.		et al Larry L.	Martha V. Schiltree	1117	424		Lot 29 "Grand View"
" "	"			et al Tommy A.	" "	1117	424		
20638 Dec. 28, 1979	"			Janice Owens et al	Joe Harold Campbell	1118	34		Lot
23358 Jan. 30, 1980	"			Ray et al	Clyde C. Richard, Jr.	1119	728		Lot 100 Augusta Rd. "Pean Terrace" Hantt Sp.
" "	"			et al Yvonne L.	" " "	1119	728		
27198 Mar. 12, 1980	"			et al Robert A.	Sanford L. Kirkus et al	1122	13		Lot 5 "Henderson Forest" (Smydale) Rd. Butler Sp.
27952 Mar. 20, 1980	"			Robert W.	Georgia B. Dineen	1122	570		Lot 3.20 Acres Butler Springs
28316 Mar. 25, 1980	"			Wade P.	Duke Power Co.	1122	793		Right of Way
28798 Mar. 28, 1980	"			Rebecca M.	Claude F. Phillips	1122	979		Over Mill Village Lot 64 (#6) Singlerby St.
29015 Apr. 1, 1980	"			et al Larry L.	A. Wayne Franklin	1123	136		Lot 21 "Leland Hgts." Sville
" "	"			Kay B. et al	" " "	1123	136		
29256 Apr. 2, 1980	"			James Howard	Jean B. Smith	1123	212		Jefferson Hgts. Sville Sp. Lots 7+8 First ave. (Rebecca ave)

DIRECT or GRANTOR Index to Deeds — Greenville County, S. C.

(G1)

Open at Proper Tab according to First Letter or Letters of Name and refer to Buff Sub-Index sheet for page reference.

KEYS PRINTING CO., GREENVILLE, S. C.

FILE NUMBER DATE OF RECORD	GRANTORS FAMILY NAMES	GIVEN NAMES ABCDEFGHIJ	GIVEN NAMES JKLMNO	GIVEN NAMES PQRSTUVWXYZ	GRANTEES	BOOK	PAGE	No. of Acres	BRIEF DESCRIPTION, LOCATION, ETC. (Not Warranted)
30138 Apr. 11, 1980	Bailey			etal Robert a.	Edward J. Alleton III etal	1123	810		Lot 1 E. North St.
30614 Apr. 16, 1980	"			Robert a.	Gordon E. Mann	1124	39		Lot 1.78 Acres, Mosteller Road
30680 Apr. 17, 1980	"	Broodus			Arthur C. McCall	1124	81		Gen Power of attorney Greenville Memorial Gardens
31693 Apr. 29, 1980	"	Henry L.			Eddie L. Bailey	1124	802		Int. Unit 3 Lot 200 Sec. E "Chesterfield Estate" Sec. I
32366 May 5, 1980	"			etal Robert a.	Stanley M. Buchanan	1125	180		Lot 24 Charterhouse Ave.
35964 June 17, 1980	"	Alvin Claude + Kathy L.			Blue Ridge Electric Co. etal	1127	659		Rights-of-Way Easements
36332 June 20, 1980	"			Furman Rebecca	Broodus Bailey, Jr.	1127	881		General Power of attorney
36957 June 27, 1980	"			etal Robert a.	Roger J. Cash etal	1128	330		Pt. lot 57 E. Decatur St.
204 July 2, 1980	"			Thomas M.	Elizabeth W. Bailey	1128	616		Power of attorney
205 July 2, 1980	"	Elizabeth W.			Thomas M. Bailey	1128	619		Power of attorney
312 July 3, 1980	"	Edward C.			Edward, Suggan + Reese P.A.	1128	647		Power of attorney
331 July 3, 1980	"	702 E.C. Bailey			Elmer S. Wilson, M.D.	1128	649	4.34	Acres Oakland Ave. + Chesterfield
1495 July 17, 1980	"			I. M. etal Trustee	Southern Bank + Trust Co.	1129	398		Extension of Trust agreement
2027 July 23, 1980	"			Lus Tillman	Angeline G. Bailey	1129	701		Cleveland Lp. Int. 0.60 Acs. Gap Creek Rd.
3076 Aug. 1, 1980	"	Haley W. + Jerry L.			Crestfield Associates	1130	316		Pd. Lot 9 Pinefield Dr. + Crestfield
3319 Aug. 4, 1980	"			etal Robert L.	William W. Davis III	1130	428		Lot 56 East Decatur St.

DIRECT or GRANTOR Index to Deeds — Greenville County, S. C.

Open at Proper Tab according to First Letter or Letters of Name and refer to Buff Sub-Index sheet for page reference.

KEYS PRINTING CO., GREENVILLE, S. C.

(H)

FILE NUMBER DATE OF RECORD	GRANTORS FAMILY NAMES	GIVEN NAMES ABCDEFGH	GIVEN NAMES IJKLMNO	GIVEN NAMES PQRSTUWXYZ	GRANTEES	BOOK	PAGE	No. of Acres	BRIEF DESCRIPTION, LOCATION, ETC. (Not Warranted)
3951 Aug 11, 1980	Bailey		Clayton J.		Michael F. Jaskewich ^{etal}	1130	824		Def parte Rt. Del Norte Estate Lot 141 Co. Sutherland Hill Dr. &
7076 Sept. 4, 1980	"		Joy R.		Sayge N. Anthony, Jr.	1132	587		Unit 9-A Yorktown Horiz Prop. Reg.
7076 Sept. 4, 1980	"		Joy R.		Sayge N. Anthony, Jr.	1132	588		Unit 8-H Yorktown Horiz Prop Reg. Co. Village Sec. 4
7824 Sept. 10, 1980	"		Miriam L. Brown		Nellie H. Brown	1132	966		Lot 25 Langston St. Piedmont Hqg
7713 Sept. 10, 1980	"		Mrs & Justice S/a Ralph Bailey		Ralph Jr	1133	87		Amendment to Trust agreement & assignment of interest - In reg see Deed Bk. 819 Pg. 113
"	"		"		" " " "	1133	87		
8992 Sept. 22, 1980	"				R. Scott ^{etal}	1133	916		Lot 5 Woodland Drive Mauldin
"	"				Rosemary M. ^{etal}	1133	916		
9439 Sept. 24, 1980	"		James R. ^{etal}		Milton E. Stratton ^{etal}	1134	92		Lot 31, Looneybrook Drive Sunset Hqts.
"	"		Ina Lou ^{etal}		" " " "	1134	92		
11896 Oct. 15, 1980	"				Robert A. ^{etal}	1135	507		Independence Dr. Pelham Eats Sec. II Lot 48 Co. Providence Sq. &
12879 Oct. 24, 1980	"		Judy M. ⁺		Richard R. Jimmy Sanoulis ^{etal}	1136	73	4.79	Acres Brushy Creek Rd.
13971 Nov. 3, 1980	"		Kathryne D.		Ann J. Johnson ^{FLKA Ann J. Duggan}	1136	638		Lot 214 & Pt. 215 Elizabeth Dr. Austin Sp.
15734 Nov. 21, 1980	"		Debra H. & Kenneth J.		Daniel Lewis Garvin ^{etal}	1137	755		Lot 726 Westwood Ln. IV Sville
18282 Dec. 19, 1980	"				Pete Jr. ^{etal}	1139	216		Partnership Agreement Co. see Deed Bk. 977 Pg. 767
19208 Dec. 31, 1980	"		Mary Ann & Ron		Pine Brook Forest Subd ^{etal}	1140	12		Egt. of Arch Comm. Powers. In part time

DIRECT or GRANTOR Index to Deeds — Greenville County, S. C.

(H1)

Open at Proper Tab according to First Letter or Letters of Name and refer to Buff Sub-Index sheet for page reference.

KEYS PRINTING CO., GREENVILLE, S. C.

FILE NUMBER DATE OF RECORD	GRANTORS FAMILY NAMES	GIVEN NAMES ABCDEFGHIJ	GIVEN NAMES JKLMNO	GIVEN NAMES PQRSTUVWXYZ	GRANTEES	BOOK	PAGE	No. of Acres	BRIEF DESCRIPTION, LOCATION, ETC. (Not Warranted)
19451 Jan 5, 1981 20401	Bailey	Betty Jo.			Gerald R. Glue Development	1140	152		2 ^{1/2} ac. Lot 6 Friendship Hgts. Blk B
Jan 15, 1981 23580	"	Betty A. & James H.			Sect. of Housing & Urban	1140	805		Lot 53 Cabrin Sec. 5-B
Feb. 20, 1981 28545	"	James Mary F.	9-19-95	Ruddy, et al #56058	Kenneth Bailey + Loan assoc.	1143	53		Mt. lot 4 Douglas St.
Apr. 10, 1981 29285	"	Helen			Samuel American Federal Savings	1146	85		Real Prop. Agree
Apr. 17, 1981 31088	"				Donald W. Mooney, et al	1146	549		Lot 1 Heyward St. St) Rockwood Park
May 7, 1981 33605	"				Viola M. James J. Baldwin et al a Gen Ptn.	1147	625		Lot 26 Meyers Dr. (Formerly Marietta)
June 3, 1981 110	"				Robert A. Godfrey, Poore & Bailey	1149	339		General Partnership Agreement Sami Highlands
July 1, 1981 111	"				Robert A. G. Don Poore	1150	955		2 ^{1/2} lot 47 Sunshine Ave "Sun Age. Sam Sami Highland"
July 1, 1981 1193	"				Robert A. Julia Valey, et al	1151	3		Send for Title - Lot 47 Sunshine
July 14, 1981 2542	"				Ralph, et al County of Greenville	1151	682		Parcel = Golden Creek Dr.
July 29, 1981 "	"	Frank H.			Harvey C. Forrester, et al	1152	570		Lot 11 Club View Dr. Club View Heights
" 5279	"	Augusta A.			" " " " "	1152	570		
Aug 27, 1981 5410	"				Robert A. Gene Johnson, et al	1154	176		Slopey" Sec. I Lot 77 Barclays Dr. "Sunny
Aug 28, 1981 6380	"	Celestine P.			Lain Poole Shockley	1154	235		Lot County Rd. (as Hwy 276)
Sept 9, 1981 9871	"				Myrtle H. Bailey	1154	793		Power of attorney
Oct. 20, 1981	"	David B			Theresa E. Ray S. Wolfe, et al	1157	18	1.04	acc. O'Neal Jr.

DIRECT or GRANTOR Index to Deeds — Greenville County, S. C.

()

☞ Open at Proper Tab according to First Letter or Letters of Name and refer to Buff Sub-Index sheet for page reference.

KEYS PRINTING CO., GREENVILLE, S. C.

I

FILE NUMBER DATE OF RECORD	GRANTORS FAMILY NAMES	GIVEN NAMES ABCDEFGHIJ	GIVEN NAMES JKLMNO	GIVEN NAMES PQRSTUVWXYZ	GRANTEES	BOOK	PAGE	No. of Acres	BRIEF DESCRIPTION, LOCATION, ETC. (Not Warranted)
19092 Oct. 23, 1981	Bailey			R. A. et al	Kenneth G. Young et al	1157	144		"Circle" Green Lot 14 Sanford St. Westmoreland
12709 Nov. 24, 1981	"			Larry Dean & Shirley H.	Bobby Joe Moody et al	1158	744		Lot 8 Cleveland Sp. Rt. Bates Sp.
14380 Dec. 18, 1981	"			Naomi	Clyde Carr	1159	668		Lot 52 Second St. Traveler
15205 Dec. 31, 1981	"			Butler Kate Embert	Wallace C. Bailey et al	1160	334		Lot 69 "Augusta Court"
20060 Mar. 9, 1982	"			Vera M. et al	Mildred B. Williams	1163	595		Inf. Lot 42 Augusta Court Cleveland Sp.
23457 Apr. 21, 1982	"			Ena Lou S. et al	Gerald D. Vaughn	1165	635		4 Parcels Green Hwy. Hwy 276
24309 Apr. 30, 1982	"	Helen Cox			Caroline C. Cox et al	1166	259	.81	acc. Saluda Sp. Valley
24992 May 10, 1982	"	Celestine P. Trustee			James Harold Vest et al	1166	641		Lot 19 Ragsdale Dr. "Sunset"
24961 May 10, 1982	"	as Tr. of Trust Sharing & Tr. of Bay Brokerage Co. Inc.		Richard W.	John T. Dickson et al	1166	627		Unit 102 Treewood Hwy. Pty. Reg. Cleveland Sp.
25055 May 11, 1982	"	Alvin Claude			Joe H. Browning et al	1166	680		Tract 2-A Gap Creek Rd. Sp.
25197 May 12, 1982	"	Frankie		Robert L.	Ronnie O. Bailey et al	1166	782		Lot. Cucumber Creek Rd. Saluda also right to ingress & egress
26003 May 24, 1982	"	Claude A.			Joe Mac Johnson	1167	331	2.47	acres? Tract 2-B Gap Creek Rd. also Lot 54 First St. Woodside Mills
27612 June 9, 1982	"	Richard, Sr. George			Ruth Lorine Hammond	1168	367		Lot 133 Easley Bldg. Rd. Camilla. Pl. # 4.
27938 June 14, 1982	"	Donna H. & James H.	9-2-83	Cancelled # 7593 Lot Bk. 82-340 Dennis S. Sanderling	The S. C. Nat'l Bank	1168	590		Real Property Agreement Chick Spyr Sp.
28048 June 15, 1982	"			Katherine D.	Thomas D. Bailey	1168	597		Lot 74 Maple ave. (Yorkshire Sp.)

Full

L

DIRECT or GRANTOR Index to Deeds — Greenville County, S. C.

(71)

☞ Open at Proper Tab according to First Letter or Letters of Name and refer to Buff Sub-Index sheet for page reference.

KEYS PRINTING CO., GREENVILLE, S. C.

()

FILE NUMBER DATE OF RECORD	GRANTORS FAMILY NAMES	GIVEN NAMES ABCDEFGHIJ	GIVEN NAMES JKLMNOPQ	GIVEN NAMES RSTUVWXYZ	GRANTEES	BOOK	PAGE	No. of Acres	BRIEF DESCRIPTION, LOCATION, ETC. (Not Warranted)
28226 June 16, 1982	Bailey	FKA Mary	Wharton	Breezeale	James Wharton Breezeale	1168	683	}	Int. Lot 1 Cor. Buncombe & James St. also Pt. lot 5 Buncombe St. also lot Wilson St., R/W Reserved
" "	"	"	"	"	" " "	1168	683		
268 July 2, 1982	"			Robert A. ^{et al}	Salton Wood sub'd	1169	695	}	Restriction "Paw-Piney Park" Lot 62 + pt lot 63 Orlando ave.
654 July 9, 1982	"			Mary Joyce R.	Wilton C. Davis, ^{et al}	1169	863		
1574 July 20, 1982	"			Loretta B.	Richard C. Bailey, Jr. ^{et al}	1170	476	}	Power of Attorney
1575 July 20, 1982	"			Richard C. Jr.	Loretta B. Bailey ^{et al}	1170	481		
4360 Aug 20, 1982	"			Robert A. ^{et al}	G. D. Poore	1172	466	}	Power of Attorney In orig. sh. Deed Bk 1949 Pg 339 Agreement for Continuation of Pta.
5656 Sept 3, 1982	"			Kenneth L. ^{et al}	Eva Loretta Eberly	1173	374		
"	"			Tommy L. ^{et al}	" " "	1173	374	}	2.2 acs = Tract 4 and 2.2 acs. = In 3 Lattermill (Princeton) Rd.
5655 Sept. 3, 1982	"			Tommy L. ^{et al}	Kenneth Larry Bailey	1173	375		
"	"			Robert ^{et al}	" " "	1173	375	}	2.2 acs. also 2.37 acs. = Tract 5
7667 Sept. 28, 1982	"			Robert J.	Robert Allen League, Jr.	1174	923		
8607 Oct. 7, 1982	"	Frank H.			Sherman Graziop	1175	354	}	ingress & egress acc. U.S. Hwy 276, also rights Acres Chapman Rd. Dublin: Ga Rd. (S-23-69)
9529 Oct. 19, 1982	"			Kenneth L. ^{et al}	Robert L. Bailey	1175	894		
9525 Oct. 19, 1982	"			Robert L.	Earline Bailey	1175	896	}	2.2 Acres = Tract 1 Lattermill (Princeton) Rd. (S-23-69)
11237 Nov. 8, 1982	"	Norathy			Deleahle of D'ville Inc.	1176	923		
									2.2 Acres = Tract 1, Lattermill (Princeton)
									Right of Way Easement

DIRECT or GRANTOR Index to Deeds — Greenville County, S. C.

☞ Open at Proper Tab according to First Letter or Letters of Name and refer to Buff Sub-Index sheet for page reference.

KEYS PRINTING CO., GREENVILLE, S. C.

(J)

FILE NUMBER DATE OF RECORD	GRANTORS FAMILY NAMES	GIVEN NAMES ABCDEFGHIJ	GIVEN NAMES KLMNO	GIVEN NAMES PQRSTUVWXYZ	GRANTEES	BOOK	PAGE	No. of Acres	BRIEF DESCRIPTION, LOCATION, ETC. (Not Warranted)
12425 Nov. 22, 1982	Bailey	Lee Frankie	+	etal Robert L.	Greenville County	1177	662		Maintenance Laurel Dr. Statement of Consent to County
12644 Nov. 24, 1982	"	Clyde E.			Bryan T. Russick, etal	1177	806		Tr. I = .52 ac. Also Tr. II = .87 ac.
" "	"	" "			" " " "	1177	806		Lockhart Dr. Also Int driveway for ingress & Egress
13540 Dec. 3, 1982	"	Fred L., Jr.			Dathie L. Bailey	1178	412		3 Tracts
13754 Dec. 7, 1982	"			Margaret S.	C. H. Bailey	1178	492		Lot Old Mill Rd.
13755 Dec. 7, 1982	"	C. H.			Margaret S. Bailey	1178	491		Int Lot Old Mill Rd.
14897 Dec. 20, 1982	"	NKA Joyce	Mary Bailey West Joyce Mary		R. Spurgeon West	1179	222		Lot 32 State Hwy 14, O'Neal Tp.
16229 Jan. 4, 1983	"	C. H.			W. Alain Phillips	1180	229		Lot
16668 Jan. 7, 1983	"			etal Pearl G.	City of Traveler Rest	1180	555		And Willin St. Street Dedication, Love Ch.
17614 Jan. 18, 1983	"			etal Robert A.	Brenda Satterfield	1181	50		Woods Lot 3 + Pt. Lot 4 Dalton Rd. Dalton
17732 Jan. 19, 1983	"	David B.	Linda Gayle		Garvin Plumley	1181	114		Lot 20 Sec 2
17858 Jan. 20, 1983	"			etal Robert A.	Donnie Ray Prichett	1181	212		"Dalton Woods" bond for Title Lot 2 Dalton Rd.
19279 Feb. 4, 1983	"	M. Elizabeth	+		Wiley D. Galloway	1182	64		Lot
20063 Feb. 14, 1983	"			etal Robert A.	Dalton Woods Subd.	1182	490		Orig see Deed Bk 1169 Pg 695 Amendment to Restrictions. For
20629 Feb. 18, 1983	"	Constance L.			Brent Ostendorff	1182	823		By Belle Meade, Sec. 3 Bond for Title Lot 248 Pine Creek
26021 Apr. 8, 1983	"	Henry Co.		etal	Douglas H. Russell	1186	69	5.97 acres	Heartstone Ridge

DIRECT or GRANTOR Index to Deeds — Greenville County, S. C.

(51)

Open at Proper Tab according to First Letter or Letters of Name and refer to Buff Sub-Index sheet for page reference.

KEYS PRINTING CO., GREENVILLE, S. C.

FILE NUMBER DATE OF RECORD	GRANTORS FAMILY NAMES	GIVEN NAMES ABCDEFGH	GIVEN NAMES IJKLMNO	GIVEN NAMES PQRSTUVWXYZ	GRANTEES	BOOK	PAGE	No. of Acres	BRIEF DESCRIPTION, LOCATION, ETC. (Not Warranted)
30349 May 16, 1983	Bailey	Charlotte W.			Larry Briggs et al.	1188	287		Dr. Family Brookside Ave, Overbrook Lots 21, 22, 100 Dist. 1 Brookside
30348 May 16, 1983	"	Charlotte W.			Jerry B. Anderson	1188	288		lot 25 Wakeley et. 'Augusta Hts'
31226 May 24, 1983	"			et al Robert A.	Ellison Jenkins	1188	744		Lot 6 Dalton Rd. Dalton Wood
31224 May 24, 1983	"			et al Robert A.	Ellison Jenkins	1188	746		Lot 7 Dalton Rd. Dalton Wood
31225 May 24, 1983	"			et al Robert A.	Ray Prichett, et al	1188	742		Lot 2 Dalton Rd. Dalton Wood
33837 June 14, 1983	"			Rebecca J. Juman	Baradus Bailey, Jr.	1190	253		Power of attorney
34237 June 16, 1983	"			Joe Ann, et al	Joe K. Smith Sr.	1190	595		81 Acres Fairview Sp Also lot US Hwy 29 Over Creek Sp. Sp. 2P.
34236 June 16, 1983	"			Joe Ann, et al	Joe K. Smith Sr.	1190	597		Lot 74 Parrott Sec 2 5 Mile
34577 June 21, 1983	"			et al Robert A.	Belvue Estates Subdivision	1190	788		Restrictions for Belvue Estates
34578 June 21, 1983	"			et al Robert A.	Belvue Estates Subdivision	1190	785		Restrictions for Portion of Belvue Ests
34833 June 28, 1983	"			et al Robert A.	Roger L. Thompson	1190	955		Lot 1 Dalton Wood
35644 June 29, 1983	"			et al Robert A.	Lanner F. Dwin	1191	320		Belvue Ests. Bond for title Lot 5 Belvue Rd.
35663 June 29, 1983	"			et al Robert A.	J. R. Ellis et al	1191	325		Belvue Estates Bond for title Lot 4 Belvue Rd.
35874 June 30, 1983	"	Frank D.			Vera C. Bailey	1191	445		Crestwood Dist Lot 68 South Estate Dr.
655 July 7, 1983	"	Freddie James G.			Florine M. Bailey	1191	849		Mfg. Co. See I Lot 41 Village Homes J.W. Poe
656 July 7, 1983	"	Florine M.			James E. Collins	1191	850		Mfg. Co. See I Lot 41 Village Homes J.W. Poe

DIRECT or GRANTOR Index to Deeds — Greenville County, S. C.

1
(K.)

Open at Proper Tab according to First Letter or Letters of Name and refer to Buff Sub-Index sheet for page reference.

KEYS PRINTING CO., GREENVILLE, S. C.

FILE NUMBER	GRANTORS FAMILY NAMES	GIVEN NAMES ABCDEFGH	GIVEN NAMES IJKLMNO	GIVEN NAMES PQRSTUWXYZ	GRANTEES	BOOK	PAGE	No. of Acres	BRIEF DESCRIPTION, LOCATION, ETC. (Not Warranted)
DATE OF RECORD									
5307 Aug 15, 1983	Bailey	Francis J.			H. H. Merritt et al	1194	410		Lot 12 Woodberry
6410 Aug 24, 1983	"	Fred et al			W. H. Alford	1194	935	} 5 Acres Crawford Rd.	
" "	"	AKIA Bottie L. Bailey Botty L. et al			" "	1194	935		
6589 Aug 25, 1983	"	Edward C.			Riddle Brothers & West, Inc.	1195	56		Lot 6 Wilson Acres Greer
6589 Aug 25, 1983	"	Edward C.			Riddle Brothers & West, Inc.	1195	57		Lot 13 Wilson Acres, Greer
6589 Aug 25, 1983	"	Edward C.			Riddle Brothers & West, Inc.	1195	58		Lot 7 + 11 Wilson Acres, Greer
6716 Aug 26, 1983	"			et al Robert A.	Ellison Jenkins	1195	126		Woods Lot 8 Dalton Rd, Dalton
7422 Sept 7, 1983	Bailey			et al Robert A.	Donnie Ray Prickett	1195	587		Lot 2 Dalton Rd. Dalton Woods
7776 Sept 6, 1983	"	Edward C.			et al Riddle Bros. & West Builders	1195	809		Lots 7, 11, 13 Wilson Acres, Greer
"	"	"			" "	1195	809		Chick Spg Sp. In orig deed Bk 1195 pg 56, Bk 1195 pg 57, 1195 pg 58
8049 Sept 8, 1983	"	W. Frank			Angela C. Bailey	1195	956		Lot 4 Lowndes Hill Rd.
8498 Sept 12, 1983	"			et al Ralph	Michael B. Smith	1196	169	2.630	Lot 3 + 4 "Taylor Estates"
8405 Sept 12, 1983	"			et al Ralph	Ronald A. Taylor	1196	114	1.96	Acres. Lot 7, "Taylor Estates"
8988 Sept 16, 1983	"			et al Ralph	Thomas M. Gillespie	1196	380		Lot 5 (1.92 ac)
10547 Sept 29, 1983	"			et al Ralph	Nathy Coleman	1197	439		Lot 2 (1.37 ac)
11804 Oct 10, 1983	"				Victoria C. Charles W. Wofford	1198	166		Power of attorney

DIRECT or GRANTOR Index to Deeds — Greenville County, S. C.

(K1)

Open at Proper Tab according to First Letter or Letters of Name and refer to Buff Sub-Index sheet for page reference.

KEYS PRINTING CO., GREENVILLE, S. C.

FILE NUMBER DATE OF RECORD	GRANTORS FAMILY NAMES	GIVEN NAMES ABCDEFGH	GIVEN NAMES IJKLMNO	GIVEN NAMES PQRSTUVWXYZ	GRANTEES	BOOK	PAGE	No. of Acres	BRIEF DESCRIPTION, LOCATION, ETC. (Not Warranted)
11156 Oct 4, 1983	Bailey			Robert A.	James E. Stone et al	1197	743	1	acre
11701 Oct 10, 1983	"			Ralph et al	Johelen Gibson	1198	111		Lot 8 = 1.93 ac. Jayn Estates
11700 Oct 10, 1983	"			Ralph et al	Randall S. Cooper et al	1198	113		Lot 6 = 1.80 ac. Jayn Estates
11732 Oct 10, 1983	"		Mary Wharton		Long Bay Investments	1198	148		Quit Claim Lot 3 E. Prentiss Ave
12548 Oct 17, 1983	"			Ralph et al	Jerry B. Sanders	1198	639		Lots 9+10 (2.87 ac.)
12483 Oct 17, 1983	"			Robert A.	Brenda Jetterfield	1198	601		Strip, Walter Rd, Walter woods
13866 Oct 28, 1983	"		Lillian J.		Ann B Lupo	1199	392		pt Lot 116 Laurens Rd East park
15413 Nov 10, 1983	"		Kenneth Larry		Alvin E. James	1200	261	2.2	ac.
16354 Nov 21, 1983	"			Robert A. et al	William P. Boney et al	1200	847		Lot 92 Verdun Estates
18418 Nov 9, 1983	"	Earline			Kenneth L. Bailey	1202	212	2.2	ac. Lattinmill (Princeton) Rd
19032 Nov 15, 1983	"		Bryant	Dwiles et al	Lillian C. Bailey	1202	497		Quit Lot 23 Jarman Rd. Addition
"	"			Susan (name) et al	" "	1202	497		Coleman St
19612 Nov 20, 1983	"			Robert A.	Fleet Finance, Inc.	1202	825		Agreement of purchase + Sale
19610 Dec 29, 1983	"			Robert A. et al	Fleet Finance Inc.	1202	836		Woods also, lot 5 14 Lots Salton Rd. Salton
19611 Dec 20, 1983	"			Robert A. et al	Fleet Finance Inc.	1202	838		Belvue Ets. also 4.1 acs Lots 1 through 18 Belvue Rd.
21574 Jan 10, 1984	"	Ethel Ellis			Mary Frances Bruce	1204	77		attorney General + Durable power of

DIRECT or GRANTOR Index to Deeds — Greenville County, S. C.

Open at Proper Tab according to First Letter or Letters of Name and refer to Buff Sub-Index sheet for page reference.

(2)

FILE NUMBER DATE OF RECORD	GRANTORS FAMILY NAMES	GIVEN NAMES ABCDEFGHIJ	GIVEN NAMES JKLMNOPQ	GIVEN NAMES RSTUVWXYZ	GRANTEES	BOOK	PAGE	No. of Acres	BRIEF DESCRIPTION, LOCATION, ETC. (Not Warranted)
21974 Jan 16, 1984	Bailey		Lillian J.	etc	Donald D. Lammie	1204	412		Lawson Rd. East Park Remained live table, St. P. lot 115
25884 Feb 23, 1984	"			Robert A.	Julia C. Valey	1206	722		Eric Highland Lot #7 Sunline Ave. Saus
26360 Feb 28, 1984	"			Robert A.	Julia Valey	1207	66		Sealed Bk 1151 p 03 Cancellation of Bond for title for orig Deed
26423 Feb 28, 1984	"	Edward C.			Riddle Beau + West Bk.	1207	76		Lot 10 Chestnutfield St. Wilson Ave
27333 Mar 6, 1984	"	Constance L.			Rare W. Oatman	1207	602		Lot 248 Belle Meade Sec 3
27693 Mar 9, 1984	"	Edward C.			Riddle Brothers + J.	1207	798		Lot 9, Wilson Ave. Cur
27828 Mar 12, 1984	"		Remitt L.		William D. Richardson	1207	868	2.37	ac. = Dist 5
29835 Mar 28, 1984	"			Peggy Wilson	Joy E. Hammett	1209	33		Highland Terrace Lot 1 + pt. 2 Jackson St. East.
30373 Mar 30, 1984	"			Robert A.	Raymond Switaki	1209	380		Lot 13 Estwin Hts. Simpsonville
31372 Apr 9, 1984	"		Norman J.	etc	Joy R. Bailey	1210	112		Lot 25 Augusta Road Hills
38471 June 5, 1984	"		Norman J.		Anthony W. Stephens	1214	241		Lot 25 "Augusta Rd. Hills"
40490 June 22, 1984	"	See Grady + Mrs P.	Joy R.		John St. Ross	1215	558	1.18	ac. Fairhaven Dr, Chick Spp Sp
4078 July 16, 1984	"		Joy M.		Jerry Hughes	1216	737		Lot 228 Pine Forest, Pine Lake Cr.
2628 July 24, 1984	"			Robert J.	Robert Allen League	1217	775	3.05	ac. July 276
27656 July 25, 1984	"	Frances	etal		sewer Authority Western Carolina Regional	1217	867		Right of Way

DIRECT or GRANTOR Index to Deeds — Greenville County, S. C.

(L1)

Open at Proper Tab according to First Letter or Letters of Name and refer to Buff Sub-Index sheet for page reference.

()

FILE NUMBER DATE OF RECORD	GRANTORS FAMILY NAMES	GIVEN NAMES ABCDEFGHIJ	GIVEN NAMES JKLMNO	GIVEN NAMES PQRSTUVWXYZ	GRANTEES	BOOK	PAGE	No. of Acres	BRIEF DESCRIPTION, LOCATION, ETC. (Not Warranted)
4589 Aug 10, 1984	Bailey				Robert J. ^{etal} Lindsey M. ^{etal} Bramling	1219	125		10 acs. also 10 acs. Saluda Sp.
4825 Aug 14, 1984	"	Arnold J. ^{III}		Sylvia S. ^{etal}	Jerry D. ^{etal} Indura	1219	306		Lot westward Dr. Austin Sp 4/8-C Dalton Woods
6810 Aug 31, 1984	"			Robert A. ^{etal}	Fred David Sayers ^{etal}	1220	752		Bond for title 7.7 acs = lots 18-2
7629 Sept 7, 1984	"	Alvin Claude			Joe W. ^{etal} Browning	1221	295	1.9 ac.	
8791 Sept 19, 1984	"			Ralph ^{etal}	James M. ^{etal} Williams	1222	191		Lot 1 = 1.40 acs
12062 Oct 22, 1984	"		Herb J.		Earline Bailey	1224	572		Dist 1 (2.20) Littermill (Pine) Dalton Woods
14389 Nov 12, 1984	"			Robert A. ^{etal}	Masoud Jakournejad	1226	190		Bond for title Lot 16 = 3.0 acs
14392 Nov 12, 1984	"			Robert A. ^{etal}	Blanton P. ^{etal} Smith	1226	193		4.3 acs Dalton Woods Amended Bond for title Lot 18-A =
16010 Nov 28, 1984	"			Rebecca ^{etal}	Carl Ferguson ^{etal}	1227	342	2.65 ac.	Altamont Rd.
16008 Nov 29, 1984	"	Alvin Claude			Michael Anthony ^{etal}	1227	403	1.50 ac.	Cleveland Sp.
17833 Dec 13, 1984	"			William ^{etal}	Marie Eaves Bailey	1228	483		Dist 9.5 ac. Austin Sp.
17834 Dec 13, 1984	"			W. Dwight ^{etal}	Marie Eaves Bailey	1228	484		Dist 1/2 ac. Hwy 41 Austin Sp.
18507 Dec 19, 1984	"	Anne K. & John S. ^{etal}		Wade P. ^{etal}	Del Norte Ests.	1229	236		Restrictions lots 1 through 489
18604 Dec 20, 1984	"			Wade P. ^{etal}	Marie V. ^{etal} Spruency	1229	370		Dist 489 & 490 Englewood Lot
20325 Jan 5, 1985	"	Beverly & Marie ^{etal}		Katherine ^{etal}	William M. ^{etal} Surin	1230	634		Dr. Heritage Estate Dist 15 = 2.47 ac. Heritage
20570 Jan 10, 1985	"	Frances ^{etal}			Western Carolina Regional ^{etal}	Re-Record 1230	789		Dist Bk 1217 pg 817. Right of Way for orig see

DIRECT or GRANTOR Index to Deeds — Greenville County, S. C.

Open at Proper Tab according to First Letter or Letters of Name and refer to Buff Sub-Index sheet for page reference.

(M)

FILE NUMBER DATE OF RECORD	GRANTORS FAMILY NAMES	GIVEN NAMES ABCDEFGHIJ	GIVEN NAMES KLMNO	GIVEN NAMES PQRSTUVWXYZ	GRANTEES	BOOK	PAGE	No. of Acres	BRIEF DESCRIPTION, LOCATION, ETC. (Not Warranted)
20529 Jan 10, 1985 21450	Bailey	Francis J.	etal		Senior Authority Western Carolina Regional	1230	773		Resolution Declaration of Taking
Jan 21, 1985 21580	"			Dolly J.	Duke Power Co.	1231	450		Right of way
Jan 21, 1985	Bailey			Reece W.	Caroline W. McKinney	1231	508	2.500	Lot 17 Heritage Drive, Heritage Estates
"	"			Rose A.	" " "	1231	508		
26737 May 14, 1985	"	Cathy + Michael			Richard J. Powers Baqwell	1234	678		Lot 8, Woodman Forest (HSA Temple)
May 19, 1985 28140	"	Charles + Margaret			Jennie B. Craft	1235	131		Lot
May 25, 1985 28232	"	Deborah			Hubert C. Moore Jr	1235	532		Lot 5 School at Green
May 26, 1985 28233	"	Charles + Margaret			Jennie B. Baqwell	1235	666	1.66	ac. Old Myie Rd. Chick Spp. Sp. Mile Rd.
May 26, 1985 21051	"	Charles + Margaret			Jennie B. Craft Baqwell	1235	667		Quitclaim Deed - 1.66 ac. Old
Apr 16, 1985 2568	"	Frank			Chandler Rental Co.	1237	349		St Perimeter Rd.
Apr 22, 1985 21559	"	Frank			Shelton Bobb Campbell	1237	671		Department of Substituted Director
Apr 22, 1985 32696	"	Frank			Doris Hendricks Jr.	1237	680	89.06	ac. Hwy 259 Augusta Rd, Chatham
Apr 30, 1985	"			Bene Ronald Wife Jeter	Michael J. Come	1238	257		Lot 81 Pine Brook Forest
33290 May 3, 1985 35615	"			Robert A.	Carrie Lee M. Bailey	1238	771		Power of attorney (Newwood St) Newwood, Hwy 259
May 23, 1985	"	Bymaster W. Daniel		Robert	Sec of Housing + Urban	1240	52		Lots 42, 43, 44 + 45 - winter St.

DIRECT or GRANTOR Index to Deeds — Greenville County, S. C.

(M1)

Open at Proper Tab according to First Letter or Letters of Name and refer to Buff Sub-Index sheet for page reference.

()

FILE NUMBER DATE OF RECORD	GRANTORS FAMILY NAMES	GIVEN NAMES ABCDEFGH	GIVEN NAMES IJKLMNO	GIVEN NAMES PQRSTUVWXYZ	GRANTEES	BOOK	PAGE	No. of Acres	BRIEF DESCRIPTION, LOCATION, ETC. (Not Warranted)
37728 June 11, 1985 423	Bailey			See Randy	Ray E. Evans	1241	531		See D Lot 453, 455 Englewood Est.
July 2, 1985 4253	"	James J.			James Berry Garrett Private only City of Westville	1243	366		Lot 34.63 ac. Jones Hill Rd.
Aug 6, 1985 8103	"	Angela C.		W. Frank By atty in pnt of Alice C. [unclear]	The Housing Authority	1245	888		Lot 4 Souders Hill Rd.
Sept 6, 1985 9202	"			Bearl C.	C. V. Allen associates	1248	210		Tranler Rest pt lot 70-A Lake Dr. Lake Estate
Sept 16, 1985 12026	"	Bernie + J. Carl			Century 21 Case	1248	882		Country Club, Scuppernon Rd.
Oct 7, 1985 12517	"	Barbara C.			Robert L. Duncan	1250	420		Lot 10-1 on Sec. 1A Whippoorwill P.O. [unclear] Sec. 1
Oct 15, 1985	"	Harvey J.		+ Jerry J.	Ernest E. Faulkner	1250	658		Lot 7 Third Ave. Judson White Village Sec 1
" 12512	"	Broadus			" " "	1250	658		
Oct 15, 1985 13192	"	Cleo E. + Dorothy now Wayne B. Smith		Tommy A.	Ernest E. Faulkner	1250	660		White Sec. 1 Lot 7, 3rd Ave. Judson Mills
Oct 16, 1985 15136	"			Wayne E. et al	Jessie Ruth Warner	1251	58		Lot 77 Berenger Pointe Sec 1
Oct 21, 1985 16775	"			May D.	Bryan S. Brite	1252	369		Lot 6 Maritta Hts Sub. Bates Sp.
Nov 14, 1985 16890	"	Carl G.		+ Ruth B.	Thomas R. Brown	1253	339		pt lot 10, Avon Park
Nov 15, 1985	"	Francis J.			Alan P. Shaw	1253	406		Lot 116 Hunting Hollow Rd, Map 2 Incent
"	"	D. Jean			" "	1253	406		
20105 Dec 16, 1985 20292	"	Ronna B.		+ William et al	Sherry G. Poyner apc. attorney ap	1255	384		pt 2 Lot 9 Cannon Rd. Cannon Hill 216 Cleveland Sp
Dec 19, 1985	"			Alph	Naturaland Trust	1255	742	5.6 ac.	Lot 1 Greenway-U.S Hwy

DIRECT or GRANTOR Index to Deeds — Greenville County, S. C.

REG. U. S. PAT. OFFICE *Chas McCott* County Indexes Since 1888 An Identifying Trade Mark

 Open at Proper Tab according to First Letter or Letters of Name and refer to Buff Sub-Index sheet for page reference.

COTT FAMILY NAME INDEX No. 75 © 1949
MADE BY THE COTT INDEX COMPANY, COLUMBUS, OHIO
SOLD BY WALKER, EVANS & COGSWELL CO., CHARLESTON, S.C.


(N)

FILE NUMBER DATE OF RECORD	GRANTORS FAMILY NAMES	GIVEN NAMES ABCDEFGHIJ	GIVEN NAMES JKLMNO	GIVEN NAMES PQRSTUVWXYZ	GRANTEES	BOOK	PAGE	No. of Acres	BRIEF DESCRIPTION, LOCATION, ETC. (Not Warranted)
22053 Jan 13, 1986	Bailey				Robert A. Curtis <i>et al</i>	1259	453		Lot 80 Canterbury Court
21051 Feb 6, 1986	"				George H. Mullins Jr.	1259	420	0.94 ac. W. Franklin Rd.	
"	"				"	1259	420		
26175 Feb 7, 1986	"				Linda <i>et al</i> & Ralph C. Phillips Jr.	1259	477	2.04 acs	Dev's Chapel Rd.
28548 May 3, 1986	"				Carl L. <i>et al</i>	1260	907		Agreement
29141 May 6, 1986	"				aka Myrtle H. Miller	1261	344	2.90 ac.	Old Laurel Rd.
29140 May 6, 1986	"				Myrtle H. Miller	1261	345		Int 2.90 ac old Laurel Rd.
29228 May 7, 1986	"				Myrtle H. Miller	1261	444		Power of attorney
29497 May 10, 1986	"				William C. Zeitler	1261	534		Boundary lines Sub 2 (undivided) One started in 1986
"	"				"	1261	534		
20289 May 17, 1986	"				Richard W. Bailey	1262	35		Power of attorney
20290 May 17, 1986	"				Delene S. Bailey	1262	46		Power of attorney
30423 Mar 18, 1986	"				By Master W. Daniel Scarborough Jr.	1262	130		Yale Dec 2 Lot 28 Vista Dr. Yards
31341 May 16, 1986	"				Serethy Ann <i>et al</i>	1262	676		St. Paul Place Also Power of Attorney Sub pt lots 5+6 Ch. 3rd Ave Blvd.
31895 May 31, 1986	"				Kathryn A. Pace	1263	24		Lots 26 & 57 Helen St. Front R. Graham Pl. 3rd Ave
"	"				Carl D. <i>et al</i>	1263	24		
"	"				Frances <i>et al</i>				

DIRECT or GRANTOR Index to Deeds — Greenville County, S. C.

(N1)

REG. U. S. PAT OFFICE *Chas McCott* County Indexes Since 1888 An Identifying Trade Mark

 Open at Proper Tab according to First Letter or Letters of Name and refer to Buff Sub-Index sheet for page reference.

COTT FAMILY NAME INDEX No. 75 © 1949
MADE BY THE COTT INDEX COMPANY, COLUMBUS, OHIO
SOLD BY WALKER, EVANS & COGSWELL CO., CHARLESTON, S. C.

FILE NUMBER DATE OF RECORD	GRANTORS FAMILY NAMES	GIVEN NAMES ABCDEFGHIJ	GIVEN NAMES JKLMNOPQ	GIVEN NAMES RSTUVWXYZ	GRANTEES	BOOK	PAGE	No. of Acres	BRIEF DESCRIPTION, LOCATION, ETC. (Not Warranted)
32419 Apr 2, 1986	Bailey		J. Lillian		Charles Harold Bailey	1263	364		orig recorded BK 1261 pg 444 Recreation of Power of attorney for
32478 Apr 11, 1986	"	Edward C.			Jack Plymley	1263	995		Lot 3 Wilson ac. Crew
34359 Apr 21, 1986	"			Ralph	Joseph P. Grace et al	1264	211		Essement Dist 19 = 48.1 ac. also
36693 May 7, 1986	"	Edward C.			Raymond W. Bull	1265	895		3 Burying Hills Lot 23 Chick Spur Sp. Sec.
37060 May 9, 1986	"	Francis J.			Erling J. Pedersen	1266	39		Lot 4 Woodbury
37588 May 14, 1986	"				James W. Bailey	1266	316		Lot 4 Dist
39322 May 28, 1986	"				Charles H. Bailey	1267	185		Lot 230 Woodfield Tr. Beaver Lane
4054 June 1, 1986	"				Joseph E. Williams	1267	577		Lot 11, Longfellow St. Sec 3 Parkview
40488 June 4, 1986	"	Francis J.			Erling J. Pedersen	1267	841		See BK 1266 pg 27 Lot 4 Woodbury, no orig Deed
42401 June 18, 1986	"			Richard	Matthew C. Puffman	1268	917		Lot 1, Front ac. Sec. 3 Indian Trail Dr.
400 Jul 2, 1986	"		David Norman		Ernest J. DeCross et al	1270	93		Stratford Lot 1 Wardview Ave. Sec 1

DIRECT or GRANTOR Index to Deeds — Greenville County, S. C.

REG. U. S. PAT. OFFICE *Chas. M. Cotts* County Indexes Since 1888 An Identifying Trade Mark

Open at Proper Tab according to First Letter or Letters of Name and refer to Buff Sub-Index sheet for page reference.

COTT FAMILY NAME INDEX No. 75 © 1949
MADE BY THE COTT INDEX COMPANY, COLUMBUS, OHIO
SOLD BY WALKER, EVANS & COGSWELL CO., CHARLESTON, S.C.

(0)

FILE NUMBER DATE OF RECORD	GRANTORS FAMILY NAMES	GIVEN NAMES ABCDEFGHIJ	GIVEN NAMES JKLMNO	GIVEN NAMES PQRSTUVWXYZ	GRANTEES	BOOK	PAGE	No. of Acres	BRIEF DESCRIPTION, LOCATION, ETC. (Not Warranted)
1693 July 14, 1986	Bailey			J. Larry	John S. Nelson <i>etc</i>	1270	921		Ad. Paris Mt. Sp. Oct 10 Blue Mt. Park Walkin
6786 Aug 18, 1986	"	Alice O		+ Robert H.	J. A. Bradshaw <i>etc</i>	1272	673	2.7 ac.	07 April 2p.
9861 Sept 8, 1986	"	Edith Louise		+ Robert Joseph	Richard Kumbhani	1275	311		Assignment of Deed See #
14443 Oct 8, 1986	"	Francis J.			W. Joan Bailey	1277	902		Oct 15 Weyfield Dr. Weyfield
15642 Oct 17, 1986	"			May W.	Metropolitan Trust <i>etc</i>	1278	584		Right of way (290-1-1) Phase I
1703 Oct 31, 1986	"			Robert A.	Laurie H. Patterson	1279	707		Oct 1 Detachment of, Parkwood
19858 Nov 14, 1986	"			Lee + William	Dorland Hill Subd	1280	796		Restriction
"	"			William	"	1280	796		
24831 Nov 12, 1986	"	Arvilla + Norman			Cal J. Spear <i>etc</i>	1283	113		Forest Oct 26 Thomas Lake C. Thomas
26591 Nov 24, 1986	"	Elizabeth + J. D.			Shen Thomas Bailey <i>etc</i>	1284	197	4.32 ac. + lot	
26790 Nov 29, 1986	"	Eugene + Larry J.			Greenville County	1284	549		Orange Assistance Agreement
27522 Nov 31, 1986	"	Arvilla E. + Norman			Paul Sides	1285	109		pt lots 39+40 Oak Park Dr. Parkwood
"	"			Jay R.	"	1285	109		
"	"			Norman	"	1285	109		
31565 Feb 2, 1987	"	Ernest S			Marians G. Schilaci <i>etc</i>	1287	567		Oak Hwy prop. Regime III Unit 17-B Walden-Mary
32925 Feb 11, 1987	"	Francis T			Woodherry	1288	270		First Amendment to protective Covenant applicable to property & land development at Pl. Woodherry lots 8, 9+10
"	"	D. Joan			"	1288	270		

DIRECT or GRANTOR Index to Deeds — Greenville County, S. C.

(01)

REG. U. S. PAT OFFICE *Chas McClellan* County Indexes Since 1888 An Identifying Trade Mark

Open at Proper Tab according to First Letter or Letters of Name and refer to Buff Sub-Index sheet for page reference.

COTT FAMILY NAME INDEX No. 75 © 1949
MADE BY THE COTT INDEX COMPANY, COLUMBUS, OHIO
SOLD BY WALKER, EVANS & COGSWELL CO., CHARLESTON, S.C.

FILE NUMBER DATE OF RECORD	GRANTORS FAMILY NAMES	GIVEN NAMES ABCDEFGHIJ	GIVEN NAMES JKLMNOPQ	GIVEN NAMES RSTUVWXYZ	GRANTEES	BOOK	PAGE	No. of Acres	BRIEF DESCRIPTION, LOCATION, ETC. (Not Warranted)
35360 Mar 2, 1987	Bailey			Kate B. Bailey	Richard M. Jones	1289	399		2.00 ac. + pt 69 Concord St.
35357 Mar 3, 1987	"	Chris L. M.		Lynn S.	Jeffrey David Gray	1289	433		2.00 ac. + pt 71 + pt 69 Concord St.
36337 Mar 6, 1987	"	Charles H.		Margaret	Joseph Tabernacle Church	1289	824	5.01 ac.	2.00 ac. + old pipe rd. + old pipe rd.
45983 Apr 2, 1987	"	Donald H.		Sons, Banker etc.	Robert H. Bailey	1291	833		2.8 ac + 1.97 ac Little
45840 Apr 24, 1987	"			M.S.	Dammie J. Kirby	1293	409		2.00 ac
45894 Apr 27, 1987	"	Barton		B. et al	S.B.S. Partnership	1293	506		Agreement Memorandum of Partnership
44630 Apr 27, 1987	"			Ralph M. Stevens	Joseph J. Blake Jr.	1293	526		2.00 ac + 2.3 Cleveland St. Sec.
"	"			Rebecca	David C. Casey et al	1293	763		2.00 ac
46778 May 1, 1987	"			attn: fact for Richard W. Bailey	Professional Park Assoc	1293	814	2.0 ac	Woodhuff Rd.
48021 May 2, 1987	"			Richard W. Bailey	"	1293	814		
50152 May 19, 1987	"	Charles H.		R.W.	Pointell Realty Co.	1294	368		2.00 ac. Woodhuff Rd.
54933 June 10, 1987	"			Robert G.	Wana R. Gray	1295	229		2.00 ac. Woodhuff Rd.
54953 June 16, 1987	"			Randy Lee	William B. Kelly	1297	131	1.69 ac.	
56574 June 15, 1987	"	Ben L. & Mary		Kathleen	Ray Bailey	1297	137		2.00 ac. Woodhuff Rd.
	"				Michael B. Hoffmann	1297	388		2.00 ac. Woodhuff Rd.

DIRECT or GRANTOR Index to Deeds — Greenville County, S. C.

REG. U. S. PAT. OFFICE *ChemCott* County Indexes Since 1888
An Identifying Trade Mark

Open at Proper Tab according to First Letter or Letters of Name and refer to Buff Sub-Index sheet for page reference.

COTT FAMILY NAME INDEX No. 75 © 1949
MADE BY THE COTT INDEX COMPANY, COLUMBUS, OHIO
SOLD BY PHOTO COPY SUPPLY, MAULDIN, S. C.

(P)

FILE NUMBER DATE OF RECORD	GRANTORS FAMILY NAMES	GIVEN NAMES ABCDEFGH	GIVEN NAMES IJKLMNO	GIVEN NAMES PQRSTUVWXYZ	GRANTEES	BOOK	PAGE	No. of Acres	BRIEF DESCRIPTION, LOCATION, ETC. (Not Warranted)
56239 June 18, 1987	Bailey	Edward C.			Carl Pittman Jr. ^{etal}	1297	681		Lot 24 Sec. 3 Chick Spur Dr
3751 July 21, 1987	"	Rene R + John S.			Paul W. Blackwell ^{etal}	1300	243		lot 359 Hillgate Estates South lot 483 Hillgate Estates also
4110 July 23, 1987	"	Delene S			Law F. Williamson ^{etal}	1300	433	4.37	ac. = lot 12 Shelter Dr.
6941 Aug 7, 1987	"	Melvin Clyde ^{etal}			Dou Francis Myers	1301	983	8.94	ac. Gap Creek Rd.
	"	Claude Alvin ^{etal}				1301	983		
6948 Aug 7, 1987	"	Clyde Melvin ^{etal}			Clyde Melvin Bailey	1301	984	8.94	ac. Gap Creek Rd
"	"	Claude Alvin ^{etal}			"	1301	984		
6939 Aug 7, 1987	"	Clyde Melvin ^{etal}			Claude Alvin Bailey	1301	985	8.94	ac. Gap Creek Rd.
"	"	Claude Alvin ^{etal}			"	1301	985		
7089 Aug 7, 1987	"	Dorothy ^B			J. B. S a Compt	1302	65	16.26	ac.
9431 Aug 24, 1987	"	Dona W + Mark W.			Lelia R. Lacey	1303	200		lot 75 Jarrod Dr. Cleveland Jr.
14280 Sept 22, 1987	"	Fern J.			Joan B. McElrath	1305	607		Limited power of attorney
16884 Oct 8, 1987	"	Edward C.			Jean O. Bailey	1307	215		General power of attorney
16883 Oct 8, 1987	"		Jean O.		Edward C. Bailey	1307	222		General power of attorney
25021 Nov 16, 1987	"	Dale H + Corretta J		^{etal}		1313	76		Agreement for Release Abandonment + Submittal of Easement
"	"		Rhenneth	^{etal}		1313	76		

DIRECT or GRANTOR Index to Deeds — Greenville County, S. C.

(P1)

REG. U. S. PAT OFFICE *Chas McCott* County Indexes Since 1888
An Identifying Trade Mark

Open at Proper Tab according to First Letter or Letters of Name and refer to Buff Sub-Index sheet for page reference.

COTT FAMILY NAME INDEX No. 75 © 1949
MADE BY THE COTT INDEX COMPANY, COLUMBUS, OHIO
SOLD BY PHOTO COPY SUPPLY, MAULDIN, S. C.

FILE NUMBER DATE OF RECORD	GRANTORS FAMILY NAMES	GIVEN NAMES ABCDEFGH	GIVEN NAMES IJKLMNO	GIVEN NAMES PQRSTUVWXYZ	GRANTEES	BOOK	PAGE	No. of Acres	BRIEF DESCRIPTION, LOCATION, ETC. (Not Warranted)
30741 April 6, 1988	Bailey	Frank H. et al			Ralph W. Johnson et al	1314	720		Unit 5 Draystone 1 Noisy prop Regime
"	"	Augusta A. et al			"	1314	720		
30814 April 6, 1988	"	Edward C. et al			Piedmont Municipal ^{power agency}	1314	767		29 lot, Deer, Plat Bt. 8-14 pg
37866 May 2, 1988	"	Brown Mellie			Minnie Wilson	1318	531		1 ac. Smith Cr. Near Fountain
40193 May 18, 1988	"	Donald et al		Wendell	Diana C. Lunderslagh et al	1319	717		Agreement
41587 May 29, 1988	"	Douglas		Rue Rosie	S.B.S. partnership et al	1320	507		Partnership Agreement First Amendment to Memorandum
46861 Apr 28, 1988	"	Elizabeth et al		Robert J.	Charles E. Bailey	1323	287		Lot 47 plat of Idlewild Park
49420 Apr 29, 1988	"	Blenn			Eric Lee Mc Falls et al	1323	605		lot 44 Conover Ave S Cherokee River Falls
49418 May 13, 1988	"	Elizabeth + J. Henry		Ruth	Catherine E. Vilee et al	1325	203		Int lot also 4.32 ac Near River Falls
49426 May 13, 1988	"			Ruth	Catherine E. Vilee et al	1325	195		Int lot also 4.32 ac. Near
51381 May 13, 1988	"			Ruth	Ruth Scott Bailey et al	1325	252		Lot 33 Chestnut Hills
52607 May 23, 1988	"			Vera E.	William F. Wilkie et al	1325	941		Right of way
53379 May 31, 1988	"			Martha + Rodney	Dorothy V. Colburn et al	1326	591		Lot 9, Forester Work Sec I
54542 June 1, 1988	"			Mark	J. Grant Barlow Jr.	1326	996		Lot 103 Deveraux Place Sec 4
"	"	P.R. Francis William Estate of by Personal Rep			Francis William Bailey	1327	613		Deed of Distribution lot 14 Add Cr. Roland Hpts Sub.
"	"	Carl Donald			"	1327	613		

DIRECT or GRANTOR Index to Deeds — Greenville County, S. C.

REG. U. S. PAT. OFFICE *Chas McCott* County Indexes Since 1888 An Identifying Trade Mark

Open at Proper Tab according to First Letter or Letters of Name and refer to Buff Sub-Index sheet for page reference.

COTT FAMILY NAME INDEX No. 75 © 1949
MADE BY THE COTT INDEX COMPANY, COLUMBUS, OHIO
SOLD BY PHOTO COPY SUPPLY, MAULDIN, S. C.

(Q)

FILE NUMBER DATE OF RECORD	GRANTORS FAMILY NAMES	GIVEN NAMES ABCDEFGH	GIVEN NAMES IJKLMNO	GIVEN NAMES PQRSTUVWXYZ	GRANTEES	BOOK	PAGE	No. of Acres	BRIEF DESCRIPTION, LOCATION, ETC. (Not Warranted)
55969 June 16, 1988	Bailey			<i>etal</i> Robert A.	Clinton P. Smith	1328	443		see Deed Bk 1226 pg 193 Cancellation of Bond for Title
758 July 5, 1988	"			P.R. <i>etal</i> Rowena H.	Rowena H. Bailey	1330	515		Deed of Distribution, Int Lot Perry Ave
2728 July 15, 1988	"			<i>etal</i> John Arthur	Carabo Capital	1331	922		lots 7-10 Woodberry
3210 July 19, 1988	"			W. Ivan Caul G	John L. Watson	1332	182		Green See 2 lot 95 Penworth Dr. Wellington Place
3580 July 21, 1988	"			Thomas	Regina Jaque	1332	256		lot 36 Coach Hill Fiddstone Graham Cleveland Hill Subd
9172 Aug 19, 1988	"			William	Ronald B. Goodwin	1335	604		lots 11, 12 + 13 Badger Dr. + Dick
11043 Aug 30, 1988	"			Joyce B.	Joseph W. Peflo gr.	1336	608		lot 15 Perry Rd.
15180 Sept 23, 1988	"			Ref 7.	Lauren Electric Co. <i>etal</i>	1339	65		R/way
15575 Sept 27, 1988	"			James W <i>etal</i>	V. C. Bailey Jr.	1339	297		Power of attorney
15762 Sept 27, 1988	"			Deborah	Melba W. Davis	1339	372	11.97	ac. old Laticus Rd. Dundee Dr.
16649 Oct 3, 1988	"			FR Viola M. Baldwin Viola M.	Jandra S. Mote	1339	967		pt lot 19 Biltmore Dr.
17206 Oct 5, 1988	"			Carl L.	New B South Carolina	1340	260		Assignment of Rents
19113 Oct 12, 1988	"			<i>etal</i> James H.	Robert W. Bailey	1341	387		Quitclaim <i>etal</i> lot 29 + pt lot 30 Jenset Ave, also lot 28 Jenset Ave
				<i>etal</i> By being <i>etal</i> <i>etal</i> of Ralph D.		1341	387		

DIRECT or GRANTOR Index to Deeds — Greenville County, S. C.

(Q/)

REG. U. S. PAT. OFFICE *Chas McCott* County Indexes Since 1888 An Identifying Trade Mark

 Open at Proper Tab according to First Letter or Letters of Name and refer to Buff Sub-Index sheet for page reference.


COTT FAMILY NAME INDEX No. 75 © 1949
MADE BY THE COTT INDEX COMPANY, COLUMBUS, OHIO
SOLD BY PHOTO COPY SUPPLY, MAULDIN, S. C.

FILE NUMBER DATE OF RECORD	GRANTORS FAMILY NAMES	GIVEN NAMES ABCDEFGH	GIVEN NAMES IJKLMNO	GIVEN NAMES PQRSTUWXYZ	GRANTEES	BOOK	PAGE	No. of Acres	BRIEF DESCRIPTION, LOCATION, ETC. (Not Warranted)
19228 Oct 18, 1988	Bailey			^{w.} Richard	^{etal} Hugh Scott Houser	1341	446		2.0 ac. Bond for title, Tract # 19-A
19798 Oct 21, 1988	"	Carl L			Duke Power Co.	1341	741		Right of way
24314 Nov 17, 1989	"			Dana C.	Joy B. Scott	1344	576		Lot 2 Logansberry Cr.
25525 Nov 28, 1988	"	Fern J.			Joan B. McElrath	1345	384		Durable power of attorney
414 Jan 4, 1989	"			Richard	Mendel A. Smith	1349	147		3 ac. Fairview Rd + Jenkins Bridge
5614 Feb 7, 1989	"			Victor N.	David W. Bailey	1352	283		General power of attorney
7196 Feb 29, 1981	"			Nicola M.	Jane J. Baldwin ^{etal}	1353	480		Durable Power of attorney
1809 Mar 6, 1989	"		Merwin W	^{Burnell} Kyle	Ray Allen Bailey	1355	56		Tract Jordan Rd Icklyland Sp.
12463 Mar 23, 1989	"			Robert W.	Nempsey L. Bailey	1356	802		One. Also Lot 28 Sunset Ave. Greer Omit claim Lot 29 + Pt Lot 30 Sunset Hills
14727 April 1, 1989	"			R. Scott	Jane Paulette Atkins	1358	251		Int Lot # 13 North Lake
15588 Apr 11, 1989	"		Miriam B.	^(Brown) ^{etal}	Richard Keith O'Shields	1358	688		Lot 25 prop of Piedmont Mfg Co.
16174 Apr 14, 1989	"			^{etal} Ruth Scott	Frank C. Burnell	1358	965		Lot 33 Chestnut Hills
17154 Apr 21, 1989	"		James W		Yollee C. Bailey J.	1359	601		Int 40 ac. Sugarloaf Rd 15 ac. 30 ac. Salyda Sp. 5 1/3 ac. + Pt
17811 Apr 25, 1989	"		P. Ho ^{etal}		William D. Piles	1359	601		Lot 10-A Dove State
18852 May 1, 1989	"		Lee		Richard A. Szatkowski ^{etal}	1360	552	0.56 ac.	Old Saluda Dam Rd. See I Lot 106 Ribbon Falls Phase I

DIRECT or GRANTOR Index to Deeds — Greenville County, S. C.

(R1)

REG. U. S. PAT. OFFICE *Chas McCott* County Indexes Since 1888
An Identifying Trade Mark

 Open at Proper Tab according to First Letter or Letters of Name and refer to Buff Sub-Index sheet for page reference.

COTT FAMILY NAME INDEX No. 75 © 1949
MADE BY THE COTT INDEX COMPANY, COLUMBUS, OHIO
SOLD BY PHOTO COPY SUPPLY, MAULDIN, S. C.

FILE NUMBER DATE OF RECORD	GRANTORS FAMILY NAMES	GIVEN NAMES ABCDEFGH	GIVEN NAMES IJKLMNO	GIVEN NAMES PQRSTUVWXYZ	GRANTEES	BOOK	PAGE	No. of Acres	BRIEF DESCRIPTION, LOCATION, ETC. (Not Warranted)
51268 Nov 13 1989 52769	Bailey	also <i>Walter</i> Dollie L. Mae	L. Bailey		Fred Bailey	1379	282	4.25	2p. Sec 5 ac ac. also 1.85 ac. abt. ag. Dinkler
Nov 22 1989 52885	"	Earlene			Calvin Jones	1380	297	2.2	2p. Sec 5 ac ac. = part 1 plot entitled Sec 5
Nov 30 1989 52748	"	Rice B		<i>also</i> Thomas D.	Brenda J. Green	1380	995		Lot 3 E Blue Ridge Drive
Dec 12 1989 52761	"		Mary		Robert A. Bailey	1382	208		Specie Power of attorney
Dec 18 1989	"			In. proprietor	T. Dorothy Reese <i>et al</i>	1382	870		Lot 192 Pelham Falls Phase II