

DIRECT or GRANTOR Index to Deeds — Greenville County, S. C.

(A)

REG. U. S. PAT. OFFICE *Chas McCarty* County Indexes Since 1888 An Identifying Trade Mark


Open at Proper Tab according to First Letter or Letters of Name and refer to Buff Sub-Index sheet for page reference.

COTT FAMILY NAME INDEX No. 75 © 1949 MADE BY THE COTT INDEX COMPANY, COLUMBUS, OHIO SOLD BY WALKER, EVANS & COGSWELL CO., CHARLESTON, S.C.

FILE NUMBER DATE OF RECORD	GRANTORS FAMILY NAMES	GIVEN NAMES ABCDEFGHIJ	GIVEN NAMES JKLMNO	GIVEN NAMES PQRSTUVWXYZ	GRANTEES	BOOK	PAGE	No. of Acres	BRIEF DESCRIPTION, LOCATION, ETC. (Not Warranted)								
June 16, 1975 6686	American			of D.C. Service Cop.	Montgomery, Inc. a Cop.	1023	377		Lot 22 "Powderhorn" Dille Vicksburg								
Sept. 10, 1975 6686	"			of D.C. Service Cop.	Montgomery, Inc.	1024	40		Powderhorn Dille Lot 20 Vicksburg Dec. I								
Sept. 10, 1975 6901	"			of D.C. Service Cop.	Montgomery, Inc.	1024	72		Powderhorn Dille Lot 18 Vicksburg Dec. I								
Sept. 12, 1975 7748	"			of D.C. Service Cop.	Joe W. Miller	1024	168		Lot 30 "Powderhorn" Dille Carlebrook Lane								
Sept. 23, 1975 8578	"			of D.C. Service Cop.	Montgomery, Inc.	1024	568		Powderhorn Dille Lot 19 Vicksburg Dec. I								
Sept. 30, 1975 8571	"			of D.C. Service Cop.	George O' Shields, Inc.	1025	38		Lot 61 Carlebrook Lane, Dec. I "Powderhorn" Dille								
Sept. 30, 1975 9350	"			of D.C. Service Cop.	George O' Shields, Inc.	1025	31		Lot 67 Carlebrook Lane, Dec. I "Powderhorn" Dille								
Oct. 7, 1975 9606	"	Dev. Co., a pts.			Stuart S. Frank	1025	443		Unit 22 "The Kingswood" Hous. Prop. Reserve								
Oct. 9, 1975 9738	"			Telephone Co. Telephone +	+ Telephone Co. Southern Bell Telephone	1025	220		Right of Way Dec. I "Powderhorn"								
Oct. 10, 1975 10136	"			of D.C. Service Cop.	Joe W. Miller	1025	632		Lot 37 Carlebrook Lane Hous. Prop. Reserve								
Oct. 15, 1975 10636	"	Co., a pts. Development			Jack A. Cash	1025	207		Unit 12 "The Kingswood" "Powderhorn" Dec. I Dille								
Oct. 21, 1975 11596	"			of D.C. Service Cop.	R. B. Sanders	1026	125		Lot 24 Carlebrook Lane Powderhorn Dec. I Dille								
Oct. 21, 1975 12110	"			Service Cop.	Jeff R. Richardson, Sp.	1026	624		Lot # 10-12-13-14-15-16-17-18-19-20-21-22-23-24-25-26-27-28-29-30-31-32-33-34-35-36-37-38-39-40-41-42-43-44-45-46-47-48-49-50-51-52-53-54-55-56-57-58-59-60-61-62-63-64-65-66-67-68-69-70-71-72-73-74-75-76-77-78-79-80-81-82-83-84-85-86-87-88-89-90-91-92-93-94-95-96-97-98-99-100-101-102-103-104-105-106-107-108-109-110-111-112-113-114-115-116-117-118-119-120-121-122-123-124-125-126-127-128-129-130-131-132-133-134-135-136-137-138-139-140-141-142-143-144-145-146-147-148-149-150-151-152-153-154-155-156-157-158-159-160-161-162-163-164-165-166-167-168-169-170-171-172-173-174-175-176-177-178-179-180-181-182-183-184-185-186-187-188-189-190-191-192-193-194-195-196-197-198-199-200-201-202-203-204-205-206-207-208-209-210-211-212-213-214-215-216-217-218-219-220-221-222-223-224-225-226-227-228-229-230-231-232-233-234-235-236-237-238-239-240-241-242-243-244-245-246-247-248-249-250-251-252-253-254-255-256-257-258-259-260-261-262-263-264-265-266-267-268-269-270-271-272-273-274-275-276-277-278-279-280-281-282-283-284-285-286-287-288-289-290-291-292-293-294-295-296-297-298-299-300-301-302-303-304-305-306-307-308-309-310-311-312-313-314-315-316-317-318-319-320-321-322-323-324-325-326-327-328-329-330-331-332-333-334-335-336-337-338-339-340-341-342-343-344-345-346-347-348-349-350-351-352-353-354-355-356-357-358-359-360-361-362-363-364-365-366-367-368-369-370-371-372-373-374-375-376-377-378-379-380-381-382-383-384-385-386-387-388-389-390-391-392-393-394-395-396-397-398-399-400-401-402-403-404-405-406-407-408-409-410-411-412-413-414-415-416-417-418-419-420-421-422-423-424-425-426-427-428-429-430-431-432-433-434-435-436-437-438-439-440-441-442-443-444-445-446-447-448-449-450-451-452-453-454-455-456-457-458-459-460-461-462-463-464-465-466-467-468-469-470-471-472-473-474-475-476-477-478-479-480-481-482-483-484-485-486-487-488-489-490-491-492-493-494-495-496-497-498-499-500-501-502-503-504-505-506-507-508-509-510-511-512-513-514-515-516-517-518-519-520-521-522-523-524-525-526-527-528-529-530-531-532-533-534-535-536-537-538-539-540-541-542-543-544-545-546-547-548-549-550-551-552-553-554-555-556-557-558-559-560-561-562-563-564-565-566-567-568-569-570-571-572-573-574-575-576-577-578-579-580-581-582-583-584-585-586-587-588-589-590-591-592-593-594-595-596-597-598-599-600-601-602-603-604-605-606-607-608-609-610-611-612-613-614-615-616-617-618-619-620-621-622-623-624-625-626-627-628-629-630-631-632-633-634-635-636-637-638-639-640-641-642-643-644-645-646-647-648-649-650-651-652-653-654-655-656-657-658-659-660-661-662-663-664-665-666-667-668-669-670-671-672-673-674-675-676-677-678-679-680-681-682-683-684-685-686-687-688-689-690-691-692-693-694-695-696-697-698-699-700-701-702-703-704-705-706-707-708-709-710-711-712-713-714-715-716-717-718-719-720-721-722-723-724-725-726-727-728-729-730-731-732-733-734-735-736-737-738-739-740-741-742-743-744-745-746-747-748-749-750-751-752-753-754-755-756-757-758-759-760-761-762-763-764-765-766-767-768-769-770-771-772-773-774-775-776-777-778-779-780-781-782-783-784-785-786-787-788-789-790-791-792-793-794-795-796-797-798-799-800-801-802-803-804-805-806-807-808-809-810-811-812-813-814-815-816-817-818-819-820-821-822-823-824-825-826-827-828-829-830-831-832-833-834-835-836-837-838-839-840-841-842-843-844-845-846-847-848-849-850-851-852-853-854-855-856-857-858-859-860-861-862-863-864-865-866-867-868-869-870-871-872-873-874-875-876-877-878-879-880-881-882-883-884-885-886-887-888-889-890-891-892-893-894-895-896-897-898-899-900-901-902-903-904-905-906-907-908-909-910-911-912-913-914-915-916-917-918-919-920-921-922-923-924-925-926-927-928-929-930-931-932-933-934-935-936-937-938-939-940-941-942-943-944-945-946-947-948-949-950-951-952-953-954-955-956-957-958-959-960-961-962-963-964-965-966-967-968-969-970-971-972-973-974-975-976-977-978-979-980-981-982-983-984-985-986-987-988-989-990-991-992-993-994-995-996-997-998-999-1000								
Nov. 4, 1975 13100	"			Service Cop.	Montgomery, Inc.	1026	211		Lot 17 Carlebrook Lane, Dec. I "Powderhorn" Dille								
Nov. 13, 1975 14480	"			of D.C. Service Cop.	Joe W. Miller	1028	63		Lot 39 Carlebrook Lane, Dec. I								

DIRECT or GRANTOR Index to Deeds — Greenville County, S. C.

REG. U. S. COUNTY INDEXES SINCE 1888
 PAT OFFICE *Chas. McCatt* An Identifying Trade Mark

 Open at Proper Tab according to First Letter or Letters of Name and refer to Buff Sub-Index sheet for page reference.

COTT FAMILY NAME INDEX No. 75 © 1949
 MADE BY THE COTT INDEX COMPANY, COLUMBUS, OHIO
 SOLD BY WALKER, EVANS & COGSWELL CO., CHARLESTON, S.C.

(B)

FILE NUMBER DATE OF RECORD	GRANTORS FAMILY NAMES	GIVEN NAMES ABCDEFGHIJ	GIVEN NAMES KLMNO	GIVEN NAMES PQRSTUVWXYZ	GRANTEES	BOOK	PAGE	No. of Acres	BRIEF DESCRIPTION, LOCATION, ETC. (Not Warranted)
14479 Dec. 3, 1975	American			<i>of D.C.</i> Service Corp.	Joe W. Miller	1028	64		"Powderhorn" Lot 41 Carabreak Lane, Dec I
14478 Dec. 3, 1975	"			<i>of D.C.</i> Service Corp.	Joe W. Miller	1028	65		"Powderhorn" Lot 40 Carabreak Lane Dec I
15196 Dec. 11, 1975	"			<i>Inc.</i> Telegraph Co. Telephone	Southland Properties,	1028	608		Easement Ejectment - Partial Release
15284 Dec 12, 1975	"		<i>W. S. Co.</i> Mortgage		Spring J. Rivers, et al.	1028	603		Part of Lot 100 Not a valid path "Powderhorn" Dec I
15283 Dec. 12, 1975	"			<i>of D.C.</i> Service Corp.	Jeff R. Richardson	1028	601		Lot 100 - 100 - 100 - 100 Powderhorn Dec I
15963 Dec. 19, 1975	"			<i>of D.C.</i> Service Corp.	Jurman Cooper	1029	107		pt. lot 53 + pt. lot 54
15963 Dec. 19, 1975	"			<i>of D.C.</i> Service Corp.	Jurman Cooper	1029	108		Dec I Carabreak Lane Lot 52 + pt. lot 53 Powderhorn
16244 Dec 20, 1975	"			<i>of D.C.</i> Service Corp.	K. R. Kuster, et al.	1029	208		General Dec I Not a valid path
16867 Dec. 21, 1975	"	<i>Co., a pto.</i> Development			Montague J. Ball, Jr.	1029	624		House, Prop. Reserve Unit 109 The Highlands
16893 Jan. 2, 1976	"			<i>of D.C.</i> Service Corp.	Thomas E. McConnell	1029	678		"Powderhorn" Lot 11 Rte. Frankfort Rd. Dec
17807 Jan. 12, 1976	"			<i>of D.C.</i> Service Corp.	Joe W. Miller	1030	92		Dec I "Powderhorn" Lot 42 Carabreak Lane
17833 Jan. 12, 1976	"			<i>of D.C.</i> Service Corp.	Jeff R. Richardson	1030	111		"Powderhorn" Lot 6 Rabon Ct. Dec I
18285 Jan. 19, 1976	"		<i>Inc. Co.</i> Mortgage		First Fed. B + S Assoc.	1030	372		"The Village" Dec I Lot 75 24 Ball Place
18901 Jan. 26, 1976	"				Jeff R. Richardson	1030	600		Lot 100 - 100 - 100 - 100 "Meadowood" Dec I Meadow
19370 Jan. 30, 1976	"		<i>Inc. Co.</i> Mortgage		Clifton Priestly, et al.	1030	903		Lot 5 Meadowood Dr. "Powderhorn"
20351 Feb. 14, 1976	"			<i>of D.C.</i> Service Corp.	Creative Builders, Inc.	1031	483		Lot 16 Frankfort St. Dec I

DIRECT or GRANTOR Index to Deeds — Greenville County, S. C.

(B-1)

REG. U. S. PAT. OFFICE *Chas McCott* County Indexes Since 1888 An Identifying Trade Mark

Open at Proper Tab according to First Letter or Letters of Name and refer to Buff Sub-Index sheet for page reference.

COTT FAMILY NAME INDEX No. 75 © 1949
MADE BY THE COTT INDEX COMPANY, COLUMBUS, OHIO
SOLD BY WALKER, EVANS & COGSWELL CO., CHARLESTON, S.C.

FILE NUMBER DATE OF RECORD	GRANTORS FAMILY NAMES	GIVEN NAMES ABCDEFGHIJ	GIVEN NAMES JKLMNO	GIVEN NAMES PQRSTUVWXYZ	GRANTEES	BOOK	PAGE	No. of Acres	BRIEF DESCRIPTION, LOCATION, ETC. (Not Warranted)
22672 Mar. 8, 1976	American		Some. Co.		Herman Allan Waddell ^{et al.}	1032	701		RD. Chick Dye Tr. pt. lot 2 Brushy Creek "Powderhorn" Sec. I
25030 Mar. 31, 1976	"			Service Cap.	Jules Bledsoe, Inc.	1033	725		lot 25 Rainwood Dr. "Powderhorn" Sec. I
25524 Mar. 31, 1976	"			Service Cap.	Jules Bledsoe, Inc.	1033	726		lot 22 Rainwood Dr. "Powderhorn" Sec. I
25447 Apr. 5, 1976	"			Service Cap.	Jeff P. Richardson, Jr.	1034	167		lot 10 Low Labor Ct. Powderhorn
11538 Apr. 14, 1976	"	Development Co.			Nancy B. Hill	1034	192		Unit 44 The Highlands
28928 May 10, 1976	"		Some. Co.		Alvin E. McKenzie ^{et al.}	1036	21	.16	acc. Welcome Rd.
31207 May 12, 1976	"				James T. Martin ^{et al.}	1036	211		"
31100 May 12, 1976	"				N. B. ...	1036	211		"
30739 May 25, 1976	"			Mortgage	Some. Co.	1036	322		"Powderhorn" Sec. I lot 20 ...
29146 June 1, 1976	"			Mortgage	Some. Co.	1037	186		Chick Dye Tr. lot 25 ...
31123 June 1, 1976	"			Mortgage	Some. Co.	1037	255		lot 28 ...
31492 June 3, 1976	"	By Lewis E. Stoner, Jr. in bankruptcy		Mortgage + Invest. Co.	Some. Co.	1037	388		lot 28 ...
32194 June 10, 1976	"			Service Cap.	Jules Bledsoe, Inc.	1037	766		lot 25 + 27 ...
32326 June 11, 1976	"			Mortgage + Invest. Co.	The Estate of Sam Gault	1037	838		"Powderhorn" Sec. I lot 31 Rainwood Dr.
33291 June 21, 1976	"			Mortgage	Some. Co.	1038	277		Lots 112 + 113 "Rockvale" "Del Norte" ...
33758 June 25, 1976	"	Development Co.			Barbara R. DuBois	1038	636		lot 10 Del Norte Rd. Mary. Property Regime Unit 44 The Highlands

DIRECT or GRANTOR Index to Deeds — Greenville County, S. C.

REG. U. S. PAT OFFICE *Chas McCorkle* County Indexes Since 1888 An Identifying Trade Mark

Open at Proper Tab according to First Letter or Letters of Name and refer to Buff Sub-Index sheet for page reference.

COTT FAMILY NAME INDEX No. 75 © 1949
MADE BY THE COTT INDEX COMPANY, COLUMBUS, OHIO
SOLD BY WALKER, EVANS & COGSWELL CO., CHARLESTON, S.C.

(C)

FILE NUMBER	DATE OF RECORD	GRANTORS FAMILY NAMES	GIVEN NAMES ABCDEFGH	GIVEN NAMES IJKLMNO	GIVEN NAMES PQRSTUVWXYZ	GRANTEES	BOOK	PAGE	No. of Acres	BRIEF DESCRIPTION, LOCATION, ETC. (Not Warranted)
2485	July 26, 1976	American		Co. a M.C. corp.		H. N. ...	1040	205		dot lot ...
4270	Aug 13, 1976	"		Co. a pts.		John H. Allen, Jr.	1041	159		Unit 41 The Highlands
4820	Aug 19, 1976	"	Development		Corp. of S.C.	Roy E. Winkleby	1041	476	5.27	+ Powderham Rd. Sville Geo. Co. Old Lawrence Rd
8654	Sept 29, 1976	"	Development	Co. a pts.		Anna Ruth Young	1043	670		Unit 97 The Highlands
11354	Oct 25, 1976	"		Insurance Company		Phillip Harold Charging	1045	103		"Homestead Acres" Buff Lot 94 Hampshire Dr.
1249	Nov 4, 1976	"			S.C.	W. L. ...	1045	668		"Powderham" Sec. I lot 9 Balcon Court
12721	Nov 8, 1976	"			S.C.	William J. Barnard	1045	800	.48	Powderham Dr. Sville Geo. Co. Old Lawrence Rd &
18429	Jan 10, 1977	"		Co. of Texas		Sec. of State	1049	417		into American Petrofina Co. of Texas Manager - Amstel done + Ampco Corp
18444	Jan 10, 1977	"		Petrofina Realty Co.		S.C. State Hwy Dept	1049	403	3.340	Geo. "Prop. S.C. State Hwy Dept"
21212	Feb 2, 1977	"				...	1050	471		"White Horse Map"
24061	Mar 14, 1977	"		Co. of S.C.		Herbert J. Doty	1052	560		lot 64 Range View Dr.
28870	Apr 26, 1977	"	Development			Gordon Edwards	1055	380		Prop. Regime Unit 98 The Highlands
32587	May 27, 1977	"	Development	Co. a pts.		Robert J. Lafferty	1057	441		Unit 124 The Highlands
34142	June 10, 1977	"				Matko Chullin	1058	284		"Rockvale Sec. II" lot 202 Rockvale Dr
35878	June 27, 1977	"				Alan C. Forsyth	1059	338		Cherokee Ct. Del Norte Eto. 3 lot 369 cu. Rockvale Rd. &
147	July 1, 1977	"	Development	Co. a pts.		John C. Walde	1059	813		Prop. Regime Unit 118 Highland Hwy

DIRECT or GRANTOR Index to Deeds — Greenville County, S. C.

8

(C-1) REG. U. S. PAT. OFFICE *Chas. McCath* County Indexes Since 1888 An Identifying Trade Mark

Open at Proper Tab according to First Letter or Letters of Name and refer to Buff Sub-Index sheet for page reference.

COTT FAMILY NAME INDEX No. 75 © 1949
MADE BY THE COTT INDEX COMPANY, COLUMBUS, OHIO
SOLD BY WALKER, EVANS & COGSWELL CO., CHARLESTON, S.C.

FILE NUMBER DATE OF RECORD	GRANTORS FAMILY NAMES	GIVEN NAMES ABCDEFGHIJ	GIVEN NAMES KLMNOP	GIVEN NAMES PQRSTUVWXYZ	GRANTEES	BOOK	PAGE	No. of Acres	BRIEF DESCRIPTION, LOCATION, ETC. (Not Warranted)
1220 Jul. 12, 1977	American		A. Pto.		Robert A. De Bois, ^{et al} a Municipal Corp.	1060	415		Horiz. Prop. to Regime Unit 22 The Highlands
10062 Sept. 29, 1977	"				Friends Service Committee, et al City of Greenville	1065	817		2 lots Brown St. Sunset Hgts. Mauldin
12642 Oct. 21, 1977	"				William D. Pearson, et al of the City of Greenville	1067	194		Lot 18 Map 2, Sunset Cr.
13672 Nov. 1, 1977	"				Commissioners of Public Works	1067	722		all water lines, mains, etc. Chickananqua Ln. Shiloh, Sanpit & Powderhorn Rd. Powderhorn, Sec. II
"	"				"	1067	722		
14334 Nov. 7, 1977	"				^{an Ohio Corp.} A. M. Contractors, Inc.	1068	74		Pt. parcel 1 & 2 Frontage Rd. Sec. I
15211 Nov. 16, 1977	"				Service Corp. of S.C. James M. Berry, et al	1068	504		Lot 29 Rainwood Dr. Powderhorn
15877 Nov. 22, 1977	"				Mortgage Ins. Co.	1068	849		Lot 21 Liberty Ln. "Kendall" Prop. Regime
18621 Dec. 19, 1977	"				a Pto. Development Co.	1070	428		Unit 52 Highlands Horiz. Prop. Regime
19856 Jan. 3, 1978	"				a Pto. Development Co.	1071	179		Unit 96 Highlands Horiz.
25483 Mar. 1, 1978	"				Corp. of S.C. Service Duke Power Co.	1074	566		Right of way
31152 Apr. 21, 1978	American				of S.C. Service Corp. Powderhorn Homeowners Assn.	1077	502	4.58	Acc. Powderhorn Rd. Sville Sec. I
31548 Apr. 25, 1978	American				of S.C. Service Corp. Maurice D. Marshall, et al	1077	116		Lot 28 Rainwood Dr. "Powderhorn"
34328 May 17, 1978	"				of S.C. Service Corp. Robert L. Feare, et al	1079	402		Lot 14 Frankfort "Powderhorn" Sec. I Regime
35144 May 25, 1977	"				a Pto. Development Co.	1079	810		Unit 36 Highlands Horiz. Prop.
37082 June 9, 1978	"				Service Corp.	1080	833		Supplementary Declarations of Covenants, Conditions & Restrictions for "Powderhorn Sec. II" For orig. see Band Bk. 1011 pg. 155
"	"				"	1080	833		

DIRECT or GRANTOR Index to Deeds — Greenville County, S. C.

REG. U. S. PAT. OFFICE *Chas McCott* County Indexes Since 1888
An Identifying Trade Mark

Open at Proper Tab according to First Letter or Letters of Name and refer to Buff Sub-Index sheet for page reference.


COTT FAMILY NAME INDEX No. 75 © 1949
MADE BY THE COTT INDEX COMPANY, COLUMBUS, OHIO
SOLD BY WALKER, EVANS & COGSWELL CO., CHARLESTON, S.C.

(C-2)

FILE NUMBER	DATE OF RECORD	GRANTORS FAMILY NAMES	GIVEN NAMES ABCDEFGHIJ	GIVEN NAMES JKLMNOPQ	GIVEN NAMES RSTUVWXYZ	GRANTEES	BOOK	PAGE	No. of Acres	BRIEF DESCRIPTION, LOCATION, ETC. (Not Warranted)
38451	June 21, 1978	American			Corp. of S. C. Service	Ted Williams Lesser, et al	1081	677		"Powderhorn, Sec. II Lot 67 Chocomaugua
38984	June 27, 1978	"			Mortgage Ins. Co.	Ray C. Allen, et al	1082	9		"Westmoreland Circle" Lot 58 + pt. lot 59 Sanford St.
39031	June 27, 1978	"			Corp. Service	Larry R. Dickson, et al	1081	996		Sec. I Sville Lot 15 Frankford Ct. "Powderhorn"
705	July 10, 1978	"	a Pts.		Development Co.	Kenneth R. Prewitt, et al	1082	766		Regime Unit 53 Highlands Horiz. Prop.
1766	July 18, 1978	"			Service Corp.	Michael E. Efting, et al	1083	341		Sec I Lot 8 Falcon Ct. "Powderhorn"
3278	July 31, 1978	"			Hardware Supply Co. et al	Greenville County, et al	1084	246		Lease Agreement also Parcel 2
3221	July 31, 1978	"			Hardware Supply Co.	Greenville County	1084	244		Parcel 1 = 1.84 Acs. S. Benty Rd.
4648	Aug 11, 1978	"	a Pts.		Development Co.	William E. McGauley, et al	1085	130		Regime Unit 40 Highlands Horiz. Prop.
6757	Aug 30, 1978	"			Development Co. a Pts.	Venise D. Dessoma	1086	442		Regime Unit 48 Highlands Horiz. Prop.
7190	Sept. 1, 1978	"			Development Co. a Pts.	John Edward Jenkins	1086	620		Regime Unit 39 Highlands Horiz. Prop.
7024	Sept. 1, 1978	"			Corp. of S. C. Service	James A. Merritt, et al	1086	573		"Powderhorn" Sec. I Sville Lot 30 Rainwood Dr.
7089	Sept. 1, 1978	"			Corp. of S. C. Service	Michael H. Durpreant et al	1086	589		Sec. II Lot 89 Sampit "Powderhorn"
7921	Sept. 11, 1978	"			Mortgage Ins. Co. (AMIC)	Joseph Szenes, et al	1087	76		Sec II Lot 23 Ashley Oaks Dr. "Brentwood"
8201	Sept. 13, 1978	"			Development Co. a Pts.	Carolina K-S Deal	1087	245		Unit 17 Highlands Horiz. Pty. Regime
8936	Sept. 19, 1978	"			Corp. of S. C. Service	Timothy P. Evans, et al	1088	89		"Powderhorn" Sec. II Lot 72 Chocomaugua Dr.
13268	Oct. 27, 1978	"			Corp. Service	Paul Magee, et al	1090	711		Sec II Lot 22 Yorktown "Powderhorn"

DIRECT or GRANTOR Index to Deeds — Greenville County, S. C.

(C-3) REG. U. S. PAT. OFFICE *ChemMott* County Indexes Since 1888 An Identifying Trade Mark

 Open at Proper Tab according to First Letter or Letters of Name and refer to Buff Sub-Index sheet for page reference.

COTT FAMILY NAME INDEX No. 75 © 1949
MADE BY THE COTT INDEX COMPANY, COLUMBUS, OHIO
SOLD BY WALKER, EVANS & COGSWELL CO., CHARLESTON, S.C.

FILE NUMBER DATE OF RECORD	GRANTORS FAMILY NAMES	GIVEN NAMES ABCDEFGHIJ	GIVEN NAMES JKLMNO	GIVEN NAMES PQRSTUVWXYZ	GRANTEES	BOOK	PAGE	No. of Acres	BRIEF DESCRIPTION, LOCATION, ETC. (Not Warranted)
17036 Dec. 4, 1978	American			Corporation of S. C.	Service Anil N. Kumar	1093	101		"Powderhorn" Sec. I Lot 56 Canebrake Lane Prop. Regime
17909 Dec. 13, 1978	"	a Pts. Development Co.			Judith A. Dunlap	1093	629		Unit 21 "The Highlands" Horiz. Regime
18701 Dec. 20, 1978	"	a Pts. Development Co.			James H. Patterson, et al	1094	95		Unit 47 The Highlands Horiz. Prop.
23306 Feb. 9, 1979	"			of S. C.	Service Corp. James H. Harris, III et al	1096	751		"Powderhorn" Sec. II Lot 70 Chickamauga Ln.
23603 Feb. 14, 1979	"			of S. C.	Service Corp. Ralph S. Prochilo, et al	1096	899		Sec. I Lot 57 Canebrake Lane "Powderhorn"
24044 Feb. 20, 1979	"			of S. C.	Service Corp. Ronnie F. Childers, et al	1097	177		"Powderhorn" Sec. II Lot 71 Chickamauga Ln.
24498 Feb. 26, 1979	"			of S. C.	Service Corp. Donald O. Moss, et al	1097	407		Sec. II Lot 68 Chickamauga Ln. "Powderhorn"
24884 Feb. 28, 1979	"			of S. C.	Service Corp. James Steuen Edgar, et al	1097	580		Sec. II Lot 73 Shiloh Ct. "Powderhorn"
25750 Mar. 9, 1979	"	Development Co.			James M. Glarky, et al	1098	84		Unit 23 Highlands Horiz. Prop. Regime
26243 Mar. 14, 1979	"			of S. C.	Service Corp. Commissioners of Public Works	1098	415		All Water lines, mains, valves, etc. Along Manassas Dr., Manassas Ct. Plains Ct., Bullrun Dr. + Rapidan Ct. "Powderhorn" Sec. III
"	"			"	"	1098	415		
"	"			"	"	1098	415		
26651 Mar. 19, 1979	"	Development Co.			B. Ellen McDonald	1098	746		Regime Unit 113 Highlands Horiz. Prop.
26851 Mar. 20, 1979	"				Service Corp.	1098	792		Declaration (Master Deed) Establishing Lewis Village Horizontal Prop. Regime
"	"				"	1098	792		
27284 Mar. 23, 1979	"				Service Corp. Grace B. Simpson	1099	101		19-A Lewis Village Horiz. Pty. Regime

DIRECT or GRANTOR Index to Deeds — Greenville County, S. C.

Open at Proper Tab according to First Letter or Letters of Name and refer to Buff Sub-Index sheet for page reference.

KEYS PRINTING CO., GREENVILLE, S. C.

(D)

FILE NUMBER DATE OF RECORD	GRANTORS FAMILY NAMES	GIVEN NAMES ABCDEFGHIJ	GIVEN NAMES JKLMNOPQ	GIVEN NAMES RSTUVWXYZ	GRANTEES	BOOK	PAGE	No. of Acres	BRIEF DESCRIPTION, LOCATION, ETC. (Not Warranted)
27538 Mar. 26, 1979	American			Corp.	Martha H. Stone	1099	234		Regime Unit 11-G Lewis Village Horiz. Prop.
27742 Mar. 28, 1979	"			Service Corp.	Joe A. McNeill, et al	1099	380		Regime Unit 3-H Plaza Lewis Village Horiz. Prop.
27745 Mar. 28, 1979	"			Service Corp.	Lillian A. Ansel	1099	396		Unit 4-A Lewis Village Horiz. Prop. Regime
27869 Mar. 28, 1979	"			Service Corp.	Jennie Lou Greene	1099	409		Prop. Regime Unit 1-F Plaza Lewis Village Horiz.
28251 Apr. 2, 1979	"			Service Corp.	Christine Haas Watkins	1099	627		Regime Unit 4-B Lewis Village Horiz. Prop.
28474 Apr. 3, 1979	"			Service Corp.	Drene D. Edwards, et al	1099	754		Horiz. Prop. Regime Unit 2-K Plaza of Lewis Village
28473 Apr. 3, 1979	"			Service Corp.	Dekora Renee Farrell	1099	755		Regime Unit 6-A Lewis Village Horiz. Prop.
28619 Apr. 4, 1979	"			Service Corp.	Sauree B. W. Bates, et al	1099	844		Regime Unit 11-B Lewis Village Horiz. Prop.
28620 Apr. 4, 1979	"			Service Corp.	Carol Ann Eilmore	1099	845		Regime Unit 17-F Lewis Village Horiz. Prop.
28618 Apr. 4, 1979	"			Service Corp.	Frances W. Cobb	1099	849		Regime Unit 4-C Lewis Village Horiz. Prop.
28617 Apr. 4, 1979	"			Service Corp.	Bobbie Jo Branyon	1099	850		Regime Unit 17-E Lewis Village Horiz. Prop.
28828 Apr. 5, 1979	"			Service Corp.	J. O. Estes	1099	935		Regime Unit 13-A Lewis Village Horiz. Prop.
28829 Apr. 5, 1979	"			Service Corp.	Kathrin B. King	1099	936		Regime Unit 6-E Lewis Village Horiz. Prop.
28832 Apr. 5, 1979	"			Service Corp.	Lena B. Berry	1099	937		9-A Lewis Village Horiz. Prop. Regime
28896 Apr. 5, 1979	"			Service Corp.	Lula B. Sandel	1099	961		Regime Unit 1-A Lewis Village Horiz. Prop.
28924 Apr. 6, 1979	"			Service Corp.	Gladys L. Davenport	1100	39		Prop. Regime Unit 3-D Plaza Lewis Village Horiz.

DIRECT or GRANTOR Index to Deeds — Greenville County, S. C.

8

(D-1)

Open at Proper Tab according to First Letter or Letters of Name and refer to Buff Sub-Index sheet for page reference.

KEYS PRINTING CO., GREENVILLE, S. C.

FILE NUMBER DATE OF RECORD	GRANTORS FAMILY NAMES	GIVEN NAMES ABCDEFGHIJ	GIVEN NAMES JKLMNO	GIVEN NAMES PQRSTUVWXYZ	GRANTEES	BOOK	PAGE	No. of Acres	BRIEF DESCRIPTION, LOCATION, ETC. (Not Warranted)
28925 Apr. 6, 1979	American			Service Corp.	Mildred S. Coe	1100	40		Regime Unit 19-G Lewis Village Horiz. Prop.
28926 Apr. 6, 1979	"			" "	Sara Alice Neighbors	1100	41		Prop. Regime Unit 2-A Plaza Lewis Village Horiz.
28927 Apr. 6, 1979	"			" "	Elizabeth League Rogers	1100	42		Regime Unit 18-F Lewis Village Horiz. Prop.
29083 Apr. 6, 1979	"		Mortgage Insurance Co.	Jonathan D. Neal, et al		1100	66		Meads "Sec. II Lot 408 Pine Creek Ct. "Belle
29139 Apr. 9, 1979	"			Service Corp.	Kate B. Barber	1100	92		Horiz. Prop. Regime Unit 2-G Lewis Village of Lewis Village
29140 Apr. 9, 1979	"			Service Corp.	Rita B. Marshall	1100	93		Regime Unit 5-B Lewis Village Horiz. Prop.
29138 Apr. 9, 1979	"			Service Corp.	Edith S. Hester	1100	94		Regime Unit 13-B Lewis Village Horiz. Prop.
29142 Apr. 9, 1979	"			Service Corp.	Natalie Patterson	1100	106		Regime Unit 13-D Lewis Village Horiz. Prop.
29307 Apr. 10, 1979	"	Development Company			Ann E. Pruitt	1100	180		Unit 12-5 Highlands Horiz. Prop. Regime
29306 Apr. 10, 1979	"			Service Corp.	Lucille Carter	1100	181		Regime Unit 6-B Lewis Village Horiz. Prop.
29305 Apr. 10, 1979	"			Service Corp.	E. Louise McAlister	1100	182		Regime Unit 1-B Lewis Village Horiz. Prop.
29304 Apr. 10, 1979	"			Service Corp.	Sarah W. Payne	1100	183		Regime Unit 17-6 Lewis Village Horiz. Prop.
29529 Apr. 11, 1979	"			Service Corp.	Gladya Irene Thompson	1100	281		Prop. Regime Unit 2-J Plaza of Lewis Village Horiz.
29429 Apr. 11, 1979	"			Service Corp.	Elizabeth M. Kennedy	1100	282		Regime Unit 2-A Lewis Village Horiz. Prop.
29580 Apr. 12, 1979	"			Service Corp.	Hazel B. Boland	1100	368		Horiz. Prop. Regime Unit 16-B Lewis Village of Lewis Village
29579 Apr. 12, 1979	"			Service Corp.	Jessie D. Stickleland	1100	369		Horiz. Prop. Regime Unit 18-G Lewis Village of Lewis Village

DIRECT or GRANTOR Index to Deeds — Greenville County, S. C.

Open at Proper Tab according to First Letter or Letters of Name and refer to Buff Sub-Index sheet for page reference.

KEYS PRINTING CO., GREENVILLE, S. C.

(E)

FILE NUMBER	GRANTORS FAMILY NAMES	GIVEN NAMES ABCDEFGH	GIVEN NAMES IJKLMNO	GIVEN NAMES PQRSTUVWXYZ	GRANTEES	BOOK	PAGE	No. of Acres	BRIEF DESCRIPTION, LOCATION, ETC. (Not Warranted)
DATE OF RECORD									
29577 Apr. 12, 1979	American			Corp. Service	Jessica G. Allison, et al	1100	370		Horiz. Prop. Regime Unit 1-A Plaza of Lewis Village.
29576 Apr. 12, 1979	"			"	Sunda Shirley Robertson	1100	371		Horiz. Prop. Regime Unit 3-A Plaza Villages of Lewis Village.
29578 Apr. 12, 1979	"			"	Maryann G. Abhatt	1100	372		Village Horiz. Prop. Regime Unit 19-D Lewis Village of Lewis
29687 Apr. 12, 1979	"			"	John A. Parker, et al	1100	419		Village Horiz. Prop. Regime Unit 19-B Lewis Village of Lewis
29686 Apr. 12, 1979	"			"	Hassie M. Fischer	1100	420		Horiz. Prop. Regime Unit 2-M Plaza of Lewis Village.
29688 Apr. 12, 1979	"			"	Blanche G. Carr	1100	421		Horiz. Prop. Regime Unit 17-D Lewis Village of Lewis Village.
29689 Apr. 12, 1979	"			"	Isabel E. Ashbury	1100	422		Horiz. Prop. Regime Unit 1-C Lewis Village of Lewis Village.
29836 Apr. 13, 1979	"			"	Basil G. Willingham, et al	1100	486	Unit	3-B Lewis Village Horiz. Prop. Regime.
29746 Apr. 13, 1979	"			"	Vivian M. Bridges, et al	1100	505		Regime Unit 10-F Lewis Village Horiz. Prop
29749 Apr. 13, 1979	"			"	Greg G. Lytle	1100	508		Regime Unit 9-G Lewis Village Horiz. Prop.
29906 Apr. 16, 1979	"			"	Geoffrey W. Hill	1100	575		Regime Unit 1-D Lewis Village Horiz. Prop.
30092 Apr. 17, 1979	"			"	Elizabeth B. Jones	1100	650		Prop. Regime 3-A Plaza Lewis Village Horiz.
30090 Apr. 17, 1979	"			"	Mary A. Seyle	1100	652		Regime Lot 11-D Lewis Village Horiz. Prop.
30095 Apr. 17, 1979	"			"	Viola Kester Wharton, et al	1100	662		Regime Unit 14-B Lewis Village Horiz. Prop.
30199 Apr. 17, 1979	"			"	G + L Realty Company, Inc	1100	686		Horiz. Prop. Regime Unit 3-F Plaza of Lewis Village.

DIRECT or GRANTOR Index to Deeds — Greenville County, S. C.

8

(E-1)

Open at Proper Tab according to First Letter or Letters of Name and refer to Buff Sub-Index sheet for page reference.

KEYS PRINTING CO., GREENVILLE, S. C.

FILE NUMBER DATE OF RECORD	GRANTORS FAMILY NAMES	GIVEN NAMES ABCDEFGH	GIVEN NAMES IJKLMNO	GIVEN NAMES PQRSTUWXYZ	GRANTEES	BOOK	PAGE	No. of Acres	BRIEF DESCRIPTION, LOCATION, ETC. (Not Warranted)
30218 Apr. 18, 1979	American			Denise Corp	Madys E. Hannah	1100	708		Horiz. Prop. Regime Unit 16-B Lewis Village of Lewis Village
30217 Apr. 18, 1979	"			" "	Constance J. Johnson	1100	709		Horiz. Prop. Regime Unit 7-D Lewis Village of Lewis Village
30311 Apr. 18, 1979	"			" "	Rachel W. Tolly	1100	757		Horiz. Prop. Regime Unit 3-A Lewis Village of Lewis Village
30376 Apr. 19, 1979	"			" "	Hollis R. Hood, et al	1100	830		Horiz. Prop. Regime Unit 4-D Lewis Village of Lewis Village
30377 Apr. 19, 1979	"			" "	Nora O. Wright	1100	831		Horiz. Prop. Regime Unit 16-D Lewis Village of Lewis Village
30490 Apr. 19, 1979	"			" "	Janie B. Shelton	1100	852		Horiz. Prop. Regime Unit 16-E Lewis Village of Lewis Village
30489 Apr. 19, 1979	"			" "	Bessie B. Stewart Ja- et al	1100	853		Horiz. Prop. Regime Unit 2-D Lewis Village of Lewis Village
30519 Apr. 20, 1979	"			" "	Claud C. Armstrong	1100	912		Horiz. Prop. Regime Unit 3-O Plaza of Lewis Village
30662 Apr. 20, 1979	"			" "	Sara N. Stewart	1100	981		Village Horiz. Prop. Regime Unit 15-B Lewis Village of Lewis
30626 Apr. 20, 1979	"			" "	Mildred D. Morgan	1100	988		Horiz. Prop. Regime Unit 5-A Lewis Village of Lewis Village
31148 Apr. 25, 1979	"			" "	Ellis Anderson Pearce	1101	217		Village Horiz. Prop. Regime Unit 15-C + Unit 15-D Lewis Village of Lewis
31177 Apr. 26, 1979	"			" "	Leroy N. Foy, et al	1101	262		Village Horiz. Prop. Regime Unit 15-A Lewis Village of Lewis
31261 Apr. 26, 1979	"			" "	Susie Bussess, et al	1101	313		Village Horiz. Prop. Regime Unit 5-C Lewis Village of Lewis
31493 Apr. 30, 1979	"			" "	Duke Power Company	1101	521		Right-of-Way Prop. Regime
31412 Apr. 27, 1979	"			" "	Sarah S. Strudel, et al	1101	380		Unit 2-C Plaza of Lewis Village Horiz. Prop. Regime
31958 May 2, 1979	"			" "	William C. Riddle, et al	1101	678		Unit 3-L Plaza of Lewis Village Horiz.

DIRECT or GRANTOR Index to Deeds — Greenville County, S. C.

Open at Proper Tab according to First Letter or Letters of Name and refer to Buff Sub-Index sheet for page reference.

KEYS PRINTING CO., GREENVILLE, S. C.

FILE NUMBER DATE OF RECORD	GRANTORS FAMILY NAMES	GIVEN NAMES ABCDEFGHIJ	GIVEN NAMES KLMNO	GIVEN NAMES PQRSTUVWXYZ	GRANTEES	BOOK	PAGE	No. of Acres	BRIEF DESCRIPTION, LOCATION, ETC. (Not Warranted)
32142 May 4, 1979	American			Corp Service	Lrs. W/a with Oliver B. Bass S. C. Natl. Bank	1101	770		Regime Unit 7-B Lewis Village Horiz Prop.
32430 May 7, 1979	"			Service Corp.	Dorsette L. Berry	1101	885		Village Horiz Prop. Regime Unit 17-B Lewis Village of Lewis
32490 May 8, 1979	"			Service Corp.	Alice J. Harris, et al	1101	972		Prop. Regime 8-F Lewis Village of Lewis Village Horiz
32618 May 8, 1979	"			Service Corp.	John H. Skuttery	1101	996		Prop. Regime Unit 2-D Plaza of Lewis Village Horiz
32757 May 9, 1979	"			" "	Margaret H. Johnson	1102	78		Horiz. Prop. Regime Unit 3-J Plaza of Lewis Village
32775 May 10, 1979	"			" "	Nellie Virginia Farrimond, et al	1102	137		Horiz. Prop. Regime Unit 16-C Lewis Village of Lewis Village
33017 May 11, 1979	"			" "	Adeline C. Leland	1102	340		Village Horiz Prop. Regime Unit 14-A Lewis Village of Lewis
33621 May 17, 1979	"			" "	James H. Simkins, Jr.	1102	732		Horiz. Prop. Regime Unit 18-A Lewis Village of Lewis Village
34087 May 21, 1979	"			" "	Virginia B. Speer	1102	981		Unit 16-F Lewis Village of Lewis Village
34088 May 21, 1979	"			" "	Norman P. Berardinelli, et al	1102	982		Unit 26 Highlands Horiz Prop. Regime
34605 May 25, 1979	"			" "	Brian H. Hawthornthwaite, et al	1103	298		Horiz. Prop. Regime Unit 3-C Plaza Lewis Village
34603 May 25, 1979	"			" "	Rhoda Woods Reynier	1103	301		Prop. Regime Unit 2-H Plaza Lewis Village Horiz.
35064 May 29, 1979	"			" "	Sarah B. Uehorn	1103	533		Regime Unit 18-D Lewis Village Horiz Prop.
35235 May 30, 1979	"			" "	Frances J. Westmoreland	1103	651		Village Horiz. Prop. Regime Unit 13-C Lewis Village of Lewis
35106 May 30, 1979	"			" "	J. L. Helms	1103	579		Horiz. Prop. Regime Unit 1-H Plaza of Lewis Village
35275 May 31, 1979	"			" "	Mary Neill S. Bagwell	1103	699		Village Horiz. Prop. Regime Unit 3-C Lewis Village of Lewis

DIRECT or GRANTOR Index to Deeds — Greenville County, S. C.

8

(F-1)

Open at Proper Tab according to First Letter or Letters of Name and refer to Buff Sub-Index sheet for page reference.

KEYS PRINTING CO., GREENVILLE, S. C.

FILE NUMBER DATE OF RECORD	GRANTORS FAMILY NAMES	GIVEN NAMES ABCDEFGH	GIVEN NAMES IJKLMNO	GIVEN NAMES PQRSTUWXYZ	GRANTEES	BOOK	PAGE	No. of Acres	BRIEF DESCRIPTION, LOCATION, ETC. (Not Warranted)
35372 May 31, 1979	American			Service Corp.	Paul John Voyer, et al	1103	724		Village Horiz. Prop. Regime Unit 90-E Lewis Village of Lewis
35482 June 1, 1979	"	Development Co.			Bobley H. Ferguson	1103	859		Regime Unit 28 Highlands Horiz. Prop.
35704 June 4, 1979	"			Service Corp.	Grace Gruber	1103	931		Horiz. Prop. Regime Unit 2-D Plaza Lewis Village
35735 June 4, 1979	"			Service Corp.	Sorita M. Perkins, et al	1103	972		Prop. Regime Unit 2 Plaza of Lewis Village Horiz
37286 June 15, 1979	"	Development Co.			Alan C. Emery, et al	1104	880		Unit 42 Highlands Horiz. Prop. Regime
37405 June 18, 1979	"			Service Corp.	Alice H. Murray	1104	956		Horiz. Prop. Regime Unit 3-M Plaza of Lewis Village
37489 June 18, 1979	"	Development Co.			Hayle H. Welling	1104	966		Regime Unit 11 Highlands Horiz. Prop.
37966 June 21, 1979	"			Service Corp.	Ambrose Mazzola, et al	1105	262		Lot 24 Powderhorn Sec. II Shiloh
37985 June 22, 1979	"		of D. Co.	Service Corp.	Lawrence D. Tracy, et al	1105	285		Sec. II Lot 24 Dampit "Powderhorn"
38197 June 25, 1979	"		of D. Co.	Service Corp.	James Richard Johnson, Jr. et al	1105	380		Sec. II D'ville Lot 66 Brandon Cot. "Powderhorn"
38209 June 25, 1979	"			Service Corp.	Peggy J. White, et al	1105	387		Horiz. Prop. Regime Unit 8-E Lewis Village of Lewis Village
38210 June 25, 1979	"			Service Corp.	Mildred Stone	1105	388		Horiz. Prop. Regime Unit 14-D Lewis Village of Lewis Village
38726 June 28, 1979	"			Service Corp.	Powderhorn Subd. <u>Sec. I, II + III</u>	1105	630		Supplementary Declaration of Covenants Conditions + Restrictions See Deed Bks. 1011-155 + 1080-833
" " " "	"			"	" " " "	1105	630		Horiz. Prop. Regime Unit 7-C Lewis Village of Lewis Village
38644 June 28, 1979	"			Service Corp.	Hazel G. Davis	1105	607		Horiz. Prop. Regime Unit 17-A Lewis Village of Lewis Village
38645 June 28, 1979	"			Service Corp.	Mary T. Dargent	1105	608		

DIRECT or GRANTOR Index to Deeds — Greenville County, S. C.

Open at Proper Tab according to First Letter or Letters of Name and refer to Buff Sub-Index sheet for page reference.

KEYS PRINTING CO., GREENVILLE, S. C.

(G)

FILE NUMBER	GRANTORS FAMILY NAMES	GIVEN NAMES ABCDEFGH	GIVEN NAMES IJKLMNO	GIVEN NAMES PQRSTUVWXYZ	GRANTEES	BOOK	PAGE	No. of Acres	BRIEF DESCRIPTION, LOCATION, ETC. (Not Warranted)
DATE OF RECORD									
38864 June 29, 1979	American			Corp. Service	Kate D. Carson	1105	740		Horiz. Prop. Regime Unit 2-N Plaza of Lewis Village
38857 June 29, 1979	"			"	Julie K. Canaday	1105	742		Horiz. Prop. Regime Unit 3-N Plaza of Lewis Village
38856 June 29, 1979	"			"	De Armond E. Canaday	1105	743		Horiz. Prop. Regime Unit 2-P Plaza of Lewis Village
25 July 2, 1979	"			of S. C.	Phillip R. Smith, et al	1105	868		Sec. II Lot 83 Yorktown "Powderhorn" Rd. "Powderhorn" Sec. III
193 July 2, 1979	"			of S. C.	Robert C. Duncan, et al	1105	960		Lot 95 Manassas Dr. + Powderhorn Sec. I
194 July 2, 1979	"			"	Richard H. Bergmann et al	1105	964		Lot 65 Brandon Ct. "Powderhorn"
268 July 3, 1979	"			"	Jean C. Russell, et al	1106	11		Horiz. Prop. Regime Unit 2-F Plaza of Lewis Village
1252 July 12, 1979	"			"	Martha B. Ballinger et al	1106	545		Horiz. Prop. Regime Unit 1-B Plaza of Lewis Village
2383 July 20, 1979	"			of S. C.	Barbara J. Fraser, et al	1107	408		I Lot 17 Frankfort "Powderhorn" Sec. Village Horiz. Prop. Regime
3038 July 26, 1979	"			"	Marcell V. Naemias	1107	834		Unit 9-B Lewis Village of Lewis Horiz. Prop. Regime
3035 July 26, 1979	"			"	Thomas M. Wellons, et al	1107	835		Unit 10-D Lewis Village of Lewis Village Horiz. Prop. Regime
3034 July 26, 1979	"			"	Thomas E. De Mint, Jr. et al	1107	836		Unit 5-D Lewis Village of Lewis Village Village Horiz. Prop. Regime
3088 July 27, 1979	"			"	Lucile A. Spann	1107	996		Unit 11-E Lewis Village of Lewis Horiz. Prop. Regime
3089 July 27, 1979	"			"	Marion W. Mc Lane	1107	997		Unit 1-J Lewis Village of Lewis Village Horiz. Prop. Regime
3470 July 30, 1979	"			"	Sally M. Keene	1108	172		Unit 10-A Lewis Village of Lewis Village Horiz. Prop. Regime
3692 July 31, 1979	"			"	William J. Bryson et al	1108	245		Unit 3-K Plaza of Lewis Village

DIRECT or GRANTOR Index to Deeds — Greenville County, S. C.

8

(G-1)

Open at Proper Tab according to First Letter or Letters of Name and refer to Buff Sub-Index sheet for page reference.

KEYS PRINTING CO., GREENVILLE, S. C.

FILE NUMBER DATE OF RECORD	GRANTORS FAMILY NAMES	GIVEN NAMES ABCDEFGHIJ	GIVEN NAMES JKLMNO	GIVEN NAMES PQRSTUVWXYZ	GRANTEES	BOOK	PAGE	No. of Acres	BRIEF DESCRIPTION, LOCATION, ETC. (Not Warranted)
3747 Aug 1, 1979	American	a Pto. Development Co.			David J. Roth, et al	1108	309		Regime Unit 14 Highlands Horiz. Prop.
3748 Aug 1, 1979	"			Corp. Service	Bettye J. Edwards	1108	310		Village Horiz. Prop. Regime Unit 18-B Lewis Village of Lewis
4169 Aug 3, 1979	"			Corp. of Service D.C.	Steven Aoyama, et al	1108	543		"Powderhorn" Sec. II Lot 81 Chiramanga Lane
4271 Aug 3, 1979	"			Corp. Service	Randy L. Dehronce et al	1108	575		Sec. II Lot 69 Chiramanga "Powderhorn"
4330 Aug 6, 1979	"			Corp. Service	Thelma P. Richey	1108	668		Horiz. Prop. Regime Unit 3-D Lewis Village of Lewis Village
4765 Aug 9, 1979	"			Corp. of D.C. Service	Clarence Wayne Phipps et al	1108	959		Sec. I D'ville Pt. Lot 12 Frankfurt Ct. "Powderhorn"
4968 Aug 10, 1979	"			Service Corp.	Ronald E. Nancy	1109	147		Sec. III Lot 104 Manassas Dr. "Powderhorn"
5178 Aug 13, 1979	"			Co. Inc. Scenic Realty	Barber Sewer & Frii Subd	1109	229		(Portions) Right of way (113-6-21+22+7)
5195 Aug 13, 1979	"			Co. Inc. Scenic Realty	Tyler S. Olcott, et al	1109	206		Int. 1.475 Acres Andrews St.
5557 Aug 15, 1979	"			Service Corp. of D.C.	Melvin B. Mullikin	1109	462		Village Horiz. Prop. Regime Unit 8-6 Lewis Village of Lewis
6235 Aug 21, 1979	"			Service Corp.	Robert G. Trumbo, et al	1109	833		Lot 64 "Powderhorn" Sec. I
6413 Aug 23, 1979	"			Service Corp.	Cornelia S. Springs, et al Gunningham, et al	1109	948		Prop. Regime Unit 1-N Plaza of Lewis Village Horiz.
6758 Aug 27, 1979	"			Service Corp. Co. Inc.	James Benjamin	1110	152		Prop. Regime Unit 3-P Plaza of Lewis Village Horiz.
7397 Aug 30, 1979	"			Scenic Realty	Tyler K. Olcott, et al	See Record 1110	504		see Deed Bk. 1109. 206 Int. 1.475 Acs. Andrews St. for orig.
7424 Aug 31, 1979	"	a pto. Development Co.			Merrilee J. Harpou	1110	526		Unit 20 Highlands Horiz. Prop. Regime
7566 Aug 31, 1979	"			P.S.C. Service Corp.	Marshall L. Styler, et al	1110	614		Sec. III Lot 101 Manassas Dr. "Powderhorn"

DIRECT or GRANTOR Index to Deeds — Greenville County, S. C.

☞ Open at Proper Tab according to First Letter or Letters of Name and refer to Buff Sub-Index sheet for page reference.

(H)

KEYS PRINTING CO., GREENVILLE, S. C.

FILE NUMBER DATE OF RECORD	GRANTORS FAMILY NAMES	GIVEN NAMES ABCDEFGH	GIVEN NAMES IJKLMNO	GIVEN NAMES PQRSTUVWXYZ	GRANTEES	BOOK	PAGE	No. of Acres	BRIEF DESCRIPTION, LOCATION, ETC. (Not Warranted)
7988 Sept. 5, 1979	American			Corp. Service	Frances O. Neal, et al	1110	818		Village Horiz. Prop. Regime Unit 18-E Lewis Village of Lewis
8814 Sept. 13, 1979	"			"	James Willard Hayes	1111	453		Horiz. Prop. Regime Unit 2-C Plaza Lewis Village
8978 Sept. 14, 1979	"			"	Juanita D. Mackey	1111	551		Horiz. Prop. Regime Unit 1-A Plaza of Lewis Village
9616 Sept. 20, 1979	"			"	Margaret Ann Caline	1111	910		Horiz. Prop. Regime Unit 1-F Plaza of Lewis Village
9776 Sept. 21, 1979	"			of S.C. "	Duke Power Co.	1112	69		Right of Way Prop. Regime
10152 Sept. 25, 1979	"			Service Corp.	Joseph O. Bell, et al a S.C. Pts.	1112	151		Unit 12-E Lewis Village Horiz. Regime
10306 Sept. 26, 1979	"			Service Corp.	Triangle Investments	1112	230		Unit 6-F Lewis Village Horiz. Prop. Village Horiz. Prop. Regime
10420 Sept. 26, 1979	"			"	Harry L. Jordan, et al	1112	277		Unit 12-F Lewis Village of Lewis Horiz. Prop. Regime
11234 Oct. 2, 1979	"			"	W. M. Waters, III, et al	1112	861		Unit 3-D Plaza of Lewis Village Regime
11546 Oct. 5, 1979	"			"	Richard M. Toohy	1113	25		Unit 12-B of Lewis Village Horiz. Prop. Village Horiz. Regime
11646 Oct. 5, 1979	"			"	James L. Ellefson, et al	1113	59		Unit 8-D Lewis Village of Lewis Prop. Regime
11651 Oct. 5, 1979	"			"	Douglas P. McCoy	1113	65		Unit 2-E Plaza of Lewis Village Horiz. Horiz. Prop. Regime
11652 Oct. 5, 1979	"			"	Douglas P. McCoy	1113	66		Unit 2-B Plaza of Lewis Village "Hawthorn" Sec. 3
12343 Oct. 12, 1979	"			"	John A. Wrenn	1113	469		Lot 107 Lexington Tr. Lewis Village Horiz. Prop. Regime
12463 Oct. 12, 1979	"			"	Annie Laurie Dugan	1113	518		Unit 14-C Lewis Village of Horiz. Prop. Regime
12645 Oct. 12, 1979	"			"	Frances Elizabeth Donald	1113	478		Unit 1-C Plaza of Lewis Village

DIRECT or GRANTOR Index to Deeds — Greenville County, S. C.

(H-1)

Open at Proper Tab according to First Letter or Letters of Name and refer to Buff Sub-Index sheet for page reference.

KEYS PRINTING CO., GREENVILLE, S. C.

FILE NUMBER DATE OF RECORD	GRANTORS FAMILY NAMES	GIVEN NAMES ABCDEFGHIJ	GIVEN NAMES JKLMNO	GIVEN NAMES PQRSTUVWXYZ	GRANTEES	BOOK	PAGE	No. of Acres	BRIEF DESCRIPTION, LOCATION, ETC. (Not Warranted)
12676 Oct. 15, 1979	American			Corp. of S.C. Service	Larry L. Bailey, et al	1113	611		Powderhorn Sec. III Lot 117 Lexington Ct.
12610 Oct. 15, 1979	"			Corp. Service	Betty C. Martin	1113	582		Lewis Village Prop. Regime Unit 8-A Lewis Village of "Cochran Hgls."
12978 Oct. 17, 1979	"	Auto Parts of Greenville			Stephen F. Baker	1113	782		Lot 142 White Horse Rd.
13132 Oct. 19, 1979	"			Service Corp of S.C.	Byrd S. Hammett	1113	862		Horiz. Prop. Regime Unit 2-D Plaza Lewis Village "Powderhorn" Sec. III
13560 Oct. 23, 1979	"			Service Corp of S.C.	Ben C. Wethington, et al	1114	59		Lot 100 Manassas Drive "Powderhorn", sec III
13878 Oct. 25, 1979	"			Service Corp of S.C.	Mark R. Bassanda	1114	215		Lot 47 Manassas Dr. Sec. II
14778 Oct. 31, 1979	"			Service Corp of S.C.	Ambrose Mazzola, et al	1114	706		Lot 75 Shiloh "Powderhorn" Sec. III
14769 Oct. 31, 1979	"			Service Corp of S.C.	Perry E. Burton, et al	1114	708		Lot 118 Lexington Ct. "Powderhorn" "Powderhorn" Sec. I
14769 Oct. 31, 1979	"			Service Corp of S.C.	Perry E. Burton, et al	1114	709		Lot 11 + pt. Lot 12 Frankfort Ct. Sec. I
14725 Oct. 31, 1979	"			Service Corp	Perry E. Burton, et al	1114	705		Lot 27 Rainwood Dr. "Powderhorn" Horiz. Prop. Regime
14705 Oct. 31, 1979	"			Service Corp	Hazel H. Roberts	1114	691		Unit 1-D Plaza of Lewis Village Horiz. Prop. Regime
14705 Oct. 31, 1979	"			Service Corp	Hazel H. Roberts	1114	692		Unit 1-A Plaza of Lewis Village Horiz. Prop. Regime
14890 Oct. 31, 1979	"			Service Corp	Hazel H. Roberts	1114	693		Unit 1-E Plaza of Lewis Village Sec. III
15725 Nov. 1, 1979	"			Service Corp	Michael J. East, et al	1114	753		Lot 108 Lexington Ct. "Powderhorn" Orig. sub Deed Bk 1114 Pg. 59
16989 Nov. 8, 1979	"			"	Ben C. Wethington Jr.	Re-Record 1115	255		Lot 100 Manassas Dr. "Powderhorn" Sec III
Nov. 19, 1979	"			Service Corp	Irene G. Herron	1116	24		Unit 1-M Plaza of Lewis Village

DIRECT or GRANTOR Index to Deeds — Greenville County, S. C.

Open at Proper Tab according to First Letter or Letters of Name and refer to Buff Sub-Index sheet for page reference.

(- I)

KEYS PRINTING CO., GREENVILLE, S. C.

FILE NUMBER	GRANTORS FAMILY NAMES	GIVEN NAMES ABCDEFGHIJ	GIVEN NAMES JKLMNOPQ	GIVEN NAMES RSTUVWXYZ	GRANTEES	BOOK	PAGE	No. of Acres	BRIEF DESCRIPTION, LOCATION, ETC. (Not Warranted)
DATE OF RECORD									
17094 Nov. 20, 1979	American			Realty Co. Inc. Scenic	Bobby H. Williams, et al	1116	83		Lot Thousand Oaks Blvd. "Powderhorn" Sec. III
17999 Nov. 29, 1979	"			of S.C. Service Corp.	Albert Allen Finley, et al	1116	593		Lot 105 Powderhorn Road Prop. Regime
18605 Dec. 5, 1979	"			Service Corp.	Hayward M. Thompson, Jr. et al	1116	854		Unit 11-A Lewis Village Horiz.
18796 Dec. 6, 1979	"	Acupuncture Institute, Inc.		Sec. of State		1116	979		Articles of Incorporation Village Horiz. Prop. Regime
18814 Dec. 6, 1979	"			Service Corp.	Thomas M. Wellons, et al	1116	967		Unit 9-D Lewis Village of Lewis Horiz. Prop. Regime
19436 Dec. 13, 1979	"			Service Corp.	Margaret A. Geline	1117	297		Unit 1-K Plaza Lewis Village Prop. Regime
21074 Jan. 3, 1980	"			Service Corp.	Thomas B. Henry, Dr. et al	1118	363		Unit 3-E Plaza Lewis Village Horiz. Prop. Regime
21076 Jan. 3, 1980	"			Service Corp.	Due V. Allen	1118	367		Unit 1-D Plaza Lewis Village Horiz. Prop. Regime
21076 Jan. 3, 1980	"			Service Corp.	Due V. Allen	1118	369		Unit 1-D Plaza Lewis Village Horiz. "Powderhorn" Sec. 3
21634 Jan. 10, 1980	"			Service Corp.	Perry E. Burton et al	1118	713		Lot 106 Powderhorn Rd. Sec. III
21633 Jan. 10, 1980	"			Service Corp.	Perry E. Burton et al	1118	714		Lot 162 Lexington Ct. "Powderhorn" Sec. III
21788 Jan. 11, 1980	"			Service Corp.	William A. Christopher, Jr. et al	1118	803		Lot 115 Lexington Ct. "Powderhorn" Sec. III
22104 Jan. 3, 1980	"			Service Corp.	Due B. Allen	Re. Record 1118	991		Unit 1-P Plaza Lewis Village Horiz. Prop. Regime For orig. see Deed Bk. 1118 Pg. 367
"	"			"	"	1118	991		
22105 Jan. 3, 1980	"			"	Due B. Allen	Re. Record 1118	990		Unit 1-Q Plaza Lewis Village Horiz. Prop. Regime For orig. see Deed Bk. 1118 Pg. 369
"	"			"	"	1118	990		

DIRECT or GRANTOR Index to Deeds — Greenville County, S. C.

8
(1-1)

Open at Proper Tab according to First Letter or Letters of Name and refer to Buff Sub-Index sheet for page reference.

KEYS PRINTING CO., GREENVILLE, S. C.

FILE NUMBER DATE OF RECORD	GRANTORS FAMILY NAMES	GIVEN NAMES ABCDEFGHIJ	GIVEN NAMES JKLMNO	GIVEN NAMES PQRSTUVWXYZ	GRANTEES	BOOK	PAGE	No. of Acres	BRIEF DESCRIPTION, LOCATION, ETC. (Not Warranted)
25001 Feb. 19, 1980 26327	American			of S.C. Service Corp.	Bernard P. Segues et al	1120	740		"Powderhorn" Sec. 3 Lot 114 Lexington Ct.
Mar. 4, 1980 27012	American			of S.C. Service Corp.	David S. Miller et al	1121	527		Southville Lot 110 Lexington Ct. "Powderhorn"
Mar. 11, 1980 28242	American			Service Corp. of S.C.	Roger M. Drouil, et al	1121	939		Prop. Regime Unit 6-D Lewis Village Horiz Sec. 3
Mar. 24, 1980 28958	American			Service Corp. of S.C.	James M. Turner et al	1122	683		Lot 96 Manassas Dr. Powderhorn Sec. III
Mar. 31, 1980 29027	American			Service Corp.	Danny S. Johnson, et al	1123	72		Lot 175 Manassas Dr. "Powderhorn" Horiz Prop. Regime
Apr. 1, 1980 29116	American			Service Corp. of S.C.	Lewis W. Martin et al	1123	120		Unit 9-F Lewis Village Sec. 3
Apr. 1, 1980 29310	American			Service Corp. of S.C.	James J. Forbes Jr. et al	1123	193		Lot 174 Manassas Dr. "Powderhorn" "Powderhorn" Sec. 3
Apr. 3, 1980 29368	American			Service Corp. of S.C.	Kevin B. Driess et al	1123	332		Lot 113 Lexington Ct. Sec. 3
Apr. 3, 1980 29545	American			Service Corp.	Donald R. Crawford et al	1123	353		Lot 154 Manassas Dr. "Powderhorn" Prop. Regime
Apr. 4, 1980 29900	American			Service Corp.	Noland Meyers, II	1123	463		Unit 10-C Lewis Village Horiz Regime
Apr. 9, 1980 30750	American			Service Corp.	Gerald M. Glenn	1123	683		Unit 6-C Lewis Village Horiz Prop Village Horiz Prop. Regime
Apr. 17, 1980 30750	American			Service Corp.	William R. Martin	1124	205		Unit 2-B Lewis Village of Lewis Horiz. Prop. Regime
Apr. 17, 1980 30750	"			" "	William R. Martin	1124	206		Unit 3-B Plaza of Lewis Village Village Horiz. Prop. Regime
Apr. 17, 1980 30817	"			" "	William R. Martin	1124	207		Unit 7-A Lewis Village of Lewis Sec. 3
Apr. 18, 1980 30955	"			" "	M. Brown Barrett et al	1124	284		Lot 153 Manassas Dr. Powderhorn Sec. 3
Apr. 21, 1980	"			" "	Michael J. Fox et al	1124	371		Lot 109 Lexington Ct. "Powderhorn"

DIRECT or GRANTOR Index to Deeds — Greenville County, S. C.

Open at Proper Tab according to First Letter or Letters of Name and refer to Buff Sub-Index sheet for page reference.

KEYS PRINTING CO., GREENVILLE, S. C.

(J)

FILE NUMBER DATE OF RECORD	GRANTORS FAMILY NAMES	GIVEN NAMES ABCDEFGH	GIVEN NAMES IJKLMNO	GIVEN NAMES PQRSTUVWXYZ	GRANTEES	BOOK	PAGE	No. of Acres	BRIEF DESCRIPTION, LOCATION, ETC. (Not Warranted)
31400 Apr. 24, 1980	American			Corp. Service	et al Charles S. Hardaway	1124	579		Village Horiz. Prop. Regime Unit 8-B Lewis Village Lewis
32647 May 1, 1980	"			Service Corp.	Carl A. Carlberg, Jr.	1124	978		Village Horiz Prop. Regime Unit 12-D Lewis Village of Lewis
32228 May 2, 1980	"			Service Corp.	Michael L. Cassaban	1125	107		Sec. 3 Lot 154 Manassas Powderhorn
32442 May 6, 1980	"			Service Corp.	et al Margaret R. Sherwood	1125	221		Village Horiz. Prop. Regime Unit 11-E Lewis Village - Lewis
32487 May 7, 1980	"			Service Corp.	James R. McQueen	1125	257		Village Horiz Prop. Regime Unit 12-C Lewis Village of Lewis
32554 May 7, 1980	"			Service Corp.	Eva L. Carlberg	1125	291		Prop. Regime Unit 12-A Lewis Village Horiz
32639 May 8, 1980	"			Service Corp.	William R. Martin	1125	350		Prop. Regime Unit 10-B Lewis Village Horiz.
32806 May 9, 1980	"			Service Corp. of S.C.	James H. Simkins et al	1125	494		Prop. Regime Unit 9-E Lewis Village Horiz.
32861 May 12, 1980	"			Service Corp. of S.C.	et al Ronald Eugene Atkins	1125	615		Sec. 3 Lot 173 Manassas Dr. "Powderhorn"
33137 May 14, 1980	"			Service Corp. of S.C.	et al Gregory A. Ditroit	1125	808		" Powderhorn " Sec. III Lot 157 Manassas Dr.
33536 May 19, 1980	"			Service Corp. of S.C.	Jan. W. Parson	1126	33		Sec. 3 Lot 155 Manassas Dr. "Powderhorn"
34057 May 23, 1980	"			Service Corp. of S.C.	Johan C. P. Ingels et al	1126	315		Sec. 3 Lot 177 Manassas Dr. "Powderhorn"
34269 May 24, 1980	"			Service Corp. of S.C.	Leonard H. Barts et al	1126	521		Sec. III Lot 176 Manassas Dr. "Powderhorn"
34581 May 30, 1980	"			Service Corp. of S.C.	et al Joseph E. Hawice	1126	701		Sec. 3 Lot 172 Manassas Dr. "Powderhorn"
35275 June 9, 1980	"			Service Corp. of S.C.	et al William D. Long et al	1127	164		Sec. 3 Lot 102 Manassas Dr. "Powderhorn"
140 July 1, 1980	"			Service Corp.	et al David B. Winans, III	1128	525		Sec. 3 Lot 99, Manassas Dr. "Powderhorn"

DIRECT or GRANTOR Index to Deeds — Greenville County, S. C.

(5-1)

Open at Proper Tab according to First Letter or Letters of Name and refer to Buff Sub-Index sheet for page reference.

KEYS PRINTING CO., GREENVILLE, S. C.

FILE NUMBER DATE OF RECORD	GRANTORS FAMILY NAMES	GIVEN NAMES ABCDEFGHIJ	GIVEN NAMES JKLMNO	GIVEN NAMES PQRSTUVWXYZ	GRANTEES	BOOK	PAGE	No. of Acres	BRIEF DESCRIPTION, LOCATION, ETC. (Not Warranted)
1562 July 18, 1980	American			of S.C. Service Corp	Dennis M. Riggs, et al	1129	460		Sec 3 Lot 111 Lexington Ct. "Powderhorn"
1831 July 21, 1980	"			" "	J. Larry Rollison, et al	1129	591		"Powderhorn" Sec. III Lot 103 Manassas Dr.
2113 July 23, 1980	"			" "	William A. Jones, Jr.	1129	716		Sec. III Lot 166 Manassas Ct. "Powderhorn"
2916 July 31, 1980	"	Development Co. a Pte.			C. R. Maxwell	1130	242	0.323	also easement across Kensington Rd. Estn.
3079 Aug. 1, 1980	"			of S.C. Service Corp	Tony E. Armstrong, et al	1130	334		"Powderhorn" Sec. III Lot 170 Manassas Dr.
4352 Aug 13, 1980	"			Corp. of S.C. Service		1131	70		Horiz Prop. Regime Master Deed Establishing Yorktown
4325 Aug 13, 1980	"			of S.C. Service Corp.	Robert Warren Stephens	1131	134		Regime unit 1-E Yorktown Horiz Prop
4327 Aug. 13, 1980	"			of S.C. Service Corp	Robert Warren Stephens	1131	135		Regimes unit 15-K Yorktown Horiz Prop
5460 Aug. 22, 1980	"			of S.C. Service Corp.	John W. Downs	1131	762		unit 8-D Yorktown Horiz Prop. Reg.
5462 Aug. 22, 1980	"			of S.C. Service Corp	Sarah E. Garrett	1131	763		unit 3-A Yorktown Horiz Prop. Reg.
5641 Aug. 25, 1980	"			of S.C. Service Corp.	Richard A. Mc Grath	1131	849		7th Sec. IV Lot 159 Manassas Dr. Powder
6680 Sept. 2, 1980	"			of S.C. Service Corp	Jacob Earl Myers	1132	435		Reg. unit 14-G Yorktown Horiz Prop.
6986 Sept. 4, 1980	"			of S.C. Service Corp	Richard C. Ingram	1132	564		unit 15-H Yorktown Horiz. Pty. Reg.
6985 Sept 4, 1980	"			of S.C. Service Corp.	Reuben R. Asbury III	1132	565		unit 5-B Yorktown Horiz. Pty. Reg.
7064 Sept 4, 1980	"			of S.C. Service Corp	Joy R. Bailey	1132	585		unit 8-H + 9-A Yorktown Horiz. Pty. Reg.
7516 Sept. 8, 1980	"			of S.C. Service Corp.	Eric D. Blake et al	1132	795		unit 3-B Yorktown Horiz. Prop. Reg.

DIRECT or GRANTOR Index to Deeds — Greenville County, S. C.

Open at Proper Tab according to First Letter or Letters of Name and refer to Buff Sub-Index sheet for page reference.

KEYS PRINTING CO., GREENVILLE, S. C.

(K.)

FILE NUMBER DATE OF RECORD	GRANTORS FAMILY NAMES	GIVEN NAMES ABCDEFGHIJ	GIVEN NAMES IJKLMNOP	GIVEN NAMES PQRSTUVWXYZ	GRANTEES	BOOK	PAGE	No. of Acres	BRIEF DESCRIPTION, LOCATION, ETC. (Not Warranted)
7611 Sept. 9, 1980	American			H. S. C. Service Corp	S. & M. Real Estate Corp	1132	888		Unit 13-L, Yorktown Horiz Prop Reg.
7611 Sept. 9, 1980	"			of S.C. Service Corp	S & M. Real Estate Corp	1132	889		Unit 11-A, Yorktown Horiz Prop Reg.
7611 Sept. 9, 1980	"			of S.C. Service Corp	S & M. Real Estate Corp	1132	892		Unit 9-L Yorktown Horiz Prop Reg.
7735 Sept. 10, 1980	"		Investment Co.	of S.C. Service Corp	John W. Evans, Jr.	1132	947		O'neal Tp. Lots 39+40 Mountain Crest Ests.
8006 Sept. 12, 1980	"			of S.C. Service Corp	Mary L. Wilson	1133	178		Unit 1-B Yorktown Horiz Prop Reg.
8007 Sept. 12, 1980	"			of S.C. Service Corp	Jesse C. Plowden, Jr.	1133	180		Unit 15-F Yorktown Horiz Prop Reg.
8813 Sept. 18, 1980	"			of S.C. Service Corp	Martin Timothy Brashier	1133	773		Unit 5-F Yorktown Horiz Prop Reg.
9875 Sept. 29, 1980	"			of S.C. Service Corp	Richard B. Haley	1134	414		Lot 167 Powderhorne Sec. 3.
10252 Oct. 1, 1980	"		Insurance Co.	of S.C. Service Corp	Richard B. Haley a ten Pds.	1134	639		Pt. lot 34 Welcome Rd. Sec. 3
10344 Oct. 1, 1980	"		Mortgage	of S.C. Service Corp	Thomason & James it al	1134	669		Lot 158 Manassas Dr. "Powderhorne"
10599 Oct. 3, 1980	"			of S.C. Service Corp	Charles W. Stone, et al	1134	872		Unit 16-E Yorktown Horiz Prop Regime
10600 Oct. 3, 1980	"			of S.C. Service Corp	Carolyn Sue Wilson	1134	873		Unit 16-A Yorktown Horiz Prop Regime
10601 Oct. 3, 1980	"			of S.C. Service Corp	Andrew Kucharzky, et al	1134	874		Unit 14-L Yorktown Horiz Prop Regime
10627 Oct. 3, 1980	"			of S.C. Service Corp	David L. Harrison, et al	1134	877		Unit 4-I Yorktown Horiz Prop Regime
10628 Oct. 3, 1980	"			of S.C. Service Corp	Frances H. Rhodes	1134	878		Unit 11-E Yorktown Horiz Prop Regime
10629 Oct. 3, 1980	"			of S.C. Service Corp	David L. Harrison, et al	1134	879		Unit 13-C Yorktown Horiz Prop Regime

DIRECT or GRANTOR Index to Deeds — Greenville County, S. C.

(K-1)

Open at Proper Tab according to First Letter or Letters of Name and refer to Buff Sub-Index sheet for page reference.

KEYS PRINTING CO., GREENVILLE, S. C.

FILE NUMBER DATE OF RECORD	GRANTORS FAMILY NAMES	GIVEN NAMES ABCDEFGH	GIVEN NAMES IJKLMNO	GIVEN NAMES PQRSTUVWXYZ	GRANTEES	BOOK	PAGE	No. of Acres	BRIEF DESCRIPTION, LOCATION, ETC. (Not Warranted)
10630 Oct. 3, 1980	American			of D.C. Service Corp.	Karen Marie Berry	1134	880		Unit 14-J Yorktown Horiz Prop Regime
10631 Oct. 3, 1980	"			of D.C. Service Corp.	Robert W. Taylor	1134	881		Unit 14-A Yorktown Horiz Prop. Regime
10632 Oct. 3, 1980	"			of D.C. Service Corp.	Robert E. Harrison, et al	1134	882		Unit 3-K Yorktown Horiz Prop. Regime
10633 Oct. 3, 1980	"			of D.C. Service Corp.	Anne S. Bruce	1134	883		Unit 3-L Yorktown Horiz Prop Regime
10634 Oct. 3, 1980	"			of D.C. Service Corp.	James R. Styles, et al	1134	884		Unit 2-F Yorktown Horiz Prop. Regime
10635 Oct. 3, 1980	"			of D.C. Service Corp.	Nina R. Curry	1134	885		Unit 8-C Yorktown Horiz Prop. Regime
10636 Oct. 3, 1980	"			of D.C. Service Corp.	Mary L. Moss	1134	886		Unit 1-A Yorktown Horiz Prop. Regime
10637 Oct. 3, 1980	"			of D.C. Service Corp.	Paul W. Giampietro, et al	1134	887		Unit 5-D Yorktown Horiz Prop. Regime
10820 Oct. 3, 1980	"			of D.C. Service Corp.	Michael A. Soltis et al	1134	930		Sec. 3 Lot 160 Manassas Dr. Powderhorn
11036 Oct. 7, 1980	"			of D.C. Service Corp.	James T. Stewart et al	1135	40		Sec. 3 Lot 161 Manassas Dr. Powderhorn
10924 Oct. 7, 1980	"			of D.C. Service Corp.	Vickie F. Lail et al	1134	998		Unit 6-B Yorktown Horiz. Prop. Reg. "Powderhorn" Sec. 3
11133 Oct. 8, 1980	"			of D.C. Service Corp.	Louise F. Anders et al	1135	87		Lot 119 Fredericksburg Dr.
11483 Oct. 13, 1980	"			of D.C. Service Corp.	Cynthia M. Knight et al	1135	290		Unit 6-E Yorktown Horiz Prop. Reg.
11525 Oct. 13, 1980	"			of D.C. Service Corp.	Samuel Steven Hidenhour	1135	308		Unit 8-F Yorktown Horiz Prop. Reg.
11526 Oct. 13, 1980	"			of D.C. Service Corp.	A. B. Windham, Jr. et al	1135	309		Unit 14-C Yorktown Horiz Prop. Reg.
11527 Oct. 13, 1980	"			of D.C. Service Corp.	Dennis W. Klears et al	1135	310		Unit 10-H Yorktown Horiz Prop. Reg.

DIRECT or GRANTOR Index to Deeds — Greenville County, S. C.

☞ Open at Proper Tab according to First Letter or Letters of Name and refer to Buff Sub-Index sheet for page reference.

KEYS PRINTING CO., GREENVILLE, S. C.

(L)

FILE NUMBER DATE OF RECORD	GRANTORS FAMILY NAMES	GIVEN NAMES ABCDEFGHIH	GIVEN NAMES IJKLMNOP	GIVEN NAMES QRSTUVWXYZ	GRANTEES	BOOK	PAGE	No. of Acres	BRIEF DESCRIPTION, LOCATION, ETC. (Not Warranted)
11849 Oct. 15, 1980	American			of S.C. Service Corp.	Michael Allen Dean ^{et al}	1135	480		Reg. Unit 6-F Yorktown Horiz Prop.
11847 Oct. 15, 1980	"			of S.C. Service Corp.	Benjamin F. Groover	1135	481		Unit 3-E Yorktown Horiz Prop. Reg.
11837 Oct. 15, 1980	"			of S.C. Service Corp.	Harold Ray Mc Gee, Jr.	1135	489		Sec. 3 Lot 116 Lexington Pt. "Powderhorn"
11803 Oct. 15, 1980	"			of S.C. Service Corp.	Philip S. Whitehead ^{et al}	1135	500		Sec. 3 Lot 162 Manassas Dr. "Powderhorn"
11999 Oct. 16, 1980	"			of S.C. Service Corp.	Edward W. Clay	1135	549		Unit 2-A Yorktown Horiz. Pty Reg.
12321 Oct. 20, 1980	"			of S.C. Service Corp.	Donald Ray Drummond	1135	780		Unit 11-L Yorktown Horiz Pty. Reg.
12816 Oct. 23, 1980	"			of S.C. Service Corp.	Stephen F. Hinely, et al	1136	47		Sec. 3 Lot 98 Manassas Dr. Powderhorn
13458 Oct. 29, 1980	"			of S.C. Service Corp.	S. Harold Austell, et al	1136	367		Unit 13-F Yorktown Horiz. Pty Reg.
13463 Oct. 29, 1980	"			of S.C. Service Corp.	Robert W. Taylor	1136	368		Unit 15-C Yorktown Horiz Pty. Reg.
13464 Oct. 29, 1980	"			of S.C. Service Corp.	Morris Lee Roof, Jr. ^{et al}	1136	369		Unit 2-H Yorktown Horiz Pty Reg.
13466 Oct. 29, 1980	"			of S.C. Service Corp.	Elizabeth D. Hicks	1136	371		Unit 15-A Yorktown Horiz Pty. Reg.
13465 Oct. 29, 1980	"			of S.C. Service Corp.	Roger M. Seovil, et al	1136	370		Unit 4-L Yorktown Horiz Pty. Reg.
13629 Oct. 31, 1980	"			Service Corp.	Ray A. Shuentzner ^{et al}	1136	487		Powderhorn Sec. III Lot 121 Fredericksburg Dr.
14118 Nov 4, 1980	"			Service Corp.	C. David Bassett, et al	1136	719		Unit 3-J Yorktown Horiz Prop. Reg.
14187 Nov. 5, 1980	"			of S.C. Service Corp.	Bice M. Patrick, Jr. ^{et al}	1136	756		Unit 1-H Yorktown Horiz. Prop. Reg.
14188 Nov. 5, 1980	"			" "	Lucille R. Howell	1136	757		Unit 15-E Yorktown Horiz Prop Reg.

DIRECT or GRANTOR Index to Deeds — Greenville County, S. C.

(L-1)

Open at Proper Tab according to First Letter or Letters of Name and refer to Buff Sub-Index sheet for page reference.

KEYS PRINTING CO., GREENVILLE, S. C.

FILE NUMBER DATE OF RECORD	GRANTORS FAMILY NAMES	GIVEN NAMES ABCDEFGHIJ	GIVEN NAMES JKLMNO	GIVEN NAMES PQRSTUVWXYZ	GRANTEES	BOOK	PAGE	No. of Acres	BRIEF DESCRIPTION, LOCATION, ETC. (Not Warranted)
14189 Nov. 5, 1980	American			of S.C. Service Corp.	Grace E. Bennett	1136	758		Reg. Unit 3-B Yorktown Horiz. Prop.
14191 Nov. 5, 1980	"			" "	Barbara P. Cooper	1136	759		Reg. Unit 9-E Yorktown Horiz. Prop.
14190 Nov. 5, 1980	"			" "	Peggy A. Sheehan	1136	760		Reg. Unit 10-E Yorktown Horiz. Prop.
14434 Nov. 7, 1980	"			of S.C. Service Corp.	Donald A. Slate, et al	1136	954		Sec. 3 Lot 164 Manassas Dr. "Lowdown"
14666 Nov. 11, 1980	"			of S.C. Service Corp.	S. Harold Austell et al	1137	104		Unit 13-D Yorktown Horiz. Prop. Reg.
15042 Nov. 14, 1980	"			of S.C. Service Corp.	Barbara D. Drummond	1137	300		Unit 16-F Yorktown Horiz. Prop. Reg.
15042 Nov. 14, 1980	"			of S.C. Service Corp.	Nancy C. Smith	1137	302		Unit 8-E Yorktown Horiz. Prop. Reg.
15042 Nov. 14, 1980	"			of S.C. Service Corp.	Hayward M. Thompson, Jr.	1137	304		Unit 13-J Yorktown Horiz. Prop. Reg.
15042 Nov. 14, 1980	"			of S.C. Service Corp.	George S. Begg	1137	307		Unit 11-J Yorktown Horiz. Prop. Reg.
15336 Nov. 18, 1980	"			of S.C. Service Corp.	James M. McCorle et al	1137	481		Unit 5-C Yorktown Horiz. Prop. Reg.
15324 Nov. 18, 1980	"			of S.C. Service Corp.	Thomas S. Manake et al	1137	486		Unit 9-F Yorktown Horiz. Pty. Reg.
15322 Nov. 18, 1980	"			of S.C. Service Corp.	Donna D. Townsend	1137	487		Unit 5-E Yorktown Horiz. Pty. Reg.
15486 Nov. 19, 1980	"			of S.C. Service Corp.	Martha A. Ross	1137	571		Unit 3-C Yorktown Horiz. Prop. Reg.
15612 Nov. 20, 1980	"			of S.C. Service Corp.	J. K. Wilson, et al	1137	621		Unit 16-B Yorktown Horiz. Prop. Reg.
15611 Nov. 20, 1980	"			of S.C. Service Corp.	L. Hugh Ballard, et al	1137	622		Unit 1-F Yorktown Horiz. Prop. Reg.
15720 Nov. 21, 1980	"			of S.C. Service Corp.	John A. Cornell, et al	1137	723		Unit 14-I Yorktown Horiz. Prop. Reg.

DIRECT or GRANTOR Index to Real Estate Deeds -- Greenville County, S. C.

Open at Proper Tab according to First Letter or Letters of Name and refer to Buff Sub-Index sheet for page reference.

(M)

LETS PRINTING CO., GREENVILLE, S. C.

FILE NUMBER	GRANTORS FAMILY NAMES	GIVEN NAMES ABCDEFGH	GIVEN NAMES IJKLMNO	GIVEN NAMES PQRSTUVWXYZ	GRANTEES	BOOK	PAGE	NO. OF ACRES	BRIEF DESCRIPTION, LOCATION, ETC. (NOT WARRANTED)
16088 Nov. 26, 1980	American			of S.C. Service Corp.	Virginia L. Culler	1137	941		Unit 10-A Yorktown Horiz Prop. Reg.
16087 Nov. 26, 1980	"			of S.C. Service Corp.	John J. O'Malley, et al	1137	942		Unit 10-C Yorktown Horiz Prop. Reg. Sec. 3
16354 Nov. 28, 1980	"			of S.C. Service Corp.	Claude W. Baker, et al	1138	78		Lot 125 Concord Ct. Powderhorn Reg.
16782 Dec. 3, 1980	"			of S.C. Service Corp.	Jack H. Jordan	1138	295		Unit 13-E Yorktown Horiz. Prop.
16778 Dec. 3, 1980	"			of S.C. Service Corp.	Lewis Carter Perry	1138	296		Unit 3-D Yorktown Horiz Prop. Reg.
16790 Dec. 3, 1980	"			of S.C. Service Corp.	Todd A. Buechler	1138	298		Unit 14-H Yorktown Horiz. Prop. Reg.
16783 Dec. 3, 1980	"			of S.C. Service Corp.	Max Pro Enterprises et al	1138	299		Unit 15-G Yorktown Horiz Prop. Reg.
16789 Dec. 3, 1980	"			of S.C. Service Corp.	Alan B. Huellmantel, Jr. et al	1138	300		Unit 4-G Yorktown Horiz. Prop. Reg.
16788 Dec. 3, 1980	"			of S.C. Service Corp.	Derrick Ying Choy Bin	1138	301		Unit 16-D Yorktown Horiz. Pty. Reg.
16777 Dec. 3, 1980	"			of S.C. Service Corp.	Vicki J. Newton	1138	302		Unit 15-I Yorktown Horiz Prop. Reg.
16786 Dec. 3, 1980	"			of S.C. Service Corp.	Robert J. Dilloway et al	1138	307		Unit 9-D Yorktown Horiz. Pty. Reg.
16781 Dec. 3, 1980	"			of S.C. Service Corp.	Alan B. Huellmantel, Jr.	1138	308		Unit 4-H Yorktown Horiz Prop. Reg.
16779 Dec. 3, 1980	"			of S.C. Service Corp.	Dimitri E. Skiadas et al	1138	309		Unit 5-H Yorktown Horiz Prop. Reg. Sec. 3
16969 Dec. 4, 1980	"			of S.C. Service Corp.	Paul R. Kelly	1138	406		Lot 168 Manassas Ct. Powderhorn.
17029 Dec. 5, 1980	"			of S.C. Service Corp.	Paul McHugh et al	1138	506		Unit 6-A Yorktown Horiz Prop. Reg.
17044 Dec. 5, 1980	"			of S.C. Service Corp.	Don P. Taylor	1138	507		Unit 16-J Yorktown Horiz Prop. Reg.

DIRECT or GRANTOR Index to Real Estate Deeds -- Greenville County, S. C.

(M)

Open at Proper Tab according to First Letter or Letters of Name and refer to Buff Sub-Index sheet for page reference.

KEYS PRINTING CO., GREENVILLE, S. C.

FILE NUMBER DATE OF RECORD	GRANTORS FAMILY NAMES	GIVEN NAMES ABCDEFGHIH	GIVEN NAMES IJKLMNO	GIVEN NAMES PQRSTUVWXYZ	GRANTEES	BOOK	PAGE	NO. OF ACRES	BRIEF DESCRIPTION, LOCATION, ETC. (NOT WARRANTED)
17028 Dec. 5, 1980	American			S.C. Service Corp.	Deborah Knight Turner	1138	508		Unit 11-H Yorktown Horiz Prop. Reg.
17375 Dec. 9, 1980	"			" "	David M. Risen	1138	681		Unit 4-B Yorktown Horiz Prop. Reg.
17724 Dec. 12, 1980	"			" "	J. Michael Stolz et al	1138	843		Unit 1-C Yorktown Horiz Condo. Reg.
17958 Dec. 16, 1980	"			" "	Clyde Agnew, Jr.	1138	963		Unit 11-K Yorktown Horiz Prop. Reg.
17957 Dec. 16, 1980	"			" "	Lewis W. Martin, et al	1138	964		Unit 4-J Yorktown Horiz Prop. Reg.
17956 Dec. 16, 1980	"			" "	Barry W. Pruitt, et al	1138	965		Unit 13-B Yorktown Horiz Prop. Reg.
17955 Dec. 16, 1980	"			" "	Gus Koutsoukos et al	1138	966		Unit 2-C Yorktown Horiz Prop. Reg.
18816 Dec. 29, 1980	"			" "	Ahmad Fakhr	1139	719		Unit 8-I Yorktown Horiz Prop. Reg.
18917 Dec. 29, 1980	"			" "	Frances L. Kinsey	1139	720		Unit 8-A Yorktown Horiz Prop. Reg.
18818 Dec. 29, 1980	"			" "	Robert A. Roth	1139	721		Unit 6-G Yorktown Horiz Prop. Reg.
18819 Dec. 29, 1980	"			" "	Eugenia H. Burton	1139	722		Unit 10-B Yorktown Horiz Prop. Reg.
18820 Dec. 29, 1980	"			" "	Ahmad Fakhr	1139	723		Unit 8-J Yorktown Horiz Prop. Reg.
18821 Dec. 29, 1980	"			" "	Alfred G. Weaver, Jr.	1139	724		Unit 9-G Yorktown Horiz Prop. Reg.
18822 Dec. 29, 1980	"			" "	Raza Fakhr	1139	725		Unit 9-I Yorktown Horiz Prop. Reg.
18823 Dec. 29, 1980	"			" "	Irwin H. Frankel, et al	1139	726		Unit 9-H Yorktown Horiz Prop. Reg.
18824 Dec. 29, 1980	"			" "	Robert E. Briggs, Jr.	1139	727		Unit 2-G Yorktown Horiz Prop. Reg.

DIRECT or GRANTOR Index to Real Estate Deeds -- Greenville County, S. C.

(N)

Open at Proper Tab according to First Letter or Letters of Name and refer to Buff Sub-Index sheet for page reference.

REG. PRINTING CO., GREENVILLE, S. C.

FILE NUMBER	GRANTORS FAMILY NAMES	GIVEN NAMES ABCDEFGH	GIVEN NAMES IJKLMNO	GIVEN NAMES PQRSTUWXYZ	GRANTEES	BOOK	PAGE	No. OF ACRES	BRIEF DESCRIPTION, LOCATION, ETC. (NOT WARRANTED)
18868 Dec. 29, 1980	American			of S.C. Service Corp	Reza Fakhr	1139	729		Unit 9-J Yorktown Hory. Prop. Reg.
18871 Dec. 29, 1980	"			" "	Bruce E. Jost, et al	1139	733		Unit 5-A Yorktown Hory. Prop. Reg.
18873 Dec. 29, 1980	"			" "	Annette L. Clark	1139	736		Unit 8-L Yorktown Hory. Prop. Reg.
19024 Dec. 30, 1980	"			" "	Steven J. Dr. Dougall	1139	788		Unit 11-D Yorktown Hory. Prop. Reg.
19023 Dec. 30, 1980	"			" "	Richard E. Donohoe	1139	789		Unit 11-L Yorktown Hory. Prop. Reg.
19110 Dec. 31, 1980	"			" "	Thomas W. Kearns, et al	1139	858		Sec. III, D'ville Lot 165 manassas Di. Powderhorn
19109 Dec. 31, 1980	"			" "	Yorktown Seven Associates	1139	873		Unit 11-B Yorktown Hory. Prop. Reg.
19109 Dec. 31, 1980	"			" "	Yorktown Seven Associates	1139	874		Unit 11-F Yorktown Hory. Prop. Reg.
19109 Dec. 31, 1980	"			" "	Yorktown Seven Associates	1139	875		Unit 11-I Yorktown Hory. Prop. Reg.
19109 Dec. 31, 1980	"			" "	Yorktown Seven Associates	1139	876		Unit 4-C Yorktown Hory. Prop. Reg.
19109 Dec. 31, 1980	"			" "	Yorktown Seven Associates	1139	877		Unit 13-I Yorktown Hory. Prop. Reg.
19109 Dec. 31, 1980	"			" "	Yorktown Seven Associates	1139	878		Unit 4-K Yorktown Hory. Prop. Reg.
19111 Dec. 31, 1980	"			" "	Yorktown Seven Associates	1139	879		Unit 14-F Yorktown Hory. Prop. Reg.
19123 Dec. 31, 1980	"			" "	Allen J. Bray III, et al	1139	880		Unit 15-L Yorktown Hory. Prop. Reg.
19124 Dec. 31, 1980	"			" "	David D. Douglas, et al	1139	891		Unit 4-E Yorktown Hory. Prop. Reg.
Dec. 31, 1980	"			" "	William R. Castillo, et al	1139	892		Unit 16-H Yorktown Hory. Prop. Reg.

DIRECT or GRANTOR Index to Real Estate Deeds -- Greenville County, S. C.

(N-1)

☛ Open at Proper Tab according to First Letter or Letters of Name and refer to Buff Sub-Index sheet for page reference.

KEYS PRINTING CO., GREENVILLE, S. C.

FILE NUMBER DATE OF RECORD	GRANTORS FAMILY NAMES	GIVEN NAMES ABCDEFGH	GIVEN NAMES IJKLMNO	GIVEN NAMES PQRSTUVWXYZ	GRANTEES	BOOK	PAGE	NO. OF ACRES	BRIEF DESCRIPTION, LOCATION, ETC. (NOT WARRANTED)
19125 Dec. 31, 1980	American			Of S.C. Service Corp.	Fred A. Fuller III et al	1139	893		unit 4-D Yorktown Horg Prop Reg.
19108 Dec. 31, 1981	"			"	James D. Rudden, et al	1139	906		unit 16-I Yorktown Horg Prop Reg.
19108 Dec. 31, 1980	"			"	James D. Rudden, et al	1139	907		unit 15-D Yorktown Horg Prop Reg.
19107 Dec. 31, 1980	"			"	James I. Humbert, et al	1139	908		unit 13-A Yorktown Horg Prop Reg.
19106 Dec. 31, 1980	"			"	Raymond Lee Alexander et al	1139	909		unit 10-J Yorktown Horg Prop Reg.
19105 Dec. 31, 1980	"			"	Charles C. Jayson, et al	1139	910		unit 14-E Yorktown Horg Prop Reg.
19104 Dec. 31, 1980	"			"	Linda C. Wiggins	1139	911		unit 6-D Yorktown Horg Prop Reg.
19103 Dec. 31, 1980	"			"	Joe A. Witt	1139	912		unit 3-H Yorktown Horg Prop Reg.
19102 Dec. 31, 1980	"			"	James C. Jennigan, et al	1139	913		unit 6-C Yorktown Horg Prop Reg.
19101 Dec. 31, 1980	"			"	William R. Simmons, III	1139	914		unit 13-G Yorktown Horg Prop Reg.
19100 Dec. 31, 1980	"			"	Karen K. Reich	1139	915		unit 16-C Yorktown Horg Prop Reg.
19099 Dec. 31, 1980	"			"	George M. Plyler, et al	1139	916		unit 11-C Yorktown Horg Prop Reg.
19098 Dec. 31, 1980	"			"	J. W. M. Properties	1139	917		unit 3-I Yorktown Horg Prop Reg.
19097 Dec. 31, 1980	"			"	Jimmie L. Arter, Jr.	1139	918		unit 16-L Yorktown Horg Prop Reg.
19095 Dec. 31, 1980	"			"	James D. Waller Jr. et al	1139	919		unit 8-G Yorktown Horg Prop Reg.
19113 Dec. 31, 1980	"			"	William R. Simmons, III	1139	941		unit 13-H Yorktown Horg Prop Reg.

DIRECT or GRANTOR Index to Real Estate Deeds -- Greenville County, S. C.

Open at Proper Tab according to First Letter or Letters of Name and refer to Buff Sub-Index sheet for page reference.

(0)

1975 PRINTING CO., GREENVILLE, S. C.

FILE NUMBER DATE OF RECORD	GRANTORS FAMILY NAMES	GIVEN NAMES ABCDEFGH	GIVEN NAMES IJKLMNO	GIVEN NAMES PQRSTUVWXYZ	GRANTEES	BOOK	PAGE	NO. OF ACRES	BRIEF DESCRIPTION, LOCATION, ETC. (NOT WARRANTED)
19112 Dec. 31, 1980	American			of S.C. Service, Corp.	Max E. Whatley Jr. et al	1139	954		unit 4-F Yorktown Horiz. Prop. Reg.
19096 Dec. 31, 1980	"			" "	Allen J. Bray, III, et al	1139	955		unit 15-E Yorktown Horiz. Prop. Reg.
19275 Jan 2, 1981	"			" "	Edith D. Renegar	1140	97		unit 3-F Yorktown Horiz. Prop. Reg.
19513 Jan 5, 1980	"			" "	Sayge H. Anthony, Sr.	1140	183		unit 9-C Yorktown Horiz. Prop. Reg.
19435 Jan 7, 1981	"			" "	Marian E. Black	1140	362		unit 2-B Yorktown Horiz. Prop. Reg.
20136 Jan 13, 1981	"			" "	Brian R. Donnelly et al	1140	625		unit 14-D Yorktown Horiz. Prop. Powderhorn Sec. 3 S'ville Lot 130 Fredericksburg Dr.
20382 Jan 15, 1981	"			" "	Linda Marie Nelson et al	1140	790		
21003 Jan 21, 1981	"			" "	John J. Schroeder	1141	335		unit 6-H Yorktown Horiz. Prop. Reg.
21471 Jan 27, 1981	"			" "	Judson J. Myrland, Jr.	1141	572		unit 9-K Yorktown Horiz. Prop. Reg.
21805 Jan 30, 1981	"			" "	Ray C. Roberts, Jr. et al	1141	774		unit 2-E Yorktown Horiz. Prop. Reg.
21804 Jan 30, 1981	"			" "	Thomas O. Buford, et al	1141	775		unit 8-B Yorktown Horiz. Prop. Reg.
21802 Jan 30, 1981	"			" "	Claude Garrison, et al	1141	776		unit 11-B Yorktown Horiz. Prop. Reg.
21833 Jan 30, 1981	"			" "	Ilda R. Jernigan	1141	789		unit 10-I Yorktown Horiz. Prop. Reg.
21832 Jan 30, 1981	"			" "	William H. Schaperkatter	1141	794		unit 4-A Yorktown Horiz. Prop. Reg.
21921 Feb. 2, 1981	"			" "	Jimmie L. Arter, Jr. et al	1141	864		In orig. subd. Bk. 1139 Pg. 918 unit 16-L Yorktown Horiz. Prop. Reg. Sec. 3 S'ville
21921 Feb. 2, 1981	"			" "	Robert M. Williamson	1141	859		Lot 123 Concord Ct. Powderhorn

DIRECT or GRANTOR Index to Real Estate Deeds -- Greenville County, S. C.

(D-1)

Open at Proper Tab according to First Letter or Letters of
Name and refer to Buff Sub-Index sheet for page reference.

KEYS PRINTING CO., GREENVILLE, S. C.

FILE NUMBER DATE OF RECORD	GRANTORS FAMILY NAMES	GIVEN NAMES ABCDEFGHIJ	GIVEN NAMES JKLMNOPQ	GIVEN NAMES RSTUVWXYZ of S.C.	GRANTEES	BOOK	PAGE	NO. OF ACRES	BRIEF DESCRIPTION, LOCATION, ETC. (NOT WARRANTED)
22102 Feb 3, 1981	American			Service Corp.	Horace L. McConley <i>et al</i>	1142	38		Reg. Unit 8-K Yorktown Horiz Prop.
22922 Feb. 12, 1981	"			of S.C. Service Corp.	Robert E. Barr, <i>et al</i>	1142	624		Sec. 3 Lot 163 Manassas Dr. Powderhorn
25242 Mar. 10, 1981	"			of S.C. Service Corp.	David A. DeWear, <i>et al</i>	1144	1		Powderhorn Sec. 3 Lot 139 Fredericksburg Dr.
25786 Mar. 16, 1981	"			of S.C. Service Corp.	_____	1144	331		Height's Horiz Prop. Reg. Master Deed Establishing Park
25971 Mar. 17, 1981	"			of S.C. Service Corp.	Claude Garrison, <i>et al</i>	1144	489		Reg. Unit 10-D Yorktown Horiz Prop.
26033 Mar. 18, 1981	"			of S.C. Service Corp.	J. Ernest Harr, <i>et al</i>	1144	537		Reg. Unit 1-A Park Hgts Horiz Prop
26607 Mar. 24, 1981	"			of S.C. Service Corp.	William D. Graham <i>et al</i>	1144	910		"Powderhorn" Sec. III Lot 126 Fredericksburg Dr.
27187 Mar. 30, 1981	"			of S.C. Service Corp.	Sharon Lee Stark	1145	272		Reg. Unit 1-D Park Hgts Horiz Prop.
27899 Apr. 3, 1981	"			of S.C. Service Corp.	Katharine N. Fortson	1145	680		Reg. Unit 1-E Park Hgts. Horiz Prop.
27910 Apr. 6, 1981	"			of S.C. Service Corp.	Duke Power Co.	1145	787		Right of way Powderhorn
28899 Apr. 15, 1981	"			of S.C. Service Corp.	_____	1146	244		Deeds Horiz Prop. Reg. Master Deed Establishing Jewelers
29026 Apr. 15, 1981	"			of S.C. Service Corp.	Debra W. Rudes	1146	346		Reg. Unit 28 Jewelers Park Horiz Prop
29165 Apr. 16, 1981	"			of S.C. Service Corp.	_____	1146	420		Park Horiz Prop. Reg. Master Deed Establishing M. Daniel
29272 Apr. 17, 1981	"			of S.C. Service Corp.	Maisie Joy Wallace	1146	513		Horiz Prop. Reg. Unit 14 A M. Daniel Park
29330 Apr. 20, 1981	"			of S.C. Service Corp.	Dennis J. O'Hara, <i>et al</i>	1146	585		Lot 131 Powderhorn Sec. 3

next page

DIRECT or GRANTOR Index to Deeds — Greenville County, S. C.

Open at Proper Tab according to First Letter or Letters of Name and refer to Buff Sub-Index sheet for page reference.

KEYS PRINTING CO., GREENVILLE, S. C.

(P)

FILE NUMBER DATE OF RECORD	GRANTORS FAMILY NAMES	GIVEN NAMES ABCDEFGHIJ	GIVEN NAMES JKLMNO	GIVEN NAMES PQRSTUVWXYZ	GRANTEES	BOOK	PAGE	No. of Acres	BRIEF DESCRIPTION, LOCATION, ETC. (Not Warranted)
29316 Apr. 20, 1981	American			of S.C. Service Corp	works of City of Greenville Commissioners of Public	1146	607		water lines, mains, valves, installed & located in & along Hamming Dr. & Appomattox Dr. et al
" "	"			" "	" "	1146	607		Butler Ave. Easement in & through E. Reg.
39316 Apr. 20, 1981	"			" "	works of City of Greenville Commissioners of Public et al	1146	609		Unit 10-D Yorktown Horiz. Prop See Dead Bk 1146 Pg. 420
29665 Apr. 22, 1981	"			" "	Margaret Susan Franke Reg.	1146	753		First amendment to master Dead Horiz. Prop. Reg.
30027 Apr. 27, 1981	"			" "	M ^{rs} Daniel Park Horiz. Prop.	1147	3		Unit 18-A M ^{rs} Daniel Park
30170 Apr. 28, 1981	"			" "	Myrtle R. Day	1147	80		Name Statement of Change of Reg.
30572 May 1, 1981	"	Somerly Fid. Fed S. & L. assn Federal S. & L. assn			Argyle D. Lutz	1147	32		Unit 10-F Yorktown Horiz. Prop Regime
30662 May 1, 1981	"			Corp. of S.C. Service Corp. of S.C.	Sakota W. Hunt	1147	307		Unit 2-A Park Hpts Horiz. Prop Park
31341 May 11, 1981	"			Service assn.	James O. Shelton, Jr.	1147	762		Lot 21 Devonwood Ct. Cambridge
32071 May 18, 1981	"	Somerly Fidelity Fed S & L Federal S & L assn			Jasper C. Bales	1148	238		.05 acre
32130 May 18, 1981	"			Corp. Service Corp.	Henry A. Orr	1148	280		.087 acre
32131 May 18, 1981	"			Service	Duke Power Co.	1148	281		Right of way Prop. Reg.
32352 May 20, 1981	"			Service Corp. of S.C.	Nora W. Golden, et al	1148	397		Unit 18-C M ^{rs} Daniel Park Horiz. Prop. Reg.
32535 May 22, 1981	"			Service Corp. of S.C.	Robert E. Hancock, et al	1148	599		Unit 26 Jewel Oak Horiz.
32599 May 22, 1981	"			Service Corp.		1148	681		

DIRECT or GRANTOR Index to Deeds — Greenville County, S. C.

(P-1)

Open at Proper Tab according to First Letter or Letters of Name and refer to Buff Sub-Index sheet for page reference.

KEYS PRINTING CO., GREENVILLE, S. C.

FILE NUMBER DATE OF RECORD	GRANTORS FAMILY NAMES	GIVEN NAMES ABCDEFGHIJ	GIVEN NAMES JKLMNOPQ	GIVEN NAMES RSTUVWXYZ	GRANTEES	BOOK	PAGE	No. of Acres	BRIEF DESCRIPTION, LOCATION, ETC. (Not Warranted)
32903 May 27, 1981	American			of S.C. Service Corp.	Jean K. Smith	1148	866		Prop. Reg. Unit 14-B M ^E Daniel Park Horiz
32939 May 28, 1981	"			Realty Co. Scenic of S.C.	L. Lueryy Burnett, et al	1148	885	4.52	Blvd. Acc. R/w/Extn. Thousand Oaks
33036 May 28, 1981	"			Service Corp. of S.C.	Joseph F. Outten, Jr.	1148	924		Unit 1-B Park Hgts. Horiz Prop. Reg.
33037 May 28, 1981	"			Service Corp. of S.C.	Bradley R. Boles	1148	925		Unit 14-H Yorktown Horiz. Prop. Reg.
33223 June 1, 1981	"			of S.C. Service Corp.	James Gregory Nielsen	1149	53		Unit 18-B M ^E Daniel Park Horiz
33372 June 1, 1981	"			of S.C. Service Corp.	Harry S. Stephenson	1149	111		Unit 1-F Park Hgts. Hor. Prop. Reg.
33498 June 2, 1981	"			of S.C. Service Corp.	Sheldon Seville Carson	1149	167		Unit 14-D M ^E Daniel Park Horiz
34734 June 15, 1981	"			of S.C. Service Corp.	Bennett R. Skelton	1149	943		Horiz Prop Reg. Unit 14C M ^E Daniel Park
34824 June 16, 1981	"			of S.C. Service Corp.	Roger F. Schilf	1150	34		Prop. Reg. Unit 17 Jeweloe Oaks Horiz
34820 June 16, 1981	"			of S.C. Service Corp.	Charles C. Fischer, et al	1150	40		Lot 132 Powderhorn Sec. II
35061 June 18, 1981	"			of S.C. Service Corp.	Debra E. Bell	1150	226		Prop. Reg. Unit 19 Jeweloe Oaks Horiz
35389 June 22, 1981	"			of S.C. Service Corp.	Francis B. Glaver, et al	1150	376		"Powderhorn" Sec. II Lot 140 Fredricksburg W.
35634 June 24, 1981	"	Formerly Fidelity Fed S. & L. Assoc.			James S. Skelton Jr. et al	1150	375		Estate Impugned Dec 31 1975 Pg. 648
35627 June 24, 1981	"	Federal S. & L. Assoc.			Marie C. Cooper, et al	1150	514		Satisfaction of Contract for sale of Real Estate Sec. I
35681 June 24, 1981	"	Federal S. & L. Assoc.		of S.C. Service Corp.	Deborah J. Conant, et al	1150	522		Lot 24 Golden Grove Cir. "Golden Prop. Reg.
35773 June 25, 1981	"			of S.C. Service Corp.	Marjorie S. Torges	1150	594		Unit 9 H M ^E Daniel Park Horiz Prop. Reg. Unit 8-B M ^E Daniel Park Horiz

DIRECT or GRANTOR Index to Deeds — Greenville County, S. C.

☞ Open at Proper Tab according to First Letter or Letters of Name and refer to Buff Sub-Index sheet for page reference.

KEYS PRINTING CO., GREENVILLE, S. C.

(9)

FILE NUMBER DATE OF RECORD	GRANTORS FAMILY NAMES	GIVEN NAMES ABCDEFGHIJ	GIVEN NAMES JKLMNO	GIVEN NAMES PQRSTUWXYZ	GRANTEES	BOOK	PAGE	No. of Acres	BRIEF DESCRIPTION, LOCATION, ETC. (Not Warranted)
36074 June 29, 1981 113	American			Corp of S.C. Service	Barbara E. Robinson	1150	762		Horiz Prop. Reg. Unit 18-D McDaniel Park
July 1, 1981 869	"			Corp of S.C. Service	Rhea Jayson Bowden etal	1150	950		Unit 1-A Park Heights Horiz Prop. Reg.
July 14, 1981 894	"			Service Corp of S.C.	Robert E. Lawton, III	1151	482		Unit 11-D Yorktown Horiz Prop. Reg.
July 10, 1981 1242	"			Service Corp of S.C.	Janice Ann Sparsino etal	1151	503		Unit 12- Twelve Oaks Horiz "Powderhorn"
July 15, 1981 1455	"			Service Corp of S.C.	Charles R. Parker, Jr.	1151	705		Lot 124 Concord Ct. Sec 3 "Powderhorn" Sec. 3
July 16, 1981 1749	"			Service Corp of S.C.	Thomas S. George etal	1151	846		Lot 142 Fredericksburg Dr. Prop. Reg.
July 21, 1981 2465	"			Service Corp of S.C.	G. Carolin Sandzen Dedication: Brook	1152	55		Unit 8-C McDaniel Park Horiz Greenville County
July 28, 1981 2538	"			Service Corp of S.C.	Powderhorn Subd etal III	1	403		Dedication of Road & Street to Prop. Reg.
July 29, 1981 2801	"			Service Corp of S.C.	Daniel Byrd Miller,	1152	565		Unit 2-D of Park Heights Horiz. Prop. Reg.
July 31, 1981 2889	"			Service Corp of S.C.	William H. Pouch, etal	1152	716		Unit 2-B Park Heights Horiz Powderhorn Sec. 3
July 31, 1981 4191	"			Service Corp of S.C.	Richard R. Roche, etal etal	1152	761		Lot 124 Fredericksburg Dr. Sec. 3
Aug 14, 1981 4361	"			Service Corp of S.C.	Charles Arthur Fleming	1153	578		Lot 171 Manassas Dr. Powderhorn Sec. 3
Aug 17, 1981 4635	"			Service Corp S.C.	William M. Parrillo	1153	664		Lot 139 Fredericksburg Dr. Powderhorn Powderhorn Sec. 3
Aug 20, 1981 4635	"			Service Corp S.C.	City of Simpsonville	1153	831		Roads, Streets, Curb Gutters, etc.
Aug 20, 1981 4635	"			Service Corp S.C.	City of Simpsonville	1153	832		Powderhorn Sec II Roads, Streets, Curb Gutters etc.
Aug 20, 1981	"			Service Corp S.C.	City of Simpsonville	1153	833		Powderhorn Sec III Roads, Streets, Curb Gutters etc.

DIRECT or GRANTOR Index to Deeds — Greenville County, S. C.

(9-1)

Open at Proper Tab according to First Letter or Letters of Name and refer to Buff Sub-Index sheet for page reference.

KEYS PRINTING CO., GREENVILLE, S. C.

FILE NUMBER DATE OF RECORD	GRANTORS FAMILY NAMES	GIVEN NAMES ABCDEFGHIJ	GIVEN NAMES JKLMNO	GIVEN NAMES PQRSTUVWXYZ	GRANTEES	BOOK	PAGE	No. of Acres	BRIEF DESCRIPTION, LOCATION, ETC. (Not Warranted)
4845 Aug 24, 1981	American			of S.C. Service Corp.	George P. Apperson	1153	938		Reg. Unit 1-C Park Hgts. Horiz Prop.
4846 Aug 24, 1981	"			of S.C. Service Corp.	Thomas L. Magaha	1153	939		Prop. Reg. Unit 6 Twelve Oaks Horiz Powderhorn, Sec. 3
5042 Aug 25, 1981	"			of S.C. Service Corp.	John M. Piralli, et al	1154	58		Lot 137 Frederickshurg Dr.
5019 Aug 25, 1981	"			of S.C. Service Corp.	Robert P. Phillips	1154	49		Prop. Reg. Unit 5-D Yorktown Horiz
5411 Aug 28, 1981	"			of S.C. Service Corp.	Michael P. Fisher	1154	237		Reg. Unit 2C Park Hgts Horiz Prop.
6230 Sept 8, 1981	"	Federal B. & L. Assoc.			Twelve Oaks Horiz Prop. Reg.	1154	714		Dist BK. 1146 pages 244 through 303 Consent to Master Deed for orig an Range
6171 Sept 8, 1981	"		Mortgage & Investment Co.		Margaret R. Sanders	1154	720		Lot 105-B + 106-A Woodland Prop. Reg
6494 Sept 10, 1981	"			of S.C. Service Corp.	Wenifred M. Shuffler	1154	862		Unit 22 Twelve Oaks Horiz Sville
6520 Sept 10, 1981	"			of S.C. Service Corp.	James R. Head, et al	1154	898	0.37	Acres Powderhorn, Sec. 4 Maps 1 and 2 1146 R, 244 - 1146 R, 281
6707 Sept 14, 1981	"			of S.C. Service Corp.	Twelve Oaks Horiz Prop. Reg.	1154	992		Amendment to Master Deed for orig an Prop. Reg.
6785 Sept 14, 1981	"			of S.C. Service Corp.	George C. Myers, et al	1155	16		Unit 16 Twelve Oaks Horiz Prop. Reg.
6863 Sept 15, 1981	"			of S.C. Service Corp.	Phyllis Thomas Horton	1155	65		Unit 14 Twelve Oaks Horiz Reg.
6901 Sept 15, 1981	"			of S.C. Service Corp.	Karen Elaine Taylor	1155	90		Unit 13-K Yorktown Horiz Prop. Prop. Reg.
6918 Sept 15, 1981	"			of S.C. Service Corp.	Stan K. Land	1155	99		Unit 1 Twelve Oaks Horiz
7327 Sept 21, 1981	"			of S.C. Service Corp.	Barbara Powers Cooper	1155	394		Unit 20 Twelve Oaks Horiz Prop. Reg.
7528 Sept 23, 1981	"			of S.C. Service Corp.	Summer Woods	1155	564		Master Deed

DIRECT or GRANTOR Index to Deeds — Greenville County, S. C.

()

☞ Open at Proper Tab according to First Letter or Letters of Name and refer to Buff Sub-Index sheet for page reference.

R

KEYS PRINTING CO., GREENVILLE, S. C.

FILE NUMBER DATE OF RECORD	GRANTORS FAMILY NAMES	GIVEN NAMES ABCDEFGHIJ	GIVEN NAMES JKLMNO	GIVEN NAMES PQRSTUVWXYZ	GRANTEES	BOOK	PAGE	No. of Acres	BRIEF DESCRIPTION, LOCATION, ETC. (Not Warranted)
7573 Sept. 23, 1981	American				Service Corp. Jeffrey E. Kratzger ^{etal}	1155	647		Horiz Prop Reg. Unit 109 Summer Woods
7572 Sept. 23, 1981	"				Service Corp. Kim W. Leray, ^{etal}	1155	648		Horiz Prop Reg. Unit 113 Summer Woods
7679 Sept. 24, 1981	"				Corp. of S.C. Service Kenneth A. Tracy, ^{etal}	1155	708		"Powderhorn" Sec. 3 Lot 127 Fredericksburg Dr.
7680 Sept. 25, 1981	"				Corp of S.C. Service David R. Hill, ^{etal}	1155	729		Powderhorn, Sec. 1 Lot 1. + pt. lot 2. Rabon Ct.
7686 Sept. 25, 1981	"				Mortgage Investment Co. Cecil E. Bessinger, Jr.	1155	746		Lot 114 & 115 Wonderland Range
7719 Sept. 25, 1981	"				of S.C. Service Corp. Derek A. Colter, ^{etal}	1155	751		Powderhorn, Sec. 3 Lot 129 Fredericksburg Dr.
7898 Sept. 28, 1981	"				Service Corp. "Powderhorn" map 1 ^{Sec IV}	1155	861		Supplementary Declaration of Covenants, Conditions & Restrictions in Map I Sec 4 date 178-211 + 299-308 (see deed bk. 1011 pg 155, 1080 pg. 833, 1105 pg 630)
" "	"				" "	1155	861		
" "	"				" "	1155	861		
7853 Sept. 28, 1981	"				Service Corp. Steven C. Reese, ^{etal}	1155	846		"Powderhorn", Sec. 1 Lot 47 Chickamauga Lane
8346 Oct. 2, 1981	"				of S.C. Service Corp. Herbert L. Wright Jr.	1156	102		Powderhorn Sec II Map I Lot 303 Powderhorn Rd
8774 Oct. 7, 1981	"				etal Horiz Prop. Reg. Service Corp. Summer Woods	1156	454		See deed bk 1155 Pg 564 Correction to Master Deed Pt. II & III
9217 Oct. 12, 1981	"				of S.C. Service Corp. Ronald V. Azumilay, ^{etal}	1156	614		Sec. 3 Lot 169 Manassas Ct. "Powderhorn"
9520 Oct. 15, 1981	"				Corp Service R. Nelson Lutterow	1156	842		"Powderhorn" Sec. 3, Sville Lot 130 Fredericksburg Dr.
9554 Oct. 15, 1981	"				Corp Service Patricia B. Edge	1156	849		Horiz Prop Reg. Unit 2082 Summer Woods
9563 Oct. 15, 1981	"				of S.C. Service Corp. Susan R. Allen	1156	856		Prop Reg. Unit 14K Yorktown Horiz

DIRECT or GRANTOR Index to Deeds — Greenville County, S. C.

R-1

Open at Proper Tab according to First Letter or Letters of Name and refer to Buff Sub-Index sheet for page reference.

KEYS PRINTING CO., GREENVILLE, S. C.

()

FILE NUMBER DATE OF RECORD	GRANTORS FAMILY NAMES	GIVEN NAMES ABCDEFGH	GIVEN NAMES IJKLMNO	GIVEN NAMES PQRSTUVWXYZ	GRANTEES	BOOK	PAGE	No. of Acres	BRIEF DESCRIPTION, LOCATION, ETC. (Not Warranted)
9720 Oct. 16, 1981	American			Realty Co. Inc. Service Corp. of S.C.	Hospital St. Francis Community	1156	932		+ Andrew St. (Poplar St.) Lot Miller St. (N. Bee Blvd.)
9930 Oct. 20, 1981	"			Service Corp. of S.C.	Southern Bell Tel + Tel	1157	91		Right of Way Easement
9930 Oct. 20, 1981	"			Service Corp. of S.C.	Southern Bell Tel + Tel	1157	89		Right of Way Easement
10137 Oct. 22, 1981	"			Service Corp. of S.C.	James W. Garrick, Jr. et al	1157	176		Prop Reg. Unit 10-K Yorktown Horiz Powderhorn Sec. 3
10947 Nov. 2, 1981	"			Service Corp. of S.C.	Lennie D. Mc Carhill	1157	642		Lot 134 Frederickburg Dr.
10958 Nov. 2, 1981	"			Service Corp. of S.C.	Sarah Bell Sheard et al	1157	647		Prop Reg. Unit 15-B Yorktown Horiz Sec. 3
10970 Nov. 2, 1981	"			Service Corp. of S.C.	Frederick J. Mersbach Jr. et al	1157	661		Lot 135 Frederickburg Dr. Powderhorn
11114 Nov. 3, 1981	"			Service Corp. of S.C.	Commissioners of Public Works City of Greenville	1157	713		Water lines, mains, valves etc
" "	"			" "	" " "	1157	713		Powderhorn Rd. Appomattox Dr. Hanging Dr. Hanging Dr. Richmond St
11424 Nov. 6, 1981	"	Federal S. & L. Assoc.			Laurel, Inc.	1157	964		Lot Linn Ave.
11793 Nov. 11, 1981	"			Service Corp. of S.C.	Michael D. Pratt, et al	1158	173		Prop Reg. Unit 909 Summer Woods Horiz Powderhorn Sec. 5
11857 Nov. 12, 1981	"			Service Corp. of S.C.	Robert J. Willaman	1158	231		Lot 45 Chickamauga Lane
12241 Nov. 14, 1981	"	Fed. S. & L. Assoc.		et al	Park Heights Horiz Prop. Reg.	1158	521		See Deed Bk 1140 Pg 331 First amendment to Master Map
12749 Nov. 25, 1981	"			Service Corp. of S.C.	Matthew E. Monczowski, et al	1158	776		Unit 8-2 Yorktown Horiz. Prop. Reg.
13052 Dec. 1, 1981	"			Service Corp. of S.C.	Hetter Sue Smith, et al	1158	925		Prop Reg. Unit 18 Jewel Oaks Terrace
13202 Dec. 2, 1981	"			Service Corp. of S.C.	Thomas M. Beale	1159	31		"Powderhorn" Map 1 Sec. 4 Lot 306 Powderhorn Rd.

DIRECT or GRANTOR Index to Deeds — Greenville County, S. C.

Open at Proper Tab according to First Letter or Letters of Name and refer to Buff Sub-Index sheet for page reference.

KEYS PRINTING CO., GREENVILLE, S. C.

FILE NUMBER DATE OF RECORD	GRANTORS FAMILY NAMES	GIVEN NAMES ABCDEFGH	GIVEN NAMES IJKLMNO	GIVEN NAMES PQRSTUVWXYZ	GRANTEES	BOOK	PAGE	No. of Acres	BRIEF DESCRIPTION, LOCATION, ETC. (Not Warranted)
14614 Dec. 22 1981	American			Corp. of S.C. Service	Robert E. Sahagan	1159	806		Prop. Reg. Unit 23 Invelue Oaks Horiz (1-A)
16097 Jan 18 1982	"			Corp. of S.C. Service	City of Greenville Common of Public Works	1161	126		St. Cross and St. E. Silas St. Sheffield St. & C Water Line, main, etc. W. Silas St.
16480 Jan 21 1982	"			Corp. Service	James J. Ellery, et al	1161	324		Prop. Reg. Unit 1901 Summer Woods Horiz
17479 Feb. 4 1982	"			Corp. of S.C. Service	Duke Power Co.	1161	999		Right-of-way
17813 Feb. 9 1982	"			Corp. Service	Robert Edgar Starks	1162	190		Prop. Reg. Unit 11P Summer Woods Horiz
18664 Feb. 19 1982	"			Corp. Service	David E. Sand, et al	1162	693		San Powderhorn Sec. 5 Lot 43 Powderhorn Rd. + Chocomauga
18757 Feb. 22 1982	"			Corp. of S.C. Service	Michael D. Powell	1162	732		"Powderhorn" Sec. 3 Lot 122 Concord Court
19280 Feb. 26 1982	"		Monorail, Inc.		Harnischfeger Corp.	1163	6		Spgs. Rd. + Rd 5-299 Quit Claims 21.409 acres, Standing Rd. + 5-299
19280 Feb. 26 1982	"		Monorial, Inc.		Harnischfeger Corp.	1163	8		Quit Claim Strip Standing Spgs. Rd. + 5-299
19281 Feb. 26 1982	"			Corp. of S.C. Service	Bennie J. Brown, et al	1163	9		Map. 1 Sec. 4 Lot 183 Powderhorn Rd. Powderhorn
19358 Mar. 1 1982	"			Corp. of S.C. Service	Robert B. Fowler, et al	1163	71		"Powderhorn" Lot 187 Powderhorn Rd.
19420 Mar. 1 1982	"			Corp. of S.C. Service	R. Nelson Fetherous, et al	1163	100		"Powderhorn" Deiver's Easement also Driveway
21314 Mar. 24 1982	"			of S.C. Service Corp	Jerry J. Shindler, et al	1164	316		Powderhorn, Sec. 3 Lot 143 Fredericksburg Dr.
21553 Mar. 26 1982	"	Federal S. & L. Assoc.			Larry D. Harrison	1164	483		2.0 ac North Sp. Contract for Sale of Real Estate,
22352 Apr. 6 1982	"		Mortgage & Investment Co.		Cecil E. Bessinger, Jr.	1165	21		Lot 116 Wonderland Range
23561 Apr. 22 1982	"			of S.C. Service Corp	R. G. Scarborough	1165	730		Prop. Reg. Unit 10 "Invelue Oaks" Horiz

DIRECT or GRANTOR Index to Deeds — Greenville County, S. C.

☞ Open at Proper Tab according to First Letter or Letters of Name and refer to Buff Sub-Index sheet for page reference.

KEYS PRINTING CO., GREENVILLE, S. C.

(T)

FILE NUMBER DATE OF RECORD	GRANTORS FAMILY NAMES	GIVEN NAMES ABCDEFGH	GIVEN NAMES IJKLMNO	GIVEN NAMES PQRSTUVWXYZ	GRANTEES	BOOK	PAGE	No. of Acres	BRIEF DESCRIPTION, LOCATION, ETC. (Not Warranted)
3934 Aug 17, 1982	American			Co.	Donald J. Perry <i>etal</i>	1172	299		Canebrake I Lot 64 Beannington Rd.
3973 Aug 17, 1982	"			Mortgage Insurance Corp. of S.C.	Edward H Morgan	1172	317		Horiz. Prop. Reg. Unit 2008 Summer Woods
4477 Aug 23, 1982	"			Service Corp of S.C.	M. Cecelia Howell	1172	566		Prop. Reg. Unit 105 Summer Woods Horiz
4459 Aug 23, 1982	"			Co.	James W. McDonald <i>etal</i>	1172	574		Lots 647 Wonderland Range, Sec. II
5203 Aug 31, 1982	"			Mortgage & Investment Corp of S.C.	Steven R. Satterwhite <i>etal</i>	1173	106		Sec 4 Map 1 Lot 300 Rapidan Ct. Powderhorn
5290 Sep 1, 1982	"			Service Corp of S.C.	J. Davis Sanders <i>etal</i>	1173	170		Horiz. Prop. Reg. Unit 107 Summer Woods
5427 Sept 2, 1982	"			Service Corp of S.C.	Jean B. Suttler	1173	229		Horiz. Prop. Reg. Unit 103 Summer Woods
5850 Sept 8, 1982	"			Service Corp of S.C.	Billy Ray Moren <i>etal</i>	1173	495		Map I, Sec. 4 Lot 199 Harrisburg Dr. Powderhorn
6862 Sept 20, 1982	"			Service Corp of S.C.	Patrick S. Clare <i>etal</i>	1174	228		Powderhorn Sec 4 Map I Lot 354 Powderhorn Rd.
7800 Sept 30, 1982	"			Service Corp of S.C.	Duke Powner Co.	1174	881		Right of Way Sls. I
8046 Oct 1, 1982	"			Service Corp of S.C.	William G. O'Hara II <i>etal</i>	1174	939		Lot 9 Rabon Ct. Powderhorn
8045 Oct 1, 1982	"			Service Corp of S.C.	Robert R. Hess <i>etal</i>	1174	945		Powderhorn, Sec. 4 Map I Lot 182, Gettysburg Ct.
8310 Oct 5, 1982	"			Service Corp of S.C.	Raymond S. Howell <i>etal</i>	1175	125		Prop. Reg. Unit 2014 Summer Woods Horiz
8727 Oct 8, 1982	"			Service Corp of S.C.	Harold S. Cortis <i>etal</i>	1175	447		Sec. 4 Map 1 Lot 201 Harrisburg Dr. Powderhorn
9874 Oct 22, 1982	"	Federal A. & L. Assoc.			William H. Myers	1176	90		Lot 2 Inyo St. "Wilson Acres"
10526 Nov 1, 1982	"			Corp of S.C.	Horace A. Morris III	1176	376		Horiz. Prop. Reg. Unit 206 Summer Woods

DIRECT or GRANTOR Index to Deeds — Greenville County, S. C.

(T-1)

Open at Proper Tab according to First Letter or Letters of Name and refer to Buff Sub-Index sheet for page reference.

KEYS PRINTING CO., GREENVILLE, S. C.

FILE NUMBER DATE OF RECORD	GRANTORS FAMILY NAMES	GIVEN NAMES ABCDEFGHIJ	GIVEN NAMES JKLMNO	GIVEN NAMES PQRSTUVWXYZ	GRANTEES	BOOK	PAGE	No. of Acres	BRIEF DESCRIPTION, LOCATION, ETC. (Not Warranted)
10525 Nov. 1, 1982	American			of S.C. Service Corp. a S.C. Corp.	Shirley F. Robinson a S.C. Div Pts.	1176	377		Horiz Prop Reg. Unit 1913 Summer Woods
12416 Nov. 22, 1982	"			" "	Silverleaf Developers,	1177	641		Contract for Service Easement Lot Haywood Rd. Also
13660 Dec. 6, 1982	"	Enterprises, a Pts.			American Fed. S. Pts.	1178	458		
14550 Dec. 15, 1982	"		Trustors III a Div. Pts.	Kingston Corp. of S.C.	Banks Trust of S.C. Associates, a Div. Pts.	1177	767		Memorandum of Lease Horiz Prop. Reg. Unit 101 Summer Woods
15171 Dec. 22, 1982	"			Service Corp.	101 Summer Woods	1179	351		
16505 Jan. 6, 1983	"			Service	Summer Woods Horiz. Prop. Reg.	1180	410		Amendment to Mch. 2nd Adding Pt. II for Orig. See Deed BK 1155 Page 56 + Amendment Deed BK 1172 Pg. 62
"	"			"	" " " " "	1180	410		
16658 Jan. 7, 1983	"			Corp. of S.C. Service	Robert B. Wharton, III	1180	506		Horiz. Prop. Reg. Unit 402 Ph. II Summer Woods
17128 Jan. 13, 1983	"			Corp. of S.C. Service	Walter R. Thorne et al	1180	781		Powderhorn, Sec. 4 Lot 301 Kapphan St. Hwy 294
18043 Jan. 24, 1983	"	Federal S. & L. Assoc.			Lamar Brockman et al	1181	271		Quit Claim Mt. .52 Acre S.C.
18443 Jan. 28, 1983	"	Hoescht Corp.				1181	466		Notice Powderhorn, Sec 4 Map 1 Lot 191 Appomattox Sts.
19907 Feb. 1, 1983	"			Corp. of S.C. Service	John L. Yost, III et al	1181	693		Horiz. Prop. Reg. Unit 404 Ph. II Summer Woods
19344 Feb. 4, 1983	"			Service Corp.	Jean B. Suttler	1182	92		Greenville County Dedication of York - Streets to
21421 Feb. 28, 1983	"			Service Corp. of S.C.	Powderhorn Sec 4 Map 1	1	782		Horiz. Prop. Reg. Unit 8-D.M. Daniel Park
21437 Feb. 24, 1983	"			Service	Jamnie Lee Hook Residential Tr. Co. of Iowa	1183	369		"M. Swain Gardens Butler Jp. Lot 25 C. Shannon + Mirissa Dr.
21460 Mar. 1, 1983	"	Federal S. & L.			United Guaranty	1183	386		

DIRECT or GRANTOR Index to Deeds — Greenville County, S. C.

Open at Proper Tab according to First Letter or Letters of Name and refer to Buff Sub-Index sheet for page reference.

KEYS PRINTING CO., GREENVILLE, S. C.

(2)

FILE NUMBER DATE OF RECORD	GRANTORS FAMILY NAMES	GIVEN NAMES ABCDEFGH	GIVEN NAMES IJKLMNO	GIVEN NAMES PQRSTUVWXYZ	GRANTEES	BOOK	PAGE	No. of Acres	BRIEF DESCRIPTION, LOCATION, ETC. (Not Warranted)
21591 Mar 1, 1983	American			Corp. of S.C. Service	Anita L. Bolick	1183	429		Prop. Reg. Unit 2018 Summer woods Hwy Rd.
23484 Mar 17, 1983	"	Federal S. & L. Assoc.			Maudie E. Rawls	1184	594		Lat 6 & pt. lot 5 White Horse Run
23361 Mar 17, 1983	"	"		Corp. of S.C. Service	L. Bruce Farrow et al	1184	594		Lat 7 Quail Run Cir. Quail
23651 Mar 18, 1983	"	Federal S. & L. Assoc.			Gary Ray Kirby et al	1184	692		Lat 18 Oak Hollow Sec. I Run
23733 Mar 21, 1983	"	"		Corp. of S.C. Service	Walter B. Lowndes Jr. et al	1184	728		Lat 70 Quail Run Cir. Quail Trail, Quail Run
23856 Mar 22, 1983	"	"		Corp. of S.C. Service	Joseph R. Weber et al	1184	811		Lat 52 Partridge Point & Quail Run
23857 Mar 22, 1983	"	"		Corp. of S.C. Service	Vincent M. Micelotta et al	1184	813		Lat 51 Quail Run Trail, Quail Run
24183 Mar 23, 1983	"	"		Corp. of S.C. Service	Western Carolina Regional Sewer Authority	1184	997		Right of Way (223-1-1.3)
24146 Mar 24, 1983	"	"		Corp. of S.C. Service	Ron K. Moungrides	1184	959		Unit 8 Twelve Oaks Hwy Prop. Reg. to Greenville County
24641 Mar 29, 1983	"	"		Corp. of S.C. Service	Dilmer Leaf Sec. I-A	1	446		Dedication & Transfer of Streets & Roads
25317 Apr 4, 1983	"	Federal S. & L. Assoc.			Gilbert Wyles	1185	598		Lat 15 Oak Hollow Sec. I Run
25359 Apr 4, 1983	"	"		Corp. of S.C. Service	Charles H. Thompson et al	1185	605		Lat 45 Quail Run Cir. Quail Run
25358 Apr 4, 1983	"	"		Corp. of S.C. Service	Ronnie M. Cobb et al	1185	607		Lat 44 Quail Run Cir. Quail
25443 Apr 4, 1983	"	Federal S. & L. Assoc.			The Coffee St. Co.	1185	640		4 Tracts
25356 Apr 4, 1983	"	"		Corp. of S.C. Service	Mypa M. McMeekin	1185	660		Lat 59 Quail Run Quail Run
25355 Apr 4, 1983	"	"		Corp. of S.C. Service	Mypa M. McMeekin	1185	662		Lat 46 & 48 Quail Run Cir.

DIRECT or GRANTOR Index to Deeds — Greenville County, S. C.

(U-1)

Open at Proper Tab according to First Letter or Letters of Name and refer to Buff Sub-Index sheet for page reference.

KEYS PRINTING CO., GREENVILLE, S. C.

FILE NUMBER DATE OF RECORD	GRANTORS FAMILY NAMES	GIVEN NAMES ABCDEFGHIJ	GIVEN NAMES JKLMNOPQ	GIVEN NAMES RSTUVWXYZ	GRANTEES	BOOK	PAGE	No. of Acres	BRIEF DESCRIPTION, LOCATION, ETC. (Not Warranted)
25354 Apr 4, 1983	American			Corp. of S.C. Service	Myra M. McMeekin	1185	664		"Quail Run" Lot 64 Quail Run Cir Ryn
25700 Apr 6, 1983	"			Corp. of S.C. Service	Arthur J. Eggert	1185	823		Lot 76 Quail Run Cir "Quail Run"
25696 Apr 6, 1983	"			Corp. of S.C. Service	Warren E. Gunn	1185	828		Lot 58 Quail Run Cir "Quail Run"
25818 Apr 7, 1983	"			Corp. of S.C. Service	Nancy J. League	1185	973		Quail Run Lot 63 Quail Run Circle
25817 Apr 7, 1983	"			Corp. of S.C. Service	Thomas J. Barton	1185	975		Quail Run Lot 53 Partridge Point
25993 Apr 8, 1983	"			Corp. of S.C. Service	Robert V. Seple	1186	39		Quail Run Lots 54 + 55 Partridge Point
26420 Apr 12, 1983	"			Corp. of S.C. Service	Myra M. McMeekin	1186	263		Run Lot 42 Quail Run Cir "Quail Run"
26774 Apr 15, 1983	"			Corp. of S.C. Service	Mack M. Brown	1186	424		Lots 29 + 71 Quail Run Silverleaf Sec. I A
26983 Apr 18, 1983	"			Corp. of S.C. Service Corp.	Commissioners of Public Works	1186	512		Water Mains, Lines, etc Installed
27280 Apr 20, 1983	"			Corp. of S.C. Service Corp.	Duke Power Co.	1186	739		Right of Way "Quail Run"
27453 Apr 21, 1983	"			Corp. of S.C. Service Corp.	Gerald A. Sager	1186	782		Lot 18 Quail Run Circle
27735 Apr 25, 1983	"			Corp. of S.C. Service Corp.	Jaime Echeverri	1186	973		Lot 77 Quail Run West Furry Rd.
27907 Apr 25, 1983	"			Corp. of S.C. Service Corp.	U.S. Retirement Corp.	1187	49		42.75 ac. Grove Rd + 2.157 ac
28223 Apr 28, 1983	"			Corp. of S.C. Service Corp.	Jimmy D. Geys	1187	218		Lots 56 + 61 Quail Run
28483 Apr 29, 1983	"			Corp. of S.C. Service	James E. Cavanaugh	1187	359		Lot 182 Powderhorn Sec. 4 Map I
28545 Apr 29, 1983	"	Federal S. P. Co.			James L. Wynn	1187	377		Lot 19 Oak Hollow Sec. II

DIRECT or GRANTOR Index to Deeds — Greenville County, S. C.

Open at Proper Tab according to First Letter or Letters of Name and refer to Buff Sub-Index sheet for page reference.

KEYS PRINTING CO., GREENVILLE, S. C.

(V)

FILE NUMBER DATE OF RECORD	GRANTORS FAMILY NAMES	GIVEN NAMES ABCDEFGHIJ	GIVEN NAMES KLMNO	GIVEN NAMES PQRSTUWXYZ	GRANTEES	BOOK	PAGE	No. of Acres	BRIEF DESCRIPTION, LOCATION, ETC. (Not Warranted)
29725 May 10, 1983	American			Cap of S.C. Service	U. S. Shelter Corp	1187	998	2.22	Acres
30574 May 17, 1983	"			Cap of S.C. Service	Jerry Allen McCraw Trustee	1188	437		Row 37. Don Lot 65 Quail Run Circle, "Quail Run" Quail Run " Ft. Don
30578 May 17, 1983	"			Cap of S.C. Service	Bill G. McCraw	1188	435		Lot 57 partidge point + Quail Run "Quail Run"
30577 May 17, 1983	"			Cap of S.C. Service	Arthur William McCraw	1188	440		Lot 66 Quail Run Cir + Quail Run Dr.
30634 May 18, 1983	"			Cap of S.C. Service	Paul J. Green Jr. et al	1188	483		Don Lot 4 Quail Run Cir. Quail Run Dr.
31163 May 23, 1983	"	Federal S. L. Assn			Adrian E. Brewster, et al	1188	688		"Monticello Ests" Lots 57+58 w Monticello Rd.
31123 May 27, 1983	"			Cap of S.C. Service	_____	1188	981		South Condominium to Master Deed for Summer woods Horizontal Property Regime for sig Sec deed Bk 1155 pg 564
"	"			"	_____	1188	981		
32006 May 30, 1983	"	Federal S. L. Assn			Dayle Steadman et al	1189	121		Lot 21 Service at Cleveland Woods Horizontal Property Regime Unit 309 Phase II Summer
32232 May 31, 1983	"			Cap. Service	Robert David Troutman	1189	244		Woods Horizontal Property Regime Unit 305 Phase II Summer
32244 May 31, 1983	"			Service Corp	Beatrice C. Dellman	1189	245		Robin Dr. Oak Hollow Sec. I Lot 31 Wren Dr. + Lot 32 Pelham Rd. Carriage House Apts. Across Butler Springs Rd. + Sec. 2 Oak Hollow
32601 June 2, 1983	"	Federal S. L. Assn			Debra F. Crowl	1189	476		Quit Claim Deed Lot 24 Conditions + Restrictions
32533 June 2, 1983	"			of S.C. Service Corp	Greenville Carriage Home Assoc. a S.C. limited Partnership	1189	432	10.5	Supplementary Declaration of Covenant 74 sig on deed Bk. 1011 pg. 155 Bk. 1180 pg. 233 + Bk. 1105 pg. 630
33091 June 7, 1983	"	Federal S. L. Assn			H. L. Butler	1189	818		
34420 June 30, 1983	"			Cap of S.C. Service	Powder Run Map 2, Section 4	1190	713		
						1190	713		

DIRECT or GRANTOR Index to Deeds — Greenville County, S. C.

(V-1)


 Open at Proper Tab according to First Letter or Letters of Name and refer to Buff Sub-Index sheet for page reference.

KEYS PRINTING CO., GREENVILLE, S. C.

FILE NUMBER DATE OF RECORD	GRANTORS FAMILY NAMES	GIVEN NAMES ABCDEFGH	GIVEN NAMES IJKLMNO	GIVEN NAMES PQRSTUVWXYZ	GRANTEES	BOOK	PAGE	No. of Acres	BRIEF DESCRIPTION, LOCATION, ETC. (Not Warranted)
34541 June 20, 1983	American	Federal Savings & Loan Ass.		Corp. of S.C.	James M. Sikora et al	1190	756		Lot 53 Oak Hollow Sec III
35941 June 30, 1983	"	"		Service Corp. of S.C.	Robert Hamilton Rogers et al	1191	454		Sec 4 Map 2 Lot 282 Appomattox Dr. Powderhorn
35991 June 30, 1983	"	"		Service Corp. of S.C.	Maurice J. Johnson et al	1191	503		Powderhorn Lot 281 Powderhorn Rd Map 2 Sec 4
36006 June 30, 1983	"	"		Service Corp. of S.C.	Rammy Garland Shelton et al	1191	512		Sec 4 map 2 Lot 285 Appomattox Drive Powderhorn
35996 June 30, 1983	"	"		Service Corp. of S.C.	Joseph Stephen Wright et al	1191	506		Map 2 Sec 4 Sville Lot 283 Appomattox Dr. Powderhorn
208 July 1, 1983	"	Devs.		Service Corp.	Michael D. Prater et al	1191	617		Sub Property Regime Unit # 1903 Phase I Summer Woods
1503 July 14, 1983	"	Development Co.		Corp. Service	Brenda Nell Bullard	1191	672		Regime Unit 120 Ste Highlands Dring prop.
2862 July 26, 1983	"	Federal S & L Assoc		Corp. Service	Key M. Ford	1192	329		Prop. Reg. Ph. II Unit # 406 Summer Woods Horiz.
3380 July 27, 1983	"	"		Service Corp	Robert W. Leach et al	1193	66		Cambridge I Lot 133 Cor of Zantique Dr + Sutter Rd.
3840 Aug 2, 1983	"	"		Service Corp	Genevieve V. Robinson	1193	343		Dring prop. Regime Unit # 203 Summer Woods
4528 Aug 7, 1983	"	Investors III a Calif.		Service Corp. Std. Pto. Property	Deleade of Sville, Inc.	1193	674		Subdivision Right-of-Way Easement Silverleaf
4527 Aug 8, 1983	"	Federal Savings & Loan Assoc. Now American Federal Bank, F.S.B		Property	Bankers Trust of S.C.	1194	08		for orig. see deed bk 1178 pg. 989 Corrective Memorandum of Lease Monticello Estates Lot 1 W. Monticello Rd.
5734 Aug 17, 1983	"	Federal S & L Assoc Now American Fed. Bank, F.S.B			Lloyd R. Fox, Jr. et al	1193	963		Lot 41 Oak Hollow Sec II.
6354 Aug 23, 1983	"	Federal S & L Assoc Now American Fed. Bank, F.S.B			Donald Paul Boward	1194	600		Lot 5 Oak Hollow, Sec I
6351 Aug 23, 1983	"	Federal S & L Assoc			Arnold E. Mullins et al	1194	889		Lot 50, Oak Hollow, Sec III

DIRECT or GRANTOR Index to Deeds — Greenville County, S. C.

Open at Proper Tab according to First Letter or Letters of Name and refer to Buff Sub-Index sheet for page reference.

KEYS PRINTING CO., GREENVILLE, S. C.

(W)

FILE NUMBER DATE OF RECORD	GRANTORS FAMILY NAMES	GIVEN NAMES ABCDEFGHIJ	GIVEN NAMES JKLMNOPQ	GIVEN NAMES RSTUVWXYZ	GRANTEES	BOOK	PAGE	No. of Acres	BRIEF DESCRIPTION, LOCATION, ETC. (Not Warranted)
6352 Aug 23, 1983	American	now American Fed Bank	Federal S & L Assn	F&SB	W. W. Bridwell	1194	891		lot 60 Oak Hollow, Sec. III
6353 Aug 23, 1983	"	now American Fed Bank	Federal S & L Assn	F&SB	Andrew P. McIlvain	1194	892		lot 27, oak hollow, Sec. I.
6494 Aug 24, 1983	"	now American Fed. Bank	Federal S & L Assn	F&SB	Steven D. Bichel	1194	992		lot 7 Oak Hollow, Sec. I
6494 Aug 24, 1983	"	now American Fed. Bank	Federal S & L Assn	F&SB	Ronald H. Drammel	1194	993		lot 4 Oak Hollow, Sec. I
6526 Aug 24, 1983	"	now American Fed. Bank	Federal S & L Assn	F&SB	Virginia L. Crist et al	1195	1		Regime Unit 4 Jewell Oaks Horiz Prop.
6827 Aug 26, 1983	"	now American Fed. Bank	Federal S & L Assn	F&SB	Auchin K. Bannister et al	1195	177		lot 34 Oak Hollow Sec I
6942 Aug 29, 1983	"	now American Fed Bank	Federal S & L Assn	F&SB	Silverleaf Subdivision 2nd FA	1195	213		Sec. IA Restrictive Covenants "Silverleaf"
7136 Aug 30, 1983	"	now American Fed Bank	Federal S & L Assn	F&SB	Charles L. Reid	1195	414		lot 51 Oak Hollow Sec III
7135 Aug 30, 1983	"	now American Fed Bank	Federal S & L Assn	F&SB	Richard D. Miller	1195	415		lot 59 Oak Hollow Sec III
7269 Aug 31, 1982	"	now American Fed Bank	Federal S & L Assn	F&SB	George C. Burk	1195	444		lot 6 Silverleaf Dr. Silverleaf Sec. IA
7361 Aug 31, 1983	"	now American Fed Bank	Federal S & L Assn	F&SB	Thomas E. Brooks et al	1195	514		lot 84 Sheppard St. Sec. I-A Silverleaf
7681 Sept 2, 1983	American	now American Fed Bank	Federal S & L Assn	F&SB	Allen A. Hodges et al	1195	730		lot 22 Oak Hollow Sec II
8053 Sept 8, 1983	"	now American Fed Bank	Federal S & L Assn	F&SB	Merchants State	1195	933		Articles of Incorporation of American Metal & Machine Works, Inc. into Sharp Industrial Piping & Fabricating Co. Inc.
8694 Sept 14, 1983	"	now American Fed Bank	Federal S & L Assn	F&SB	Kenneth Q. Rice et al	1196	229		Sec. 3 lot 58 Overlook Dr. Oak Hollow
8906 Sept 15, 1983	"	now American Fed Bank	Federal S & L Assn	F&SB	Andrew W. Danavicius et al	1196	328		lot 47 Oak Hollow Sec II

DIRECT or GRANTOR Index to Deeds — Greenville County, S. C.

(W-1)

Open at Proper Tab according to First Letter or Letters of Name and refer to Buff Sub-Index sheet for page reference.

KEYS PRINTING CO., GREENVILLE, S. C.

FILE NUMBER DATE OF RECORD	GRANTORS FAMILY NAMES	GIVEN NAMES ABCDEFGH	GIVEN NAMES IJKLMNO	GIVEN NAMES PQRSTUVWXYZ	GRANTEES	BOOK	PAGE	No. of Acres	BRIEF DESCRIPTION, LOCATION, ETC. (Not Warranted)
8907 Sept 15, 1983	American	new American Federal Bank Federal S+L Assn.		F&B	Jeffrey M. Kowalk ^{etal} Works of the City of Greenville Commissioner of Public	1196	327		Lot 35 Oak Hollow Sec 1 Silverleaf Sec 1 B see water, mains, lines, valves, etc
9436 Sept 20, 1983	"			Corp. Service	Melvin E. Springfield	1196	708		Lot 33 Oak Hollow Sec 1
9395 Sept 20, 1983	"	new American Fed Bank Fed. S+L. Assn.		F&B	Jack V. Germany ^{etal}	1196	718		Lot 87, Silverleaf Sec 1 A
9503 Sept 21, 1983	"			Corp. Service	David N. Davidson	1196	721		Sec. 4 Lot 299 Rapidan Ct. Parkersburg
9617 Sept 21, 1983	"			Corp. Service	Catchan U. Baur	1196	803		Wood Strip prop. Regime Unit No. 1987 Phase I; Summer
10828 Oct 3, 1983	"			Corp. Service	Margaret E. Scott	1197	555		Wood Strip prop. Regime Unit No. 301 Phase II Summer
10822 Oct 3, 1983	"			Corp. Service	Western Carolina Regional Regional Sewer Authority	1198	554		Right of way
11711 Oct 10, 1983	"			Service Corp. Corp.	Western Carolina Regional Sewer Authority	1198	107		See 4 Lot 232 Parkersburg Rd. Parkersburg
11710 Oct 10, 1983	"			Corp. Service	Western Carolina Regional Sewer Authority	1198	110		Run Lot 41 Quail Run Cr. Quail
11712 Oct 10, 1983	"			Corp. Service	Darald D. Martin	1198	105		Lot Crosswinds Lane
11716 Oct 10, 1983	"			Corp. Service	Western Carolina Regional Sewer Authority	1198	PK		
12201 Oct 13, 1983	"	Fed. S+L. Assn.			The City of Greenville	1198	408		Right of way Agreement
12200 Oct 13, 1983	"	Fed. S+L. Assn.			The City of Greenville Works of the City of Greenville	1198	411		Right of way Agreement
12199 Oct 13, 1983	"	Fed. S+L. Assn.			Commissioner of Public Works	1198	411		Right of way Agreement
12198 Oct 13, 1983	"	Fed. S+L. Assn.			Piedmont Natural Gas Telephone + Telegraph Co.	1198	417		Right of way Agreement
12197 Oct 13, 1983	"	" " "			Southern Bell	1198	420		Right of way Easement

DIRECT or GRANTOR Index to Deeds — Greenville County, S. C.

Open at Proper Tab according to First Letter or Letters of Name and refer to Buff Sub-Index sheet for page reference.

KEYS PRINTING CO., GREENVILLE, S. C.

(X)

FILE NUMBER DATE OF RECORD	GRANTORS FAMILY NAMES	GIVEN NAMES ABCDEFGHIJ	GIVEN NAMES JKLMNO	GIVEN NAMES PQRSTUVWXYZ	GRANTEES	BOOK	PAGE	No. of Acres	BRIEF DESCRIPTION, LOCATION, ETC. (Not Warranted)
13038 Oct 20, 1983	American			Corp of S.C. Service	Mary C. Witt	1198	928		Lot 57, Lake Oak of Oakwood
13673 Oct 26, 1983	"			Corp of S.C. Service etc.	Silverleaf	1199	295		Amendment to Restrictive Covenants Silverleaf, Sec 1A for orig See deed Bk 1195 pg 213 Downcross Greenville, Spartanburg Counties Darts, Vaughn St + Gravelly Rd Ridgeway
"	"			"	"	1199	295		
13705 Oct 27, 1983	"			Corp Land Assoc	Walt C. Group Inc.	1199	344		
13703 Oct 27, 1983	"			Now American Fed Bank FSB Federal S+L Assoc	Roger Daniel etc	1199	309		Lot 39 Oak Hollow Sec II
13997 Oct 28, 1983	"			Now American Fed Bank FSB Federal S+L Assoc	William E. Terry et al	1199	499		Lot 46 Oak Hollow Sec II
14004 Oct 29, 1983	"			Now American Fed Bank FSB Federal S+L Assoc	Byford B. Pittman Jr et al	1199	501		Lot 49 Oak Hollow Sec III
15568 Nov 11, 1983	"			Now American Fed Bank FSB Fed. S+L Assoc	John C. Groblewski Jr et al	1200	346		Lot 3 Lot 4 Wambley Rd. Crown Estates
15997 Nov 16, 1983	"			S.C. Service Corp	Robert John Mappert et al	1200	592		Lot 26 Silverleaf Sec 1A
16449 Nov 21, 1983	"			S.C. Service Corp	Michael Allen Baughman et al	1200	870		Lot 36, Silverleaf Sec 1A
16881 Nov 22, 1983	"			S.C. "	James C. Butler et al	1201	251		Lot 76 Silverleaf Sec 1A
17091 Nov 28, 1983	"			Home Life Ins Co	Facilities Planning Incorporated	1201	337		Book One Parcel 1 - Manley St also parcel 2 - County
17664 Dec 1, 1983	"			S.C. Service Corp	Silverleaf Sec 1A + 1B	Dedication Book 1	477		Dedication of Road + Street to Greenville Regiment
17791 Dec 9, 1983	"			S.C. Service Corp	Christopher C. Pearce et al	1201	827		Unit 2-B Park Heights Driz Prop
17714 Dec 9, 1983	"			S.C. Science Realty	C. Jim Court Jr. et al	1201	747		Mauldin Lot 47 Woodridge Cir, Windsor Park

(over)

DIRECT or GRANTOR Index to Deeds — Greenville County, S. C.

(X-1)

Open at Proper Tab according to First Letter or Letters of Name and refer to Buff Sub-Index sheet for page reference.

KEYS PRINTING CO., GREENVILLE, S. C.

FILE NUMBER DATE OF RECORD	GRANTORS FAMILY NAMES	GIVEN NAMES ABCDEFGHIJ	GIVEN NAMES JKLMNOPQ	GIVEN NAMES RSTUVWXYZ	GRANTEES	BOOK	PAGE	No. of Acres	BRIEF DESCRIPTION, LOCATION, ETC. (Not Warranted)
17720 Dec 2, 1983	American	Now American Fed Bank F.S.B.			Robert F. Hunt ^{Jul}	1201	726		Lot 26, Oak Hollow Sec I
17719 Dec 2, 1983	"	Fed Sth. Assoc.			Robert F. Hunt ^{etc}	1201	727		Lot 42 Oak Hollow Sec II
18378 Dec 8, 1983	"	Now American Fed Bank F.S.B.			Tom J. Ligon ^{etal}	1202	139		Sec 1 Lots 11+12, Oak Hollow
18379 Dec 8, 1983	"	Fed Sth. Assoc.			Thomas W. Smith ^{etal}	1202	140		Lot 36, Oak Hollow Sec II
18415 Dec 9, 1983	"	Now American Fed Bank F.S.B.			John W. Williams ^{etc}	1202	170		Regime Unit 14-B Yachtclub Strip prop.
18890 Dec 14, 1983	"	Fed Sth. Assoc.			Carly R. Lewis	1202	384		Regime Unit 501 Summer Woods Strip prop.
19398 Dec 19, 1983	"	Now American Fed Bank F.S.B.			Cruible Chemical ^{co.}	1202	706		Prop. Regime phase II Unit 311 Summer Woods Strip
20295 Dec 29, 1983	"	Fed Sth. Assoc.			Frank J. Cole ^{jr.}	1203	334		Prop Regime Unit 501 Summer Woods Strip
20499 Dec 30, 1983	"				Richard J. Reif ^{etc}	1203	478		Sec 1-A Lot 53 West Silverleaf St, Silverleaf
20513 Dec 30, 1983	"				Phillip B. Baling ^{etc}	1203	499		Lot 288, Powderhorn Sec III map 2
21416 Jan 9, 1984	"	Now American Fed Bank			William E. Jerry ^{jr.}	1203	986		Lot 45 Oak Hollow Sec II
21374 Jan 9, 1984	"	Fed Sth. Assoc.			Richard O. Farnsworth	1203	988		Lot 28 Oak Hollow Sec I
21375 Jan 9, 1984	"	Now American Fed Bank			Richard O. Farnsworth ^{etal}	1203	987		Lot 3 Oak Hollow Sec I
21768 Jan 12, 1984	"	Fed Sth. Assoc.			works of the city of Greenville Commissioners of Public	1204	276		Silverleaf St. Piedale Memorial Pk R/W water mains, lines etc ^{Sec 3}
23448 Jan 30, 1984	"	Now American Fed Bank			Jack O. Copping ^{etal}	1205	377		Lot 29 Oak Hollow Sec I
23676 Feb 1, 1984	"	Fed Sth. Assoc.			Thomas McElmayer	1205	496		Lot 75, Silverleaf, Sec 1A

DIRECT or GRANTOR Index to Deeds — Greenville County, S. C.

Open at Proper Tab according to First Letter or Letters of Name and refer to Buff Sub-Index sheet for page reference.

(4)

FILE NUMBER DATE OF RECORD	GRANTORS FAMILY NAMES	GIVEN NAMES ABCDEFGH	GIVEN NAMES IJKLMNO	GIVEN NAMES PQRSTUVWXYZ	GRANTEES	BOOK	PAGE	No. of Acres	BRIEF DESCRIPTION, LOCATION, ETC. (Not Warranted)
23865 Feb 2, 1984	American			Corp. Service	Jan E. Neal	1205	602		Prop. Regime Unit 602 Summer Woods Hwy
24080 Feb 3, 1984	"	New American Fed Bank	F.S.B.	Assoc.	William H. Painter	1205	752	1.93	ac. Oak Hollow Sec II
24079 Feb 3, 1984	"	New American Fed Bank	F.S.B.	Assoc.	James B. Coleman	1205	753		Lots 43+44 Oak Hollow Sec. I
24704 Feb 10, 1984	"	Fed. Savings & Loan Assoc.		Corp. Service	James P. McClintock	1206	103		Lot 43 Silverleaf, Sec. I-A
26256 Feb 28, 1984	"	Investment Co.		Corp. Mortgage	Thomas M. Bowling	1207	58		5 lots Mountain Crest Estates Poundhouse, S'ville Lot 181, Sec 4 Dettlingburg et.
26640 Feb 29, 1984	"			Corp. Service	Dorothy Burchell	1207	184		
26842 Mar 1, 1984	"			Corp. Service	Western Carolina Regional Sewer Authority	1207	305		Right of way
26842 Mar 1, 1984	"			Corp. Service	Western Carolina Regional Sewer Authority	1207	307		Right of way
26842 Mar 1, 1984	"			Corp. Service	Western Carolina Regional Sewer Authority	1207	309		Right of way
26842 Mar 1, 1984	"			Corp. Service	Western Carolina Regional Sewer Authority	1207	311		Right of way
26842 Mar 1, 1984	"			Corp. Service	Western Carolina Regional Sewer Authority	1207	313		Right of way
26842 Mar 1, 1984	"			Corp. Service	Western Carolina Regional Sewer Authority	1207	315		Right of way
27310 Mar 6, 1984	"			Corp. Service	John S. Matthews	1207	598		See Lot 287 Appomattox, N. Parkhouse
27234 Mar 6, 1984	"			Corp. Service	Matthew J. Daville	1207	609		Sec 1-A Lot 81, Sheppard Court, Silverleaf
27161 Mar 7, 1984	"			Corp. Service	Brodley W. Kirk	1207	666		Lot 44 Silverleaf Sec. I-A
29103 Mar 21, 1984	"			Corp. Service	Silverleaf Sub'd Sec 4		484		Dedication & Transfer of Streets & Roads to Greenville County

DIRECT or GRANTOR Index to Deeds — Greenville County, S. C.

(Y-1)

Open at Proper Tab according to First Letter or Letters of Name and refer to Buff Sub-Index sheet for page reference.

()

FILE NUMBER DATE OF RECORD	GRANTORS FAMILY NAMES	GIVEN NAMES ABCDEFGH	GIVEN NAMES IJKLMNO	GIVEN NAMES PQRSTUVWXYZ	GRANTEES	BOOK	PAGE	No. of Acres	BRIEF DESCRIPTION, LOCATION, ETC. (Not Warranted)
29283 Mar 23, 1984	American			Corp Dewine	Rick E. Watkins etc	1208	758		Lot 5 West Silverleaf St. Sec 1-A
30277 Mar 30, 1984	"			Corp Dewine	Van R. Caldwell etc	1209	458		Lot 286 Appomattox Cr. Parkham
30276 Mar 30, 1984	"			Corp Dewine	James Dennis Ryan	1209	461		Lot 293 Appomattox Cr. Parkham
30612 Apr 2, 1984	"			Corp Dewine	Charles W. Johnson etc	1209	612		Lot 190 Appomattox Cr. Parkham
33178 Apr 4, 1984	"			Corp Dewine	James W. Garner Jr. 18	1211	71		Lot 198 Cr. Appomattox Cr. Parkham
33511 Apr 26, 1984	"			Corp Dewine	Silverleaf Sub Sec	1211	250		Restrictive Covenants for Silverleaf Sub. 1 B. for Restrictive Covenants See del. Bk 1195 p 213 for Amendment See del. Bk 1199 p 295
					"	1211	250		
					"	1211	250		
33727 Apr 27, 1984	"				Ronald W. Wade etc	1211	425		Lot 50 W. Silverleaf St. Sec 1-A
34077 May 1, 1984	"				Lee A. Densbaugh etc	1211	568		Barometer Cr. Silverleaf
34132 May 1, 1984	"				Eric C. Dutierre etc	1211	609		Lot 179 Gettysburg Cr. Parkham
35563 May 11, 1984	"				Eric C. Dutierre etc	Re Record			Lot 179 Gettysburg Cr. Parkham
36029 May 16, 1984	"				Charles E. Shipp etc	1212	709		Lot 178 Gettysburg Cr. Parkham
36065 May 16, 1984	"				Michael V. Tate	1212	727		Lot 3 Quail Run in "Quail Run"
36349 May 18, 1984	"				U. S. Shelter Corp.	1212	869		8 Units, upstate wing pop Regime
36488 May 21, 1984	"				Sterling B. Murch etc	1212	915		Lot 9, Silverleaf Sec 1-A

DIRECT or GRANTOR Index to Deeds - Greenville County, S. C.

()

Open at Proper Tab according to First Letter or Letters of Name and refer to Buff Sub-Index sheet for page reference.

KEYS PRINTING CO., GREENVILLE, S. C.

L

FILE NUMBER DATE OF RECORD	GRANTORS FAMILY NAMES	GIVEN NAMES ABCDEFGH	GIVEN NAMES IJKLMNO	GIVEN NAMES PQRSTUVWXYZ	GRANTEES	BOOK	PAGE	No. of Acres	BRIEF DESCRIPTION, LOCATION, ETC. (Not Warranted)
36784 May 22, 1984	American			Lawrie Corp.	Mar W. Luce et al	1213	151		Lot 70, Sylvania Sec. 1A
37542 May 29, 1984	"			Lawrie Corp.	Mrs. M. Jacobson et al	1213	623		Lot 305, Augusta Rd. Sec 4, Parkside
37719 May 30, 1984	"		Montgoe + Investment Co.		Cecil E. Brasinger Jr.	1213	906		Lot 117, Woodland Pkwy
37783 May 31, 1984	"			Lawrie Corp.	Fred L. Johnson et al	1213	913		Lot 290 Appomattox Dr. Parkside
38133 June 1, 1984	"			Lawrie Corp.	Michael E. Collins et al	1214	99		Map 2 Sec 4 Lot 266 Parkside Rd. "Parkside"
38143 June 1, 1984	"			" "	Michael R. Lopez et al	1214	109		Lot 284, Parkside, Map 2, Sec 4
38151 June 1, 1984	"			" "	Michael L. Hughes et al	1214	115		Map 2, Regime Unit 3.7 Summerwood Phase II
38200 June 1, 1984	"			" "	James A. Ray III et al	1214	195		Lot 180 Gattisburg Ct. Parkside Sec
38266 June 8, 1984	"			" "	Benjamin J. Freeman et al	1214	558		Lot 10 Sylvania Sec 1A
39609 June 15, 1984	"			Lawrie Corp.	Russell J. Mansun et al	1215	16		Map 4, Map 2 Lot 294 Appomattox Dr. Parkside
39614 June 15, 1984	"			" "	Franklin Y. Bridges et al	1215	21		Map 4 Lot 2 Quail Run Circle "Quail"
39901 June 18, 1984	"			Lawrie Corp. S.C.	Wiley C. Burns et al	1215	189		Lot 85, Shppard St, Sylvania, Sec 1A
40427 June 22, 1984	"			Lawrie Corp. S.C.	James Paul Rice et al	1215	424		Sylvania Sec 1A Lot 64 Dr. Shppard + W. Sylvania St.
154 July 2, 1984	"			Lawrie Corp. S.C.	Jeffrey R. Pyle et al	1216	143		Lot 14, Sylvania Sec 1A
275 July 3, 1984	"			Lawrie Corp. S.C.	Billy Lee Padgett et al	1216	128		Map 2, Regime Unit No 50.5 Phase II, Summerwood
284 July 3, 1984	"			Lawrie Corp.	Paul G. Shields et al	1216	237		Map 2, Regime Unit No 10, Oak Grove Village Corp.

DIRECT or GRANTOR Index to Deeds — Greenville County, S. C.

(Z-1)

Open at Proper Tab according to First Letter or Letters of Name and refer to Buff Sub-Index sheet for page reference.

KEYS PRINTING CO., GREENVILLE, S. C.

()

FILE NUMBER DATE OF RECORD	GRANTORS FAMILY NAMES	GIVEN NAMES ABCDEFGH	GIVEN NAMES IJKLMNO	GIVEN NAMES PQRSTUWXYZ	GRANTEES	BOOK	PAGE	No. of Acres	BRIEF DESCRIPTION, LOCATION, ETC. (Not Warranted)
433 July 3, 1984	American			Cap S.C. Dewie	Robert Glenn Schwartz ^{etc}	1216	266		Lot IA Lot 7, W Silverleaf St. Silverleaf
461 July 5, 1984	"			Dewie	U.S. Shelter Corp	1216	299		Parcel Unit 6-K Yorktown Hwy prop
1476 July 13, 1984	"			Cap S.C. Dewie	Charles F. Donoville ^{etc}	1217	75		Lot 289 Puckham Rapid Swth
2823 July 26, 1984	"			Corp. Dewie	Summer Woods Ph I+II	1217	921		3rd Amend to master deed for Summer Woods Home Prop Regime for orig see Book 1155 pg 364 for Correction see Book 1156 pg 454
"	"			"	"	1217	921		
"	"			"	"	1217	921		
2911 July 26, 1984	"			"	David B. Starnitt ^{etc}	1217	984		Lot 49 Silverleaf Sec IA
2901 July 26, 1984	"			"	Dona Carol Harkton	1217	985		Parcel Unit 3 Dewie Oaks Hwy prop
2801 July 27, 1984	"			"	Dene B. Thompson ^{etc}	1218	57		Parcel Unit 24 Dewie Oaks Hwy prop
2016 July 27, 1984	"			"	Robin Jean Bestwright	1218	58		Hwy prop/Parcel Unit 17 Dewie Oaks Hwy
2852 July 27, 1984	"			"	Robert M. Baird	1218	124		Parcel Unit 25 Dewie Oaks Hwy prop
2183 July 30, 1984	"			"	Marty L. Smith	1218	196		Parcel Unit 26 Dewie Oaks Hwy prop
2249 July 30, 1984	"			"	Frances H. Ridgeway	1218	210		Parcel Unit 27 Dewie Oaks Hwy prop
2297 July 31, 1984	"			"	Donald W. McPiker ^{etc}	1218	270		Parcel III Lot 141 Frederickburg St. Puckham
3299 July 31, 1984	"			"	Pamela B. Lanage	1218	271		Hwy prop/Parcel Unit 205 Phase II Summer Woods
3300 July 31, 1984	"			"	Mark Leroy Wheeler ^{etc}	1218	273		Prop Regime, Phase II Unit 610 Summer Woods Hwy

DIRECT or GRANTOR Index to Deeds — Greenville County, S. C.

Open at Proper Tab according to First Letter or Letters of Name and refer to Buff Sub-Index sheet for page reference.

(AA)

FILE NUMBER DATE OF RECORD	GRANTORS FAMILY NAMES	GIVEN NAMES ABCDEFGHIJ	GIVEN NAMES KLMNO	GIVEN NAMES PQRSTUWXYZ	GRANTEES	BOOK	PAGE	No. of Acres	BRIEF DESCRIPTION, LOCATION, ETC. (Not Warranted)
3330 July 31, 1984	American			Corp Service	Richard W. Richards	1218	282		See 1A Lot 60 W. Silverleaf St Silverleaf Prop Regime Phase I
3487 July 31, 1984	"			Corp Service	Ronald E. Rountree	1218	346		Unit 2006 Summerwood Hwy
3497 Aug 1, 1984	"			Service Corp	Robert M. Jacobs	1218	395		Lot 86, Silverleaf See 1A
3593 Aug 1, 1984	"			" "	Timothy M. Deacon	1218	439		See 4 Lot 291 Appomattox Dr. Powderhorn
3636 Aug 1, 1984	"	By Greenville County Tax Collector Nathan Morgan		Mortgage Investment Co.	Charles B. Simmons, Jr.	1218	492		Lot 222, Sec 2 Rockvale Dr.
3635 Aug 1, 1984	"	By Greenville County Tax Collector Nathan Morgan		Mortgage Investment Co.	Thalia L. Sudduth	1218	494		Lot 235, Sec 2 Rockvale
3718 Aug 1, 1984	"	By Greenville County Tax Collector Nathan Morgan		Mortgage Investment Co.	Thalia L. Sudduth	1218	496		Lot 139 Sec 2, Camden Dr.
3717 Aug 2, 1984	"			Corp Service	Timothy L. Johnston	1218	538		See 5 Lot 46 Chickamauga Tr. Powder
3716 Aug 2, 1984	"			Corp Service	Mark Jeffrey Deva	1218	540		Lot 184, Powderhorn Sec 4
3928 Aug 2, 1984	"			Corp Service	Jenny B. Myers	1218	541		Regime Unit 509 Summerwood Hwy prop Greenville County
3939 Aug 3, 1984	"			Service Corp g & c	Silverleaf Sec. 3	1	497		Dedication of Streets + Roads S'ville
4991 Aug 3, 1984	"			Service Corp g & c	Lee Douglas Mathis	1218	650		etal Lot 295 Powderhorn Sec 1V
5232 Aug 15, 1984	"			Plenty Code Alene g & c	Jeanne M. Downing	1219	400		5 parcels
6210 Aug 17, 1984	"			Service Corp	Richard D. Coonan	1219	559		Lot 73 Silverleaf Sec I-A
6209 Aug 27, 1984	"			Service Corp	David B. Jind	1220	285		Regime Unit 101 Summerwood, Hwy prop
6209 Aug 27, 1984	"			Service Corp	William Debra McIntosh	1220	286		Regime Unit 511 Summerwood Hwy prop

DIRECT or GRANTOR Index to Deeds — Greenville County, S. C.

(AA-1)

Open at Proper Tab according to First Letter or Letters of Name and refer to Buff Sub-Index sheet for page reference.

()

FILE NUMBER DATE OF RECORD	GRANTORS FAMILY NAMES	GIVEN NAMES ABCDEFGHIJ	GIVEN NAMES JKLMNO	GIVEN NAMES PQRSTUVWXYZ	GRANTEES	BOOK	PAGE	No. of Acres	BRIEF DESCRIPTION, LOCATION, ETC. (Not Warranted)
6419 Aug 28, 1984	American			Cop Dewine	Metropolitan Subdistrict Sewer	1220	421		Valley etc, Salisbury Sec III New Sewer line, Pipe, Manholes
6658 Aug 30, 1984	"			Cop Dewine	Joe E. Wilkerson	1220	604		Lot 83 Salisbury Sec 1A
6741 Aug 30, 1984	"			Cop Dewine	Clay James Bolt	1220	646		Lot 296 Pardsboro Sec 4
7132 Sept 4, 1984	"			Cop Dewine	Michael R. Dean	1220	912		Unit 1000 Regime Unit 612, Phoebe Summerwood
7152 Sept 4, 1984	"			"	Thomas J. Williams	1220	924		Sec. I Lot 24pt 2 Rabon Ct. Pardsboro
7216 Sept 6, 1984	"			"	Paul H. Bentley	1221	130		Prop. Regime Unit 600 Summerwood, Day
8488 Sept 11, 1984	"			"	Kelley C. Thomas	1221	892		Prop. Regime Phoebe Unit 503 Summerwood Day Sec 2 S'ville Less Strip
8744 Sept 19, 1984	"	By master W Daniel Garboush Jr.		Federal S. L. Association	First Union Mortgage Corp.	1222	153		Lot 46 Helmar Dr. Brentwood
9227 Sept 24, 1984	"			Cop Dewine	David J. Tison	1222	523		Sec. I Lot 277 Appomattox Dr. Pardsboro
9784 Sept 28, 1984	"			Cop Dewine	Janet E. Ralls	1222	904		Regime Unit 103 Summerwood Day prop
9809 Sept 28, 1984	"			"	Donna R. Czernicki	1222	926		Lot 292 Appomattox Dr. Pardsboro
10213 Oct 2, 1984	"			"	Phoebe Center Day	1223	164		Physician Center Day prop Regime Declaration (Master Use) Establishing
10440 Oct 2, 1984	"			Cop Dewine	Robin P. Windsor	1223	111		Regime Phoebe I Unit 2004 Summerwood Day prop
10722 Oct 8, 1984	"			Cop Dewine	Deane M. Crimble	1223	645		Regime Unit I Physician Center, Day prop
12873 Nov 26, 1984	"			Cop Dewine	Betty P. Lewis	1227	147		Lot 6 Quail Run Ct. Quail Run
15180 Nov 27, 1984	"			et al Dewine Supply Co.	John J. Capitan	1227	213		Deed Agreement

DIRECT or GRANTOR Index to Deeds — Greenville County, S. C.

Open at Proper Tab according to First Letter or Letters of Name and refer to Buff Sub-Index sheet for page reference.

(B3)

FILE NUMBER DATE OF RECORD	GRANTORS FAMILY NAMES	GIVEN NAMES ABCDEFGHIJ	GIVEN NAMES JKLMNO	GIVEN NAMES PQRSTUVWXYZ	GRANTEES	BOOK	PAGE	No. of Acres	BRIEF DESCRIPTION, LOCATION, ETC. (Not Warranted)
17634 Dec 11 1984	American			Corp Lawrie	Kim M. O. Jbara	1228	314		Strip prop Regime Pt I Unit 19-11 Summer woods
18077 Dec 18 1984	"			"	Jay K. Ayers	1229	97		Easement + Agreement
18648 Dec 20 1984	"			"	Wm Bank + Associate	1229	394		Regime Unit 11-K Yorktown Strip prop
18648 Dec 20 1984	"			"	Wm Bank + Associate	1229	395		Regime Unit 1-G Yorktown Strip prop
18648 Dec 20 1984	"			"	Wm Bank + Associate	1229	397		Regime Unit 10-L Yorktown Strip prop
18648 Dec 20 1984	"			"	Wm Bank + Associate	1229	398		Regime Unit 16-J Yorktown Strip prop
18726 Dec 20 1984	"			"	Richard B. Beach	1229	401		Lot 133 Sikesley Sec 3
18731 Dec 21 1984	"			"	Wm. Bank + Assoc.	1229	446		Regime Unit 2-D Yorktown Strip prop.
18738 Dec 21 1984	"			"	Wm Bank + Assoc.	1229	447		Regime Unit 5-G Yorktown Strip prop
18739 Dec 21 1984	"			"	Wm. Bank + Assoc.	1229	448		Regime Unit 1-F Yorktown Strip prop.
19149 Dec 21 1984	"			"	Wm. Bank + Assoc.	1229	449		Unit 16-B Yorktown Strip prop Bay
19319 Dec 27 1984	"			"	City Associate Inc. + Telegraph Co.	1229	702		St Park Ave
20097 Dec 28 1984	"	new American Fed Bank FSB		"	Anthony Bell Telephone Corp	1229	944		Right of way - 119 sq. ft.
24958 Jan 7 1985	"	Feb. 2th. Assoc.		Corp gsc Lawrie	Robert Paul Howard etc	1230	542		Lot 39 Palmetto, former Sealed Pt
24283 Jan 15 1985	"			"	Louis P. Beck Substituted	1231	14		Lot 15, W. Sikesley St., Sikesley
26014 Feb 14 1985	"	Aluminum Foundry Corp		"	Metropolitan Sewer	1233	141		Right of way, 260-1-15.4

DIRECT or GRANTOR Index to Deeds — Greenville County, S. C.

(BB-1)


Open at Proper Tab according to First Letter or Letters of Name and refer to Buff Sub-Index sheet for page reference.

()

FILE NUMBER DATE OF RECORD	GRANTORS FAMILY NAMES	GIVEN NAMES ABCDEFGHIJ	GIVEN NAMES JKLMNO	GIVEN NAMES PQRSTUVWXYZ	GRANTEES	BOOK	PAGE	No. of Acres	BRIEF DESCRIPTION, LOCATION, ETC. (Not Warranted)
24861 Feb 22, 1985	American			Corp. Service	Silverleaf Subd.	1233	528	2.23	Restrictive Covenants on Silverleaf Subd. for Covenants recorded at 1195 of 213, Amended 1199 of 295
"	"			"	"	1233	528		
24863 Feb 22, 1985	"			Corp Service	Howard C. Chapman	1233	531		Lot 8 Quail Run Cr. Quail
25164 May 1, 1985	"			Service	William J. Johnson	1233	512		Lot 20 Quail Run Cr. Quail
25175 May 1, 1985	"			Corp Service	Charles Richard	1233	965		Lot 72 Sheppard Ct. Silverleaf Sec
25292 May 4, 1985	"			Corp Service	Ronald A. MacIntyre	1234	184		Lot 125 Silverleaf Sec. 3
25869 Apr 1, 1985	"			Corp Service	Bruce B. Novermale	1236	98		"Silverleaf Sec 1A Lot 8 W. Silverleaf St. Powderhorn Sec. 4
29145 Apr 1, 1985	"			Corp Service	Frank A. Osbrinski	1236	395		Lot 193 Appomattox Dr
29629 Apr 2, 1985	"			Corp Service	Ronnie D. Kenneth	1236	167		Lot 21, Silverleaf Sec, 1A
30136 Apr 8, 1985	"			Corp Service	Cecil D. Reuben	1237	457		Lot 10 W. Silverleaf St. Sec II, 41 Lot 20 W. Silverleaf St. Sec III Lot 160 W. Silverleaf St. Sec I
31161 Apr 17, 1985	"			Corp Service	Nancy A. Caser	1237	412		Lot 128 Powderhorn Rd. Sec 4
31267 Apr 22, 1985	"			"	Charles L. Sutton	1237	699		Lot 248 Powderhorn Sec 4
34845 May 16, 1985	"			Corp S.P.C.	Codin Corp.	1239	650		Construction Agreement + Lease
35268 May 22, 1985	"			Corp Service	Dary J. Moorhead	1239	963		Lot 134 Silverleaf Sec. 3
35370 May 31, 1985	"			Corp Service	William J. Johnson	1240	628		Sec. 1A Lot 55 W. Silverleaf St. Silverleaf

DIRECT or GRANTOR Index to Deeds — Greenville County, S. C.

REG. U. S. PAT OFFICE *Chas McCott* County Indexes Since 1888
An Identifying Trade Mark

 Open at Proper Tab according to First Letter or Letters of Name and refer to Buff Sub-Index sheet for page reference.

COTT FAMILY NAME INDEX No. 75 © 1949
MADE BY THE COTT INDEX COMPANY, COLUMBUS, OHIO
SOLD BY WALKER, EVANS & COGSWELL CO., CHARLESTON, S.C.

(CC)

FILE NUMBER DATE OF RECORD	GRANTORS FAMILY NAMES	GIVEN NAMES ABCDEFGHIJ	GIVEN NAMES JKLMNO	GIVEN NAMES PQRSTUVWXYZ	GRANTEES	BOOK	PAGE	No. of Acres	BRIEF DESCRIPTION, LOCATION, ETC. (Not Warranted)
36700 June 3, 1985	American			Corp of S.C. Service	David J. Bawin	1240	854		Sec 14 Lot 267 Danbury Dr. Powderhorn
36765 June 3, 1985	"			"	Christopher M. Jennings	1240	912		Regime Pt 4 Unit 204 Sunset Woods Subdiv prop
37275 June 7, 1985	"			"	Alexis M. Alexander	1241	281		Lot 139, Silverleaf Sec. 3
39935 June 28, 1985	"			"	Dorothy H. Stultz	1242	983		Lot 57, Silverleaf Sec. IA
526 July 2, 1985	"			Corp of S.C. Service	David Oyama	1243	393		Silverleaf Lot 82, Skipped Ct., Sec. 1A
772 July 5, 1985	"			of SC Service Corp	William E. Holden	1243	538		Thorp Prop. Regime Unit No 22 Twelve Oaks
1487 July 12, 1985	"			of SC Service Corp	Edward P. Holliday	1244	55		Silverleaf Lot 12 W. Silverleaf St., Sect IA
1927 July 17, 1985	"			Service Corp	Kemi W. Bailey	1244	378		Quail Run Lot 78, Quail Run Trail
1965 July 17, 1985	"			Service Corp	Powderhorn Homeowners Assoc. Inc.	1244	398		Parcels, Powderhorn, Smithville
2084 July 18, 1985	The			Mission, Inc. Lepracy	Survey Properties	1244	344	1.08	Acc., W. Stone Ave.
2257 July 30, 1985	"			Service Corp	John P. Lane	1245	122		Lot 63 W. Silverleaf St., Sec. 1A
3299 July 30, 1985	"			"	Ray A. Buehler	1245	133		Sec. 3 Lot 140 Charlotte Ct., Silverleaf
3501 July 31, 1985	"			Service Corp	Iris Paul Johnson	1245	284		Regime Unit 6-7 Sunset Subdiv. prop.
3796 Aug 1, 1985	"			Service Corp	James V. Jennings	1245	521		Lot 538, 21-1-20
3900 Aug 2, 1985	"			of SC Service Corp	Western Carolina Regional	1245	610		Right of way
3900 Aug 2, 1985	"			"	Western Carolina Regional	1245	612		Right of way

DIRECT or GRANTOR Index to Deeds — Greenville County, S. C.

(CC-1) REG. U. S. PAT OFFICE *Chas McCatt* County Indexes Since 1888 An Identifying Trade Mark

Open at Proper Tab according to First Letter or Letters of Name and refer to Buff Sub-Index sheet for page reference.

COTT FAMILY NAME INDEX No. 75 © 1949
MADE BY THE COTT INDEX COMPANY, COLUMBUS, OHIO
SOLD BY WALKER, EVANS & COGSWELL CO., CHARLESTON, S.C.

FILE NUMBER DATE OF RECORD	GRANTORS FAMILY NAMES	GIVEN NAMES ABCDEFGHIJ	GIVEN NAMES JKLMNOPQ	GIVEN NAMES RSTUVWXYZ	GRANTEES	BOOK	PAGE	No. of Acres	BRIEF DESCRIPTION, LOCATION, ETC. (Not Warranted)
2900 Aug 2, 1985	American			G.S.C.	Serv W Anthony Western Carolina Regional	1245	614		Right of way
4226 Aug 5, 1985	"			" "	Jose L. Hartley Jr.	1245	862		Lot 136 Indrulsburg H. Parkland
5079 Aug 13, 1985	"			" "	David F. Engelkemeyer	1246	306		Silverleaf Sec 1-A Lot 22 W. Silverleaf St (A)
6659 Aug 26, 1985	"			" "	John L. Drediger	1247	220		Lot 23 Silverleaf Sec. 1 A
6963 Aug 28, 1985	"			" "	Richard S. Webb	1247	447		Lot 123 Silverleaf Sec. 3
7288 Aug 30, 1985	"			" "	Denz Bryan Kelly	1247	655		Lot 124 Shipping St, Silverleaf
7824 Sept 4, 1985	"		Co.	mtg + Investment	James E. Hudson	1248	24		38 lots, lots 2, 3 + 7, 6 ac.
8250 Sept 9, 1985	"			Servic	Tommy J. Horton	1248	331		Lot 141, Chesterton Ct, Silverleaf
9019 Sept 12, 1985	"			Servic	Builder + Developer	1248	764		27 lots Quail Run also Int
9027 Sept 13, 1985	"			Servic	William A. Murray	1248	778		Sec. 1-A Lot 61, W. Silverleaf St, Silverleaf
9236 Sept 16, 1985	"			Servic	Jose L. Hartley Jr.	1248	874		Lot 10 Buckenham Way Windsor
9819 Sept 20, 1985	"			" "	Richard R. Johns	1249	243		Lot 11 W. Silverleaf St. Sec. 1-A
11146 Oct 1, 1985	"			" "	Julius E. Johnson	1250	16		Lot 42 Sheppard Lane, Silverleaf
11421 Oct 2, 1985	"			" "	Ray C. Hunter	1250	11		Lot 151 Silverleaf Sec.
11471 Oct 2, 1985	"			" "	James P. Franklin Jr.	1250	214		Lot 24 Silverleaf Sec. 1 A
11488 Oct 2, 1985	"			" "	Barth P. Boyce	1250	218		Prop by me Parcel II Lot 74 Summer Wood Hwy

DIRECT or GRANTOR Index to Deeds — Greenville County, S. C.

Open at Proper Tab according to First Letter or Letters of Name and refer to Buff Sub-Index sheet for page reference.

(40)

FILE NUMBER DATE OF RECORD	GRANTORS FAMILY NAMES	GIVEN NAMES ABCDEFGHIJ	GIVEN NAMES JKLMNOPQ	GIVEN NAMES RSTUVWXYZ	GRANTEES	BOOK	PAGE	No. of Acres	BRIEF DESCRIPTION, LOCATION, ETC. (Not Warranted)
11480 Oct 2, 1985	American			Cap Service	Donald W. Davis	1250	221		prop. Regime Phase II Unit 10 Summer Woods Hwy
11911 Oct 4, 1985	"			Cap. Service	The Vista Co. Inc.	1250	219		Lot 122 Silverleaf Sec. III
12466 Oct 6, 1985	"			"	Builders + Develop etc	Re Record 1250	623		For orig See deed Bk. 1248 pg 764 3 1/2 hys Quail Run also Lot 114
12776 Oct 14, 1985	"	Equipment Co. Inc.			Jack C. Stafford	1250	828		Area + Anderson Rd 14.173 + 9.446 ac. Ch. Washington
13293 Oct 16, 1985	"			Cap Service	Rustin H. Hanson	1251	57		prop 2 Sec 4 Silverleaf lot 278 Harrisburg Dr Parkerham
14497 Oct 25, 1985	"			Cap Service	Carroll B. Wickman	1252	66		Orig Prop Regime Unit 1905 Summer Woods Phase I
14494 Oct 25, 1985	"			"	Felip Percin etc	1252	69		Lot 128, Chestnut st, Silverleaf Sec.
14699 Oct 28, 1985	"			Cap Service	Colen C. Tignor	1252	167		Lot 21, Silverleaf Sec. 1-A
14659 Oct 28, 1985	"			"	The Smith Companies	1252	156		Lot 125, Chipping st, Silverleaf
16223 Nov 8, 1985	"			"	The Vista Co. Inc.	1253	38		Lot 50 Silverleaf Sec. 1A
16646 Nov 13, 1985	"			"	Dorcas M. Crumhall m.v.	1253	251		Regime, prop. deeded Bk. 1223 pg 645 Unit 1 (Physician) Center Hwy prop
16895 Nov 15, 1985	"			"	Ronald B. Grabarczyk	1253	409		Lot 34, Silverleaf Sec. 1A
17131 Nov 18, 1985	"			"	Robert Eugene Romie	1253	551		Regime Pt II Unit 713, Summer Wood Hwy prop
17016 Nov 18, 1985	"			"	Builders + Developers Inc.	1253	519		Lot 19 Quail Run
17548 Nov 21, 1985	"			"	Laurie L. Taylor	1253	802		Regime Sec II Unit 709 Summer Wood Hwy prop
17827 Nov 25, 1985	"			"	Silverleaf Sec. V	Dedication Bk 1	544		Road + Greenville County Dedication + Transfer of Street &

DIRECT or GRANTOR Index to Deeds — Greenville County, S. C.

(DD-1)


Open at Proper Tab according to First Letter or Letters of Name and refer to Buff Sub-Index sheet for page reference.

()

FILE NUMBER DATE OF RECORD	GRANTORS FAMILY NAMES	GIVEN NAMES ABCDEFGHIJ	GIVEN NAMES KLMNO	GIVEN NAMES PQRSTUWXYZ	GRANTEES	BOOK	PAGE	No. of Acres	BRIEF DESCRIPTION, LOCATION, ETC. (Not Warranted)
17781 Nov 25, 1985	American			corp. Service	John P. Jones et al	1253	914		Sec. 1A Lot 45 W. Silverleaf St, Silverleaf
18062 Nov 26, 1985	"			"	Genie Tate wife of the city of Greenville	1254	121		Run Lot 9, Quail Run Circle, Quail Silverleaf Sec. 5
18610 Dec 2, 1985	"			"	Commissioner of Public Subd	1254	494		All water main lines/kilns etc
18714 Dec 3, 1985	"		Kr-Ro	Corp. Service	The Metropolitan Sewer	1254	552		Also sewer line pipe etc prop Regime Phase I
18884 Dec 4, 1985	"			corp. Service	J. Steve Gamble	1254	642		Unit 202 Sewer Wood Horiz
19227 Dec 6, 1985	"			corp. Service	Bob Maxwell Belden	1254	800		Lot 126, Silverleaf Sec. III Easements applicable to two lots
19248 Dec 9, 1985	"			corp. Service	Physician Center Horiz Dr.	1254	826		Building Restrictions or protection
19911 Dec 13, 1985	"			corp. Service	Charles W. Medlen et al	1255	282		Lot 18, Silverleaf Sec. 1A
20661 Dec 19, 1985	"			"	Joe B. Pruitt	1255	828		Lot 270 Sec. 4 Parkshaw
20750 Dec 20, 1985	"			"	David Lane Hubbard et al	1255	808		Sec. 4 Simpsonville Lot 268 Parkshaw Dr. Parkshaw
20833 Dec 20, 1985	"			"	Bob Maxwell Belden	1255	928		Lot 142, Silverleaf Sec. 2
20958 Dec 23, 1985	"			"	Douglas J. Egert	1255	944		Lot 40, Silverleaf Sec. 1A
22292 Jan 6, 1986	"			"	Silverleaf Subd Sec. 5 etc	1256	935		Sec. 5 Restriction Covenant for Silverleaf subd
22366 Jan 14, 1986	"			"	Richard L. Lemardi	1257	609		Lot 25 Silverleaf Sec. 1A
22605 Jan 16, 1986	"			"	Pearl M. Jett	1257	717		Regime Unit 102 Sewer Wood Horiz prop
23744 Jan 17, 1986	"	of S.C. (S/A American Service Corp.) Service Corp.		"	Silverleaf (Sec. 4)	1257	818		Silverleaf Restrictive Covenants 2 or Sec 4

DIRECT or GRANTOR Index to Deeds — Greenville County, S. C.

REG. U. S. PAT. OFFICE *Chas McCobb* County Indexes Since 1888
An Identifying Trade Mark

 Open at Proper Tab according to First Letter or Letters of Name and refer to Buff Sub-Index sheet for page reference.

COTT FAMILY NAME INDEX No. 75 © 1949
MADE BY THE COTT INDEX COMPANY, COLUMBUS, OHIO
SOLD BY WALKER, EVANS & COGSWELL CO., CHARLESTON, S.C.

(E C)

FILE NUMBER DATE OF RECORD	GRANTORS FAMILY NAMES	GIVEN NAMES ABCDEFGH	GIVEN NAMES IJKLMNO	GIVEN NAMES PQRSTUVWXYZ	GRANTEES	BOOK	PAGE	No. of Acres	BRIEF DESCRIPTION, LOCATION, ETC. (Not Warranted)
23745 Jan 17, 1986	American			Corp. S.C. Lewie	Robert A. Easley	1257	898		Lot 126; Silverleaf Sec. 3
24073 Jan 21, 1986	"			Corp. S.C. Lewie	The Vista Co. Inc.	1258	65		Lot 233 Silverleaf Sec 5
24961 Jan 29, 1986	"			Corp Lewie	Bob Maxwell Bldg	1258	601		Sec 3 Lot 120 Chestnut st, Silverleaf
26129 Feb 7, 1986	"			Corp Lewie	Martin Aronoff et al	1259	461		Silverleaf Sec. 1A Lot 2 3 W. Silverleaf St.
26867 Feb 14, 1986	"			"	The Vista Co. Inc	1259	891		Lot 127 Silverleaf Sec. 3
27168 Feb 18, 1986	"			Corp Lewie	Christopher M. Hennings	1260	54		Regio PH I, Arroyo de las Uñas, 1217 pg 941
27169 Feb 18, 1986	"			"	Wally P. Boyce	1260	55		Unit 204 Sunway Wood Hair prep
27170 Feb 18, 1986	"			"	Donald W. Davis	1260	56		Regio Arroyo de las Uñas 1217 pg 941, PH II
27206 Feb 19, 1986	"			Corp. S.C. Lewie	Physician Center Hair	1260	108		Unit 101 Sunway Wood Hair prep
27307 Feb 19, 1986	"			"	William H. Ellis	1260	116		And Arroyo de las Uñas 1223 pg 944
27368 Mar 3, 1986	"			"	Bob Maxwell Builder	1260	848		Just Amendment to Subdivision plat
28744 Mar 4, 1986	"			"	Robert A. Easley	1261	57		prep Regio Unit 3-A Physician Center Hair
28862 Mar 4, 1986	"			"	Thomas Michael Gibson	1261	122		Lot Silverleaf Sec. 3
29103 Mar 6, 1986	"			"	The Smith Company	1261	339		Lot 129 W. Chestnut st + Shaded
29728 Mar 12, 1986	"			"	Barbara J. Tolson	1261	679		Lot 13 Silverleaf Sec. 1A
30280 Mar 17, 1986	"			"	Robert V. Boucher	1262	19		Shaded Sec. 3 Lot 133 Fredericksburg Dr. Parkers

DIRECT or GRANTOR Index to Deeds — Greenville County, S. C.

(EE-1)

REG. U. S. PAT. OFFICE

Chas. McCulloch

County Indexes Since 1888
An Identifying Trade Mark



Open at Proper Tab according to First Letter or Letters of Name and refer to Buff Sub-Index sheet for page reference.

COTT FAMILY NAME INDEX No. 75 © 1949
MADE BY THE COTT INDEX COMPANY, COLUMBUS, OHIO
SOLD BY WALKER, EVANS & COGSWELL CO., CHARLESTON, S.C.

FILE NUMBER DATE OF RECORD	GRANTORS FAMILY NAMES	GIVEN NAMES ABCDEFGHIJ	GIVEN NAMES JKLMNO	GIVEN NAMES PQRSTUVWXYZ	GRANTEES	BOOK	PAGE	No. of Acres	BRIEF DESCRIPTION, LOCATION, ETC. (Not Warranted)
30282 Mar 17, 1986	American			Greenville S.C. Service	The Vista Co. Inc.	1262	20		Lot 132 Silvering Sec. 2
30312 Mar 17, 1986	"	By Greenville County Tax Collector J. Nathan Morgan		Mtg & Investment Co.	Calvin Baker	1262	75		Lot 220 Rockvale Sec 2
30311 Mar 17, 1986	"	By Greenville County Tax Collector J. Nathan Morgan		Mtg & Investment Co.	Calvin Baker	1262	77		Lot 221 Rockvale Sec 2
31899 Mar 21, 1986	"			corp. Service	Bob Maxwell Inc. Baker	1263	102		Sec. 1 B Lot 102, University St. Silvering "Brushy Creek Ridge"
32129 Apr 1, 1986	"			"	Ed. Wayne Keaton	1263	184		Lot 19 Brushy Creek Ridge
32181 Apr 1, 1986	"			"	The Vista Co. Inc.	1263	195		Lot 199 Silvering Sec. 2
32182 Apr 1, 1986	"			"	The Vista Co. Inc.	1263	196		Lot 71, Silvering Sec. 1A
32462 Apr 3, 1986	"			"	of Greenville Inc. The Smith Companies	1263	284		Lot 105 Silvering Sec. 1 B Two Services
34384 Apr 18, 1986	"			"	Developers Greenville Inc.	1264	453		Amended & Related Contract
34177 Apr 18, 1986	"			"	The Smith Companies of Greenville Inc.	1264	414		Lot 234, Silvering Sec. 5
34177 Apr 18, 1986	"			"	The Smith Companies of Greenville Inc.	1264	401		Lot 235, Silvering Sec. 5
34177 Apr 18, 1986	"			"	The Smith Companies of Greenville Inc.	1264	403		Lot 243, Silvering Sec. 5
34177 Apr 18, 1986	"			"	The Smith Companies of Greenville Inc.	1264	402		Lot 236 Silvering Sec. 5
34177 Apr 18, 1986	"			"	The Smith Companies of Greenville Inc.	1264	404		Lot 192 Silvering Sec. 5
34177 Apr 18, 1986	"			"	The Smith Companies of Greenville Inc.	1264	405		Lot 195 Silvering Sec. 5
34177 Apr 18, 1986	"			"	The Smith Companies of Greenville Inc.	1264	406		Lot 196 Silvering Sec. 5

DIRECT or GRANTOR Index to Deeds — Greenville County, S. C.

Open at Proper Tab according to First Letter or Letters of Name and refer to Buff Sub-Index sheet for page reference.

(77)

FILE NUMBER DATE OF RECORD	GRANTORS FAMILY NAMES	GIVEN NAMES ABCDEFGHIJ	GIVEN NAMES JKLMNOPQ	GIVEN NAMES RSTUVWXYZ	GRANTEES	BOOK	PAGE	No. of Acres	BRIEF DESCRIPTION, LOCATION, ETC. (Not Warranted)
34177 Apr 18, 1986	American			Corp. Dunkin	The Smith Company of Greenville, S.C.	1264	407		Lot 201 Tisbury Tr. 5
34177 Apr 18, 1986	"			"	The Smith Company of Greenville, S.C.	1264	408		Lot 205 Tisbury Tr. 5
34177 Apr 18, 1986	"			"	The Smith Company of Greenville, S.C.	1264	409		Lot 218 Tisbury Tr. 5
"	"			"	The Smith Company of Greenville, S.C.	1264	410		Lot 212 Tisbury Tr. 5
"	"			"	The Smith Company of Greenville, S.C.	1264	411		Lot 214 Tisbury Tr. 5
"	"			"	The Smith Company of Greenville, S.C.	1264	412		Lot 231 Tisbury Tr. 5
34177 Apr 18, 1986	"			"	The Smith Company of Greenville, S.C.	1264	413		Lot 209 Tisbury Tr. 5
34178 Apr 18, 1986	"			"	Bob Maxwell Builders Inc.	1264	415		Lot 244 Tisbury Tr. 5
"	"			"	Bob Maxwell Bldg Inc.	1264	416		Lot 239 Tisbury Tr. 5
"	"			"	Bob Maxwell Bldg Inc.	1264	417		Lot 240 Tisbury Tr. 5
"	"			"	Bob Maxwell Bldg Inc.	1264	418		Lot 241 Tisbury Tr. 5
"	"			"	Bob Maxwell Bldg Inc.	1264	419		Lot 128 Tisbury Tr. 3
"	"			"	Bob Maxwell Bldg Inc.	1264	420		Lot 191 Tisbury Tr. 5
"	"			"	Bob Maxwell Bldg Inc.	1264	421		Lot 230 Tisbury Tr. 5
"	"			"	Bob Maxwell Bldg Inc.	1264	422		Lot 238 Tisbury Tr. 5
"	"			"	Bob Maxwell Bldg Inc.	1264	423		Lot 237 Tisbury Tr. 5

DIRECT or GRANTOR Index to Deeds — Greenville County, S. C.

(FF-1)

Open at Proper Tab according to First Letter or Letters of Name and refer to Buff Sub-Index sheet for page reference.

()

FILE NUMBER DATE OF RECORD	GRANTORS FAMILY NAMES	GIVEN NAMES ABCDEFGHIJ	GIVEN NAMES KLMNO	GIVEN NAMES PQRSTUVWXYZ	GRANTEES	BOOK	PAGE	No. of Acres	BRIEF DESCRIPTION, LOCATION, ETC. (Not Warranted)
34178 Apr 18, 1986	American			Cap Lawson	Bob Maxwell, Jr. Bldg	1264	424		Lot 203 Silverleaf Sec 5
"	"			"	Bob Maxwell, Jr. Bldg	1264	425		Lot 194 Silverleaf Sec 5
"	"			"	Bob Maxwell, Jr. Bldg	1264	426		Lot 224 Silverleaf Sec 5
"	"			"	Bob Maxwell, Jr. Bldg	1264	427		Lot 202 Silverleaf Sec 5
"	"			"	Bob Maxwell, Jr. Bldg	1264	428		Lot 213 Silverleaf Sec 5
34841 Apr 24, 1986	"			"	The Vista Co. Inc.	1264	820		Lot 200 Silverleaf Sec 5
34937 Apr 24, 1986	"			"	Michael W. Hoffman etal	1264	860		Quail Run Lot 10 Quail Run Circle
34841 Apr 24, 1986	"			"	The Vista Co. Inc.	1264	870		Lot 242 Silverleaf Sec 5
34841 Apr 24, 1986	"			"	The Vista Co. Inc.	1264	871		Lot 197 Silverleaf Sec 5
34841 Apr 24, 1986	"			"	The Vista Co. Inc.	1264	872		Lot 245 Silverleaf Sec 5
34841 Apr 24, 1986	"			"	The Vista Co. Inc.	1264	873		Lot 206 Silverleaf Sec 5
34841 Apr 24, 1986	"			"	The Vista Co. Inc.	1264	874		Lot 210 Silverleaf Sec 5
34841 Apr 24, 1986	"			"	The Vista Co. Inc.	1264	875		Lot 208 Silverleaf Sec 5
34841 Apr 24, 1986	"			"	The Vista Co. Inc.	1264	876		Lot 190 Silverleaf Sec 5
34841 Apr 24, 1986	"			"	The Vista Co. Inc.	1264	877		Lot 207 Silverleaf Sec 5
34841 Apr 24, 1986	"			"	The Vista Co. Inc.	1264	878		Lot 219 Silverleaf Sec 5

DIRECT or GRANTOR Index to Deeds — Greenville County, S. C.

☞ Open at Proper Tab according to First Letter or Letters of Name and refer to Buff Sub-Index sheet for page reference.

(55) 3

FILE NUMBER DATE OF RECORD	GRANTORS FAMILY NAMES	GIVEN NAMES ABCDEFGHIH	GIVEN NAMES IJKLMNO	GIVEN NAMES PQRSTUVWXYZ	GRANTEES	BOOK	PAGE	No. of Acres	BRIEF DESCRIPTION, LOCATION, ETC. (Not Warranted)
34840 Apr 24, 1986	American			Corp & S.C.	Inc. The Smith Co of Sville	1264	879		Lot 111 Silverleaf, Sec 1 B
34839 Apr 24, 1986	"			"	Inc. Bob Maxwell Builders	1264	880		Lot 21 Silverleaf Sec 1 A
35184 Apr 28, 1986	"			Corp. Service	The Paul N. Ricker	1265	08		Map 2 Sec. 4 Jump Smiley Lot 269 Harrisburg Dr. Prudhoe
35900 May 1, 1986	"			"	John Michael G. Jett	1265	365		Lot 56 Silverleaf Sec. 1 A
36231 May 2, 1986	"			"	John Robert E. Copeland	1265	523		Lot 17 Silverleaf Sec. 1 A.
37553 May 13, 1986	"			"	et al Yvette B. Haspeller	1266	296		Map prop Regime Unit 608 Phoebe II Summerwood
37705 May 14, 1986	"			"	et al Peter F. Weening	1266	379		Lot 21 Silverleaf Sec. 1 A
38244 May 19, 1986	"			"	et al Charles W. Alexander	1266	619		Map prop Regime Unit # 2016 Phoebe II Summerwood
38244 May 19, 1986	"			"	et al Charles W. Alexander	1266	620		Map Regime Unit 1915 Phoebe II Summerwood
38244 May 19, 1986	"			"	et al Charles W. Alexander	1266	621		Map Regime Unit 604 Phoebe II Summerwood
39031 May 27, 1986	"			"	et al Harry M. Parratt	1267	09		Lot 39 Silverleaf Subd Sec 1 A
39675 May 29, 1986	"			"	et al Paul E. Jamison	1267	273		Silverleaf St Lot 58 Silverleaf St, Sec. 1A W.
41622 June 12, 1986	"			"	et al Frank J. Lachut	1268	474		Map 2, Payroll Lane Lot 279 Harrisburg Rd. Sec 4
41758 June 13, 1986	"			"	et al Professional Center	1268	559		Second Amendment to Declaration of Regime Center on mile FA Physician Center Map prop Regime for sig. Sec 4 BK 1223
"	"			"	"	1268	559		88 227
"	"			"	"	1268	559		

DIRECT or GRANTOR Index to Deeds — Greenville County, S. C.

(66-1)

Open at Proper Tab according to First Letter or Letters of Name and refer to Buff Sub-Index sheet for page reference.

()

FILE NUMBER DATE OF RECORD	GRANTORS FAMILY NAMES	GIVEN NAMES ABCDEFGHIJ	GIVEN NAMES JKLMNOPQ	GIVEN NAMES RSTUVWXYZ	GRANTEES	BOOK	PAGE	No. of Acres	BRIEF DESCRIPTION, LOCATION, ETC. (Not Warranted)
41888 June 13, 1986	American			corp of S.C. Dewine	316 Maple Ave	1268	614		hair prep Regime Unit 2-A Physician Center
142020 June 16, 1986	"			"	James M. White	1268	762		Silverleaf Sec. 1A lot 52, w. Silverleaf St.
142191 June 17, 1986	"			"	Margaret E. Kirby	1268	835		Regime Unit 2-J Lytlewood hair prep
142482 June 18, 1986	"			"	James R. Owens	1268	970		Regime, New Hospital Center Unit 2-B Physician Center hair prep
142310 June 24, 1986	"			"	John J. Barker	1269	387		Sec. 1A lot 59, w. Silverleaf St. Silverleaf
2460 July 17, 1986	"			"	The Victor Co. Inc.	1271	317		lot 204 Silverleaf Sec. 5
2460 July 17, 1986	"			"	The Victor Co. Inc.	1271	320		lot 118 Silverleaf Sec. 2
2460 July 17, 1986	"			"	The Victor Co. Inc.	1271	321		lot 29 Silverleaf Sec. 1A
2462 July 17, 1986	"			"	The Smith Company	1271	322		lot 14 Silverleaf Sec. 1A
2461 July 17, 1986	"			"	Bob Maxwelle Blevins	1271	323		lot 198 Silverleaf Sec. 5
2460 July 11, 1986	"			"	The Victor Co. Inc.	1271	324		lot 110 Silverleaf Sec. 1B
5082 Aug 5, 1986	"			"	Commissioner of Public	1272	685		Silverleaf Sec. 4 all with map line, shown etc to Greenville County
6971 Aug 18, 1986	"			"	Silverleaf Sec. 4	1	566		Education + Improved streets + etc
8253 Aug 27, 1986	"			"	Charles H. Adams et al	1274	429		Silverleaf lot 98 Crosswinds St.
9204 Sept 3, 1986	"			"	Darryl E. Brown	1274	738		Silverleaf lot 277, Parkhouse Map 7, Sec 4
13241 Oct 1, 1986	"			"	Ronald A. Picking	1411	189		Sec. 1A pt lots 65+64 Shipped St. Silverleaf

DIRECT or GRANTOR Index to Deeds — Greenville County, S. C.

REG. U. S. PAT. OFFICE *ChumCott* County Indexes Since 1888 An Identifying Trade Mark

Open at Proper Tab according to First Letter or Letters of Name and refer to Buff Sub-Index sheet for page reference.

COTT FAMILY NAME INDEX No. 75 © 1949
MADE BY THE COTT INDEX COMPANY, COLUMBUS, OHIO
SOLD BY PHOTO COPY SUPPLY, MAULDIN, S. C.

(144)

FILE NUMBER	GRANTORS FAMILY NAMES	GIVEN NAMES ABCDEFGH	GIVEN NAMES IJKLMNO	GIVEN NAMES PQRSTUVWXYZ	GRANTEES	BOOK	PAGE	No. of Acres	BRIEF DESCRIPTION, LOCATION, ETC. (Not Warranted)
DATE OF RECORD									
15297 Oct 15 1986	American			^{corp} Lawrie	Patricia J. Basin	1278	447		Lot 6, 7, 8 Wilshire Dr. Stone
15231 Oct 15 1986	"			"	The Vista Co. Inc.	1278	463		Lot 223 Sylvania Sec. 5
15231 Oct 15 1986	"			"	The Vista Co. Inc.	1278	464		Lot 113 Sylvania Sec. 1B
15232 Oct 15 1986	"			"	Bob Maxwell Bldg.	1278	465		Lot 222 Sylvania Sec. 5
15232 Oct 15 1986	"			"	Bob Maxwell Bldg.	1278	466		Lot 101 Sylvania Sec. 1B
15234 Oct 15 1986	"			"	The Vista Co. Inc.	1278	467		Lot 114 Sylvania Sec. 1B
15233 Oct 15 1986	"			"	Greenville Inc.	1278	468		Lot 137 Sylvania Sec. 3
16423 Oct 23 1986	"			"	The Smith Companies etc	1278	978		Lot 194 Appomattox Dr. Mox 1 Sec. 4
17122 Oct 25 1986	"			"	John P. Beatty Patel	1279	370		Lot 185 Powderhan Sec. 4
17280 Oct 29 1986	"	Foundry Corp.		"	Liberty Luge Inc Co.	1279	450		Lot 27 on Johnson Bridge Rd.
17285 Oct 31 1986	"	Aluminium		"	Charles H. Odum etc	1279	677		Deed at 1274 p 429 Lot 98 Sec. 1B Sylvania Sec. 5
17577 Oct 31 1986	"			"	Charles H. Odum etc	1279	692		Sec. 1B 99 Lot Greenwood St. Sylvania Subd
17768 Oct 31 1986	"			"	Shaw h. Alkin etc	1279	720		Lot 280 Powderhan Sec. 4
18755 Nov 7 1986	"			"	Michael B. Jolie etc	1280	230		Lot 38 Sylvania Sec. I-A
20088 Nov 19 1986	"			"	Bob Maxwell Bldg.	1280	946		Lot 161 Sylvania Sec. 4
20088 Nov 19 1986	"			"	Bob Maxwell Bldg.	1280	947		Lot 166 Sylvania Sec. 4

DIRECT or GRANTOR Index to Deeds — Greenville County, S. C.

(HH-1)

REG. U. S. PAT. OFFICE *Chas. McCott* County Indexes Since 1888 An Identifying Trade Mark

Open at Proper Tab according to First Letter or Letters of Name and refer to Buff Sub-Index sheet for page reference.

COTT FAMILY NAME INDEX No. 75 © 1949
MADE BY THE COTT INDEX COMPANY, COLUMBUS, OHIO
SOLD BY PHOTO COPY SUPPLY, MAULDIN, S. C.

FILE NUMBER DATE OF RECORD	GRANTORS FAMILY NAMES	GIVEN NAMES ABCDEFGH	GIVEN NAMES IJKLMNO	GIVEN NAMES PQRSTUWXYZ	GRANTEES	BOOK	PAGE	No. of Acres	BRIEF DESCRIPTION, LOCATION, ETC. (Not Warranted)
20088 Nov 17, 1986	American			corp of S.C. Service	Blair Jr. Bob Maxwell of Greenville Inc.	1280	948		Lot 168 Silverleaf Sec 4
20087 Nov 17, 1986	"			"	The Smith Companies of Greenville Inc.	1280	949		Lot 171 Silverleaf Sec 4
20087 Nov 17, 1986	"			"	The Smith Companies of Greenville Inc.	1280	950		Lot 173 Silverleaf Sec 4
20087 Nov 17, 1986	"			"	The Smith Companies	1280	951		Lot 169 Silverleaf Sec 4
20984 Nov 21, 1986	"			"	The Vista Co. Inc. Star	1281	440		Lot 170 Silverleaf Sec 4
21391 Nov 25, 1986	"			"	John S. Zwalak	1281	648		Lot 62 Silverleaf Sec. 1A
24288 Dec 10, 1986	"			"	The Vista Co. Inc.	1282	813		Lot 167 Silverleaf Sec. 4
24288 Dec 10, 1986	"			"	The Vista Co. Inc.	1282	867		Lot 172 Silverleaf Sec 4
24288 Dec 10, 1986	"			"	The Vista Co. Inc.	1282	868		Lot 211 Silverleaf Sec. 5
24288 Dec 10, 1986	"			"	The Vista Co. Inc.	1282	869		Lot 163 Silverleaf Sec. 4
24288 Dec 10, 1986	"			"	The Vista Co. Inc.	1282	870		Lot 248 Silverleaf Sec 4
24288 Dec 10, 1986	"			"	The Vista Co. Inc.	1282	871		Lot 90 Silverleaf Sec. 1B
28729 Jan 8, 1987	"			"	Bob Maxwell Blair Greenville Inc.	1285	884		Lot 175 Silverleaf Sec 4
28728 Jan 8, 1987	"			"	The Smith Companies of Greenville Inc.	1285	896		Lot 158 Silverleaf Sec 4
28728 Jan 8, 1987	"			"	The Smith Companies of Greenville Inc.	1285	897		Lot 174 Silverleaf Sec 4
28728 Jan 8, 1987	"			"	The Smith Companies of	1285	893		Lot 155 Silverleaf Sec 4

DIRECT or GRANTOR Index to Deeds — Greenville County, S. C.

REG. U. S. PAT OFFICE *Chas McCott* County Indexes Since 1888 An Identifying Trade Mark

Open at Proper Tab according to First Letter or Letters of Name and refer to Buff Sub-Index sheet for page reference.

COTT FAMILY NAME INDEX No. 75 © 1949
MADE BY THE COTT INDEX COMPANY, COLUMBUS, OHIO
SOLD BY PHOTO COPY SUPPLY, MAULDIN, S. C.


(II)

FILE NUMBER	DATE OF RECORD	GRANTORS FAMILY NAMES	GIVEN NAMES ABCDEFGH	GIVEN NAMES IJKLMNO	GIVEN NAMES PQRSTUVWXYZ	GRANTEES	BOOK	PAGE	No. of Acres	BRIEF DESCRIPTION, LOCATION, ETC. (Not Warranted)
28728	Jan 8, 1987	American			Corp. of S.C.	Greenville Inc	1285	894		Lot 157 Silverleaf Sec 4
28729	Jan 8, 1987	"			"	The Smith Companies of Greenville Inc	1285	891		Lot 184 Silverleaf Sec 4
28728	Jan 8, 1987	"			"	The Smith Companies of Greenville Inc	1285	892		Lot 89 Silverleaf Sec I-B
28729	Jan 8, 1987	"			"	Bob Maxwell Bldg Inc	1285	889		Lot 183 Silverleaf Sec 4
28729	Jan 8, 1987	"			"	Bob Maxwell Bldg Inc	1285	890		Lot 160 Silverleaf Sec 4
28729	Jan 8, 1987	"			"	Bob Maxwell Bldg Inc	1285	888		Lot 178 Silverleaf Sec 4
28729	Jan 8, 1987	"			"	Bob Maxwell Bldg Inc	1285	885		Lot 165 Silverleaf Sec 4
28729	Jan 8, 1987	"			"	Bob Maxwell Bldg Inc	1285	886		Lot 164 Silverleaf Sec 4
28729	Jan 8, 1987	"			"	Bob Maxwell Bldg Inc	1285	887		Lot 249 Silverleaf Sec 4
28728	Jan 8, 1987	"			"	The Smith Companies of Greenville Inc	1285	895		Lot 186 Silverleaf Sec 4
28728	Jan 8, 1987	"			"	The Smith Companies of Greenville Inc	1285	898		Lot 177 Sec 4 Silverleaf
29100	Jan 12, 1987	"	Family Homes		etal	Sec 9 State of N.C.	1286	142		Certificate of Merger
29614	Jan 15, 1987	"			Corp. Service	Jack Dabney Greenville Inc	1286	314		Lot 44 Parkview Sec I Simpsonville
31143	Jan 29, 1987	"			"	The Smith Companies of Greenville Inc	1287	329		Lot 149 Silverleaf Sec 4
31143	Jan 29, 1987	"			"	The Smith Companies of Greenville Inc	1287	330		Lot 187 Silverleaf Sec 4
31144	Jan 29, 1987	"			"	The Vesta Co. Inc.	1287	331		Lot 185 Silverleaf Sec 4

DIRECT or GRANTOR Index to Deeds — Greenville County, S. C.

(I-1)

REG. U. S. PAT. OFFICE *Chas McCott* County Indexes Since 1888 An Identifying Trade Mark

 Open at Proper Tab according to First Letter or Letters of Name and refer to Buff Sub-Index sheet for page reference.

COTT FAMILY NAME INDEX No. 75 © 1949
MADE BY THE COTT INDEX COMPANY, COLUMBUS, OHIO
SOLD BY PHOTO COPY SUPPLY, MAULDIN, S. C.

FILE NUMBER	GRANTORS FAMILY NAMES	GIVEN NAMES ABCDEFGH	GIVEN NAMES IJKLMNO	GIVEN NAMES PQRSTUWXYZ	GRANTEES	BOOK	PAGE	No. of Acres	BRIEF DESCRIPTION, LOCATION, ETC. (Not Warranted)
DATE OF RECORD									
31144 Jan 29, 1987	American			Corp Service	The Vista Co. Inc.	1287	332		Lot 147 Silerley Sec 4
31144 Jan 29, 1987	"			"	The Vista Co. Inc.	1287	333		Lot 148 Silerley Sec 4
31144 Jan 29, 1987	"			"	The Vista Co. Inc.	1287	367		Lot 182 Silerley Sec 4
32017 Feb 4, 1987	"	476 Fast Print			American Fast Print	1287	785		Property Spartanburg County 227.033 ac Greenville County also
33186 Feb 5, 1987	"			"	Carleton L. Chandler	1287	837		Harrisburg W. Simpsonville Lot 276/Map 2 Sec. 4 Powderhen
33965 Feb 20, 1987	"			"	Bob Maxwell Bldg	1288	722		Lot 68 Silerley Sec. 1A
33965 Feb 20, 1987	"			"	Bob Maxwell Bldg	1288	723		Lot 156 Silerley Sec. 4
"	"			"	Bob Maxwell Bldg	1288	724		Lot 217 Silerley Sec. 5
"	"			"	Bob Maxwell Bldg	1288	725		Lot 220 Silerley Sec. 5
"	"			"	Bob Maxwell Bldg	1288	726		Lot 221 Silerley Sec. 5
"	"			"	Bob Maxwell Bldg	1288	727		Lot 250 Silerley Sec 4
"	"			"	Bob Maxwell Bldg	1288	728		Lot 28 Silerley Sec. 1A
34160 Feb 23, 1987	"	a Pts Family Homes		Corp Service	Anderson & Anderson Inc.	1288	790		American Family Homes Certificate of Assumed Name g
36653 Mar 6, 1987	"			"	Bob Maxwell Builders	1289	908		Lot 152 Silerley Sec. 4
36654 Mar 10, 1987	"			"	The South Company 90 Greenville Inc.	1289	909		Lot 232 Silerley Sec. 5
36661 Mar 10, 1987	"			"	The South Company 90 Greenville Inc.	1289	910		Lot 216 Silerley Sec. 5

DIRECT or GRANTOR Index to Deeds — Greenville County, S. C.

REG. U. S. PAT. OFFICE *Chem-Lith* County Indexes Since 1888 An Identifying Trade Mark

Open at Proper Tab according to First Letter or Letters of Name and refer to Buff Sub-Index sheet for page reference.

COTT FAMILY NAME INDEX No. 75 © 1949
MADE BY THE COTT INDEX COMPANY, COLUMBUS, OHIO
SOLD BY PHOTO COPY SUPPLY, MAULDIN, S. C.

(55)

FILE NUMBER DATE OF RECORD	GRANTORS FAMILY NAMES	GIVEN NAMES ABCDEFGHIJ	GIVEN NAMES JKLMNO	GIVEN NAMES PQRSTUVWXYZ	GRANTEES	BOOK	PAGE	No. of Acres	BRIEF DESCRIPTION, LOCATION, ETC. (Not Warranted)
36660 May 10, 1987	American			Cap of S.C. Dewine	of Greenville Inc. The Smith Companies	1289	911		Lot 215 Sylvania Sec. 5
36659 May 10, 1987	"			"	of Greenville Inc. The Smith Companies	1289	912		Lot 192 Sylvania Sec 5
36658 May 10, 1987	"			"	Greenville Inc. The Smith Companies of	1289	913		Lot 162 Sylvania Sec 4
36657 May 10, 1987	"			"	of Greenville Inc. The Smith Companies	1289	914		Lot 148 Sylvania Sec. 4
36656 May 10, 1987	"			"	of Greenville Inc. The Smith Companies	1289	915		Lot 145 Sylvania Sec. 4
36655 May 10, 1987	"			"	The Smith Companies	1289	916		Lot 27, Sylvania Sec. 1A
37921 May 16, 1987	"			"	John A. Andreasakis	1290	441		Andreasakis, plat BK. 13-X pg 93 Lot 41 property of John Andrew
39639 May 25, 1987	"			"	The Vista Co. Inc. Greenville Inc.	1291	169		Lot 251 Sylvania Sec 4
39638 May 25, 1987	"			"	The Smith Companies of	1291	170		Lot 228 Sylvania Sec 5
39637 May 25, 1987	"			"	The Vista Co. Inc.	1291	171		Lot 159 Sylvania Sec 4
39636 May 25, 1987	"			"	The Vista Co. Inc.	1291	172		Lot 153 Sylvania Sec 4
39635 May 25, 1987	"			"	The Vista Co. Inc.	1291	173		Lot 151 Sylvania Sec. 4
39634 May 25, 1987	"			"	Bob Maxwell Builders	1291	174		Lot 150 Sylvania Sec. 4
40970 April, 1987	"			"	The Vista Co. Inc.	1291	660		Lot 94 Sylvania Sec. 1B
40969 April, 1987	"			"	The Vista Co. Inc.	1291	661		Lot 32 Sylvania Sec 1A
40968 April, 1987	"			"	The Vista Co. Inc.	1291	662		Lot 252 Sylvania Sec. 4

DIRECT or GRANTOR Index to Deeds — Greenville County, S. C.

(JJ-1)

REG. U. S. PAT OFFICE *Chas McCott* County Indexes Since 1888 An Identifying Trade Mark

 Open at Proper Tab according to First Letter or Letters of Name and refer to Buff Sub-Index sheet for page reference.

COTT FAMILY NAME INDEX No. 75 © 1949
MADE BY THE COTT INDEX COMPANY, COLUMBUS, OHIO
SOLD BY PHOTO COPY SUPPLY, MAULDIN, S. C.

FILE NUMBER DATE OF RECORD	GRANTORS FAMILY NAMES	GIVEN NAMES ABCDEFGHIJ	GIVEN NAMES JKLMNO	GIVEN NAMES PQRSTUVWXYZ	GRANTEES	BOOK	PAGE	No. of Acres	BRIEF DESCRIPTION, LOCATION, ETC. (Not Warranted)
40969 April, 1987 43347	American			Corp of S.C. Service	The Vista Co. Inc. Greenville S.C.	1291	663		Lot 246 Silverleaf Sec 4
Apr 14, 1987 43346	"			"	The Smith Companies Inc.	1292	568		Lot 189 Silverleaf Sec 4
Apr 14, 1987 43345	"			"	Bob Maxwell Bldg. Greenville S.C.	1292	569		Lot 226 Silverleaf Sec 5
Apr 14, 1987 44781	"			"	The Smith Companies of	1292	570		Lot 66 Silverleaf Sec - 1A stop water and also det
Apr 21, 1987 45390	"	Haist + Derrick Co.			R. W. Darrell	1293	82		Lot Chick Spgs Sp. also det in
Apr 24, 1987 48555	"			Corp of S.C. Service	_____	1293	356		waiver of Setback Line Violation
May 8, 1987 49052	"			410 ps Storage	Nch B. South Carolina	1294	512		Assignment of Rents + Lease
May 13, 1987 49061	"			410 ps Storage cap.	_____	1294	769		Applicant
May 13, 1987 52846	"			Service	Jack B. Ferrell	1294	779		Lot 16 Silverleaf Sec. 1A
May 21, 1987 515601	"			Corp of S.C. Service	The Vista Co. Inc	1295	482		Lot 176 Silverleaf Sec 4
June 15, 1987 51876	"			" "	Silverleaf Sec 4 Inc.	1297	389		Restrictions
June 26, 1987 58552	"			"	Bob Maxwell Bldg	1298	373		Lot 225 Silverleaf
June 30, 1987 163	"			"	Duke Power Co.	1298	638		Right of way violation for Silverleaf
July 1, 1987 1296	"			"	_____	1298	779		waiver of Setback line Provision
July 8, 1987 1298	"			"	Blue Ridge Builders Inc.	1299	233		Contract of Sale, Lot 212
July 8, 1987	"			"	Sound Editions Builders	1299	235		Contract of Sale, Lot 246

DIRECT or GRANTOR Index to Deeds — Greenville County, S. C.

REG. U. S. PAT. OFFICE *ChumCott* County Indexes Since 1888 An Identifying Trade Mark

Open at Proper Tab according to First Letter or Letters of Name and refer to Buff Sub-Index sheet for page reference.

COTT FAMILY NAME INDEX No. 75 © 1949
MADE BY THE COTT INDEX COMPANY, COLUMBUS, OHIO
SOLD BY PHOTO COPY SUPPLY, MAULDIN, S. C.

(KR)

FILE NUMBER DATE OF RECORD	GRANTORS FAMILY NAMES	GIVEN NAMES ABCDEFGH	GIVEN NAMES IJKLMNO	GIVEN NAMES PQRSTUVWXYZ	GRANTEES	BOOK	PAGE	No. of Acres	BRIEF DESCRIPTION, LOCATION, ETC. (Not Warranted)
1297 July 8, 1987	American			Corp & C. Service	Sound Editions Builders Inc.	1299	237		Contract of Sale, Lot 248
1292 July 8, 1987	"			"	Sound Edition Builders Inc.	1299	230		Lot 248 Powderhous Sec. 4
1293 July 8, 1987	"			"	Sound Edition Builders Inc.	1299	231		Lot 246 Powderhous Sec. 4
1294 July 8, 1987	"			"	Blue Ridge Builders	1299	232		Lot 212 Powderhous Sec. 4
2040 July 19, 1987	"			"	The Vista Co. Inc.	1299	983		Lot 78 Silerleaf Sec. 1A
2041 July 17, 1987	"			"	The Vista Co. Inc.	1299	984		Lot 3 Silerleaf Sec. 1A
3116 July 21, 1987	"			"	Downer B Johnson Co. Inc.	1300	103		Lot 242 Powderhous
3115 July 21, 1987	"			"	Paul Parker Builders Inc.	1300	233		Contract of Sale, lot 254
2989 July 21, 1987	"			"	Paul Parker Builders Inc.	1300	232		Lot 254 Powderhous Sec. 4
4672 July 22, 1987	"			"	CHS Credit Union Employees Federal	1300	366		Lot. Cr. 2. Church St + Main St.
5424 July 27, 1987	"			"	Wingard J. Green	1300	807		pt lot 181 Silerleaf Sec. 4
5889 July 30, 1987	"	near American Fed. Bank		"	Duke Pamer Co.	1301	184		Right of Way Lot also at
6099 July 31, 1987	"	Fed S & Assoc		"	Butler Centre Pts.	1301	479		0.65 acs Main St also easement also
7449 Aug 7, 1987	"			400 pts Storage	NCNB South Carolina	1301	994		Assignment of Rents + Liens Greenville County
1923 Aug 11, 1987	"			Corp Service	Silerleaf Sec 6	1	596		Dedication of Street & Roads to
Aug 25, 1987	"			"	Edward W. McMaster ^{et al}	1303	339		Lot 265 Powderhous Sec 4

DIRECT or GRANTOR Index to Deeds — Greenville County, S. C.

(KK-1)

REG. U. S. PAT OFFICE *Chumlett* County Indexes Since 1888 An Identifying Trade Mark

Open at Proper Tab according to First Letter or Letters of Name and refer to Buff Sub-Index sheet for page reference.

COTT FAMILY NAME INDEX No. 75 © 1949
MADE BY THE COTT INDEX COMPANY, COLUMBUS, OHIO
SOLD BY PHOTO COPY SUPPLY, MAULDIN, S. C.

FILE NUMBER DATE OF RECORD	GRANTORS FAMILY NAMES	GIVEN NAMES ABCDEFGH	GIVEN NAMES IJKLMNO	GIVEN NAMES PQRSTUVWXYZ	GRANTEES	BOOK	PAGE	No. of Acres	BRIEF DESCRIPTION, LOCATION, ETC. (Not Warranted)
10009 Aug 26, 1987	American			corp of S. C.	works other city of Greenville Commissioner of Public	1303	482		Settled Seelye Sec. 6 all water main line values &
10271 Aug 27, 1987	"			"	Whellert Pts.	1303	607		2 Tracts
10898 Aug 31, 1987	"			"	David L. Daniel ^{etc}	1303	992		Lot 196 Parkshaw Sec. 4
12978 Sept 14, 1987	"			"	Roscoe A. Bryant ^{etc}	1304	910		Lot 479 Del Norte Estate
14702 Sept 24, 1987	"			"	The Vista Co. Inc.	1305	848		Lot 108 Silverleaf Sec 1 B
14702 Sept 25, 1987	"			"	Blue Ridge Builders	1305	877		Contract of Sale
14766 Sept 25, 1987	"			"	Blue Ridge Builders of Greenville Inc.	1305	874		Lot 215 Parkshaw Sec. 4
14768 Sept 25, 1987	"			"	The Smith Company of Greenville Inc.	1305	875		Lot 271 Seelye Sec. 6
14967 Sept 25, 1987	"			"	The Smith Company	1305	876		Lot 269 Seelye Sec. 6
15302 Sept 30, 1987	"			"	The Vista Co. Inc.	1306	278		Lot 92 Seelye Sec. 1 B
15301 Sept 30, 1987	"			"	The Vista Co. Inc.	1306	279		Lot 91 Seelye Sec. 1 B
15300 Sept 30, 1987	"			"	The Vista Co. Inc.	1306	280		Lot 93 Seelye Sec. 1 B
16076 Oct 9, 1987	"			"	Tommy O. Black ^{etc}	1306	660		Sec. 4 Lot 195 Parkshaw Map I
16994 Oct 9, 1987	"			"	Stroud Construction	1307	182		Lot 244 Parkshaw Map 2 Sec.
17300 Oct 12, 1987	"			"	Seelye Subd Sec. 6 Greenville Inc.	1307	494		Restrictive Covenant
17379 Oct 12, 1987	"			"	The Smith Company of	1307	485		Lot 308 Seelye Sec. 6

DIRECT or GRANTOR Index to Deeds — Greenville County, S. C.

REG. U. S. PAT. OFFICE *Chas. McCall* County Indexes Since 1888 An Identifying Trade Mark

 Open at Proper Tab according to First Letter or Letters of Name and refer to Buff Sub-Index sheet for page reference.

COTT FAMILY NAME INDEX No. 75 © 1949
MADE BY THE COTT INDEX COMPANY, COLUMBUS, OHIO
SOLD BY PHOTO COPY SUPPLY, MAULDIN, S. C.

(LL)

FILE NUMBER DATE OF RECORD	GRANTORS FAMILY NAMES	GIVEN NAMES ABCDEFGH	GIVEN NAMES IJKLMNO	GIVEN NAMES PQRSTUWXYZ	GRANTEES	BOOK	PAGE	No. of Acres	BRIEF DESCRIPTION, LOCATION, ETC. (Not Warranted)
17278 Oct 12 1987	American			Corp of S.C. Service	Bob Maxwell Bldg Inc.	1307	486		Lot 281 Sevier St. Sec. 6
17279 Oct 12 1987	"			"	Bob Maxwell Bldg Inc.	1307	487		Lot 288 Sevier St. Sec. 6
17298 Oct 12 1987	"			"	Sevier Homes Assoc Inc.	1307	497	5.80	3 adjacent Personal Property on Sheppard St. Sevier St.
17770 Oct 15 1987	"			"	Bob Maxwell Bldg Inc.	1307	797		Lot 265 Sevier St. Sec. 6
18491 Oct 20 1987	"			"	William F. Finell	1308	222		Contract of Sale, Lot 307 Powderhouse
18494 Oct 20 1987	"			"	William F. Finell	1308	224		Contract of Sale, Lot 76 Powderhouse
18492 Oct 20 1987	"			"	William F. Finell	1308	226		Contract of Sale, Lot 80 Powderhouse
18493 Oct 20 1987	"			"	William F. Finell	1308	228		Contract of Sale, Lot 88 Powderhouse
18498 Oct 20 1987	"			"	William F. Finell	1308	230		Lot 80 Powderhouse Sec. 2
18497 Oct 20 1987	"			"	William F. Finell	1308	231		Lot 76 Powderhouse Sec. 2
18496 Oct 20 1987	"			"	William F. Finell	1308	232		Lot 307 Powderhouse Sec. 4 MppH
18495 Oct 20 1987	"			"	William F. Finell	1308	233		Lot 88 Powderhouse Sec. 2
19452 Oct 26 1987	"			"	Sound Editions Builders Inc.	1308	805		Contract of Sale Lot 241 Powderhouse
19453 Oct 26 1987	"			"	Sound Editions Builders Inc.	1308	807		Contract of Sale
19454 Oct 26 1987	"			"	Sound Editions Builders Inc.	1308	809		Lot 240 Powderhouse Sec. 4
19455 Oct 26 1987	"			"	Sound Editions Builders Inc.	1308	810		Lot 241 Powderhouse Sec. 4

DIRECT or GRANTOR Index to Deeds — Greenville County, S. C.

(LL-1)

REG. U. S. PAT. OFFICE *Cott* County Indexes Since 1888 An Identifying Trade Mark

Open at Proper Tab according to First Letter or Letters of Name and refer to Buff Sub-Index sheet for page reference.

COTT FAMILY NAME INDEX No. 75 © 1949
MADE BY THE COTT INDEX COMPANY, COLUMBUS, OHIO
SOLD BY PHOTO COPY SUPPLY, MAULDIN, S. C.

FILE NUMBER DATE OF RECORD	GRANTORS FAMILY NAMES	GIVEN NAMES ABCDEFGHIJ	GIVEN NAMES JKLMNO	GIVEN NAMES PQRSTUVWXYZ	GRANTEES	BOOK	PAGE	No. of Acres	BRIEF DESCRIPTION, LOCATION, ETC. (Not Warranted)
23582 Nov 16, 1987	American			corp of S.C. Service	Bob Maxwell Bldg of Greenville S.C.	1310	560		Lot 270 Silverleaf Sec. 6
23761 Nov 17, 1987	"			"	The South Companies	1310	657		Lot 341 Silverleaf Sec. 6
26057 Dec 3, 1987	"			corp of S.C. Service	The Vista Co. Inc. works of the city of Greenville	1311	975		Lot 266 Silverleaf Sec 6 + appurtenances installed Silverleaf Sec. 7 all water Main, low, poles
27374 Dec 11, 1987	"			corp of S.C. Service	Commissioner of Public Ind.	1312	727		
27223 Dec 11, 1987	"			"	Bob Maxwell Bldg	1312	650		Lot 268 Silverleaf Sec. 6
28847 Dec 22, 1987	"	Fidelity cap. Capital			Greenville Plaza LTD pt	1313	429		Sublease + Assumption of Obligation Assignment of Interest in Deed + Sublease + Assumption of Obligation
28846 Dec 22, 1987	"	cap. Capital Fidelity			Greenville Plaza LTD	1313	415		Assignment of Interest in Deed Sublease of Assumption of Obligations
28845 Dec 22, 1987	"	corp Capital Fidelity			Greenville Plaza LTD pt	1313	510		Assignment of Interest in Deed
28851 Dec 22, 1987	"	cap. Capital Fidelity			Greenville Plaza LTD pt	1313	431		Parcel 1 W. Washington St. parcel 2 W. Washington St. Parcel 3 W. Washington St. parcel 4 W. Washington
"	"	"	"	"	"	1313	431		
29222 Dec 28, 1987	"			corp of S.C. Service	Bob Maxwell Bldg Inc.	1313	832		Lot 343 Silverleaf Sec 6
29223 Dec 28, 1987	"			"	Bob Maxwell Bldg Inc.	1313	833		Lot 272 Silverleaf Sec. 6
29430 Dec 29, 1987	"			"	The Vista Co. Inc.	1313	914		Lot 255 Silverleaf Sec 6
29431 Dec 29, 1987	"			"	The Vista Co. Inc.	1313	915		Lot 256 Silverleaf Sec. 6
29432 Dec 29, 1987	"			"	The Vista Co. Inc.	1313	916		Lot 257 Silverleaf Sec 6
29433 Dec 29, 1987	"			"	The Vista Co. Inc.	1313	917		Lot 260 Silverleaf Sec. 6

DIRECT or GRANTOR Index to Deeds — Greenville County, S. C.

REG. U. S. PAT. OFFICE *Chas McCott* County Indexes Since 1888 An Identifying Trade Mark

 Open at Proper Tab according to First Letter or Letters of Name and refer to Buff Sub-Index sheet for page reference.

COTT FAMILY NAME INDEX No. 75 © 1949
MADE BY THE COTT INDEX COMPANY, COLUMBUS, OHIO
SOLD BY PHOTO COPY SUPPLY, MAULDIN, S. C.


(M M)

FILE NUMBER DATE OF RECORD	GRANTORS FAMILY NAMES	GIVEN NAMES ABCDEFGH	GIVEN NAMES IJKLMNO	GIVEN NAMES PQRSTUWXYZ	GRANTEES	BOOK	PAGE	No. of Acres	BRIEF DESCRIPTION, LOCATION, ETC. (Not Warranted)
29434 Dec 29 1987	American			corp. of S.C. Devision	The Vista Co. Inc.	1313	918		Lot 261 Silverleaf Sec. 6
29435 Dec 29 1987	"			"	The Vista Co. Inc.	1313	919		Lot 264 Silverleaf Sec. 6
29436 Dec 29 1987	"			"	The Vista Co. Inc.	1313	920		Lot 273 Silverleaf Sec. 6
29437 Dec 29 1987	"			"	The Vista Co. Inc.	1313	921		Lot 286 Silverleaf Sec. 6
29438 Dec 29 1987	"			"	The Vista Co. Inc.	1313	922		Lot 306 Silverleaf Sec. 6
29439 Dec 29 1987	"			"	The Vista Co. Inc.	1313	923		Lot 309 Silverleaf Sec. 6
29440 Dec 29 1987	"			"	The Vista Co. Inc.	1313	924		Lot 311 Silverleaf Sec. 6
29441 Dec 29 1987	"			"	The Vista Co. Inc.	1313	925		Lot 312 Silverleaf Sec. 6
29442 Dec 29 1987	"			"	The Vista Co. Inc.	1313	926		Lot 313 Silverleaf Sec. 6
29443 Dec 29 1987	"			"	The Vista Co. Inc.	1313	927		Lot 314 Silverleaf Sec. 6
29444 Dec 29 1987	"			"	The Vista Co. Inc.	1313	928		Lot 316 Silverleaf Sec. 6
29445 Dec 29 1987	"			"	The Vista Co. Inc.	1313	929		Lot 317 Silverleaf Sec. 6
29446 Dec 29 1987	"			"	The Vista Co. Inc.	1313	930		Lot 342 Silverleaf Sec. 6
30280 Dec 31 1987	"			"	Bob Maxwell Builders Inc.	1314	399		Lot 274 Silverleaf Sec. 6
30281 Dec 31 1987	"			"	Bob Maxwell Builders Inc.	1314	397		Lot 97 Silverleaf Sec. 1B
30281 Dec 31 1987	"			"	Bob Maxwell Builders Inc.	1314	398		Lot 267 Silverleaf Sec. 6

DIRECT or GRANTOR Index to Deeds — Greenville County, S. C.

(MM-1)

REG. U. S. PAT. OFFICE *Chas. McCott* County Indexes Since 1888 An Identifying Trade Mark

 Open at Proper Tab according to First Letter or Letters of Name and refer to Buff Sub-Index sheet for page reference.

COTT FAMILY NAME INDEX No. 75 © 1949
MADE BY THE COTT INDEX COMPANY, COLUMBUS, OHIO
SOLD BY PHOTO COPY SUPPLY, MAULDIN, S. C.

FILE NUMBER DATE OF RECORD	GRANTORS FAMILY NAMES	GIVEN NAMES ABCDEFGHIJ	GIVEN NAMES IJKLMNOP	GIVEN NAMES QRSTUVWXYZ	GRANTEES	BOOK	PAGE	No. of Acres	BRIEF DESCRIPTION, LOCATION, ETC. (Not Warranted)
30283 Dec 31, 1987	American			Gov of S.C. Laurie	Bob Maxwell Builders Inc.	1314	400		Lot 275 Sylvania Sec. 6
30284 Dec 31, 1987	"			"	Bob Maxwell Builders Inc.	1314	401		Lot 280 Sylvania Sec. 6
30285 Dec 31, 1987	"			"	Bob Maxwell Builders Inc.	1314	402		Lot 282 Sylvania Sec. 6
30286 Dec 31, 1987	"			"	Bob Maxwell Builders Inc.	1314	403		Lot 285 Sylvania Sec. 6
30287 Dec 31, 1987	"			"	Bob Maxwell Builders Inc.	1314	404		Lot 287 Sylvania Sec. 6
30288 Dec 31, 1987	"			"	Bob Maxwell Bldg Inc.	1314	405		Lot 310 Sylvania Sec. 6
30289 Dec 31, 1987	"			"	Bob Maxwell Bldg Inc.	1314	406		Lot 319 Sylvania Sec. 6
30290 Dec 31, 1987	"			"	Bob Maxwell Bldg Inc.	1314	407		Lot 320 Sylvania Sec. 6
31715 Jan 18, 1988	"			"	Bob Maxwell Bldg Inc. Greenville Inc.	1315	324		Lot 258 Sylvania Sec. 6
32576 Jan 25, 1988	"			"	The Smith Companies of Greenville Inc.	1315	757		Lot 259 Sylvania Sec. 6
32577 Jan 25, 1988	"			"	The Smith Companies of Greenville Inc.	1315	758		Lot 262 Sylvania Sec. 6
32578 Jan 25, 1988	"			"	The Smith Companies of Greenville Inc.	1315	759		Lot 263 Sylvania Sec. 6
32579 Jan 25, 1988	"			"	The Smith Companies of Greenville Inc.	1315	760		Lot 277 Sylvania Sec. 6
32580 Jan 25, 1988	"			"	The Smith Companies of Greenville Inc.	1315	761		Lot 278 Sylvania Sec. 6
32581 Jan 25, 1988	"			"	The Smith Companies of Greenville Inc.	1315	762		Lot 279 Sylvania Sec. 6
32582 Jan 25, 1988	"			"	The Smith Companies of Greenville Inc.	1315	763		Lot 283 Sylvania Sec. 6

DIRECT or GRANTOR Index to Deeds — Greenville County, S. C.

(NN-1)

REG. U. S. PAT. OFFICE *Chas McCott* County Indexes Since 1888 An Identifying Trade Mark

Open at Proper Tab according to First Letter or Letters of Name and refer to Buff Sub-Index sheet for page reference.

COTT FAMILY NAME INDEX No. 75 © 1949
MADE BY THE COTT INDEX COMPANY, COLUMBUS, OHIO
SOLD BY PHOTO COPY SUPPLY, MAULDIN, S. C.

FILE NUMBER DATE OF RECORD	GRANTORS FAMILY NAMES	GIVEN NAMES ABCDEFGH	GIVEN NAMES IJKLMNO	GIVEN NAMES PQRSTUVWXYZ	GRANTEES	BOOK	PAGE	No. of Acres	BRIEF DESCRIPTION, LOCATION, ETC. (Not Warranted)
1980 July 19, 1988 12018	American	a pt Enterprise		corp. Service	John J. Martin DeWitt Subd. Sec.	1331	438	0.23 ac.	Leas property Hayward Rd. It in easement
July 13, 1988 12013	"			corp. of S.C. Service	DeWitt Subd. Sec.	1331	464		Restrictive Covenants
Aug 2, 1988 12022	" "			" Service	Bob Maxwell Builder Inc.	1333	691		Lot 10 Silerleaf Sec 7
Aug 2, 1988 12022	"			" Service	Bob Maxwell Builder Inc.	1333	692		Lot 5 Silerleaf Sec 7
Aug 3, 1988 12026	"			corp. of S.C. Service	C. Clef Kemp	1333	900	2.22 ac.	R/W South Chuck St. also
Aug 4, 1988 12025	"			"	The Vista Co. Inc.	1333	951		Lot 77 Silerleaf Sec 1A
Aug 4, 1988 16088	"			"	The Vista Co. Inc.	1333	952		Lot 181 Silerleaf Sec 4
Sept 29, 1988 16089	"			"	Bob Maxwell Builder Inc.	1339	603		Lot 4 Silerleaf Sec 7
Sept 29, 1988 16063	"			"	Bob Maxwell Builder Inc.	1339	604		Lot 154 Silerleaf Sec 4
Oct 3, 1988 20226	"			holding co. Pioneer of S.C.	Regency Park Venture Corp Greenville Inc.	1339	964		CTD Lot Survey for Charter Oaks
Oct 25, 1988 24724	"			Greenville County Mortgage Trust corp. of S.C.	The Smith Companies of Rodney B. Hunt Greenville Inc.	1342	50		Lot 7 Silerleaf Sec 7
Nov 21, 1988 27013	"			corp. of S.C. Service	The Smith Companies of	1344	804		Lot 236 Rockside Sec 2
Dec 6, 1988 130508	"			corp. of S.C. Storage	The Smith Companies of	1346	139		Lot 9 Silerleaf Sec 7
Dec 29, 1988 3116	"			corp. of S.C. Service	First National Bank	1348	329		+ Rest Collateral Assignment of Lease Sec 4 Also Note
Jan 23, 1989 over	"			Service	Whitman Corp	1350	833		Lots 192 - 210 Peachtree Map 1

DIRECT or GRANTOR Index to Deeds — Greenville County, S. C.

REG. U. S. PAT OFFICE *Chas McCott* County Indexes Since 1888
An Identifying Trade Mark

Open at Proper Tab according to First Letter or Letters of Name and refer to Buff Sub-Index sheet for page reference.

COTT FAMILY NAME INDEX No. 75 © 1949
MADE BY THE COTT INDEX COMPANY, COLUMBUS, OHIO
SOLD BY PHOTO COPY SUPPLY, MAULDIN, S. C.

(00)

FILE NUMBER DATE OF RECORD	GRANTORS FAMILY NAMES	GIVEN NAMES ABCDEFGH	GIVEN NAMES IJKLMNO	GIVEN NAMES PQRSTUWXYZ	GRANTEES	BOOK	PAGE	No. of Acres	BRIEF DESCRIPTION, LOCATION, ETC. (Not Warranted)
3896 Jan 27, 1989	American			Corp of S.C. Service	Greenville Inc. The Smith Company of Greenville Inc.	1351	238		Lt 13 Sylvania Sec 7
3898 Jan 27, 1989	"			"	The Smith Company of Greenville Inc.	1351	239		Lt 14 Sylvania Sec 7
3900 Jan 27, 1989	"			"	The Smith Company of Greenville Inc.	1351	240		Lt 95 Sylvania Sec. 1-B
3901 Jan 27, 1989	"			"	The Smith Company of Greenville Inc.	1351	241		Lt 179 Sylvania Sec. 4
3902 Jan 27, 1989	"			"	The Smith Company of Greenville Inc.	1351	242		Lt 224 Sylvania Sec 5
4331 Jan 27, 1989	"			"	The Smith Company of Greenville Inc.	1351	243		Lt 247 Sylvania Sec 4
4338 Jan 31, 1989	"			"	The Smith Company of Greenville Inc. Bob Maxwell Builder Inc.	1351	244		Lt 12 Sylvania Sec 7
4339 Jan 31, 1989	"			"	Bob Maxwell Builder Inc.	1351	501		Lt 331 Sylvania Sec 6
4340 Jan 31, 1989	"			"	Bob Maxwell Builder Inc.	1351	502		Lt 329 Sylvania Sec 6
4341 Jan 31, 1989	"			"	Bob Maxwell Builder Inc.	1351	503		Lt 328 Sylvania Sec 6
4342 Jan 31, 1989	"			"	Bob Maxwell Builder Inc.	1351	504		Lt 325 Sylvania Sec 6
4343 Jan 31, 1989	"			"	Bob Maxwell Builder Inc.	1351	505		Lt 323 Sylvania Sec 6
4344 Jan 31, 1989	"			"	Bob Maxwell Builder Inc.	1351	506		Lt 303 Sylvania Sec 6
over	"			"	Bob Maxwell Builder Inc.	1351	507		Lt 290 Sylvania Sec 6
	"			"	Bob Maxwell Builder Inc.	1351	508		Lt 46 Sylvania Sec 1A

DIRECT or GRANTOR Index to Deeds — Greenville County, S. C.

(00-1)

REG. U. S. PAT. OFFICE *Chas. McCall* County Indexes Since 1888 An Identifying Trade Mark

 Open at Proper Tab according to First Letter or Letters of Name and refer to Buff Sub-Index sheet for page reference.

COTT FAMILY NAME INDEX No. 75 © 1949
MADE BY THE COTT INDEX COMPANY, COLUMBUS, OHIO
SOLD BY PHOTO COPY SUPPLY, MAULDIN, S. C.

FILE NUMBER DATE OF RECORD	GRANTORS FAMILY NAMES	GIVEN NAMES ABCDEFGHIJ	GIVEN NAMES JKLMNO	GIVEN NAMES PQRSTUVWXYZ	GRANTEES	BOOK	PAGE	No. of Acres	BRIEF DESCRIPTION, LOCATION, ETC. (Not Warranted)
4345 Jan 31, 1989	American			Corp g.s.c. Service	Bob Maxwell ^{Jr.} Builders	1351	509		Lot 19 ^{Jr.} Shirley Sec 7
4346 Jan 31, 1989	"			"	Bob Maxwell ^{Jr.} Builders	1351	510		Lot 18 ^{Jr.} Shirley Sec 7
4347 Jan 31, 1989	"			"	Bob Maxwell ^{Jr.} Builders	1351	511		Lot 14 ^{Jr.} Shirley Sec 7
4981 Feb 2, 1989	"	Finance ^{Jr.} General			Donald ^{etal} Butler	1351	883		Lot 228 South Front Estate
6028 Feb 10, 1989	"			Corp g.s.c. Service	The Vista Co. Inc.	1352	554		Lot 2 ^{Jr.} Shirley Sec 7
6029 Feb 10, 1989	"			"	The Vista Co. Inc.	1352	555		Lot 3 ^{Jr.} Shirley Sec 7
6030 Feb 10, 1989	"			"	The Vista Co. Inc.	1352	556		Lot 6 ^{Jr.} Shirley Sec 7
6031 Feb 10, 1989	"			"	The Vista Co. Inc.	1352	557		Lot 8 ^{Jr.} Shirley Sec 7
6032 Feb 10, 1989	"			"	The Vista Co. Inc.	1352	558		Lot 15 ^{Jr.} Shirley Sec 7
6033 Feb 10, 1989	"			"	The Vista Co. Inc.	1352	559		Lot 17 ^{Jr.} Shirley Sec 7
6034 Feb 10, 1989	"			"	The Vista Co. Inc.	1352	560		Lot 67 ^{Jr.} Shirley Sec. 1-A
6035 Feb 10, 1989	"			"	The Vista Co. Inc.	1352	561		Lot 107 ^{Jr.} Shirley Sec 1-B
6036 Feb 10, 1989	"			"	The Vista Co. Inc.	1352	562		Lot 116 ^{Jr.} Shirley Sec 1-B
6037 Feb 10, 1989	"			"	The Vista Co. Inc.	1352	563		Lot 253 ^{Jr.} Shirley Sec 4
6038 Feb 10, 1989	"			"	The Vista Co. Inc.	1352	564		Lot 276 ^{Jr.} Shirley Sec 6
6539 Feb 14, 1989	"	General Finance Inc.		^{etal}	Sec of Statey S.C. ^{etal}	1352	879		Authority Amended Certificate of

DIRECT or GRANTOR Index to Deeds — Greenville County, S. C.

(PP-1)

REG. U. S. PAT. OFFICE *Chas. McCall* County Indexes Since 1888 An Identifying Trade Mark

 Open at Proper Tab according to First Letter or Letters of Name and refer to Buff Sub-Index sheet for page reference.

COTT FAMILY NAME INDEX No. 75 © 1949
MADE BY THE COTT INDEX COMPANY, COLUMBUS, OHIO
SOLD BY PHOTO COPY SUPPLY, MAULDIN, S. C.

FILE NUMBER DATE OF RECORD	GRANTORS FAMILY NAMES	GIVEN NAMES ABCDEFGHIJ	GIVEN NAMES JKLMNO	GIVEN NAMES PQRSTUVWXYZ	GRANTEES	BOOK	PAGE	No. of Acres	BRIEF DESCRIPTION, LOCATION, ETC. (Not Warranted)
44647 Oct 4, 1989	American	Finance Inc. General			Charles G. Castro	1374	991		Power of attorney
44650 Oct 4, 1989	"	cancelled " <i>Dan & Kimberly</i> ENC	# 3140 2	Deed BK 1439 p 3849 6-25-91	Roger D. Davis	1374	992		Power of attorney
44797 Oct 4, 1989	"	"	"	"	John R. Shippin Jr. <i>etc</i>	1375	71		Power of attorney
44798 Oct 4, 1989	"	"	"	"	Sec of State of S.C.	1375	65		Articles of merger or Share Exchange
45306 Oct 9, 1989	"	"	"	corp of S.C. Service	Bob Maxwell Builder	1375	402		Lot 227 Sevier Sec 5
45304 Oct 9, 1989	"	"	"	corp of S.C. Service	Bob Maxwell Builder	1375	403		Lot 339 Sevier Sec 6
45617 Oct 16, 1989	"	"	"	corp of S.C. Service	Gene V. Parker For Creditors of American Inc.	1375	645		Memorandum of Lease of Attorney
48754 Oct 25, 1989	"	Finance Inc. a Delaware General By Greenville County Tax Collector Nathan Morgan			American General Finance	1377	119		Memorandum of Sale Purchase + Power
49600 Nov 2, 1989	"	"		mtg & Investment Co. S.C.	Charles Smyatt	1377	996		Lot 221 Rockdale Sec 2
51257 Nov 13, 1989	"	"	"	Service Corp	William F. Finell	1379	257		Subd. also lots 77, 78, 79, 85, 86 pt lot 75 + pt lot 74 Powderhan
51961 Nov 16, 1989	"	Fast Print Ltd.			Hucke Paper Co.	1379	759		Right of Way
53939 Nov 30, 1989	"	"		Service Corp	The Vita Co. Inc.	1381	42		Lot 324 Sevier Sec 6
54021 Nov 30, 1989	"	"		"	Robert C. Ray <i>etc</i>	1381	87		property regime Dist 2 Physician Center Blair
54967 Dec 6, 1989	"	"		"	Bob Maxwell Builder	1381	715		Lot 96 Sevier Sec 1 B
54966 Dec 6, 1989	"	"		"	The Vita Co. Inc.	1381	714		Lot 332 Sevier Sec 6