

DIRECT or GRANTOR Index to Deeds — Greenville County, S. C.

Cott Family Name Index No. 75
Copyright 1949

To locate names, open at SURNAME INITIAL TAB and refer to Buff Sub-Index sheet for page reference.

Made by The Cott Index Company, Columbus, Ohio
Sold by Walker, Evans & Cogswell Co., Charleston, S. C.

(C)

FILE NUMBER	DATE OF RECORD	GRANTORS FAMILY NAMES	GIVEN NAMES ABCDEFGH	GIVEN NAMES IJKLMNO	GIVEN NAMES PQRSTUVWXYZ	GRANTEES	BOOK	PAGE	No. of Acres	BRIEF DESCRIPTION, LOCATION, ETC. (Not Warranted)
1065	Jan. 13, 1950	Vaughn				Nickles V. Merritt	400	124		Dunean Mills Lot 107, Sec. 6, Wrigley St. Sec 6
1447	Jan. 18, "	"	Allen E.			J. A. Stewart, Jr. et al	400	284		Isaqueena Park Lot 86, Harrington Ave.
1769	Jan. 21, '50	"		John H.		Robert M. Spooner	400	483		Heirs Prop. Lots 76 through 84, Cuttino
1909	Jan. 24, '50	"			Jr. William A.	Norman L. Couch, Jr.	401	6		Forest Heights Subd. Lot 30, Long View Terrace,
2230	Jan. 27, '50	"		John H.		John B. Beeco	401	141		Lands, Chick Springs Tp. 1/2 Int. Lot 3, D.L. Chandlers
3149	Feb. 6, 1950	"			William A.	Milton Traynham Monroe	402	7		Ave. City Lot T-20 & Part Lot T-21 Russe
3495	Feb. 10, 1950	Vaughan			Ruby M.	Thomas Earl Lindsey	402	201		Lot 39 Crain Drive, Chick Spga Tp.
4622	Feb. 23, 1950	Vaughn	Grady			D. B. Verdin	403	203		Holland Prop. Austin Tp. Lots 9, 10, 11, 14, 15 & 38, S.T.
4736	Feb. 24, 1950	Vaughan		Orrie Stamey		John W. Welch, et al.	403	261		Lot Buncombe Rd. Greenville Tp.
5553	Mar. 6, 1950	Vaughn	David J.			Katherine K. Vaughn	404	101		Judson Mills. Lot 35 Goodrich St. near
6220	" 14, 1950	"	Leolis +		Viola	J. J. Montgomery, et al	404	446		"Love Estates" Bates Sp. Lot 40, Buncombe, near
12581	May 22, 1950	"			Viola K.	Lamar S. Chapman et al	409	527		North main St. Northgate Lot 3 + Northern part Lot 2
12577	" 22, 1950	"	Allen E.			Fred M. Thompson et al	409	528		are, Greenville Sp. Western 1/2 Lot 21, Beech
13963	June 7, 1950	Vaughan			Hammond Pauline	M. L. Hard	411	214	8.75 acres,	Gravel Sp.
15329	" 27, 1950	"			J. L.	Duke Powers Co.	412	161		Right of Way
15306	" 23, 1950	"			J. L.		412	183		

DIRECT or GRANTOR Index to Deeds — Greenville County, S. C.

(B)

REG. U. S. PAT. OFFICE *Chas. McCall* County Indexes Since 1888 An Identifying Trade Mark

To locate names, open at SURNAME INITIAL TAB and refer to Buff Sub-Index sheet for page reference.

Cott Family Name Index No. 75 Copyright 1949

FILE NUMBER DATE OF RECORD	GRANTORS FAMILY NAMES	GIVEN NAMES ABCDEFGHIH	GIVEN NAMES IJKLMNO	GIVEN NAMES PQRSTUVWXYZ	GRANTEES	BOOK	PAGE	No. of Acres	BRIEF DESCRIPTION, LOCATION, ETC. (Not Warranted)
15306 June 23-1950	Vaughn			R. E. et al	Duke Power Co.	412	183		Right of Way.
15304 " 23-1950	"			Ruth M. and et al	" " "	412	190	0.33	acres, Culham Rd.
15642 " 27-1950	"			Halter G. et al	J. E. Fowler	412	311		
" " "	"			Shannon Vaughn Power of atty. et al	" " "	412	311	1	acre, Butler Sp.
" " "	"			Wm. V. Jr. by Halter G. et al	" " "	412	311		
15634 " 27-1950	"			William	Duke Power Co.	413	7		Right of Way.
16043 July 3-1950	"		Josie Rose		N. L. Evans	412	482	18	acres, Grove Sp.
16037 " " 1950	"		L. J.		W. A. Putnam, et al	412	497		S. J. Holland Prop. Austin Sp Lot 25, Jonesville Road, Butler Sp Spring Dr. East Highland Est.
16347 " 7-1950	"		Jack L.		Ets Hill Vaughn	413	262		Int. Lot 9, Sec. 6 Blk 10, Thelma
16471 " 14-1950	"		Landrum J.		Duke Power Co.	414	37		Right of Way.
17353 " 19-1950	"			William et al	Terrance L. Carr	414	202		
" " "	"			R. B. et al	" " "	414	202		Lot 6, Overbrook Rd. City
18194 " 27-1950	Allen E				Paul Landers	415	61		Isaqueena Park. Lot 109 Du Pont Dr.
18922 Aug 5-1950	"		John Richard et al		Fairview Mills	415	495		Tract Fairview Sp. less tracts.
" " "	"		Irene M. Gee		" " "	415	495		
" " "	"	Fletcher			E. A. Styles	416	247		which Sp. Sp. Lots 37+38 Grain Drive,

DIRECT or GRANTOR Index to Deeds — Greenville County, S. C.

Cott Family Name Index No. 75
Copyright 1949

To locate names, open at SURNAME INITIAL TAB and refer
to Buff Sub-Index sheet for page reference.

Made by The Cott Index Company, Columbus, Ohio
Sold by Walker, Evans & Cogswell Co., Charleston, S. C.

(C)

FILE NUMBER	GRANTORS FAMILY NAMES	GIVEN NAMES ABCDEFGH	GIVEN NAMES IJKLMNO	GIVEN NAMES PQRSTUWXYZ	GRANTEES	BOOK	PAGE	No. of Acres	BRIEF DESCRIPTION, LOCATION, ETC. (Not Warranted)
DATE OF RECORD									
21798 Sep. 6 1950	Vaughn			R. B.	Francis V. Skilbute	418	203		+ Balsom Rd. Overbrook Part of Lot 46 Overbrook off, near Dville.
22238 " 12 1950	"		L. J.		William C. Gresham, Sr. et al	418	430	55.60	acres less 14.9 acres sold
22514 " 15 1950	"			L. M.	Duke Power Co.	418	532		Right of Way near Green, which Spgs. Sp.
22709 " 18 1950	"			Woodrow R.	Emory Alexander	419	123		Lots 26, 27 + 28, Green Drive
23554 " 27 1950	Vaughan	F. H.			H. L. Gregory	419	506		1/2 Int. Lot 46, Gallivan ave.
25224 Oct. 16 1950	Vaughn			John Richard, et al	Fairview Mills	421	213		
" " "	"			J. R. et al	" "	421	213		Right of Way
" " "	"			Irene Mc Gee, et al	" "	421	213		
25224 " 16 1950	"		J. C.		" "	421	211		" " "
25448 " 18 1950	"	Allen E.			Ruth Greene Bowen	421	327		+ Russell ave. bldg. Lot "J" near cor. Bennetts Green, which Spgs. Sp.
25570 " 19 1950	"			Woodrow R.	Hall M. Hollifield	421	368		Lot 8, Green Drive, near Dville - Austin Sp.
27116 Nov. 8 1950	"		L. J.		H. H. Abbott	422	531		Lot 53, Roland Heights, near
28107 " 20 1950	"	Geo. H.			J. D. Riddle, Sr. et al	423	483	94 1/2	acres, Butler Sp.
28601 " 25 1950	"			H. H.	G. H. Taylor	424	103	10.03	acres, Austin Sp.
28647 " 27 1950	"			A. Jr.	James Earl Smith	424	145		Hall Drive, Park Lot 1, Bldg. B. cor. L. Sp.
28877 " 29 1950	"	Allen E.		William,	Fred M. Thompson	424	203		Judson Road, Lot 10 + Western

DIRECT or GRANTOR Index to Deeds — Greenville County, S. C.

(D)

REG. U. S. PAT. OFFICE *Chas McCott* County Indexes Since 1888 An Identifying Trade Mark

To locate names, open at SURNAME INITIAL TAB and refer to Buff Sub-Index sheet for page reference.

Cott Family Name Index No. 75 Copyright 1949

FILE NUMBER DATE OF RECORD	GRANTORS FAMILY NAMES	GIVEN NAMES ABCDEFGH	GIVEN NAMES IJKLMNO	GIVEN NAMES PQRSTUVWXYZ	GRANTEES	BOOK	PAGE	No. of Acres	BRIEF DESCRIPTION, LOCATION, ETC. (Not Warranted)
29839 Dec. 11. 1950	Vaughn			J. R. et al	Fairview Mills	425	39	1.3777 acres, near Ft. Ann, Also R/A.	
" " "	"			Arene M. et al	" "	425	39		
" " "	"			J. L. et al	" "	425	39		
30405 Dec. 18. 1950	"			Thomas Walter	F. J. Owens, 2 nd	425	271		Grille Sp. Lot 22, R.A. Ford Prop.
21172 " 30. 1950	"	Allen E.			Duke Power Co.	426	64		Right of Way.
411 Jan. 5. 1951	"			William A. Jr.	R. L. Collins, Jr. et al	426	319		with Spartanburg St. Hollywood, S.C. Lot 1 cor. Hollywood Circle, near Area D'neal Sp.
515 " 8. 1951	"	Arthur H.			A. M. Sudduth	426	389		Lots 19+20, C.C.C. Camp Rd.
500 " 8. 1951	"			Jay H.	Meldon E. Vaughn, et al	426	393		Lot near Grille, Austin Sp.
1257 16. 1951	"	Lawrence O. et al			H. James Williams	427	176	}	Lot 159, Fifth St. Sec. 1, F. St. Ore mfg. Co.
"	"			Mary L. et al	" " "	427	176		
1922 24. 1951	"			H. L.	Walter G. Vaughn	427	461		Ant. 1 acre Butler Sp.
1923 24. 1951	"			Walter G. et al	H. L. Vaughn	427	479	}	Ant. 1 acre Butler Sp.
"	"	Vaughn, with Power of atty. et al Guy V. by		Walter G.	" " "	427	479		
2213 27. 1951	"			Otis L.	William Erwin Turner Jr.	428	56		Drive, Carolina Court. Lot 7, Blk. D. Eastlan, St. Hard 2, City.
2655 22. 1951	"			William A. Jr.	Pete Bybee, et al	428	233		Lot 2, Blk. 14, Pettigree Road Butler Sp.
"	"			H. G.	Bonnie G. Smith	429	183		Lot Grille - Bennett Bridge

DIRECT or GRANTOR Index to Deeds — Greenville County, S. C.

Cott Family Name Index No. 75
Copyright 1949

To locate names, open at SURNAME INITIAL TAB and refer
to Buff Sub-Index sheet for page reference.

Made by The Cott Index Company, Columbus, Ohio
Sold by Walker, Evans & Cogswell Co., Charleston, S. C.

19
(8)

FILE NUMBER	GRANTORS FAMILY NAMES	GIVEN NAMES ABCDEFGHIJ	GIVEN NAMES KLMNOP	GIVEN NAMES QRSTUVWXYZ	GRANTEES	BOOK	PAGE	No. of Acres	BRIEF DESCRIPTION, LOCATION, ETC. (Not Warranted)
4571 Feb. 26-1951	Vaughn				Helma E. J. F. Shaver	429	507		Plot 3, Overbrook. Lot 98, Lowndes Hill Road,
4872 " 28-1951	"				Walter H. Jean Bobo Vaughn	430	55	1	acre Butler Sp.
6155 Mch. 15-1951	Vaughan		Marshall F.		Clair Smith Lucius	430	473	1.47	acres Keith Drive, Butler Sp. + Forest St. Ext. ^{which Sp. is} partly within area
10004 Apr. 30-1951	Vaughn				Woodrow D. Vincent Duncan	433	415	2.15	acres Dual-lane State Hwy. 29 Slater Shoals rd. Oaklawn Sp.
11389 May 15-1951	"				Sarah J. J. H. Vaughn	434	432	60.24	acres cov. Pelzer rd. with
11755 " 18-1951	"		M. F.		Duke Power Co.	435	30		Right of way
12189 " 24-1951	"	Allen E.			Fred M. Thompson	435	240		Part Lot 6 Idle St. Greenville Bapt Church. which Sp. is
13182 June 5-1951	"			R. B.	Pink V. Vaughn	436	28	0.7	of an acre, near Fairview
13602 " 11-1951	"			J. R. et al mw.	Duke Power Co.	436	213		Right of way
" 14-1951	"			Irene McKee, et al	" " "	436	213		
" 18-1951	"			M. F. et al	Ed. B. Smith	436	431		
" 15643 July 5-1951	"				Mamie Green, et al	" " "	436	431	Contract 8.28 acres.
15680 " 6-1951	"				Porter J. C. E. Runison	437	380	1.00	acre, which Sp. is Hill Crest Drive
16260 " 12-1951	"	D. E.			Ralph E. Smith	437	422		Lot 20, Hampton St. Greenville
16249 " 12-1951	"		Ola		R. B. Vaughn	438	96	0.31	of an acre, which is on rd. which Sp. is
" 12-1951	"			R. B.	Miss Ola Vaughn	438	104	0.37	of an acre, Vaughn

DIRECT or GRANTOR Index to Deeds — Greenville County, S. C.

REG. U. S. PAT. OFFICE *Chas. McCott* County Indexes Since 1888 An Identifying Trade Mark

To locate names, open at SURNAME INITIAL TAB and refer to Buff Sub-Index sheet for page reference.

Cott Family Name Index No. 75
Copyright 1949

19
(J)

FILE NUMBER DATE OF RECORD	GRANTORS FAMILY NAMES	GIVEN NAMES ABCDEFGHIJ	GIVEN NAMES JKLMNO	GIVEN NAMES PQRSTUVWXYZ	GRANTEES	BOOK	PAGE	No. of Acres	BRIEF DESCRIPTION, LOCATION, ETC. (Not Warranted)
17503 July 28-1951	Vaughn	mw. Ellen Roberts			Reese H. Babb	439	131	1	Fairview Sp. 1 acre Hellams St. St. Inn Membley Ave. East Highlands Est.
18544 Aug. 11-1951	Vaughan		K. A.		Ophelia H. Freeman	439	527		Lot 14 Part Lot 2 Bldg. M. Sec. 6 St. Nooside Mills
18722 " 14-1951	Vaughn	Emily R.			Eva V. Smith	440	46		Int. Lot 121 Sec. 6, East Eighth Augusta Road Hills
19268 " 21-1951	"		John Luke		Martin B. Care.	440	291		Lot 65 High Hill St. Butler Sp.
20548 Sep. 6-1951	"			R. E. jr. exal	Richard L. Crane	441	264	9.07	acres Old Spthg. Rd.
21410 " 17-1951	"		Jack L.	William A.	Duke Power Co.	442	63	}	Right of way.
" " "	"			Robert B.	" " "	442	63		
21458 " 17-1951	"			H. A.	James R. Rice	442	49	7.96	acres (Lot 3) Austin Sp.
21274 " 20-1951	"	Allen			Duke Power Co.	442	267		Right of way.
24383 " 24-1951	Vaughan		M. F.		Clair Smith Lucius	444	251		Sp. Lot 11, Keith Drive, Butler Church, Chick Spgs. Sp.
26479 Nov. 17-1951	Vaughn			Rev. R. to.	R. L. Arms	446	100		Lot near Fairview Baptist North Park Add. Lot 6 Kallivan St.
27425 " 30-1951	"			William A.	Georgia Vaughn	446	426		
28002 Dec. 3-1951	Vaughan			H. H.	H. Hoke Smith	447	141		Timber Seed new city
387 Jan. 7-1952	Vaughn		John Luke		Roy Alverson Scott	448	470		Lot 12 Donnan Road St. City.
585 " 8-1952	"			William A. jr.	Georgia M. Vaughn	448	518		Lot 31, Sec. 2, East Croft & Reedy St.
1776 23-1952	Vaughan		J. H. &	H. H.	D. C. Byers	449	508		Lots 14 & 15 cor. Parker Rd.

DIRECT or GRANTOR Index to Deeds — Greenville County, S. C.

Cott Family Name Index No. 75
Copyright 1949

To locate names, open at SURNAME INITIAL TAB and refer
to Buff Sub-Index sheet for page reference.

Made by The Cott Index Company, Columbus, Ohio
Sold by Walker, Evans & Cogswell Co., Charleston, S. C.

19
(4)

FILE NUMBER DATE OF RECORD	GRANTORS FAMILY NAMES	GIVEN NAMES ABCDEFGH	GIVEN NAMES IJKLMNO	GIVEN NAMES PQRSTUWXYZ	GRANTEES	BOOK	PAGE	No. of Acres	BRIEF DESCRIPTION, LOCATION, ETC. (Not Warranted)
2047 Jan. 26. 1952	Vaughn				H. P. Kerman J. Bruce	450	42	0.41	of an acre, O'Neal Sp. Harland St. City
3904 Feb. 16. 1952	Vaughan				Ruth H. Ber. Glo, Inc. et al	451	180		Lot cov. Laurens & S. +
4172 " 20. 1952	Vaughn				R. E. et al J. C. Phillips	451	377		Triangular Lot, Butler Sp
" " "	"				J. C. et al " " "	451	377		
4728 " 26. 1952	"	Georgia			Daisy B. La Joy	452	65		
5863 Mch. 11. 1952	Vaughn	Bertha B.			C. P. Nilson	452	481		St. Ext'n. City Part Lots 38 + 59 Francis
6424 " 18. 1952	"		Madeline	Hood	Florie St. Griffiths	453	155	1.27	acres Austin Sp.
8124 Apr. 7. 1952	Vaughan	Arson R.			Mrs. Margaret Kinona Vaughn	454	225		Power of attorney - Greasy mt. Sp.
8172 " 7. 1952	Vaughn		Mrs. J. L.		Ernest Kerkulas	454	205		Lot 139, Plat 2, Lake Lanier
8877 " 16. 1952	"		O. K.		O. J. Vaughn	454	458		Lot Oakland St. City New Home Sitts
10701 May 9. 1952	"		John L.		Kallie C. Brexon	455	549		Lot 99 Shadow Lane Super Rights Austin Sp.
10713 " 9. 1952	"		L. J.		Clarice M. Brown	455	541		Lot 80 Old Stage Rd. "Poland"
11354 " 17. 1952	"			et al	Ruth H. Army H. Hall	456	233		Int. Part Tract 2 = 8 acres S. L. Jones Estate
" " "	"			et al	Peggy H. " " "	456	233		
11753 " 22. 1952	"		D. J.		Ernest H. Alexander	456	336		Central Realty Co. Lot 26 Hampton St
11830 " 23. 1952	"	Allen E.			Duke Power Co.	456	428		Right of Way

DIRECT or GRANTOR Index to Deeds — Greenville County, S. C.

19
(2)

REG. U. S. PAT. OFFICE *Chas. McCall* County Indexes Since 1888
An Identifying Trade Mark

To locate names, open at SURNAME INITIAL TAB and refer to Buff Sub-Index sheet for page reference.

Cott Family Name Index No. 75
Copyright 1949

FILE NUMBER DATE OF RECORD	GRANTORS FAMILY NAMES	GIVEN NAMES ABCDEFGHIJ	GIVEN NAMES JKLMNO	GIVEN NAMES PQRSTUVWXYZ	GRANTEES	BOOK	PAGE	No. of Acres	BRIEF DESCRIPTION, LOCATION, ETC. (Not Warranted)
12735 June 4-1952	Vaughn		J. C.		Blaise P. Garrett	457	146	1	acre Fairview Sp.
13563 " 17-1952	"		Maddeline H. mrs.		Duke Power Co.	457	454		Right of way.
16275 " 23-1952	Vaughan		Janie Kay		James A. Vaughan	459	409		Power of attorney. Chick Spgs. Sp.
16382 July 24-1952	Vaughn			Rev. R. B.	Hodrow R. Vaughn	459	448	1.91	acres Bunscombe Road Chick Spgs. Sp.
16513 " 26-1952	"			Stanley	Robert (Bobbie) Leopard	459	519		Lots 1+2 Taylors Road Chick Spgs. Sp.
16560 " 28-1952	"			R. B.	Boyd H. Maddell	459	535		Lot Vaughn Road Rd. Soile, Austin Sp.
18193 Aug 16-1952	"		L. J.		J. A. Bonds, etal	461	115		Lots 23 + 24, Jonesville,
18450 " 20-1952	"	mrs. Georgia			Fred M. Thompson, etal	461	263		Lots 1, 2, 3 + 4 Summitt St Butler Sp.
19184 " 29-1952	"			William A.	Paul S. Carter, etal	462	25		Lot 2 East North St. Extn. Super Hwy. Home Sites
19606 Sep 4-1952	"		John Lude	etal	John L. Hambright	462	165		Lot 18, Donnon Road, Protective Covenants.
20039 " 10-1952	"			William A.	North Side Gardens	462	337		Amended Restrictive + "Shinewood"
20526 " 16-1952	Vaughan	George H.			Billy H. Griffin, etal	463	1		Lot 10, Clairmont Drive Butler Sp.
20625 " 17-1952	Vaughn	Breen Marshall			Lolaine Smith, Lucius	463	94		Lot 12, Keiths Drive H. S. 29, Chick Spgs. Sp.
21461 " 26-1952	"		John Lude		Ellie Louise Mason	463	431		Lots 21 + 22, Super Hwy.
22455 Oct 9-1952	"			R. E. etal	Arthur E. Meild, etal	464	320	5.10	acres, New Cut Road Butler Sp.
"	"			J. C. etal	" " "	464	320		

DIRECT or GRANTOR Index to Deeds — Greenville County, S. C.

Cott Family Name Index No. 75
Copyright 1949

To locate names, open at SURNAME INITIAL TAB and refer to Buff Sub-Index sheet for page reference.

Made by The Cott Index Company, Columbus, Ohio
Sold by Walker, Evans & Cogswell Co., Charleston, S. C.

19
(2)

FILE NUMBER DATE OF RECORD	GRANTORS FAMILY NAMES	GIVEN NAMES ABCDEFGH	GIVEN NAMES IJKLMNO	GIVEN NAMES PQRSTUWXYZ	GRANTEES	BOOK	PAGE	No. of Acres	BRIEF DESCRIPTION, LOCATION, ETC. (Not Warranted)
22749 Oct. 14-1952	Vaughn			William a.	Georgia M. b. Vaughn	464	493		Gardens City. Lot 72, Bates Drive, northside
23029 " 16-1952	"	W. D.			Earl Raines	465	79		Sherwood Forest, which Sp. of Lot 106, Robinson Drive,
23391 " 21-1952	"		John L.		Earl A. Green	465	221		Part Lot 41 Long Forest Dr. Park Addition.
23903 " 28-1952	"	Georgia M. b.			Harold J. Hall	465	527		Lot 8, Gallivan St. north.
24904 Nov. 10-1952	"		M. J.		Ray Eugene Vaughn	466	351		Lot new lot St. Butlew Sp. Gantt Station, Gantt Sp.
25455 " 18-1952	"		Manning B.		Raymond Vaughn	467	56		Lot 9, Reeves Rd, near
26298 " 28-1952	"		L. A.		J. b. Brewton	467	386	.56	of an acre, which Sp. of Austin Sp.
26626 Dec 2-1952	"		L. J.		Frank Turner	467	501		Lot Woodruff Road,
28026 " 18-1952	"	G. L.			Roger Bourland, et al	468	504		Tract 7, Butler Sp. Parker Rd. Greenville Sp.
1074 Jan. 15-1953	"	Allen E.			Tedson, Inc.	470	197		Lots 1, 2+3, Cor. Bramlett & Forest Drive, near city.
1253 " 17-1953	"		John L. Vaughn (Ashell)		Jack E. Coggins	470	313		Westerly Part Lot 41 (Lot 1) Long
1752 " 23-1953	"		Mildred (Mildred et al Gladys (Gladys Vaughn Rosen)		Leon Moody, et al	470	531		Lot 9, Highlawn ave. near Kedar Lane Rd. Greenville Sp.
" " "	"				" " "	470	531		
1862 " 26-1953	Vaughan		Mamie G. et al		Madge H. Greene	471	47		Austin Sp. Part Lots 4+5, near Mauldin
2433 Feb-2-1953	Vaughn		O. K.		Helen V. Henderson	471	255		Lot Oaklawn Drive, University Heights.
2592 " 4-1953	"			Robert B.	William a. Vaughn, Jr.	471	363		Lot 77 Blk. 7, Corin

DIRECT or GRANTOR Index to Deeds — Greenville County, S. C.

Cott Family Name Index No. 75
Copyright 1949

To locate names, open at SURNAME INITIAL TAB and refer to Buff Sub-Index sheet for page reference.

Made by The Cott Index Company, Columbus, Ohio
Sold by Walker, Evans & Cogswell Co., Charleston, S. C.

19
(K)

FILE NUMBER DATE OF RECORD	GRANTORS FAMILY NAMES	GIVEN NAMES ABCDEFGH	GIVEN NAMES IJKLMNO	GIVEN NAMES PQRSTUWXYZ	GRANTEES	BOOK	PAGE	No. of Acres	BRIEF DESCRIPTION, LOCATION, ETC. (Not Warranted)
9275 Apr 23-1953	Vaughan		Olive B.	et al	Edna S. Berry	477	49		Strip off Lot 38 adj. Lot 15 Blk. 6 Pearl Ave
9520 Apr 27-1953	Vaughn	Harold Steele			J. D. McCall, Jr.	477	144		Knille Sp. Lot 61, Paris Mtn. Ave.
10273 May 6-1953	Vaughan	L. H.			H. N. Leslie	477	532		ad. City Lot Keat Ave. (Norwood)
11469 " 20-1953	"			William J.	Cecil R. Bowen, et al	478	481		Knille Sp. Lot 68, Franklin Road,
11486 May 21-1953	Vaughn			R. E. et al	Burgess Goodbrad	478	512		
" " "	"			J. L. et al	" "	478	512	2.25	acres, Butler Sp.
11858 " 26-1953	Vaughan		Marshall L.		Joe J. Jarvis	479	61		Maple Heights Lot 13, Oakland Drive
12684 May 28-1953	"	Clair Smith			M. J. Vaughan	479	128		Tract Keith Drive, Butler Sp part Village Farms, Butler Sp
12187 " 30-1953	Vaughn		Joe L.		Joe H. Harbin	479	195		Lot 74, Airport Road, Air (Monaghan Rd) Morgan Hill ad
12267 June 1-1953	"		Margaret H.		L. P. Dilson	479	239		Part Lots 8, 9, 10 + 11 Parker Rd. Ave. (now Dyer St.) City
12663 " 5-1953	"		Margaret H.		J. P. Thompson, Jr.	479	395		Part Lot 9, Blk. K Parker East Lynne ad. City
13488 " 16-1953	"	Ethel S. et al			Floyd L. Singleton	480	157		Lot 164, Sycamore Drive Northside Gardens
14517 " 29-1953	Vaughn	Allen E.			John L. Parker, et al	480	549		Lot 20, Bates Drive Kantt Station, Kantt Sp
14916 July 3-1953	"			Raymond	H. G. Serrine	481	170		Lot 9, Reeves Road, near
15380 " 10-1953	"	Leles O. et al			A. H. Campbell	481	392	1.40	acres, Highland Sp
15622 " 13-1953	"			more Ralph B.	Duke Power Co.	481	513		Rights of Way

19
(2)

DIRECT or GRANTOR Index to Deeds — Greenville County, S. C.

REG. U. S. PAT. OFFICE *Chas. McCott* County Indexes Since 1888 An Identifying Trade Mark

To locate names, open at SURNAME INITIAL TAB and refer to Buff Sub-Index sheet for page reference.

Cott Family Name Index No. 75
Copyright 1949

FILE NUMBER DATE OF RECORD	GRANTORS FAMILY NAMES	GIVEN NAMES ABCDEFGH	GIVEN NAMES IJKLMNO	GIVEN NAMES PQRSTUVWXYZ	GRANTEES	BOOK	PAGE	No. of Acres	BRIEF DESCRIPTION, LOCATION, ETC. (Not Warranted)
16090 July 18-1953	Vaughn			William A.	Dean William Joane	482	161		Drive, University Heights. Lot 78, Blk. F. Carrine, Estate, Edwards Rd.,
16302 July 21-1953	"	Mrs Betty, et al			Carl Duncan, et al	482	239	12	acres (tract 5) C. B. Mcbrite Heights near Soille - Austin Sp
17300 Aug. 4-1953	"		L. J.		Kerney Porter, et al	483	141		Lot 78, U. S. Hwy. 276 Roland
17309 " 4-1953	"			Perry R.	H. S. Henderson, et al	483	142		Lot 5 Paris mt. ave. near city
19536 Sep. 2-1953	"		John Lude		Harold M. DuPre Purses	485	50		Lot 3, Donnou Road Springs Sp.
19495 " 2-1953	"		John Lude		Eleanor Boucile Wise	485	41		Lot 1, Donnou Rd., Chick
19552 " 2-1953	"	b. O.			Maple Acres	485	34		Protective Covenants Boling Spgs. Rd. Butler Sp
19659 3-1953	"		J. L.		Barnes Mcbormick	485	93		Bond for title, 2 acres
20548 " 1953	"			J. G.	Duke Power Co.	485	502		Right of way.
20548 " 1953	"		L. J.		" " "	485	503		" " "
20612 16-1953	"		Louis J.		E. R. Taylor	485	527	1.63	acres, O'Neal Sp.
20614 16-1953	"	Edward W., Ind. + Ex. et al			E. R. Taylor	485	547		
" " "	"	" et al			" " "	485	547		
" " "	"	Louis J., Ind. + Ex.			" " "	485	547	51.74	acres, O'Neal Sp.
" " "	"	" et al			" " "	485	547		
" " "	"	Jol M. + Troy D. et al			" " "	485	547		
20856 " 1953	"		Othella S.		H. D. Montgomery	486	96	2.86	acres, near Paris mt. State Park.

DIRECT or GRANTOR Index to Deeds — Greenville County, S. C.

Cott Family Name Index No. 75
Copyright 1949

To locate names, open at SURNAME INITIAL TAB and refer
to Buff Sub-Index sheet for page reference.

Made by The Cott Index Company, Columbus, Ohio
Sold by Walker, Evans & Cogswell Co., Charleston, S. C.

19
(M.)

FILE NUMBER	GRANTORS FAMILY NAMES	GIVEN NAMES ABCDEFGHIJ	GIVEN NAMES KLMNOP	GIVEN NAMES QRSTUVWXYZ	GRANTEES	BOOK	PAGE	No. of Acres	BRIEF DESCRIPTION, LOCATION, ETC. (Not Warranted)
DATE OF RECORD									
21468 Sept. 29, 1953	Vaughn		L. J.		D. B. Verdin Church, (Ans.) Inc.	486	308		Prop. near Sville. Lots 22 + 34, S. J. Holland
23652 Oct. 28, 1953	"			R. B.	Dr. Fairview Baptist	488	32	0.61	Way. 415 near Sville, which sp. of of an acre, Burnsville ad. State
26229 Dec. 3, 1953	Vaughan	Henry D.	etal		J. H. Kunter, etal	490	5		Line Agreement University Heights.
26326 4-4-1953	Vaughn			a. jr. William,	Harry S. McDonald	490	39		Lot 77, Blk. 3, Lorraine Drive Road) near, which sp. of?
26487 " 7, 1953	"	D. R.			Mrs. Gladys M. Cheaney	490	109		Lot 2, Poplar Road (near Pelham near Pelham Rd.) near, which sp.
26806 " 10, 1953	"	D. R.			J. Z. Atkins, etal	490	236		Lot 1, Poplar Drive (formerly Dr. East Highlands at. Butler St.
27029 " 14, 1953	"	Etta Hill			F. Coleman Smith, etal	490	275		Lot 9, Sec. 6 Blk. m. Stillwell sp. Maple Heights.
27672 " 23, 1953	Vaughan		Marshall F.		Joe J. Larese	491	53		Lot 13, Oakland Drive Acres
1292 Jan. 19, 1954	Vaughn	L. O.			H. S. Mahaffey	492	296		Lot 16 Chestnut Dr., maple
1520 " 21, 1954	"		Mary Katherine H. etal		Janie Mae Kilstrap	492	382		Int. 22.40 acres, Fairview sp.
1590 " 22, 1954	"	L. E. etal			Duke Power Co.	492	416		
" " " " 1930	"	Doris, etal			" " "	492	416		Right of Way.
" 27, 1954	"			a. jr. William,	Blyde D. Bishop	493	35		Plot 3 Overbrook. Lot 102, Lowndes Hill Rd.
2285 Feb. 1, 1954	"	L. O.			Greenville County	493	177		Acres (on Public Road Strip Chestnut Drive, etc.
2760 " 5, 1954	"		John Lude		John Allen Reiss	493	404		Lot 2, John Lude Way Prop. (Revision Lots 7 W. S. Bradley Prop.) Rd. near City.
" " " "	"		"	"	" " "	"	"		

19
(7)

DIRECT or GRANTOR Index to Deeds — Greenville County, S. C.

REG. U. S. PAT. OFFICE *Chas. McKee* County Indexes Since 1888 An Identifying Trade Mark

To locate names, open at SURNAME INITIAL TAB and refer to Buff Sub-Index sheet for page reference.

Cott Family Name Index No. 75 Copyright 1949

FILE NUMBER DATE OF RECORD	GRANTORS FAMILY NAMES	GIVEN NAMES ABCDEFGHIJ	GIVEN NAMES JKLMNO	GIVEN NAMES PQRSTUVWXYZ	GRANTEES	BOOK	PAGE	No. of Acres	BRIEF DESCRIPTION, LOCATION, ETC. (Not Warranted)
3286 Feb. 12-1954	Vaughn		L. J.		H. H. Abbott	494	45		Roland Heights, Austin Sp Lot 8, U. S. Hwy. 276
3388 " 13-1954	"	Allen E.			Walter H. Griffin, et al	494	53		Part Lot 5 Temple St.
4008 " 20-1954	"	b. O.			James L. Hudson, et al	494	298		Lot 13, Chastain Drive.
5925 Mar. 15-1954	Vaughan		K. A.		Duke Power Co.	496	50		Right of Way.
6537 " 22-1954	Vaughn			Carole Kilma,	Daisy B. Laskoy	496	311		Addition, City Lot 10, Halloran St. North Park
7346 Apr. 1-1954	"	Etsa Hill			M. G. Proffitt	497	66		12-a, 11+12 Westown Line Road Lot 9 Old Anderson Rd. Lots, Road, Maple acres.
7852 " 7-1954	"	b. O.			M. J. Moore, et al	497	284		Lot 2-a, North Franklin Woodland.
8032 " 9-1954	"	Carl J.			Sula S. Howard	499	369		Lot 43, Blk. B, Grove Rd. on New St (Vaughn St) near Ken, Chick Sp 7.
8591 " 16-1954	"			Vallie C.	Callie C. Gravelly	498	39		Int. Lot 3 Center St. + Lot 3, Henry, Inc., S. Welle St.
9235 " 24-1954	"		Margaret H.		Georgia M. Vaughn	498	347		Part Lot 14, Prop. Slattery +
10049 May 5-1954	"			H. P.	Troy Vaughn	499	101		1/10 acre, O'Neal Sp.
10055 " 5-1954	"			Troy	Layverne K. Vaughn	499	137		2 Lots O'Neal Sp.
10403 " 10-1954	"			Mrs. Joy, et al	Julia Barrow Robinson	499	240		Estate, Butler Sp. Part Tract 2, Prop. Joy Vaughn
10545 " 11-1954	"		L. J.		H. H. Mayfield	499	253		Heights, Greenville - Austin Sp Lot 26 Alice St. Roland,
10992 " 17-1954	"	Annie B. et al			Duke Power Co.	500	47		
	"	Ernest J. et al			" " "	500	47		Right of Way.

DIRECT or GRANTOR Index to Deeds — Greenville County, S. C.

Cott Family Name Index No. 75
Copyright 1949

To locate names, open at SURNAME INITIAL TAB and refer to Buff Sub-Index sheet for page reference.

Made by The Cott Index Company, Columbus, Ohio
Sold by Walker, Evans & Cogswell Co., Charleston, S. C.

19
(0)

FILE NUMBER DATE OF RECORD	GRANTORS FAMILY NAMES	GIVEN NAMES ABCDEFGH	GIVEN NAMES IJKLMNO	GIVEN NAMES PQRSTUWXYZ	GRANTEES	BOOK	PAGE	No. of Acres	BRIEF DESCRIPTION, LOCATION, ETC. (Not Warranted)
11136 May 18-1954	Vaughn		J. C.		M. C. Parson, et al	500	53		May 276, Fairview Sp. Lot 1 North main St. Extra. u. s. which Sp. Sp.
11457 22-1954	"		Othello, et al		Donald Odell Gilles	500	185		Int. Lot Hubert St. Green,
12656 June 8-1954	Vaughan		Mary, et al		Ars H. Skelton, et al	501	118		Lot 5 St. Sec. 6, Judson Miller Village. Copeland Est. O'Neal Sp. Lots 1, 2 & 3 Plat 1, Prop. R. L. Maple Acres. Lot 4, Chestain Drive
" " "	"		Lucy, et al		" " " "	501	118		
12766 9-1954	Vaughn		L. K.		J. P. Copeland, et al	501	179		
14394 29-1954	"	C. O.			James L. Hudson	503	10		
14558 30-1954	"			Per. Stanley D. et al	Julius L. Green	503	119		Tract Miller Rd. Butler Sp.
14744 July 2-1954	Vaughan		Marshall F.		J. P. Medlock	503	215		Maple Heights Lots 1 thru 5 Inc. Keith Dr. Rd. East Park.
14820 3-1954	Vaughn			William A.	Georgia McLoey Vaughn	503	229		Lots 29 & 30 Blk. 6 Washington of Keith Dr.
14792 3-1954	Vaughan		M. F.		Ed B. Smith	503	227	8.28	Acres, Short Distance East
16154 21-1954	Vaughn	L. J.			Duke Power Co.	504	346		Right of Way.
17179 Aug 3-1954	Vaughan	Albert	J. jr.		Edward F. Phillips	505	212		Lot 11, Northwood Ave Heights" D. L. - Austin Sp.
17507 6-1954	"		L. J.		J. C. Berry	505	381		Lot 56, Todd Circle, Roland
17565 6-1954	"	A. C.			Mamie N. Burts	505	386		Lot 16, Mount Vista ave.
17576 6-1954	"	A. C.			Evelyn H. Wilkins	505	346		Lot 9 & 10, Swiming Dr Burgis Hills, Inc. Chick
17853 10-1954	Vaughn	D. R.			Donald R. Campbell	505	46		Lot 73, Mt. Vernon

DIRECT or GRANTOR Index to Deeds — Greenville County, S. C.

REG. U. S. PAT. OFFICE *Chas McCott* County Indexes Since 1888 An Identifying Trade Mark

To locate names, open at SURNAME INITIAL TAB and refer to Buff Sub-Index sheet for page reference.

Cott Family Name Index No. 75
Copyright 1949

19
(P)

FILE NUMBER DATE OF RECORD	GRANTORS FAMILY NAMES	GIVEN NAMES ABCDEFGH	GIVEN NAMES IJKLMNO	GIVEN NAMES PQRSTUVWXYZ	GRANTEES	BOOK	PAGE	No. of Acres	BRIEF DESCRIPTION, LOCATION, ETC. (Not Warranted)
17993 Aug. 12, 1954	Vaughn		Leslie		Miss Ollie Barton	506	13		Whic spgs. sp. Lot near Fairview Church,
18198 " 13, 1954	"	Allen E.			J. C. Baker, et al	506	58		Part Lot 11, Dempsey Ave Edwards Rd. Butler sp.
18999 " 23, 1954	"			Rev. et al Stanley D.	J. H. Sittow, et al	506	455	24.37	acres cor. S. E. Hwy. 291 & Oakland Dr. Maple Heights
19137 " 25, 1954	"		Marshall F.		J. O. Medlock	506	531		Lots 12, 13, 14, 15 + 16 - University Heights
19237 " 26, 1954	"	Allen E.			Sean William Soone	507	9		Lot 81, Blk. 2 Corinne Dr. North Meadow Heights.
19830 Sep. 2, 1954	"		John Lude		George M. Harper, Jr.	507	239		Lot 22 Hedgwood Dr. North Meadow Heights
20310 " 9, 1954	"		John Lude		Roy Melmoth Davidson	507	457		Lot 21, Hedgwood Dr. Ave. + Pickens St. Riverside.
20280 " 9, 1954	"		Kiley H.		Major Moore	507	461		Lot 4, Blk. N. cor. Edgemont
20939 " 16, 1954	"	C. O.			Duke Power Co	508	159		Right of Way -
22017 " 28, 1954	"			A. H.	Leon M. Smith, et al	509	113	31.27	Acres - Butler sp. Wille + Sptby. Cov.
22526 Oct. 4, 1954	"		Neil + Sara H.		Ernest M. Vaughn	509	319		Lot Arlington Ave. Hill Fairview sp.
23234 " 12, 1954	"		Scena		The Town of Ft. Inn	510	53		Lot A. S. Hwy 276.
23888 " 19, 1954	"	Howard E.		Pauline	Duke Power Co	510	334		Right of Way Maple Street -
24404 " 25, 1954	"	C. O.			A. H. Hamby	510	503		Lot 3 - B. Chastain Dr. Dahlawn sp.
25189 Nov. 2, 1954	"		Jack C.		Alfred C. Kelly	511	296		Lot Cooley Bridge Road, Maple (A) sp.
25253 " 3, 1954	"	C. O.			Ruth Iler Robinson	511	323		Lot 7, Chastain Dr.

DIRECT or GRANTOR Index to Deeds — Greenville County, S. C.

Cott Family Name Index No. 75
Copyright 1949

To locate names, open at SURNAME INITIAL TAB and refer to Buff Sub-Index sheet for page reference.

Made by The Cott Index Company, Columbus, Ohio
Sold by Walker, Evans & Cogswell Co., Charleston, S. C.

19
(9)

FILE NUMBER	GRANTORS FAMILY NAMES	GIVEN NAMES ABCDEFGH	GIVEN NAMES IJKLMNO	GIVEN NAMES PQRSTUVWXYZ	GRANTEES	BOOK	PAGE	No. of Acres	BRIEF DESCRIPTION, LOCATION, ETC. (Not Warranted)
DATE OF RECORD									
25724 Nov. 9, 1954	Vaughn	C. O.			Luther A. H. Arledge	511	535		Maple Acres - Lot 6, Chastain Dr.
26309 " 15, 1954	Vaughan	Henry D.			Abtha F. Hunter	512	182		Lot 3, Osten Rd. - Grove Sp.
26354 " 16, 1954	"		J. Lewis		Albert E. Powell et al	512	234		Heights. Lot 12 McBray St. Elizabeth,
26336 " 22, 1954	Vaughn	C. O.			Joseph Lidel Cantrell	512	507		Maple Acres. Lot 15 Chastain Drive,
27374 " 30, 1954	"			R. E. et al		513	145		Conduits - Restrictions or Protection
"	"			J. C. et al		513	145		
1118 Jan. 13, 1955	"		J. Lewis		Barnes McCormick, et al	516	133		Butler Sp. Lot Boling Springs Road,
1337 " 15, 1955	"		Margaret H.		Arthur Broom, jr.	516	291		Part Lot 4, Maple St.
2521 " 28, 1955	"		Marshall L.		J. P. Medlock	517	169		Maple Heights, City. Lots 6, 7, 9, 10 & 11, Keith Drive,
2552 " 28, 1955	"	L. J.			Robert Lee Landrum et al	517	227		Drive) Kiville Sp. Lot 25 Hampton St. (Murray
2589 " 29, 1955	"	Eula	Lamont		Clyde A. Robertson,	517	236		Chick Spgs. Sp. Lot 8, Butler St. Cole Ave
2723 " 31, 1955	"		James H. Jr.		J. D. Boswell, et al	517	258		13.65 Acres, Saluda Sp.
3661 Feb. 9, 1955	Vaughan		L. J., et al		Roland Heights	518	185		Agreement
3973 " 14, 1955	Vaughn		Kate L.		Joseph J. Converse, et al	518	335	68.75	Marian C. Converse Acres Prop. Joseph J.
4651 " 21, 1955	"	Georgia	McBay		Millie Mae B. Hitcher	519	69		East Park, City. Lot 30 blk. 6, Washington
4805 " 23, 1955	"		J. D., et al		Marshall F. Montgomery	519	164		Traveler Rest. Lot 38, "Love Estate"

DIRECT or GRANTOR Index to Deeds — Greenville County, S. C.

19
(R)

REG. U. S. PAT. OFFICE *Chas McCott* County Indexes Since 1888
An Identifying Trade Mark

To locate names, open at SURNAME INITIAL TAB and refer to Buff Sub-Index sheet for page reference.

Cott Family Name Index No. 75
Copyright 1949

FILE NUMBER DATE OF RECORD	GRANTORS FAMILY NAMES	GIVEN NAMES ABCDEFGH	GIVEN NAMES IJKLMNO	GIVEN NAMES PQRSTUVWXYZ	GRANTEES	BOOK	PAGE	No. of Acres	BRIEF DESCRIPTION, LOCATION, ETC. (Not Warranted)
5358 Feb. 28, 1955	Vaughn			Jr. William A.	et al Samuel M. Mitcher,	519	351		Dunlan Mill Village. Part Sec. 1, Miller ave. Extn.
6063 Mar. 9, 1955	"	Allen E.			William H. Jones	520	154		Sand Sours Heights. Lot 170 Langston Drive.
7066 " 18, 1955	"	Georgia			Prayer Lee Fair	521	10		Carolina Court, Butler Sp. Lot 7, Blk. A, Easton Bldg.
7617 " 24, 1955	"		J. D.		Emma Richards	521	237	5.10	Austin Sp. acres, Scuffletown Rd.
7638 " 25, 1955	"	Gentry			Hubert Vaughn	521	296		Tract, Butler Sp.
8663 Apr. 5, 1955	"	C. O.			Hoyt R. Reid	522	192		Maple Acres, Paris Mt. Sp. Lot 14, Chastain Dr.
8661 " 5, 1955	"		Margaret H.		Samuel M. Mitcher	522	201		Hampton av. Extn., Hillcrest. Lot 10 + Part Lot 11, Blk. A.
8833 " 7, 1955	"		Luther L.		James F. Burgess	522	301		Pleasant Valley. Lot 2+2, Ostromer Ave.
9144 " 11, 1955	"			Charles P. et al Patsy,	H. E. Coggins	522	387		3 Tracts, Fairview Sp. Grove Sp.
9287 " 12, 1955	Vaughan			Pauline	Henry D. Vaughan	522	435	38	acres less part sold off,
9411 " 13, 1955	Vaughn		J. D.		Dubl. Power Co.	523	4		Right of Way.
10022 " 20, 1955	"		Margaret H.		Tedson, Inc.	523	371		Part Lot 14, Parker Rd.
11219 " 1955	"	L. O.			Arthur Allison Gilbert	524	255		Paris Mt. Sp. Lot 5, Maple Acres
11359 " 1955	"	Allen E.			J. B. Greene, Jr.	524	383		Lot 1, Redwood Dr.
11912 " 1955	Vaughan		J. Lewis		Elma Allen, et al.	525	26	2	acres, Butler Sp.
12116 " 1955	"	F. H. +	Joanna R.		Lloyd H. Kilstrap	525	238		pre. North Hills. Lot 47 + Part Lot 46, Hallman

DIRECT or GRANTOR Index to Deeds — Greenville County, S. C.

Cott Family Name Index No. 75
Copyright 1949

To locate names, open at SURNAME INITIAL TAB and refer to Buff Sub-Index sheet for page reference.

Made by The Cott Index Company, Columbus, Ohio
Sold by Walker, Evans & Cogswell Co., Charleston, S. C.

(8)

FILE NUMBER	DATE OF RECORD	GRANTORS FAMILY NAMES	GIVEN NAMES ABCDEFGHIJ	GIVEN NAMES JKLMNO	GIVEN NAMES PQRSTUVWXYZ	GRANTEES	BOOK	PAGE	No. of Acres	BRIEF DESCRIPTION, LOCATION, ETC. (Not Warranted)
14107	June 1, 1955	Vaughn		Joe Charles, et al		Walter H. Goldsmith, et al	526	448		Lot 64, Rishenkaker Rd. Airport Village Farms.
14107	" 1, 1955		Francis H. et al		" " " "	526	448			
14547	" 6, 1955	Vaughan			William L.	Perry B. Luthi, et al	527	35		Lot 3, Dubland Drive, near Sharon Drive, Sherwood Forest, City
15282	" 14, 1955	Vaughn		John L.		James Harold Arnold	527	349		Lot 8, cor Le Grand Blvd. + City
15722	" 20, 1955	Vaughan			Thomas J.	Ruby V. Jones	528	84		Lot Oakland Dr.
15972	" 22, 1955	"		Marshall F.		H. H. Aiken, Jr.	528	183		Lot, Keith Dr - City - Heights, City
15973	" 22, 1955	"		Marshall F.		J. O. Medlock	528	185		Lot 8, Keith Dr. Maple Est. Austin Sp.
16261	" 24, 1955	Vaughn		L. J.		Paul L. Smith	528	253		Lots 26 + 27, D. W. Mayfield Belmont Heights, Grant Sp.
16325	" 25, 1955	"			William A. Jr.	Joe Thomas Jenkinson, Jr.	528	281		Lot 68, Kay Drive, Sec. 2, Martin St. - Grille. Sp.
16473	" 28, 1955	"		Marie B. et al		Hartwell Flowers	528	357		Lots 32 + 33, Blk. A Drive, Mayfair Estates -
16914	July 1, 1955	Vaughan			Paula B.	Ed. A. Carter, et al	528	485		Lot 34, Blk. B, Pissadilly Mt. State Park Rd. which Sp.
18159	" 16, 1955	Vaughn		A. M.	Ross	E. L. Vaughn, et al	530	23	0.64	of an acre West side of Van. East Lake, City
19781	Aug 3, 1955	"		Leila May	Perry	Bruce M ^c Mahan	531	95		Part Lots 75 + 76, West End
20312	" 9, 1955	"		Bessie, et al		Mamie Vaughn	531	371	2.2	acres
20562	" 11, 1955	"		Mamie		Dorothy Daves Howard	531	530	22.21	Acres, Butler Sp.
20735	" 12, 1955	"		Ozell H.		Louie H. Gambrell	532	6		South Parker Rd. Villa Lot 20 Thompson Rd.

DIRECT or GRANTOR Index to Deeds — Greenville County, S. C.

19
(2)

REG. U. S. PAT. OFFICE *Chas McCott* County Indexes Since 1888 An Identifying Trade Mark

To locate names, open at SURNAME INITIAL TAB and refer to Buff Sub-Index sheet for page reference.

Cott Family Name Index No. 75
Copyright 1949

FILE NUMBER DATE OF RECORD	GRANTORS FAMILY NAMES	GIVEN NAMES ABCDEFGHIJ	GIVEN NAMES JKLMNO	GIVEN NAMES PQRSTUVWXYZ	GRANTEES	BOOK	PAGE	No. of Acres	BRIEF DESCRIPTION, LOCATION, ETC. (Not Warranted)
21784 Aug. 24, 1955	Vaughn				Arthure Edwin Green	532	455	}	Leav. Lot North main St. & Fairview St., St. Jun.
"	"				" " "	532	455		near Mauldin, Austin Sp.
21933 25, 1955	Vaughan	Addie A.			Clarence Kittelsen	532	547		Lot 3, Prop. E. H. + Rosa Lee Bishop
22125 27, 1955	Vaughn	C. O.			Charles H. Mears	533	169		Lot 13, Maple Acres -
22199 29, 1955	"	Harry C.			Bladys P. Glenn	533	198	17.26	Acres, River Rd. Forest, Chick Spgs. Sp.
22726 Sep. 2, 1955	"			Robert H.	Thelma Henry	533	392		Lot 84, Easy St. Sherwood
23838 Sep. 14, 1955	"			Troy D.	Duke Cover Co	534	324		Right of Way.
24045 15, 1955	"			A. Williams	Robert Lee Newhart	534	443		Paramount Park, Bantle Sp. Lot 158 Crosby Circle Griffey Sp.
24444 20, 1955	"	Georgia M.			S. J. Kellett	535	96		Part Lots 14 + 15, Reedy St. St. + Parker Rd.
24741 22, 1955	"	Georgia McCoy			S. J. Kellett	535	97		Part Lot 15, cor. Reedy Washington Rd. East Park.
24649 22, 1955	"	Louis J.			Louis Serris, et al	535	157		Part Lot 29, Blk C, East St. Buena Vista, Chick Spgs. Sp.
24958 26, 1955	"			Robert H.	Thomas Barton Black	535	162		Lots 27, 28 + 29, Blk 7, May Court Forest, Chick Spgs. Sp.
25693 Oct 3, 1955	"			et al Robert A.	Bessie L. Hammond	535	294		Lot 50, Robinhood Dr. Sherwood Park rd. Chick Spgs. Sp.
26312 10, 1955	Vaughan			H. L.	William B. Turner	536	21	0.72	acres, Paris mountain side Poe mfg. co.
26341 1955	"	Mrs. Eula b. ...			Marjorie B. Prastie	536	280		Lot 42, Sec. 1, First ave., 2. St.
	"				J. E. Rosemond, et al	536	307		Lot 37, Rodney ave. - new city

DIRECT or GRANTOR Index to Deeds — Greenville County, S. C.

Cott Family Name Index No. 75
Copyright 1949

To locate names, open at SURNAME INITIAL TAB and refer to Buff Sub-Index sheet for page reference.

Made by The Cott Index Company, Columbus, Ohio
Sold by Walker, Evans & Cogswell Co., Charleston, S. C.

FILE NUMBER	GRANTORS FAMILY NAMES	GIVEN NAMES ABCDEFGH	GIVEN NAMES IJKLMNO	GIVEN NAMES PQRSTUVWXYZ	GRANTEES	BOOK	PAGE	No. of Acres	BRIEF DESCRIPTION, LOCATION, ETC. (Not Warranted)
DATE OF RECORD									
26341 Oct 10, 1955	Vaughan	by Mrs. Eula L. Vaughan, et al George Henry, Jr. & Sara Jane, Melrose, by Mrs. Eula L. Vaughan, et al		William	J. E. Rosamond, et al	536	307		Lot 37, Rodney Ave. - near City
" " "	"				" " " "	536	307		
27634 " 24, 1955	"	Betty &		H. D.	M. M. Meadors	537	331		Lot 27, Nimitz St. ^{Spgs. Sp.} ^{Chick}
29612 Nov. 17, 1955	Vaughn			Perry R.	Duke Power Co.	538	514		Right of Way -
" " "	"			R. E. et al	Duke Power Co	538	515		Right of Way
" " "	"			J. C. et al	" " "	538	515		Right of Way
30279 " 21, 1955	"			Vallie L. et al	J. H. Giles	539	279		Vign acres, near Green, which spgs. ^{Sp.} Lots 13, 16, 19 + 24, Vaughan St. ^{Sp.}
30272 " 21, 1955	"	Allen E.			Fred M. Thompson, et al ^{Sw.}	539	280		Lot Woodville Heights, ^{Sp.} ^{Sp.}
30196 " 21, 1955	"			William A.	Julius F. Eades, et al	539	272		Lot 18, Melrose ave. ^{Sp.} ^{Sp.}
31098 Dec. 1, 1955	Vaughan			Thomas D.	Robert A. Bagwell	540	62		Lot, Oakland Drive, City ^{Sp.} ^{Sp.}
31733 " 8, 1955	Vaughn			Dewey Thomas	John H. Jolley	540	328	2	acres near Fairview Baptist ^{Sp.} ^{Sp.}
32378 " 15, 1955	"			William A.	Charles Julian Hefner	541	176		Augusta Acres - Lot 104, Halsey Dr. ^{Sp.} ^{Sp.}
32997 " 23, 1955	"			William A.	Harry David Withers ^{Jr.}	541	428		Lot 72, Kay Dr. Belmont ^{Sp.} ^{Sp.}
541 Jan. 7, 1956	"		L. M.		J. Melvin Vaughan, et al	542	447	0.63	state Park Rd. which spgs. ^{Sp.} ^{Sp.} of an acre, West side ^{Sp.} ^{Sp.}
723 " 9, 1956	"			William A.	Charles Curtis Riggins ^{et al}	542	505		Lot 12, Tiffany Dr. ^{Sp.} ^{Sp.}
1194 " 13, 1956	"		Margaret H.		Duke Power Co	543	109		Right of Way

DIRECT or GRANTOR Index to Deeds — Greenville County, S. C.

19
(7)

REG. U. S. PAT. OFFICE *Chas. McCall* County Indexes Since 1888
An Identifying Trade Mark

To locate names, open at SURNAME INITIAL TAB and refer to Buff Sub-Index sheet for page reference.

Cott Family Name Index No. 75
Copyright 1949

FILE NUMBER DATE OF RECORD	GRANTORS FAMILY NAMES	GIVEN NAMES ABCDEFGHIJ	GIVEN NAMES JKLMNO	GIVEN NAMES PQRSTUVWXYZ	GRANTEES	BOOK	PAGE	No. of Acres	BRIEF DESCRIPTION, LOCATION, ETC. (Not Warranted)
1194 Jan. 13, 1956	Vaughn			Margaret ^{H. et al} _{Mrs. et al}	Duke Power Co	543	110		Right of way
				Pearle B	"	543	110		
				A. Keith ^{et al}	Duke Power Co	543	114		
				A. H. et al	"	543	114		Right of way
1323 16, 1956			J. M.		J. M. Vaughn, Jr.	543	274	0.64	Rd. Chick Spgs. Sp. Acres Paris Mt. State Park
1398 16, 1956		C. O.			A. H. Hamby	543	277		Lot 12, Maple Acres - NE Side Bramlett Road.
3012 Feb. 2, 1956	Vaughan			A. H. Keith, et al	J. H. Vaughan	544	381		Int. Lots 8, 9, 10, 11 + Part Lot 5
4127 15, 1956	Vaughn			Walter	M. L. Reeves	545	240		Lot 1, cor. State Hwy. 14 + Bessie Ave - Woodland Heights, Chick Spgs. Sp.
				A. H. et al et al		545	240		
4081 15, 1956				Vallie C.	Pleasant View Acres	545	228		lovenants.
4175 16, 1956				Vallie C. Exec.	Duke Power Co	545	314		Right of Way
5868 Mar. 5, 1956				Richard	Charles S. Chandler, et al	546	499		Lot 22, Alpine Way City near Mauldin, Austm Sp.
5998 6, 1956		B. J.			C. A. Jenkins	547	20		Lot 57, Dury Lane, Glendale
6209 8, 1956				Vallie C. ^{et al}	J. H. Giles	547	128		Pleasant View Acres, Chick Spgs. Sp. Lot 10, cor. Vaughn St. - Granley Rd.
6265 9, 1956		Hubert J. + Kate S.			Frank McEntire	547	217	1 1/4	Butler Sp. Acres, near Paper Mt. Church
7093 19, 1956		C. O.			J. J. Hellams, et al	548	69		Lot 36, Main St, Conestee.

DIRECT or GRANTOR Index to Deeds — Greenville County, S. C.

Cott Family Name Index No. 75
Copyright 1949

To locate names, open at SURNAME INITIAL TAB and refer to Buff Sub-Index sheet for page reference.

Made by The Cott Index Company, Columbus, Ohio
Sold by Walker, Evans & Cogswell Co., Charleston, S. C.

FILE NUMBER DATE OF RECORD	GRANTORS FAMILY NAMES	GIVEN NAMES ABCDEFGH	GIVEN NAMES IJKLMNO	GIVEN NAMES PQRSTUVWXYZ	GRANTEES	BOOK	PAGE	No. of Acres	BRIEF DESCRIPTION, LOCATION, ETC. (Not Warranted)
7284 Mar. 20, 1956	Vaughn			et al Jack L. Robert B. et al William A. Jr.	City of Greenville	548	134		Carolina Lake Colony, Saluda Sp. Tract 4, Sec. B. Plat 3.
7408 " 21, 1956	Vaughan			Pauline	" "	548	134		Lake Colony, Saluda Sp. Tract 2, Sec. E. Carolina
8188 " 30, 1956	Vaughn		mr.	J. L.	Mrs. Dorothy Craley	549	88		Jefferson Heights - Lots 38 + 39 Blk. B. View area, near Greer - Lot 27 Vaughn St. Pleasant
8830 Apr. 5, 1956	"			et al Vallie C.	J. H. Giles	549	333		Carolina Lake Colony, Saluda Sp. Tract 25, Sec. B. Plat 2, Rockwood Park.
9129 " 9, 1956	"			Virginia B. H.	City of Greenville	549	506		Lot 18, Jenkinson Blvd. Dr. Maple Heights
9211 " 10-1956	"	Harry L.		Ruby Lee	Millie B. Thornton	550	27		Quitclaim Deed Int. Lot 8, Keith
9344 " 11, 1956	Vaughan			Marshall F.	Robert E. Cowart, et al	550	81		0.62 of an acre, which Spgs. Sp. Carolina Lake Colony, Saluda Sp.
9345 " 11, 1956	Vaughn			J. M.	John L. Brain, et al	550	91		Tract 3 Sec. E. Plat 2, Main St. Northgate.
11497 May 4, 1956	Vaughan			Pauline	City of Greenville	551	461		Lot 1 + Part Lot 2, Blk. A. West Maple area.
12263 May 12, 1956	Vaughn			Viola K.	Byron S. Rosenfeld	552	269		Lots 8, 9, 10 + 11, Westmain Dr. Lake Colony, Saluda Sp.
12559 " 16, 1956	"	L. O.			Co., a Corp. Oland + Simpson Lbr.	552	430		Tract 37, Sec. C. Carolina Nancy Dr.)
15595 June 18, 1956	"	Harry +	Menefee		City of Greenville	555	89		Lot 21, Hampton St. (near
16128 " 23, 1956	"	D. E.			D. J. Vaughn, et al	555	414		20.17 acres, O'Neal Sp.
16898 July 2, 1956	"			Lessie M. et al	F. J. Bishop	556	155		36.33 acres, O'Neal Sp.
16899 " 2, 1956	"			Lessie M. et al	B. Frank Bishop	556	173		

DIRECT or GRANTOR Index to Deeds — Greenville County, S. C.

(X)

REG. U. S. PAT. OFFICE *Chas. McCott* County Indexes Since 1888 An Identifying Trade Mark

To locate names, open at SURNAME INITIAL TAB and refer to Buff Sub-Index sheet for page reference.

Cott Family Name Index No. 75 Copyright 1949

FILE NUMBER DATE OF RECORD	GRANTORS FAMILY NAMES	GIVEN NAMES ABCDEFGH	GIVEN NAMES IJKLMNO	GIVEN NAMES PQRSTUVWXYZ	GRANTEES	BOOK	PAGE	No. of Acres	BRIEF DESCRIPTION, LOCATION, ETC. (Not Warranted)
17241 July 6, 1956	Vaughn			Irene M ^c Lee, et al John Richard	Duke Power Co	556	362		Fountain Inn - Tract at or near
17841 " 13, 1956	"		MARY C	Mary C.	William Benton Robinson	556	362		Woodside Mills Village Lot 25, Sec. A, 5 th St.
18519 " 20, 1956	"			Leslie M. et al	E. B. Mason	557	60		
18613 " 21, 1956	Doris B.			James T.	Paul Sanders, et al	557	352	0.57	of an acre, O'Neal Sp. St. Woodside Mills Lot 101, Sec. C, East Eighth Crestwood, Inc.
18897 " 25, 1956	"			John Howard	L. A. Moseley	557	412		Lot 37, North Estate St. Hampton Annex - Belmont Heights -
19752 Aug 3, 1956	"			Margaret H.	Frances B. Milhite	557	531		Lot 35, Pector ave - Belmont Heights -
19793 " 3, 1956	"			William A.	Andrew Jackson Enslley, Jr.	558	390		Lot 70, Kay Drive, Sec. B Fairview Sp.
20629 " 14, 1956	"			J. C.	Clyde T. Bagwell	558	394		Lot 6, 8 th N. Main St., N. S. Hwy. 276, Ft. Inn - Fairview Sp.
20630 " 14, 1956	H. E.				Fred H. Wood, et al	559	179		Lot, Ft. Inn, Fairview Sp. view area, Chick Spg. Sp.
22316 Sep 1, 1956	"			Vallie C.	Lewis E. Wilson	559	180		Lot 28, Vaughn St. Pleasant ville - Aubrie Sp.
23087 " 11, 1956	"			L. J. + Pearl S.	L. J. Vaughn, Jr.	560	394		Lot, College St. Managhan Subd -
23327 " 14, 1956	"			William A.	H. E. White, et al	561	164		Lot 48, Marion Rd. (Part Lots 1, 2 + 3, Block 2) coe. Zerkne + Fortner, Str.
23329 " 14, 1956	"			William A.	Frances V. Milhite	561	277		Sunny slope
						561	286		

DIRECT or GRANTOR Index to Deeds — Greenville County, S. C.

19
(7)

Cott Family Name Index No. 75
Copyright 1949

To locate names, open at SURNAME INITIAL TAB and refer
to Buff Sub-Index sheet for page reference.

Made by The Cott Index Company, Columbus, Ohio
Sold by Walker, Evans & Cogswell Co., Charleston, S. C.

FILE NUMBER DATE OF RECORD	GRANTORS FAMILY NAMES	GIVEN NAMES ABCDEFGH	GIVEN NAMES IJKLMNO	GIVEN NAMES PQRSTUVWXYZ	GRANTEES	BOOK	PAGE	No. of Acres	BRIEF DESCRIPTION, LOCATION, ETC. (Not Warranted)
23759 Sep. 19, 1956	Vaughn			L. J., jr et al	Lawrence J. Vaughn	561	453		Grille - Austin Sp. Quitclaim Lot C + M.C. Rgn.
25021 Oct. 3, 1956	"	Allen E.			D. U. Mauldin, et al	562	374		Lot 16 East north St.
25027 " 3, 1956	"			Ruby M.	Luther Coley	562	427		Sp. Sp. Lots 40 + 39, basin Dr., back
25023 " 3, 1956	"			William A.	D. U. Mauldin, et al	562	372		Lot Warehouse Court.
25405 Oct. 9, 1956	Vaughan			John Earl	Era H. Vaughan	563	29		Lot 40, Bob White Lane, Super Hwy. Home Sites
26217 " 17, 1956	Vaughn			John Earl	"	563	29		Dr - Sherwood Forest Int. Lot 106, Robin Hood
26576 " 22, 1956	Vaughn			H. D. et al	H. S. Haynes	563	361		near Judson Mill - Lot 35, Goodrich St.
27142 " 29, 1956	Vaughan			Katherine K.	John R. Vaughn et al	563	509		Road to Pelham - 15.6 Acres, on County
27344 " 31, 1956	"			Conway K. et al	Merley Levi Hendrix	564	214		Forest View - Lot 2, Galphin Drive - White Horse Heights - Lot 13, Patricia Ave.
27487 Nov. 1, 1956	"			Ella J. et al	"	564	214		Right of Way Springwood Cemetery - Part Lot 80-2
27843 " 6, 1956	"			Joanna R. ex. Ind.	Ross L. Beall	564	289		General Permit - View area, which Sp. Sp. Lot 1 Car. Center + East
27880 " 7, 1956	Vaughn			John Lude Mrs.	Roy Stanford Butler	564	312		
27957 " 7, 1956	"			S. M.	Duke Power Co.	564	474		
27897 " 7, 1956	"			Grace (now Mrs. Grace Homell)	A. O. Greer et al	564	521		
	"			Miss Grace	Southern Bell Tel. Co.	565	8		
	"			Vallie G. et al	Perry H. Goodman, et al	564	510		

DIRECT or GRANTOR Index to Deeds — Greenville County, S. C.

REG. U. S. PAT. OFFICE *Chas McCott* County Indexes Since 1888 An Identifying Trade Mark

To locate names, open at SURNAME INITIAL TAB and refer to Buff Sub-Index sheet for page reference.

Cott Family Name Index No. 75 Copyright 1949

FILE NUMBER DATE OF RECORD	GRANTORS FAMILY NAMES	GIVEN NAMES ABCDEFGH	GIVEN NAMES IJKLMNO	GIVEN NAMES PQRSTUVWXYZ	GRANTEES	BOOK	PAGE	No. of Acres	BRIEF DESCRIPTION, LOCATION, ETC. (Not Warranted)
27957 Nov. 7. 1956	Vaughan			(see Miss Sela Henderson) Mrs. S. M.	Sel. Co Southern Bell Tel.	565	21		General Permit - Rd. Maple area
28679 " 16. 1956	Vaughn	C. O.			Julia K. Williams	565	335		Lot 17. North Franklin
29413 " 27. 1956	"		J. C.		Duke Power Co	566	160		Right of Way
	"		J. R.		"	566	161		Right of Way
29898 Dec. 1. 1956	"			Mr. Ralph B.	John H. Walker	566	304	3	acres, Chick Spgs. Sp. White Horse Heights.
29980 " 4. 1956	"		John Lude		Jack H. Parker	566	362		Lot 27, Patricia Ave.
30934 " 14. 1956	"		L. J.		Duke Power Co	567	194		Right of Way
31302 " 20. 1956	"	Burtha Fowler, et al			Ethel Fowler Collins	567	355		off Standing Spgs. Rd. Bentz Sp. Int. Parcel, see lots sold
930 Jan. 11. 1957	"	D. M. see Miss Jessie Mason			Southern Bell Tel. + Sel. Co	568	545		General Permit
1508 " 18. 1957	"	Etta, et al			H. G. Bayne	569	285		Saluda Sp. Correction Deed, Int. tract
1509 " 18. 1957	"	Etta, et al			H. H. Bayne	569	288		Saluda Sp. Correction Deed, Int. tract
1507 " 18. 1957	"	Etta, et al			Edgar M. Dowell, et al	569	291		Saluda Sp. Correction Deed, Int. tract
1541 " 19. 1957	"	B. O.			B. A. Burnett	569	304		J. H. Co Mfg. Co. Lot 65, Sec. 1, Second ave.
2126 " 25. 1957	"			etal Mary Ballenger	Sam Japp	569	471	1.4	acres O'Neal, Sp. view area, Chick Spgs. Sp.
2527 " 30. 1957	"			etal Valhe C.	J. H. Giles	570	138		Lot 15, Vaughn St. Pleasant
3770 Feb. 4. 1957	"		Irene M. et al		Duke Power Co	571	119		Right of Way

DIRECT or GRANTOR Index to Deeds — Greenville County, S. C.

Cott Family Name Index No. 75
Copyright 1949 A-141580

Open at Proper Tab according to First Letter or Letters of
Name and refer to Buff Sub-Index sheet for page reference.

Made by The Cott Index Company, Columbus, Ohio
Mfg. Cott Patent Index Systems—M

()

FILE NUMBER	GRANTORS FAMILY NAMES	GIVEN NAMES ABCDEFGHIJ	GIVEN NAMES KLMNO	GIVEN NAMES PQRSTUVWXYZ	GRANTEES	BOOK	PAGE	No. of Acres	BRIEF DESCRIPTION, LOCATION, ETC. (Not Warranted)
DATE OF RECORD									
3790 Feb 14 1957	Vaughn			John Richard, et al	Duke Power Co	571	119		Right of way.
3751 " 14 1957	Vaughan			J. H. + H. H.	A. O. Mc Carter Jr.	571	67		Slattery + Henry Inc. Part Lots 16 + 17 Prop.
3752 " 14 1957	"			J. H.	A. O. Mc Carter Jr.	571	99		Parker Road. Lots 8, 9, 10, 11 + Part Lot 5
4283 " 20 1957	Vaughn			L. J.	John H. White	571	373		Koland Heights, Austin Sp Lot 41 Morgan Creek
4671 " 25 1957	"	Allen G. +		William A. et al	Joseph A. Pannell	571	526		Rd. - Green Forest. Lot 3, Sec. a, Edwards
5291 Mar 4 1957	"			John L.	James C. Fellers	572	231		Circle, White Horse Heights. Lot 33, Range View
5293 " 4 1957	"			M. C. + Ralph S. et al	Leod V. Dill	572	233		
"	"			Woodrow et al	"	572	233		Power of attorney -
6037 " 12 1957	"			Jack C.	H. G. Mc Abster	572	518	.54	Rd. - Oaklawn Sp. of an acre, Coaley Bridge
6387 " 15 1957	"	Earl	Ola +	R. et al Woodrow	H. Dennis Smith	573	139		Quitclaim - Int. Lots 1, 2, 3, 4, 5, 6, 7 Plat 1, also Int.
"	"	Grady	Marion C. et al	" et al	"	573	139		Lots 8, 9, 10, 11 + 12 Plat 1, R. B. Vaughn Estate -
"	"	Hattie +	"	Ralph	"	573	139		Chick Spgs. Sp.
6865 Mar 21 1957	"			Luther A.	Duke Power Co	573	326		Right of way.
7013 " 23 1957	"			Woodrow	C. B. Hollifield	573	389		Boyd Church, Chick Spgs. Sp. Lot 10, Cream Drive, near Farm
8143 Apr 4 1957	"			Lurrah O.	Bessie B. Lewis, et al	574	265		Chapman Ave. Duncan
8310 " 6 1957	Vaughan			Paula G.	William J. Watson	574	320		Lot Parker St. Estlin

DIRECT or GRANTOR Index to Deeds — Greenville County, S. C.

-19

REG. U. S. PAT. OFFICE *Chas. McCall* County Indexes Since 1888 An Identifying Trade Mark

Open at Proper Tab according to First Letter or Letters of Name and refer to Buff Sub-Index sheet for page reference.

Cott Family Name Index No. 75
Copyright 1949 A-141580

FILE NUMBER DATE OF RECORD	GRANTORS FAMILY NAMES	GIVEN NAMES ABCDEFGHIH	GIVEN NAMES IJKLMNO	GIVEN NAMES PQRSTUVWXYZ	GRANTEES	BOOK	PAGE	No. of Acres	BRIEF DESCRIPTION, LOCATION, ETC. (Not Warranted)
8746 Apr. 12, 1957	Vaughn		Lessie		et al Porter F. Vaughn	574	522		Lot cor. N. S. Super Hwy. 29 + Edwards Road also Personal Prop.
8889 " 13, 1957		Allen E.		William A.	Herbert C. Wood	575	12		Rd. Green Forest. Lot 2, Sec A, Edwards
9703 " 23, 1957				Sara Belle	J. B. Jones, et al	575	338	5	Austin Tp. Acres, Georgia Rd.
9808 " 24, 1957				Raymond	Hazel S. Kingard	575	353		cornelia St. Lot 7, Green St. (new
10795 May 6, 1957		Allen E.		William A.	Herbert C. Wood	576	198		Lots 9+11, Cinnack Drive, Green Forest Lots 5+6, Sec A, Edwards Rd. +
10796 " 6, 1957		Allen E.		William A.	Herbert C. Wood	576	215		Green Forest. Lot 29, Sec B, Everest St.
10876 " 7, 1957			Lillie J.	et al jr.	Julia Grace Vaughn	576	265		Creek Rd. - O'Neal Tp. Int. + 27 acres, near Mountain
11565 " 15, 1957		Allen E. +		William A.	Bertha B. Vaughn	576	515		St. (Balsom Rd.) Int. Lot 38, Spruce
12214 " 22, 1957		Allen E. +		William A.	Duke Power Co	577	183		Right of Way. Bagwell
12688 " 28, 1957				Thomas	Robert A. Bagwell	577	383		Lot, Prop. Robert A. Angusta acres.
12679 " 28, 1957				William A.	Jimmie Dale Lemene	577	386		Lot 86, Patton Dr. Green Forest.
12926 " 30, 1957		Allen E. +		William A.	A. J. McCallaine	577	477		Lot 13, Sec B, Everest St. Green Forest, Chick Sigs. Sp.
13390 June 4, 1957		Allen E. +		William A.	Jimmie D. Andrews	578	61		Lot 10, Sec B, Cinnack. St.,
14274 " 14, 1957		Allen E. +		William A.	Southern Bell Tel. + Tel. Co.	578	441		General Permit. Woodfields
16667 July 15, 1957				William A.	John R. Cummings	580	284		Lot 301 bluffsides Lane,

DIRECT or GRANTOR Index to Deeds — Greenville County, S. C.

Cott Family Name Index No. 75
Copyright 1949 A-141580

☞ Open at Proper Tab according to First Letter or Letters of
Name and refer to Buff Sub-Index sheet for page reference.

Made by The Cott Index Company, Columbus, Ohio
Mfg. Cott Patent Index Systems—M

()

FILE NUMBER	GRANTORS FAMILY NAMES	GIVEN NAMES ABCDEFGH	GIVEN NAMES IJKLMNO	GIVEN NAMES PQRSTUVWXYZ	GRANTEES	BOOK	PAGE	No. of Acres	BRIEF DESCRIPTION, LOCATION, ETC. (Not Warranted)
DATE OF RECORD									
17155 July 19, 1957	Vaughn			^{a.} William	^{a.} Allen A. Vaughn	580	439		Int. Lat. Gallon St
17156 " 19, 1957	"	Allen E.		William A	Samuel M. Hitcher	580	443		Lat Gallon St.
17380 " 23, 1957	"	Allen E. +		^{a. et al} William	"Green Forest" Sec. a.	580	517		Sec. a. Protective Covenants are - Cagle Park.
18117 " 31, 1957	"	Elizabeth M.			Margery H. Hallis	581	291		Lot 29, Blk B Jundal Woodfields, Sec. C.
19959 Aug 22, 1957	"			^{a.} William	James M. Powell	582	510		Lot 302, bluffsides Lane Dale.
22212 Sep 18, 1957	"	Allen E. +		^{a.} William	Helen Ester Kentucky	584	312		Lot 4 Bagwell St., Valley J. H. Poe Mfg. Co.
22832 " 25, 1957	"	Helen D. +	Jack		John J. Lister, et al	584	517		Lot 92, Sec. 1, Third Ave. White Horse Heights
22941 " 26, 1957	"		John Lude		John L. Carneg	584	546		Lot 42, Range View Dr - Blendedale, near Mauldin, Austin Tp.
23043 " 27, 1957	"	D. J.			James R. Culbertson	585	58		Lot 42, Drury Lane Red. Green Forest.
23940 Oct. 9, 1957	"	Allen E. +		William A.	Joseph A. Pannell	585	450		Lot 4, Sec. a. Edwards Butler Tp.
24105 " 11, 1957	Vaughn			R. E.	B. O. Crawford	585	495		Lot 10, Howell Road. Green Forest, which square
25694 " 31, 1957	Vaughn	Allen E. +		^{a.} William	Joseph J. Smallley	587	3		Lot 1, Sec. a, Edwards Rd.
25812 Nov. 1, 1957	"	Allen E. +		^{a.} William	Duke Power Co.	587	57		Right of way.
26363 " 8, 1957	Vaughn		Lige J.		^{Mrs.} Sophie Katiros Bolwig	587	261		Lot 21, Eskale Dr - Valley Dale
26350 " 8, 1957	Vaughn	Allen E. +		^{a.} William	Sarah J. James	587	266		Lot 12, Bagwell St.
26802 " 15, 1957	"	Allen E. +		^{a.} William	Southern Bell Tel. + Tel. Co.	587	540		General Permit

DIRECT or GRANTOR Index to Deeds — Greenville County, S. C.

REG. U. S. PAT. OFFICE *Chas. McCall* County Indexes Since 1888 An Identifying Trade Mark

Open at Proper Tab according to First Letter or Letters of Name and refer to Buff Sub-Index sheet for page reference.

Cott Family Name Index No. 75 Copyright 1949 A-141580

FILE NUMBER	GRANTORS FAMILY NAMES	GIVEN NAMES ABCDEFGH	GIVEN NAMES IJKLMNO	GIVEN NAMES PQRSTUWXYZ	GRANTEES	BOOK	PAGE	No. of Acres	BRIEF DESCRIPTION, LOCATION, ETC. (Not Warranted)
26945 Nov. 16. 1957	Vaughn		Lounette F.		<i>et al</i> Francis M. Bruce	588	2		Vaughn Estate, Chick Spgs. Tp. Lot 3, Dill St. abt + R. B.
28187 Dec. 3. 1957	"			<i>et al</i> Vallie C.	Greenville County	588	424		Strip Chick Spgs. Tp. Ch. Green Forest, Chick Spgs. Tp.
29134 13-1957	"	Allen E. +		William A.	<i>et al</i> Henry Y. Halloway	589	293		Lot 7 Sec. A Edwards Heights, Chick Spgs. Tp.
29072 13-1957	"		Lounette	Fleming	<i>et al</i> James Edward Fleming	589	309		Lot 5, Miller Dr. - Fleming
29980 27-1957	"	<i>Mr. Gene Cox</i> <i>Mr. C. B. see</i>			<i>et al</i> Southern Bell Tel. Co.	590	49		
"	"		Dennis + James H.	<i>et al</i>	"	590	49		General Permit -
"	"		Betty Jean	<i>et al</i>	"	590	49		
797 Jan. 10. 1958	"	Allen E. +		William A.	Joseph B. Stevens	590	450		Valley Dale Subd. Lot 21, Bagwell St.
1190 15-1958	"		Joe L.	<i>et al</i>	<i>et al</i> Eddie Eugene Pollard	591	93		O'Neal Tp. Lot 1, Ansel School, etc.
1136 15-1958	"			<i>et al</i> Vallie C.	Partners, Making Saylor's Lb. Co. Mrs. J. H. Alwine, <i>et al</i>	591	83		Pleasant View area, Chick Spgs. Tp. Lots 11, 12, + 14 Vaughn St.
1409 17-1958	Vaughan		James C.	<i>et al</i>	Barbara B. Bomar	591	178		Out area a + another part area a, Mayfair Dr. White Oak Subd.
2403 30-1958	Vaughn		Margaret B.	<i>et al</i>	"	591	178		View Chick Spgs. Tp. Lot 2, Earl St. Pleasant Green Forest
2513 31-1958	"	Allen E. +		William	Paul Gentry	592	75		Lot 14, Sec. B, Everest St. St. Valley Dale
3692 Feb. 14. 1958	"	Allen E. +		William A.	R. B. Garren	593	46		Lots 22 + 25, Bagwell
3876 17-1958	"		O. J.		<i>et al</i> William Peter	593	117		Lot, Oakland Dr.

DIRECT or GRANTOR Index to Deeds — Greenville County, S. C.

Cott Family Name Index No. 75
Copyright 1949 A-141580

Open at Proper Tab according to First Letter or Letters of
Name and refer to Buff Sub-Index sheet for page reference.


Made by The Cott Index Company, Columbus, Ohio
Mfg. Cott Patent Index Systems—M

FILE NUMBER	GRANTORS FAMILY NAMES	GIVEN NAMES ABCDEFGHIJ	GIVEN NAMES JKLMNO	GIVEN NAMES PQRSTUVWXYZ	GRANTEES	BOOK	PAGE	No. of Acres	BRIEF DESCRIPTION, LOCATION, ETC. (Not Warranted)
DATE OF RECORD									
4599 Feb 26. 1958	Vaughn	Allen E.		William A.	Sarah P. James <i>et al</i>	593	371		Valley Dale Lot 13 Bagwell St.
8527 Apr 11. 1958	"	Allen E.		William A.	David D. Mc Donald	596	171		Green Forest, Chick Spgs. Sp. Lot 8, Sec A. Edwards Rd.
8526 " 11. 1958	"	Allen E.		William A.	Beattie E. Jones Jr <i>et al</i>	596	175		Valley Dale. Lot 23, Bagwell St.
8525 " 11. 1958	"			Paula G.	James E. Childress	596	190		Rd. Gault Sp. also Int. Strip Part Lot 15, Old Grove
9358 " 21. 1958	"		Louis J.		William O. Lazar	596	524		Prop. Lots 9 & 10, Vaughn Estate J. H. Bee Mfg. Co.
9483 " 22. 1958	Vaughan			Raymond	Charles J. Spillane	597	7		Lot 47, Sec 1, First Ave.
9469 " 22. 1958	Vaughn	Charles A., <i>et al</i>			Orchard Acres, Sec 2	597	37		Release of Restrictions
9578 Apr 23. 1958	Vaughan			Porter J. A.	J. H. Sutton, <i>et al</i>	597	106		Agreements Valley Dale, near City.
10064 " 28. 1958	"	Allen E. + (also J. Hill)		William	Minnie Lee Harper	597	242		Lots 18 & 19, Bagwell St. Paramount Park.
10615 May 3. 1958	Vaughn	Oliver O.			L. A. Moseley <i>et al</i>	597	449		Lot 223 Maya Drive Roland Heights, another Sp.
10884 " 7. 1958	"		L. J.		Willie L. Vaughn Church Inc.	598	18		Lot 15, Todd Circle Bayce Add.
11429 " 14. 1958	"	A. G.			East Park Baptists	598	278		Part Lot 74, Sec 1, B. Rd. Valleydale
13917 Jan 12. 1958	"	Allen E. +		William	John A. Leppard	600	47		Lot 24 Bagwell St. View Acres, near Green, Chick Spgs.
14965 " 24. 1958	"			Vallie C.	John Lee Caldwell	600	460		Lot 26, Vaughn St. Pleasant Indian Hill Village
2493 July 24. 1958	"	Belle J. (Mrs. H. Vaughn Mrs.)			James N. Hindman	602	438		Lot 56, Fifth Ave. Sec 2 Paris Station, Chick Spgs.
5148 Aug 23. 1958	Vaughan	Eva H.			L. O. Henderson <i>et al</i>	604	523		Lot 40, Bob White Lane

DIRECT or GRANTOR Index to Deeds — Greenville County, S. C.

19

REG. U. S. PAT OFFICE *Chas McClellan* County Indexes Since 1888 An Identifying Trade Mark

 Open at Proper Tab according to First Letter or Letters of Name and refer to Buff Sub-Index sheet for page reference.

Cott Family Name Index No. 75
Copyright 1949 A-141580

FILE NUMBER DATE OF RECORD	GRANTORS FAMILY NAMES	GIVEN NAMES ABCDEFGHIJ	GIVEN NAMES JKLMNO	GIVEN NAMES PQRSTUVWXYZ	GRANTEES	BOOK	PAGE	No. of Acres	BRIEF DESCRIPTION, LOCATION, ETC. (Not Warranted)
5187 Aug 25 1958	Vaughn			R. Woodson	et al Norman James Whitehead	605	42		Dr. Chick Spgs. Tp Lots 29, 31, 30 + 32, 2 ^{1/2} acres
6120 Sep 4 1958	"			H. Keith	C. E. Blatton, et al	605	400	2 ^{1/2} / 100	Blk. Chick Spgs. Tp. acres, Buncombe
6269 " 5 1958	"	Allen		William	H. Roy Manley	605	465		Rd. Pine Brook Extn. Chick Spgs. Tp. Lot 36, cor. Cardinal Dr. + Edwards
6871 " 12 1958	"			Lois Smith, et al	_____	606	155		Restrictions
7023 " 13 1958	"			Louis J. + Troy D.	et al Bobby Kellitt Dill	606	189		Copeland Est. Chick Spgs. Tp. Lots 20 + 21, Plat 1 P. D.
7040 " 15 1958	"			Louis J. + Troy D.	J. C. Sweet	606	220		Copeland Est. Chick Spgs. Tp. Lots 11 + 12, Plat 1, P. D.
7670 " 20 1958	"			Lois Smith, et al	Gordon L. Smith	606	449		2 ^{1/2} Lee Circle, Maple Heights Inte. Lots 1 + 5 State Hwy. 14 + 7 East
7775 " 23 1958	"			J. D. et al	Duke Power Co.	606	533		
7775 " 23 1958	"			Juanita O. et al	"	606	533		Right of Way
7922 " 24 1958	"			Lois Smith, et al	"	606	534		Right of Way
8003 " 24 1958	"			Walter J.	Grover A. Arney	606	547		Highland Terrace Lot 3, Blk. J, Hillcrest Dr. Ave. East Highland Est.
8111 " 25 1958	"	Elizabeth M.			Ed M. Corn, et al	607	3		Lot 10, Blk. 1, Sec. 5, Carolina Maple Heights, near Green Birch
8279 " 27 1958	"			Lois Smith, et al	H. Dennis Smith	607	53		Lots 22 + 23, Mitchell Dr. Heights, Chick Spgs. Tp.
8525 Sep 30 1958	"	Eunice, et al			Frank L. Harmon	607	158		Lot 28 West Rd. - Maple
8638 Oct 1 1958	"				Arthur Gillespie	607	199		Conster, Gantt Sp. Lots 64 + 65, Fifth Ave.
	"			Lois Smith, et al	L. K. Vaughn	607	311		Maple Heights, Chick Spgs. Tp. Lot 24 Mitchell Dr.

DIRECT or GRANTOR Index to Deeds — Greenville County, S. C.

Cott Family Name Index No. 75
Copyright 1949 A-141580

☞ Open at Proper Tab according to First Letter or Letters of
Name and refer to Buff Sub-Index sheet for page reference.


Made by The Cott Index Company, Columbus, Ohio
Mfg. Cott Patent Index Systems—M

FILE NUMBER	GRANTORS FAMILY NAMES	GIVEN NAMES ABCDEFGH	GIVEN NAMES IJKLMNO	GIVEN NAMES PQRSTUVWXYZ	GRANTEES	BOOK	PAGE	No. of Acres	BRIEF DESCRIPTION, LOCATION, ETC. (Not Warranted)
DATE OF RECORD									
8637 Oct. 1, 1958	Vaughan			Lois Smith, et al	R. Nelson Greene	607	317		Green, Chick Spgs. Sp. Lot 2, Maple Heights near Rd. - Skyland Park
8974 4-1958	"			O. C.	Dora Lon Black	607	442		Lot 21, Bates Ave + Webster near Green Chick Spgs. Sp.
8996 6-1958	"			Lois Smith, et al	James C. Howard et al	607	511		Lot 16, Lee Circle, Maple Heights
9262 8-1958	"			Lois Smith, et al	Earl L. Hawkins	608	45		Lot 11, Lee Circle + Lot 25 Mitchell Dr. Maple Heights near Green, Chick Spgs. Sp.
10008 16-1958	"			John Lude et al	Charlie L. Thomson Jr. et al	608	312		White Horse Heights, Sec 1 Lot 29, Range View Dr. - Green
10504 22-1958	"			Lois Smith	Ralph H. Mullinar	608	520		29, Crest Rd. Maple Hgts. near Lot 21, Lee Circle + Lot
11883 Nov. 6, 1958	"			Lois Smith, et al	Wilbur H. Isale, et al	609	517		Heights, near Green Chick Spgs. Sp. Lots 17, 18 + 19, Lee Circle, Maple
12597 14-1958	"			Lois Smith, et al	John R. Stewart	610	354		Maple Heights Lots 6, 7, 13 + 15 Lee Circle
14185 Dec. 4, 1958	"	C. E.			William Ray Berry Co. Inc.	611	482		Estate, Chick Spgs. Sp. Lots 5 + 6, J. H. Roberts
14832 11-1958	Vaughan			James A. Jr. et al	Southern Mtge. Investm.	612	140		Int. Strip Int. Lot H. Elford St. +
14833 11-1958	"	Conway K.		Janie K. et al	"	612	143		Int. Strip Int. Lot H. Elford St. +
14832 11-1958	"			Thomas C.	"	612	147		Int. Strip Int. Lot H. Elford St. +
14832 11-1958	"	A. A. +		Joanna R.	"	612	150		also Int. Strip Int. Lot H. Elford St.
14831 11-1958	"			Janie K.	"	612	165		Lot, H. Elford St.
14877 11-1958	"			Paula G.	J. Cleo Roper	612	176		Judson Mill Village Lot 40, Dent St. Sec.

DIRECT or GRANTOR Index to Deeds — Greenville County, S. C.

19

REG. U. S. PAT. OFFICE *Chas McCott* County Indexes Since 1888 An Identifying Trade Mark

 Open at Proper Tab according to First Letter or Letters of Name and refer to Buff Sub-Index sheet for page reference.

Cott Family Name Index No. 75
Copyright 1949 A-141580

FILE NUMBER DATE OF RECORD	GRANTORS FAMILY NAMES	GIVEN NAMES ABCDEFGH	GIVEN NAMES IJKLMNO	GIVEN NAMES PQRSTUWXYZ	GRANTEES	BOOK	PAGE	No. of Acres	BRIEF DESCRIPTION, LOCATION, ETC. (Not Warranted)
15262 Dec 16. 1958	Vaughan	Claude C. et al			Durke Power Co	612	341		Right of Way-
		Dorothy L. et al				612	341		Height Green, Chick Spgs. Sp.
15582 18. 1958	Vaughn	Lois Smith, et al			John C. Brady	612	451		Lot 14, Lee Circle, Maple
16346 30. 1958	"	Lois S. & H. D.			R. Nelson Greene	613	210		Green, Chick Spgs. Sp.
16430 31. 1958	"	Lois Smith, et al			Frank M. Elvath	613	265		Lot 3, Maple Heights, near near Green, Chick Spgs. Sp.
16943 Jan 6. 1959	"	David J.			Long J. Moore	613	499	6	acres Hillside Road, St. Green Forest.
17301 9. 1959	"	Allen E. +	William A.		Wilson M. Dillard	614	95		Lots 16 & 17, Sec B, Everest Valley Dale, Brills. Sp.
18313 19. 1959	"	Allen E. +	William et al		Junior Boles, et al	615	51		Lot 3, Bagwell St.
19394 30. 1959	"	Lois Smith			Harold Smith (William S. Freeman, M. D.)	616	29		Height, Chick Spgs. Sp. Lots 27, 33, 34 + 35, Maple Butler Sp.
20093 Feb 6. 1959	Vaughan	Finley M.			H. S. Freeman	616	290		Lot 7, Greenacre Rd. Creek, Snow River-
20392 10. 1959	Vaughn			Roy B. et al	J. C. Vaughn	616	399		Int. in trust, Bursky Chick Spgs. Sp.
20531 11. 1959	"	Lois Smith			Joe B. Smith	616	459		Lot 4, Maple Heights-
20601 11. 1959	"	Lois Smith			Ben J. Green, Jr.	616	492		Heights, Chick Spgs. Sp. Lots 12 + 32, Maple Blk B, Glenn Farms)
20941 16. 1959	"	Lee Alford			Thomas A. Rush	617	88		Lot 1, Glenn Rd (Part Lot 16)
21473 20. 1959	"	John Davidson, et al			D. H. Mauldin	617	275		Lot 181, Ridgeway Dr. East Lynne, Add.
	"	Almeta Chandler, et al				617	275		

DIRECT or GRANTOR Index to Deeds — Greenville County, S. C.

Cott Family Name Index No. 75
Copyright 1949 A-141580

Open at Proper Tab according to First Letter or Letters of
Name and refer to Buff Sub-Index sheet for page reference.

Made by The Cott Index Company, Columbus, Ohio
Mfg. Cott Patent Index Systems—M

FILE NUMBER	GRANTORS FAMILY NAMES	GIVEN NAMES ABCDEFGH	GIVEN NAMES IJKLMNO	GIVEN NAMES PQRSTUVWXYZ	GRANTEES	BOOK	PAGE	No. of Acres	BRIEF DESCRIPTION, LOCATION, ETC. (Not Warranted)
DATE OF RECORD									
21471 Feb. 20. 1959	Vaughn	Abnetta C.	J. D.		D. N. Mauldin	617	285		East Lynne Add. Lot 182 Ridgeway Dr.
22200 " 27. 1959	"		Othello S.		Odie O. Corbin, et al	618	29	2.96	Chick Spg. Sp. Acres State Park Rd.
22804 Feb. 5. 1959	"		Margaret H.		Willis H. Heath	618	261		Monaghan Annex Lot 4, Woodside Ave.
22953 " 6. 1959	"			H. Keith	Robert Dean Haddell	618	321		Rd. near Greer, Chick Spg. Sp. Lots 1 + 2, Hammett Bridge
23148 " 9. 1959	"	Allen E.		William	Minnie Lee Harper	618	411		Valley Dale Subd. Lot 17, Bagwell St.
23882 " 17. 1959	"	Allen E.		William A.	Bethel A. Lister	619	229		Dale, Greenville Sp. Lot 8, Bagwell St., Valley
24355 " 20. 1959	"	Allen E.		William A.	George J. Hall	619	375		Valley Dale Lot 9, Bagwell St.
24554 " 23. 1959	"			H. L.	F. H. Ellis, et al	619	464		Victor - Monaghan Village Lot 61, Sec. 2, 7th N.C.A. Co. Sub.
24853 " 26. 1959	"			et al Vallie C.	Jacob R. Pruitt	620	78		Pleasant View Acres, Greer Lot 30, Vaughn St.
25181 " 28. 1959	"			Lois Smith, et al	Lois B. Vaughn	620	198		Rd. Maple Heights, Chick Spg. Sp. Lots 8 + 31, Lee Creek + Crest
26358 Apr. 9. 1959	Vaughan	Conway K.		et al	Sidney Shore, et al	621	210		A B King, Austin Sp.
		Ella J.		et al	"	621	210	15.74	acres (Part tract 3) Estate
26903 " 15. 1959	Vaughn		Madeleine Wood		John E. Henderson	621	444		Rd. Austin Sp. Lot or tract, Scaufftown
27161 " 17. 1959	"		Ola		Duke Power Co.	621	541		Right of Way.
27161 " 17. 1959	"			H. R.	"	621	542		
27990 " 25. 1959	"		Lois Smith		N. H. Brannon	622	307		Heights, near Greer, Chick Spg. Sp. Lot 24, Lee Creek - Crest Rd.

DIRECT or GRANTOR Index to Deeds — Greenville County, S. C.

REG. U. S. PAT OFFICE *ChamCott* County Indexes Since 1888 An Identifying Trade Mark

Open at Proper Tab according to First Letter or Letters of Name and refer to Buff Sub-Index sheet for page reference.

Cott Family Name Index No. 75
Copyright 1949 A-141580

FILE NUMBER DATE OF RECORD	GRANTORS FAMILY NAMES	GIVEN NAMES ABCDEFGH	GIVEN NAMES IJKLMNO	GIVEN NAMES PQRSTUVWXYZ	GRANTEES	BOOK	PAGE	No. of Acres	BRIEF DESCRIPTION, LOCATION, ETC. (Not Warranted)
28281 Apr 28. 1959	Vaughn			et al Vallie C.	Howell H. Davis	622	411		View area Chick Spg. Sp. Lot 18, Vaughn St. Pleasant Rd. Chick Spg. Sp.
28419 " 29. 1959	"			W. Keith	J. J. LaBoon	622	476		Lot 1, Hammett Bridge
29725 May 11. 1959	Vaughan			Margaret M.	Miss Lucy Vaughan	623	407		Is 9. Graceland Cemetery Grave Space 1+2, Lot 420.
31841 June 1. 1959	Vaughn			Genie M. Cox, et al	Edward S. Kilmer	626	110		
" " "	"			James H. et al	" " "	626	110		
" " "	"			Lerriss F., et al	" " "	626	110	25.27 acres (Tract 1) J. P. Vaughn Est. Butler Sp.	
" " "	"			Betty Jean, et al	" " "	626	110		
32211 " 2. 1959	"			Colie L. + Viola	City of Greenville	626	132		Travelers Rest, "Love Estate" Lot 16, Buncombe Rd.
33626 " 16. 1959	"			Henry	George D. Stewart	627	141		Power of Attorney R. B. Vaughn - Est.
275 " 29. 1959	"			R. Grady	Jack V. Thomason	628	260		Lot 4 + Part Lot 14, Bill Ave.
1782 July 12. 1959	"			Grace + Weldon	Joy H. Vaughn	629	340		Tract, Austin Sp.
1780 " 13. 1959	"			Joy H.	Weldon Vaughn	629	363		2 Tracts, Austin Sp.
2455 " 20. 1959	"			C. O.	H. H. Kircus	630	109		Maple acres. Lot 3-A, Chastain Dr.
3539 " 29. 1959	"			Allen E. + William	William Butter Sprouse	630	482		Forest. Lot 18, Blk. B. Green
3885 " 31. 1959	"			et al Jerrily H. et al H. Keith	Dupe Power Co.	631	39		Right of Way.
						631	39		

DIRECT or GRANTOR Index to Deeds — Greenville County, S. C.

Cott Family Name Index No. 75
Copyright 1949 A-141580

Open at Proper Tab according to First Letter or Letters of Name and refer to Buff Sub-Index sheet for page reference.

Made by The Cott Index Company, Columbus, Ohio
Mfg. Cott Patent Index Systems—M

()

FILE NUMBER	GRANTORS FAMILY NAMES	GIVEN NAMES ABCDEFGHIJ	GIVEN NAMES KLMNOP	GIVEN NAMES QRSTUVWXYZ	GRANTEES	BOOK	PAGE	No. of Acres	BRIEF DESCRIPTION, LOCATION, ETC. (Not Warranted)
DATE OF RECORD									
6680 Aug 27. 1959	Vaughan				et al L. B. Vaughan	632	534		Ave. Part Lot 17, Summit
8104 Sep. 11. 1959	"				et al Jerril H. Hall	634	44		Lot 1, Oak Forest Dr.
	"				et al H. Keith	634	44		John H. Greer, Prof. Chick Spg. Sp.
8376 14. 1959	"				et al Jerril H. Hall	634	139		Lot 21, Oak Forest Dr.
	"				et al H. Keith	634	139		John H. Greer Prof. Chick Spg. Sp. also strip
8775 17. 1959	"				et al Henry by George D. Stewart	634	298		Covenants Restrictive + Protective
9262 23. 1959	"				at Allen E. + William	634	503		Valley Dale
9824 28. 1959	Vaughn				John R.	635	155		Lot 10, Bagwell St. near Judson Mills
10216 Oct. 1. 1959	"				D. J.	635	332		Lot, Fowler St. - St. Inn
10264 1. 1959	"				at et al Henry, by Geo. S. Stewart,	624	533		Right of Way
10190 1. 1959	"				at et al Lois Smith,	624	545		Mitchell Dr. Maple Heights Lee Circle, Crest Rd. + Hy. 14) Roland Heights Austin Sp.
10409 2. 1959	"				L. J.	635	409		Lot 73, W.S. Hwy. 276 (State
12568 26. 1959	"				et al Troy D.	637	206		PO Copeland Est. Chick Spg. Sp. Lots 34 35 + 36, Plat 3
12549 26. 1959	"				L. J.	637	211		Roland Heights, Austin Sp. Lot 72, State Hwy. 14
12567 26. 1959	"				Louis J.	637	217		Copeland Est. Chick Spg. Sp. Lot 36, Plat 3 Prof. P. D.
13259 Nov. 2. 1959	"				David E.	637	462		near Judson Mills Lot 35, Goodrich St.

DIRECT or GRANTOR Index to Deeds — Greenville County, S. C.

19

REG. U. S. PAT. OFFICE *Chas. McCall* County Indexes Since 1888 An Identifying Trade Mark

Open at Proper Tab according to First Letter or Letters of Name and refer to Buff Sub-Index sheet for page reference.

Cott Family Name Index No. 75 Copyright 1949 A-141580

FILE NUMBER DATE OF RECORD	GRANTORS FAMILY NAMES	GIVEN NAMES ABCDEFGHIJ	GIVEN NAMES JKLMNO	GIVEN NAMES PQRSTUVWXYZ	GRANTEES	BOOK	PAGE	No. of Acres	BRIEF DESCRIPTION, LOCATION, ETC. (Not Warranted)
13530 Nov. 4-1959	Vaughn			Troy D.	et al Paul R. Jewett	638	29		Copeland Estate Chick Spg. Sp. Lots 32+33, Plat 3, C.P.
13531 1-4-1959	"			Louis J. et al	Troy D. Vaughn	638	25		Copeland Est. Chick Spg. Sp. Lots 32+33, Plat 3, Prof. C.P.
13490 4-1959	"	Henry		att. in. Dist. del by George D. Stewart	Greenville Co.	638	11		Park Int. Roads, Rosewood
13968 9-1959	"			John Lude	Richard H. Rushton	638	225		Lat 4 just off Donnan Rd. Lot 5, Donnan Rd. +
14224 11-1959	"			et al Vallie C.	John S. McClimon	638	319		Pleasant View acres, Chick Spg. Sp. Lot 22, Vaughn St.
14629 14-1959	"	Allen E.		William A.	Paul Gentry	638	488		Green Forest Lot 15, Sec B, Everest St.
14955 18-1959	"			et al Vallie C.	John D. McClimon	639	74		St. Pleasant View acres, Chick Spg. Sp. Lots 17, 21, 23, 25+29, Vaughn
17068 Dec. 10-1959	"	Allen E. +		a. William	Alma B. Halber	640	314		St. Valley Dale. Int. Lot 21, Bagwell
18158 22-1959	"	Frances H. + Joe Charles		et al	Glenn S. Johnson	641	182		Rd. Airport Village Farms. Lot 75, Airport Rd. + unnamed
19628 Jan. 11-1960	"			Louis J.	J. C. Sweet	642	165		Est. Chick Spg. Sp. Lots 4+5, Plat. 3, C.P. Copeland
19641 11-1960	"	Allen E. +		William A.	et al Alvin P. LaBoone	642	181		St. Valley Dale Lot 7 + Part Lot 6, Bagwell
20347 18-1960	"			Ola	Woodrow R. Vaughn	642	416	1.30	Church, Chick Spg. Sp. Acres, near Fairview Bapt.
20370 19-1960	"	Allen E. +		William A.	et al William J. Mc Donald	642	470		Green Forest Lot 19, Sec B, Everest St.
20520 20-1960	Vaughan	A. J.			Mary L. Vaughan	642	505		Sp. 1/2 Int. 1 acre, O'Neal
20835 23-1960	Vaughn		Louis J. +	Troy D.	H. Dennis Smith	643	106		Est. Chick Spg. Sp. Lots 30+31, C. O. Copeland
20836 23-1960	Vaughn	Elizabeth H. + L. B.			C. E. Barnett	643	109		Ave. Gville. Sp. Part Lot 17, Summit

DIRECT or GRANTOR Index to Deeds — Greenville County, S. C.

Cott Family Name Index No. 75
Copyright 1949 A-141580

☞ Open at Proper Tab according to First Letter or Letters of
Name and refer to Buff Sub-Index sheet for page reference.


Made by The Cott Index Company, Columbus, Ohio
Mfg. Cott Patent Index Systems—M

FILE NUMBER	GRANTORS FAMILY NAMES	GIVEN NAMES ABCDEFGH	GIVEN NAMES IJKLMNO	GIVEN NAMES PQRSTUVWXYZ	GRANTEES	BOOK	PAGE	No. of Acres	BRIEF DESCRIPTION, LOCATION, ETC. (Not Warranted)
DATE OF RECORD									
22510 Feb. 10. 1960	Vaughan		L. J.		Frank Turner	644	251		Woodruff Rd. to Birch Austin Lot on road leading from Valley Dale
24171 " 29. 1960	"	Allen E. +		William et al	Perry B. Luthi, Jr.	645	351		Lots 2, 14 + 15, Bagwell St.
24515 Feb. 4. 1960	"			Jerril H. et al	Curtis C. Bost	645	459		Lot 30, Buddy Ave - Woodland Heights, Chick Spg. Sp.
24981 " 11. 1960	"		Lair +	H. D.	Elmer Wilson	646	89		Right-of-Way Forest, Sec B, Chick Spg. Sp.
25047 " 12. 1960	"	Allen E. +		William att. in fact, et al	James R. Styles	644	123		Lot 12, Pinnacle Dr. Green
25165 " 14. 1960	"	Henry	by	Geo D. Stewart	San Bell Tel. Tel. Co	646	154		General Permit Maple Heights, Chick Spg. Sp.
26095 " 24. 1960	"		Low	Smith, et al	Thomas H. Elmore	646	528		Lot 30, on Lee Circle + Crest Rd. Rosewood Park -
26409 " 28. 1960	"	Henry	by	George D. Stewart	Mills H. Hughey	647	77		Lot 11, Ike's Road, Dallivan Ave -
29239 Apr. 25. 1960	"	J. H.			H. L. Gregory	649	61		Re-Record - Part Lot 46 - Park Brushy Creek Rd. Rosewood
30896 May 11. 1960	"	Henry	by	George D. Stewart	Marion B. Uldrick, et al	650	113		Lot 12, at or near Ike's Rd + Duncan Mill -
30945 " 12. 1960	"	Allen E. +		William A. et al	R. C. Marchbanks	650	152		Lot, Allen St. near
31469 " 17. 1960	"			Pauline	Parsons Mill Suid	650	319		Release of Restrictions St. Duncan Mills -
31856 " 20. 1960	"		Loree	Cannon att. in fact, et al	Botany Woods, Inc.	650	483		Lot 75, Sec 4, Hutchins Rosewood Park.
32181 " 24. 1960	"	Henry	by	George D. Stewart	Mills H. Hughey	651	43		Lots 1 + 8, Ike Rd - Sec. II, Lake Forest -
32083 " 24. 1960	"	Allen E.			Loree Cannon Vaughan	651	62		Lot 98, Berryhill Rd.

DIRECT or GRANTOR Index to Deeds — Greenville County, S. C.

19

REG. U. S. PAT. OFFICE *Chas McCatt* County Indexes Since 1888 An Identifying Trade Mark

 Open at Proper Tab according to First Letter or Letters of Name and refer to Buff Sub-Index sheet for page reference.

Cott Family Name Index No. 75
Copyright 1949 A-141580

FILE NUMBER DATE OF RECORD	GRANTORS FAMILY NAMES	GIVEN NAMES ABCDEFGHIJ	GIVEN NAMES JKLMNOPQ	GIVEN NAMES RSTUVWXYZ	GRANTEES	BOOK	PAGE	No. of Acres	BRIEF DESCRIPTION, LOCATION, ETC. (Not Warranted)
32414 May 26-1960	Vaughn	Allen E. +		et al William A.	Greenville County	651	145		Dr. + Raines St. Sec. B + C. Green Island Lolo known as Everett St. Pinnacle
32531 27-1960	"	Benshaw +		et al Robert J.	et al Heyward Hembree	651	208	1.4	Rd. - Chick Spgs. Sp - acres, Gibbs Shoals
33476 June 6-1960	"			et al Jerril H.	et al Joseph Tyminski	652	48		Lot. State Hwy. S-94 + Oak Forest St. - Chick Spgs. Sp.
34508 15-1960	"	Etca H.		et al H. Keith	et al Elizabeth Carter	652	394		tract - Butler Sp. Everest St. Green Forest.
35261 23-1960	"	Allen E.		et al Jerril H.	et al William E. Jarvis	653	108		Part Lot 15, Sec B.
31 27-1960	"			et al H. Keith	et al Alonso Guy Mc Graw	653	267		Lot 29, Buddy ave. Woodland Heights. Chick Spgs. Sp.
1059 July 7-1960	"			H. P.	et al Joseph H. Vaughn	654	127	1.25	acres, O'Neal Sp.
1172 8-1960	"	Louis J.			et al Earl Dellard Vaughn	654	200	1.25	acres, O'Neal Sp.
1525 12-1960	"	Albert L. Jr.			et al Alice Ezelle Mc Lure	654	346		Lot 11, Northwood ave - Swick - Austin Sp.
2870 27-1960	"	Alfred L.			et al Lane Warren Taylor	655	330		Lot 54, Forest Park in or near Valley Dale.
3794 Aug 2-1960	"	Allen E. +		a. William	et al Norman L. Sorrow, et al	656	171		Lot 5, Bagwell St. Near Simpsonville.
3958 8-1960	"			L. Carter in - fact, et al	et al J. J. Hippe	656	297		Lot 13, Hippe Road. Park
6053 30-1960	"	Henry -		by George D. Stewart	et al Marion B. Udrieh	657	515		Lot 18, Lynn Dr. Rosewood Rosewood Park
7476 Sep 15-1960	"	Henry -		by George D. Stewart	et al Lucius Udrieh	659	5		Lot 29, Lynn Dr -

DIRECT or GRANTOR Index to Deeds — Greenville County, S. C.

To locate names, open at SURNAME INITIAL TAB and refer to Buff Sub-Index sheet for page reference.

FILE NUMBER	GRANTORS FAMILY NAMES	GIVEN NAMES ABCDEFGH	GIVEN NAMES IJKLMNO	GIVEN NAMES PQRSTUVWXYZ	GRANTEES	BOOK	PAGE	No. of Acres	BRIEF DESCRIPTION, LOCATION, ETC. (Not Warranted)
DATE OF RECORD									
7760 Sep 19-1960	Vaughn			et al Terril H.	Stephen E. Addyman	659	160		Lot 19, Buddy ave. Woodland Heights - Chick Spgs. Jp.
" 1	"			et al W. Keith		659	160		formerly E. Croft St. Lot 31, Sec 7, Carey St. S. C. Hwy. 146.
7809 " 19-1960	"	Georgia	m.		Jerry L. Milhite	659	163		Tract, U.S. Hwy. No 1-85 + Roads Church, O'Neal Jp.
8023 " 21-1960	"			Kermit A.	The American Oil Co.	659	273		1/2 Int. 1 acre, near Cross Roads Church O'Neal Jp.
9706 Oct. 10-1960	"	A. J.	Mary L		Charles Christopher League	660	380		1/2 Int. 1 acre, near Cross Roads Church O'Neal Jp.
9705 " 10-1960	"	A. J.	Mary L		Mary L. Vaughn Jr	660	395		Dr. Green Forest, Sec B. Part Lots 15+16, Pinnacle
9971 " 13-1960	"	Allen E.			James R. Styler	660	495		Botany Woods, Chick Spgs. Jp. Lot 62, Arundel Rd. Sec II
10291 " 17-1960	"			William	Georgia M. Vaughn	661	106		Poinsett Plantg. Lot 26, Owens St.
10929 " 24-1960	"			Josie R. et al attys-in-Fact et al	Wade H. Bridges	661	354		Park Lot 30 Lynn Dr. Rosewood
11019 " 25-1960	"	Henry		by George D. Stewart	H. Furman Lollis	661	401		Rosewood Park Lot 22 Lynn Dr.
12553 Nov. 10-1960	"	Henry		by George D. Stewart	Jeff D. Bramlett, Jr.	662	345		Morris Heights Villa, Austin Jp. Lot w/ Edmund St + Oakland ave.
12942 " 16-1960	"			Lee, Alfred	Lawrence Knighton	663	36		Rosewood Park Lot 16 Cunningham, Rd.
13911 " 29-1960	"	Henry		by George D. Stewart	James D. Cardell	663	501		Rosemary Lane, Plat 3, Cherokee
15543 Dec. 17-1960	"	Allen E.			Robert E. Williams	664	537		Lot 56 w/ Roberta Drive + Chastam Dr.
15741 " 20-1960	"	C. O.			Subdistrict Comm. Paper Water + Sewer	665	61		Int. Water Line on Road
16429 " 30-1960	"			et al Postor J.	Carolina Investment Co.	665	323		Lot U.S. Hwy. 29 + Edward

DIRECT or GRANTOR Index to Deeds — Greenville County, S. C.

To locate names, open at SURNAME INITIAL TAB and refer to Buff Sub-Index sheet for page reference.

FILE NUMBER DATE OF RECORD	GRANTORS FAMILY NAMES	GIVEN NAMES ABCDEFGH	GIVEN NAMES IJKLMNO	GIVEN NAMES PQRSTUWXYZ	GRANTEES	BOOK	PAGE	No. of Acres	BRIEF DESCRIPTION, LOCATION, ETC. (Not Warranted)
16695 Jan. 3. 1961	Vaughn	Allen E. +		William A. +	Elizabeth F. Stevens	665	435		North Station. Tract 5, Murrell Dr. near Lynn Dr. - Rosewood Park.
17142 " 9. 1961	"	Henry by	George D. Stewart	atty-in-fact, et al	Marion B. Udrick	666	121		Lot 17, Cunningham Rd. + Rosewood Park.
17230 " 10. 1961	"	Henry	George D. Stewart	atty-in-fact, et al	James D. Cordell	666	135		Lot 28, Lynn Dr.
18427 " 24. 1961	"	Carol Beacham			Elizabeth F. Stevens	667	67		Druid Hills, Lot 53, West Hillcrest Dr.
19701 Feb. 8. 1961	"			H. R.	Hubert P. Hendrix	667	517		Easement for Water Line Glendale, Mauldin, Austin St.
20245 " 14. 1961	"	D. J.			J. O. Shaver	668	196		Lot 130, Drury Lane, Pleasant View Park, Chick Spg. Tr.
22125 Mar. 8. 1961	"			Vallic C.	Fredrick Harvey	669	387		Lot 20, cov. Vaughn Dr. + Center St.
23179 " 21. 1961	"	Henry,	George D. Stewart	atty-in-fact, et al	James D. Cordell	670	279		Rosewood, Park. Lot 9, Ikes Road -
23178 " 21. 1961	"	Claude P. et al			Lewis L. Gilstrap	670	276		Lot 10, Blk H Sec 4, cov. West View ave. + Sunset Dr. East Highlands Est.
23684 " 27. 1961	"	Dorothy J. et al			"	670	276		Park addition Lot 9, Gallison St. - North Chick Spg. Tr.
24123 " 31. 1961	"	Carol Beacham			H. P. Beacham, Sr.	670	458		Lot 3, Pelham St. Green, Chick Spg. Tr.
24121 " 31. 1961	"	Hazel			Ray E. Vaughn	671	54		Lot 18, Oak Forest Dr. - near Pleasant Grove Baptist Church, Chick Spg. Tr.
24457 Apr. 4. 1961	"			Dorothy H. H. Keith	Thursey Mae Atkins	671	60		Lot 18, Oak Forest Dr. - near Pleasant Grove Baptist Church, Chick Spg. Tr.
	"	Mary Ellen, et al			James A. Taylor, et al	671	205		Int. Lot, Batesville Hwy. Butler Tr.
	"	Charles M., et al			"	671	205		

DIRECT or GRANTOR Index to Deeds — Greenville County, S. C.

Cott Family Name Index No. 75
Copyright 1949 A-141580

☞ Open at Proper Tab according to First Letter or Letters of
Name and refer to Buff Sub-Index sheet for page reference.

Made by The Cott Index Company, Columbus, Ohio
Mfg. Cott Patent Index Systems—M

FILE NUMBER	GRANTORS FAMILY NAMES	GIVEN NAMES ABCDEFGHIJ	GIVEN NAMES JKLMNO	GIVEN NAMES PQRSTUVWXYZ	GRANTEES	BOOK	PAGE	No. of Acres	BRIEF DESCRIPTION, LOCATION, ETC. (Not Warranted)
DATE OF RECORD									
24457 Apr. 4, 1961	Vaughn			James Collier, et al	James A. Taylor <i>et al</i>	671	205		Butler 2 ^d Int. Lot. Batesville Hwy.
24849 " 8-1961	"	Alfred L.			Malcolm M. Gary <i>et al</i>	671	405		2 ^d Lot 111, Boyd ave - Austin
24881 " 10-1961	"			Madelaine H.	John E. Henderson <i>et al</i>	671	435		State Road Austin 2 ^d Small Triangular Tract.
25932 " 21-1961	"			L. J. Jr.	Pearle S. Vaughn	672	270		Woodside mill village, S.ville. 1/2 Int. Lot 100, Second St.
26400 " 26-1961	"			Sarah J.	F. H. Vaughn	672	387	26.80	Oaklawn 2 ^d acres, State Bridge Rd.
27703 May 10, 1961	"	Allen E.			James R. Beane <i>et al</i>	673	307		Plot 2, Thornwood acres. Lot 113, Langwood Dr.
27814 " 11-1961	"	Henry		attor-in-fact George D. Stewart	Widrick Bros, Inc	673	339		Rosewood Park Lot 26, Lynne Dr.
28930 " 23-1961	"				W. Keith <i>et al</i>	674	266		Lot 31 + Part Lot 30, Pennsylvania ave - Green, Chick Spg. 2 ^d
29207 " 25-1961	"	Allen E.			Edford H. Robinson <i>et al</i>	674	369		ape - Sam Sauri Lot 45, Paris Mountain
29296 " 26-1961	"				Ralph S. Thurman <i>et al</i>	674	456		Quitclaim - Deed.
1015 July 7, 1961	"			R. S.	Dube Power Co.	676	498		Right of Way Dr. - Trading Wells
1977 " 18-1961	"	Allen E.			Michael H. Pannell	678	182		Lot 10, West Mill Crest Height, Paris Mt. 2 ^d
3492 Aug. 4, 1961	"			J. Lewis	James R. Hall	679	278		Lot 1, Sec II, Fenwick Green Forest.
4130 " 11-1961	"	Allen E.			Jack C. Trilick <i>et al</i>	679	498		Lot 18, Everest St. - Sec B.
4630 " 17-1961	"	Collie		Viola	Clifton B. Abley <i>et al</i>	680	188		Lot 41 S. Hwy. 276, Batesville

DIRECT or GRANTOR Index to Deeds - Greenville County, S. C.

REG. U. S. PAT OFFICE *Chas McCott* County Indexes Since 1888 An Identifying Trade Mark

Open at Proper Tab according to First Letter or Letters of Name and refer to Buff Sub-Index sheet for page reference.

Cott Family Name Index No. 75 Copyright 1949 A-141580

FILE NUMBER DATE OF RECORD	GRANTORS FAMILY NAMES	GIVEN NAMES ABCDEFGH	GIVEN NAMES IJKLMNO	GIVEN NAMES PQRSTUVWXYZ	GRANTEES	BOOK	PAGE	No. of Acres	BRIEF DESCRIPTION, LOCATION, ETC. (Not Warranted)
5043 Aug 22-1961	Vaughn	Allen E. &		a. William	Langlan Marshbanks	680	355		Valley Dale. Lot 11, Bagwell C. St.
5327 " 25-1961	"		Louis J.		Cecil Turner, et al	680	488		Copeland Est. Chick Spg. Sp Lots 30+31, Lot 3, S.C.
5493 " 28-1961	"			Porter F. et al	Margaret J. Ayers	680	550		Sec. 2, Orchard Cove Lot 64, Fairhaven Drive near Greer, Chick Spg. Sp.
6331 Sep. 7-1961	"			Porter F.	J. H. Pitts	681	371		Lots 6+7, Hillcrest Hgts. Est. Chick Spg. Sp.
6438 " 8-1961	"		Louis J.		James K. Saylor	681	415		Lot 34, Plat 3, E.O. Copeland Cunningham Rd, Chick Spg. Sp.
6631 " 11-1961	"	Henry, by George D. Stewart		Atty-in-fact et al	Alvin Drammell	681	473		Lots 13+14+15, Brushy Creek & Chick Spg. Sp.
6869 " 13-1961	"	Ernest M.			Billy C. McKeel, et al	682	41		Lots 9+10, R. L. Wiggins Est. Rosewood Park, Chick Spg. Sp.
7209 " 18-1961	"	Henry, by George D. Stewart		Atty-in-fact et al	Curtis E. Moore	682	155		Lot 33 Cunningham Rd. Suffletown Rd. 2 Butler Sp
7494 " 20-1961	"		Ida H.		H. Roscoe Jones	682	287	1.20	Acres, Old Spartanburg Rd.
8027 " 26-1961	"			et al Jerril H. et al	Gene H. Ervine, et al	682	482		Lot Saylor Tr., Greer.
9458 Oct. 12-1961	"	Cecil O.		H. Keith	" " " "	682	482		
10382 " 21-1961	"			et al Troy D.	A. E. Coggins, et al	684	98	55	Acres Saluda Sp. Forrest Hills, Chick Spg. Sp.
10673 " 25-1961	"	Lee Alfred			Loyd Frazier	684	424		Lot 12, Woodrall Circle, North of Sville.
11068 " 30-1961	"			R. Woodrow	Charles L. Painter	685	61		Lot 32, Morgan Circle, near Greer, Chick Spg. Sp.
12049 Nov. 9-1961	"			Center Vallie	Boyd H. Haddell Edna Myra K. Edna	685	221		Lot 15, Plat 2 R. B. Vaughn Est. 36 Acres, a. H. Jackson Est. Highland Sp.
						686	125		Lot 1-28 acres, Lot 2-40 acres + Lot 3-

DIRECT or GRANTOR Index to Deeds — Greenville County, S. C.

To locate names, open at SURNAME INITIAL TAB and refer to Buff Sub-Index sheet for page reference.

FILE NUMBER	GRANTORS FAMILY NAMES	GIVEN NAMES ABCDEFGH	GIVEN NAMES IJKLMNO	GIVEN NAMES PQRSTUWXYZ	GRANTEES	BOOK	PAGE	No. of Acres	BRIEF DESCRIPTION, LOCATION, ETC. (Not Warranted)
12581 Nov. 15-1961	Vaughn		L. Alfred		Preston Calvert, et al	686	336		Prop. in Soille Austin Sp. Lot 9+11 E. J. Mullinax
12519 " 15-1961	Vaughan			H. L.	Civil O. Vaughan	686	337		Brick Sp. Lot. White Horse Road, Road Botany Woods
13925 Dec. 1-1961	Vaughn			William ^a	A. C. Gossett, et al	687	420		City of Green Lot 239, Sec V, Wallingreen
13927 " 1-1961			Lucie Vaughn	Lessie Gossett	Comm. of Public Works	687	456		Chick Spgs. Sp. Lot near Fairview Church
14243 " 6-1961		Cancelled O.C. Thompson R.M.	9- 69 -70	# 7695 Margaret B. + Porter J.	Natl. Bank Citizens + Southern	688	28		Real Prop Agreement.
15435 " 19-1961			L. J.		George N. Davis, et al	688	541		Fairview Sp. Lot West Curtis St.
15719 " 21-1961				Porter J. et al	Duke Power Co.	689	131		Right of Way.
15805 " 22-1961			Lillie Birdie, et al		Susan Jennie Vaughn	689	80		
			John H., et al			689	80		Int. Lot Pine Knoll Drive, Chick Spgs. Sp.
			Evie Obener + William	Day, et al		689	80		
16883 Jan. 8-1962			Carol Beacham		William A. Vaughn, Jr.	689	520		Lot 9 Sterling St. - Soille
18468 " 25-1962			L. J., Jr.		Geo. H. Webb	691	129		Lot College St. - Track + Badger St.
18812 " 30-1962			Allen E.	William ^a	L. H. + R. Enterprises	691	278		Lot cov. G. + N. Railroad
20002 Feb. 13-1962				H. Keith	Charles Harrill, et al	692	168		H. Green Prop. Chick Spgs. Sp. Lot 19, Oak Frost Dr. John Heights, Soille Austin Sp.
20432 " 17-1962			Lee Alfred		H. A. Mc Carthy, et al	692	391		Lot Oakland ave, Moore Ave. Mount Valley
20877 " 23-1962			Carole B.		H. Alvin Huelle, et al	693	93		Lot 187 + Part Lot 186

DIRECT or GRANTOR Index to Deeds — Greenville County, S. C.

To locate names, open at SURNAME INITIAL TAB and refer to Buff Sub-Index sheet for page reference.

FILE NUMBER DATE OF RECORD	GRANTORS FAMILY NAMES	GIVEN NAMES ABCDEFGH	GIVEN NAMES IJKLMNO	GIVEN NAMES PQRSTUVWXYZ	GRANTEES	BOOK	PAGE	No. of Acres	BRIEF DESCRIPTION, LOCATION, ETC. (Not Warranted)
20881 Feb 23, 1962	Vaughn		Lillian S. et al (Bertha Cothran)		Airport Dist. Ft. Hill - Spartanburg	693	97		Green Pelham Rd. Chick Spgs 1/2 Int. Lot. in or near old Highland Jf.
21341 28-1962		Bertha Cothran, et al			Marron Ross	693	257	59.33	Acres, Wingo Road.
21516 Mar. 2, 1962		Allen E. +		William A.	Minnie Lee Harpes	693	357		Valley Dale. Lot 16, Bagwell St.
22290 " 10, 1962		Etta A. et al			Allen E. Vaughn	694	63		Lots 1, 2, 3 + 4, Hollywood Circle, Sleepy Hollow Meadows.
"		Carole B. et al			"	694	63		"
22471 " 13-1962	"	Allen E. +		William A.	Norman R. Sorrow et al	694	131		Bagwell St. Valley Dale Subd. Limestone Deed. Part Lot 6.
22856 " 16-1962	Vaughn	Elwin Lester, et al			Curtis Oren Carter	694	312		Lot 21. A North Haven Drive.
"			Olive Edna, et al		"	694	312		"
23396 " 22-1962			Orrie S.		For life, et al, Maggie Davis	695	15		Lot 2, Bates St.
25602 Apr. 16-1962	Vaughn	Carol B. et al			Duke Power Co.	696	292		Right of Way.
"		Etta H. et al			"	696	292		"
25744 " 17-1962			Isaac F.		Leland J. Alwine	696	296		Trg #29. Taylors Chick Spgs. Trg Lots 13, 13A, 14 + 14A, old U.S. Wiltmore.
26209 " 23-1962				Porter J.	John C. Bragg et al	696	481		Lot 18, Bent Twig Dr. Sec. 2, Brandon Plant
26453 " 25-1962		Arty H. et al			Grady D. Putnam	697	40		Lot 498, Dorsey Blvd.
27758 May 10, 1962	Vaughn		M. J. et al		Bobby Joe Campbell et al	698	5		Grove, Trg.
"			Mamie G. et al		"	698	5		Acres, Griffin Mill Rd.

DIRECT or GRANTOR Index to Deeds — Greenville County, S. C.

Cott Family Name Index No. 75
Copyright 1949 A-141580

☞ Open at Proper Tab according to First Letter or Letters of
Name and refer to Buff Sub-Index sheet for page reference.

Made by The Cott Index Company, Columbus, Ohio
Mfg. Cott Patent Index Systems—M

()

FILE NUMBER	GRANTORS FAMILY NAMES	GIVEN NAMES ABCDEFGH	GIVEN NAMES IJKLMNO	GIVEN NAMES PQRSTUVWXYZ	GRANTEES	BOOK	PAGE	No. of Acres	BRIEF DESCRIPTION, LOCATION, ETC. (Not Warranted)
DATE OF RECORD									
28328 May 16, 1962	Vaughn		L. J.		Harvey Foster, et al	698	276		Woodruff Rd to Sville, Austin Twp. Lot on road leading from Fairview Twp.
28329 " 16-1962	"		L. J. Jr.		Foy Davis, Jr.	698	285	3.80	Acres - Neely - Jerry Rd. Richbourg Rd.
29064 " 24-1962	"			R. E.	J. C. Vaughn	698	497		1/2 Int. 29.8 acres. Creek, Waters of Snowe River
"	"			R. E.	J. C. Vaughn	698	498		1/5 Int. 19.23 Acres Brushy Sptby. Rd. - Buttes Twp.
"	"			R. E.	J. C. Vaughn	698	499		1/2 Int. 10.2 acres old
"	"			R. E.	J. C. Vaughn	698	500	1.10	acres, Buttes Twp.
"	"			R. E.	B. D. Crawford	698	504		Part Lot 11, Howell Rd Sptby. Rd. + Richbourg Rd.
29256 " 25-1962	"			J. C.	R. E. Vaughn	699	2		1/2 Int. 52.3 acre tract in old Sec. 4, Botany Woods.
29262 " 25-1962	"			William	a. Jerry Howell, et al	699	5		Lot 235 Rollinggreen Rd. Rosewood Park.
29981 Jun. 4, 1962	"	Henry, by George D. Stewart			Alon Trammell	699	359		Lot 3, Idonia Dr. Cleveland Twp.
29985 " 4-1962	Vaughan	Harry C.		Ruby A.	James B. Shuler, Jr.	699	383	14.16	Acres, Devils Fork Creek
30476 " 8-1962	"			James A. et al	Mrs. Nettie J. Vaughn	699	543		Lot - Fairview Twp.
"	"			Martha M. et al	" " "	699	543		
30721 " 12-1962	Vaughn	Henry, by George D. Stewart			Bobby L. Greene	700	77		Rosewood Park Lot 4 Idonia Drive - Rd. - Rosewood Park.
30964 " 14-1962	"	George D. Stewart, et al			Bruce Maloy, Jr.	700	545		Lot 16 Cunningham Sleepy Hollow Meadows
31611 " 21-1962	"	Henry, by Allen E.			Carole B. Vaughn	700	428		Lot 2 Hollywood

DIRECT or GRANTOR Index to Deeds — Greenville County, S. C.

REG. U. S. PAT. OFFICE *Chas. McCott* County Indexes Since 1888 An Identifying Trade Mark

Open at Proper Tab according to First Letter or Letters of Name and refer to Buff Sub-Index sheet for page reference.

Cott Family Name Index No. 75 Copyright 1949 A-141580

FILE NUMBER DATE OF RECORD	GRANTORS FAMILY NAMES	GIVEN NAMES ABCDEFGHIJ	GIVEN NAMES KLMNO	GIVEN NAMES PQRSTUVWXYZ	GRANTEES	BOOK	PAGE	No. of Acres	BRIEF DESCRIPTION, LOCATION, ETC. (Not Warranted)
244 June 28, 1962	Vaughn	Harry J. &	Mary Eva		S. & M. Real Est. Co Inc.	701	123		Lot 1, Keith Dr.
794 July 5, 1962	"		L. J.		Colonial Pipeline Co.	701	397		Right of Way Easement.
1264 " 10, 1962	"			William A.	Carl E. Buck	702	33		Sec 17 Botany Woods. Lot 23 1/2, Rollinggreen Rd.
1316 " 10, 1962	"			Robert A.	Edward C. Corn	702	38		Declar St. Faird Heights. Lot 24, Blk. B. in Bleckley Ave.
1417 " 11, 1962	"			Ruth H.	Duke Power Co.	702	108		Right of Way.
1381 " 11, 1962	"	George D. Stewart, atty. in fact, et al	Henry G.		Alvin Trammell	702	137		Rosewood Park. Lot 10, Iris Road -
1690 " 14, 1962	"	Carole B.			Eaton H. Vaughn	702	233		Dr., Sleepy Hollow meadow 1/2 Int. Lots 5, 6, 7 & 8 Hollywood
1793 " 16, 1962	"	Henry G. George D. Stewart			James D. Cordell	702	285		Rosewood Park. Lot 28, Lynn Drive.
2154 " 19, 1962	"	Henry			George D. Stewart	702	398		Power of atty -
2569 " 24, 1962	"	Carole B.			J. H. Noe	703	22		Gibson St. Lot Harley St. +
2920 " 28, 1962	"			Travis D.	Harold Allen	703	240		Chick Saw. Sp. Lot 11, Park Hill Dr
3897 Aug 8, 1962	"	Almida F. + (Elwin D.)		Robert	Lewis A. Fowler, Jr	704	94		Justin Sp. Lot Georgia. Rd.
6581 Sep 7, 1962	"	Edwin L. et al			Jay Surratt, et al	706	220		Lot 21 W. S. Haven Dr, Portion Buncombe Park, Spin Mt. Sp.
7049 " 12, 1962	"	Ducilla N. +		Troy D.	S. P. Grant	706	398		Speer Mill Village Lot 113, Gallivan St.
7555 " 18, 1962	"			A. Brady	Larry Cooper, Jr	707	102		Est. Chick Saw. Sp. Part Lot 14, C. B. Vaughn

DIRECT or GRANTOR Index to Deeds — Greenville County, S. C.

Cott Family Name Index No. 75
Copyright 1949 A-141580

Open at Proper Tab according to First Letter or Letters of
Name and refer to Buff Sub-Index sheet for page reference.

Made by The Cott Index Company, Columbus, Ohio
Mfg. Cott Patent Index Systems—M

()

FILE NUMBER	GRANTORS FAMILY NAMES	GIVEN NAMES ABCDEFGH	GIVEN NAMES IJKLMNO	GIVEN NAMES PQRSTUVWXYZ	GRANTEES	BOOK	PAGE	No. of Acres	BRIEF DESCRIPTION, LOCATION, ETC. (Not Warranted)
DATE OF RECORD									
7798 Sep. 20, 1962	Vaughn			John Richard, et al	Duke Power Co.	707	175		Right of Way
"	"			Irene McGee, et al	"	707	175		Rosewood Park, Chick Spgs. 29
8943 Oct. 3, 1962	"	Henry		Atty-in-fact, et al by George D. Stewart	Curtis E. Moore	708	87		Lot 33, Cunningham Rd.
9504 " 9, 1962	"	George H.		Law B.	Edmer E. Wilson	708	315		Heights, Chick Spgs. Sp. Lot 8, Lee Circle, Maple
4525 " 9, 1962	"			L. H.	Edmer E. Wilson	708	322		Heights, Chick Spgs. Sp. Lot 24, Winterville Dr., Maple
9570 " 10, 1962	"			Joy D.	Louis J. Vaughn	708	415		Taylor Rd. Chick Spgs. 29
"	"			Joe Wilson, et al	"	708	415	29	Acres, less lots sold off.
"	"			Nellie Mae R. et al	"	708	415		Park, Chick Spgs. 29
9860 " 12, 1962	"	Henry		Atty-in-fact et al by George D. Stewart	John Horace Beauford	708	497		Lot 32, Lynn Dr. Rosewood
10284 " 17, 1962	"	Allen E.			Conrad A. Shader	709	127		Sec. V, Botany Woods. Lot 271, Rollinggreen Rd.
11768 Nov. 2, 1962	Vaughan			H. Jack	John F. Blask, Jr.	710	139		North Meadow Heights Lot 13 Cool Springs Dr.
12395 " 9, 1962	Vaughn	Allen E. +		William	J. Clark Howell	710	349		Way. Easement a Right of
12524 " 12, 1962	"			L. J.	Carl B. Henderson	710	434	36.36	Fairview Sp. Acres, Neely Ferry Rd.
13689 " 26, 1962	"	Earl Dillard			N. Evans Medlock	711	293	1.25	O'Neal Sp. Acres, Taylor Rd.
13706 " 26, 1962	"	Henry		Atty in-fact, et al by George D. Stewart	H. Young Styles	711	299		Rosewood Park. Lot 31, Lynn Dr.
13788 " 27, 1962	"	D. J.			C. L. M. Cutcherson	711	330	22.93	Acres, Dunblin Sp.

DIRECT or GRANTOR Index to Deeds — Greenville County, S. C.

REG. U. S. PAT OFFICE *Chas McCulloch* County Indexes Since 1888 An Identifying Trade Mark

Open at Proper Tab according to First Letter or Letters of Name and refer to Buff Sub-Index sheet for page reference.

Cott Family Name Index No. 75 Copyright 1949 A-141580

FILE NUMBER DATE OF RECORD	GRANTORS FAMILY NAMES	GIVEN NAMES ABCDEFGH	GIVEN NAMES IJKLMNO	GIVEN NAMES PQRSTUVWXYZ	GRANTEES	BOOK	PAGE	No. of Acres	BRIEF DESCRIPTION, LOCATION, ETC. (Not Warranted)
14325 Dec. 3-1962	Vaughn			Jerril H.	H. Keith Vaughn	712	22		Gov-Mountain View Hgts. Green- Int. Lot 8, Earl St. + Bearden Prop. Vivian Howell
14591 " 5-1962	"	Allen E. +		William A.	School Dist. Grille.	712	177		Part Tract 3 Iker Road Maple Hgts. chick Spgs. Sp
15624 " 18-1962	"	George H. + Lois B.		et al	Elmer E. Wilson	712	534		Lot 31, cv. Lee Circle + Crest Rd. Hillcrest Heights.
16073 " 22-1962	"			Porter et al	C. E. Hillingham	713	192		Lots 2+3 Hillcrest Drive Center St. Green. chick Spgs. Sp
17507 Jan. 11-1963	"			Vallie C.	Iron J. Neely	714	226		Lots 1+2 North Main St's Botany Woods Sec. VII
18203 " 18-1963	"	Allen E.			Arlene R. Chapin	714	497		Lot 355, Cherokee Drive,
18426 " 21-1963	Vaughan	Harry J.			Marshall F. Vaughan	715	62		Lots 2, 3+4, Keith Dr. Heights Dr. near Green.
18725 " 24-1963	Vaughn			Ralph S.	Walter H. Acree	715	168		Lot 48, Bailey ave. Pleasant Austin Sp
19501 Feb. 2-1963	"	Alfred L. et al			Paul J. McDaniel	715	442		Lot 2 Subd. E. J. Mullinaw, Prop. Stone Lake Co
20658 " 14-1963	"	Margaret H.			Carol B. Vaughn	716	371		Part Lots 36+37, Sec 7. Dale Subd. 109-3-1,4
"	"	Allen E. +		William A. Jr.	Carol B. Vaughn	716	372		Lot. Gallon St. Valley
"	"			William A. Jr.	Carol B. Vaughn	716	373		Lot 9, Sterling St. Valley Dale.
23035 Mar. 13-1963	"	Allen E.			William A. Vaughn	718	220		1/2 Int. Lot 20, Bywell St. Honested acres.
26293 Apr. 16-1963	"	Allen E.			et al Robert C. Beverly	720	388		Lot 37, Havenhurst Dr. near Brille.
26838 " 29-1963	"	Alfred			et al James H. Gilbert	721	55		Lot 31, Estate of F. M. Judd. Vivian Howell Prop. - also Int. Co. Rd.
26887 " 22-1963	"	Allen E. +		William A.	Fellowship Baptist Church	721	85		Part Tract 3, Iker Road

DIRECT or GRANTOR Index to Deeds — Greenville County, S. C.

Cott Family Name Index No. 75
Copyright 1949 A-141580

☞ Open at Proper Tab according to First Letter or Letters of
Name and refer to Buff Sub-Index sheet for page reference.

Made by The Cott Index Company, Columbus, Ohio
Mfg. Cott Patent Index Systems—M

()

FILE NUMBER	DATE OF RECORD	GRANTORS FAMILY NAMES	GIVEN NAMES ABCDEFGH	GIVEN NAMES IJKLMNO	GIVEN NAMES PQRSTUVWXYZ	GRANTEES	BOOK	PAGE	No. of Acres	BRIEF DESCRIPTION, LOCATION, ETC. (Not Warranted)
27043	Apr. 23. 1963	Vaughn			William A.	Albert J. Kelly, et al	721	114		Morningside - Lot 13 Rishbourg Rd.
27044	" 23. 1963	"			Ralph S.	Azalee H. Jackson et al	721	132		Heights Dr. - near Green - Lot 47, Bailey Ave. Pleasant Road.
27301	" 25. 1963	"			J. C.	Ralph C. Cantrell	721	252	3	acre tract, Rishbourg Butler St.
28411	May 6. 1963	Vaughan			Ruth	H. Dave Vaughan et al	722	102	4	Acres, Patterson Rd. - Woodfields, Inc.
28728	" 9. 1963	Vaughn		Jerry H.		Melvin Hanks, Jr.	722	280		Lot 89, Brook Forest Dr.
28887	" 10. 1963	"		James R.		Clyde Alton Bishop et al	722	358	18 1/2	Acres Oaklawn Sp.
29285	" 15. 1963	"			Thomas F.	Bobby J. Bryson	722	517		Willie's Prop. Part Lot 30, Sec B.
30564	" 28. 1963	"		J. C.		Mack C. Parson et al	723	525		Map 1, Vaughn Hgts - Fairview Sp. Lot 2, E. Main St.
31426	Jun 5. 1963	"	Allen E.			Hugh A. Gilchrist	724	296		Sec. V. Botany Woods Lot 225, Hiawatha Dr.
31846	" 10. 1963	"			H. Keith	Jarvis Glenn Howell	724	488		Green Chick Spgs. Sp. Lot 8, Bearden Ave + Carl St.
32770	" 19. 1963	"			H. Keith	John H. Greer	725	335		Chick Spgs. Sp. Part Lot 17, Oak Forest Dr.
32913	" 20. 1963	"			Porter et al	George F. Blackwell	725	363		Hillside Heights - Lot 5, Hillcrest Drive
33001	" 21. 1963	"	Henry,		atty. in - first, et al	George D. Stewart	725	419		Lot 19, Rosewood Park Sp.
387	" 26. 1963	"			H. Keith	Lowell E. Thomas	726	47		Pleasant Grove Baptist Church - Part Lot 17, Oak Forest Dr. near Agreement.
364	" 28. 1963	"	Grady A. +	Mattie A.		City of Greenville -	726	207		Right of Way + Release Hillcrest Heights
364	" 28. 1963	"			Porter F.	Paul H. Gossett	726	221		Lot 4, Hillcrest Drive -

DIRECT or GRANTOR Index to Deeds - Greenville County, S. C.

REG. U. S. PAT OFFICE *Chas McCott* County Indexes Since 1888 An Identifying Trade Mark

Open at Proper Tab according to First Letter or Letters of Name and refer to Buff Sub-Index sheet for page reference.

Cott Family Name Index No. 75 Copyright 1949 A-141580

FILE NUMBER DATE OF RECORD	GRANTORS FAMILY NAMES	GIVEN NAMES ABCDEFGHIJ	GIVEN NAMES JKLMNO	GIVEN NAMES PQRSTUVWXYZ	GRANTEES	BOOK	PAGE	No. of Acres	BRIEF DESCRIPTION, LOCATION, ETC. (Not Warranted)
1244 July 9-1963	Vaughn			<i>et al</i> Porter F.	<i>et al</i> Bernice H. McKinney	727	69		Butler Sp. Part Lot 8, S.E. Hwy 291.
1383 " 10-1963	"	Allen E.			Brooks H. Hensley	727	138		Botany Woods sec. #1 Lot 356 Cherokee Drive W. Pleasant Valley, part of Lot 119, Pleasant Ridge
1657 " 12-1963	"		J. H.		William B. Ducker	727	238		
1939 " 16-1963	Vaughan		M. F., et al		Dewey E. Campbell	727	377		
3647 Aug 1-1963	Vaughn	(Lessie V. Gossett)	Mamie H., et al		Warren M. Clark	729	57	1.75	acres, Griffin Mill Rd. Grove Sp.
5144 " 16-1963	"		Lessie		Nellie Mae Nabors	730	163		Lot - Hillcrest Drive - Fairview Sp. Part Lots 7+8, Cox St.
5615 " 21-1963	"		L. J., Sr	Peggy H.	E. L. Vaughan	730	349	0.64	acres - Chick Spgs. Sp.
5860 Aug 22-1963	"	Carrie Willie Jones, et al,			Duke Power Co,	730	369		Right of Way.
8212 Sep 16-1963	"		James D., et al		Grille. County	729	562		Right of Way etc Woodside Mills, S. C.
8811 " 23-1963	"	Ellis, et al			Sam R. Coker et al	732	161		Int. Lot 29 "B" Street Part Subd. Fairview Sp.
15333 Nov. 5-1963	"	Alfred L.			Jesse E. Bolden <i>et al</i>	735	282		Lot 14, Bel B. Evergreen O'Neal Sp.
15027 " 2-1963	"		Oliver		Claude Hillis Vaughn <i>et al</i>	736	522	0.64	acres, Tigerville Rd.
15364 " 26-1963	Vaughan			Ruby H.	Woshman H. Hollingsworth	737	65		City Lot 10, Melville Dr.
15929 Dec. 2-1963	Vaughn		Marvin C.		Fairview Baptist Church <i>inc.</i>	737	239		W. B. Vaughn Prop. Chick Spgs. Sp. Lot 5, Lots 13+14, Lot 4, Lot 15,
16295 " 5-1963	"		J. D.		Duke Power Co.	737	430		Right of Way

DIRECT or GRANTOR Index to Deeds-Greenville County, S. C.

Open at Proper Tab according to First Letter or Letters of Name and refer to Buff Sub-Index sheet for page reference.

KEYS PRINTING CO.

FILE NUMBER	GRANTORS FAMILY NAMES	GIVEN NAMES ABCDEFGH	GIVEN NAMES IJKLMNO	GIVEN NAMES PQRSTUWXYZ	GRANTEES	BOOK	PAGE	No. OF ACRES	BRIEF DESCRIPTION, LOCATION, ETC. (NOT WARRANTED)
16622 Dec. 9-1963	Vaughan	C. J., et al			McLain Hall, as Tr.	737	521	1480	Rd. Cleveland St. Acres, Oil Camp Creek
16613 9-1963	"		M. F.		James B. Miller	737	550		Lot 3, Keith Dr.
17011 12-1963	Vaughan	Artez W. +		Walter G.	O. B. Godfrey	738	78		Ave. Augusta Road Hills. Lot 19 & Part Lot 20, Cammerly
17732 19-1963	"			H. Keith	Robert J. Surrency Co.	738	379		Super Home Site, Chik 5 1/2 A. Lot 61, Meridian Ave.
18651 31-1963	"		L. J.		Colonial Pipeline	739	51		Easement
18832 Jan. 3-1964	"		J. F.		Duke Power Co.	739	227		Right of Way.
19647 13-1964	"			et al Valkie C.	Alma Jean Wolfe	739	559		View Acre, near Greer - Lot 3, Earl St. Pleasant
19799 14-1964	"		Mary E.		Marshall F. Vaughan	740	11		2, 3 & 4, Keith Dr. Correction Deed, 1/2 Int. Lots
22194 Feb. 6-1964	"		Othello S., et al.		Duke Power Co.	741	479		Right of Way
"	"			Walter J., et al	" " "	741	479		" " "
"	"		James D. et al		" " "	741	479		" " "
22528 10-1964	"	H. E.			Tel. Co Southern Bell Tel +	742	66		General Permit.
22932 14-1964	Vaughan		Marshall F.		Dan Moyd et al	742	251		Road. Lot - Lowndes Hill
24253 26-1964	Vaughan	known as Emma O. Vaughn, et al		Othello S., also	Duke Power Co.	743	149		Right of Way
25677 Mar 11-1964	Vaughan	A. J. +	Mary J.		Harvey A. Glenn	744	143		6 1/2 Acre Tr. Int. 1.04 Acres
25678 11-1964	"		M. J. et al		Theodore C. Theodorou	744	147	56	Tract Tr. 56 Acre, Griffin Mill Rd.

DIRECT or GRANTOR Index to Deeds-Greenville County, S. C.

Open at Proper Tab according to First Letter or Letters of Name and refer to Buff Sub-Index sheet for page reference.

()

FILE NUMBER DATE OF RECORD	GRANTORS FAMILY NAMES	GIVEN NAMES ABCDEFGHIJ	GIVEN NAMES JKLMNOPQ	GIVEN NAMES RSTUVWXYZ	GRANTEES	BOOK	PAGE	NO. OF ACRES	BRIEF DESCRIPTION, LOCATION, ETC. (NOT WARRANTED)
25678 Mch. 11-1964	Vaughan			Mamie G., et al	Theodore C. Theodorou	744	147	56	Grove Tp. Acres, Griffin Mill Road,
27008 " 24-1964	"	Mrs. Carole B.			Allen E. Vaughn	745	126		Sterling College Park Lot 32 Brookman St.
28159 Apr. 3-1964	Vaughn		attor-in-fact et al	Henry by George D. Stewart	Joe L. Nash, et al	746	37		Rosewood Park Lot 27 Lynn Dr - Highland 2 nd St.
29701 " 20-1964	"			J. C.	R. E. Vaughn	747	64		Int. tract S.C. Hwy. 113 -
30384 " 27-1964	"			J. C. et al	M. J. M. Enterprises, Inc	747	323	26.8	Acres, Richburg Rd. + Howell Rd. Butler Sp. also 52.3 acres +
" 30447 " 28-1964	"			R. E. et al	Enterprises, Inc. McCall Street	747	323	1.7	Acres Richburg Rd. + Old Sp. + Road, Butler Sp.
" 32747 May 14-1964	"	Doris Coleman +		J. C. et al	"	747	369		Contract to tract Richbourg Rd. less 3 Acres, Butler Sp. also 54 acres
" 33634 " 27-1964	"			R. E. et al	"	747	369		Richbourg Rd. Butler Sp. Prop. State Hwy. 291 near City
" 33944 Jun. 1-1964	"			Poster J.	Martha S. Scott	749	187		Lot 1 of Subd. Lot 9, J. N. Bitton Sp. Sp.
" 35228 " 15-1964	"			Mary Lois # 30175 J. C. et al	Douglas L. Bogan	749	532		Lot # 4, Galf St. Chick
" 36265 " 23-1964	"			Cancelled Ollie Farnsworth Rim. C. 6/17/69 # 30175 R. E. et al	A. F. Burgess	750	141		Power of atty.
" 414 " 29-1964	"			Cancelled Ollie Farnsworth Rim. C. 6/17/69 H. E.	"	750	141		Qua St. Hunt Sp.
" 414 " 30-1964	"			H. S.	Pauline C. Vaughn Baptist Church, Inc.	751	81		1/2 Int. Lot 4, Blk. B, Cent Rd.
" 414 " 30-1964	"			Allen E.	The Washington Ave.	751	429	2	Acres White Horse Spring St. - Sept. Orchard
" 414 " 30-1964	"			Green Marshall, et al	Willie G. Bumgarner	752	70		Part Lot 127, Ridge
" 414 " 30-1964	"				William Charles Chapman	752	88		Lot 5, Keith Dr.

DIRECT or GRANTOR Index to Deeds — Greenville County, S. C.

Cott Family Name Index No. 75
Copyright 1949

To locate names, open at SURNAME INITIAL TAB and refer to Buff Sub-Index sheet for page reference.

Made by The Cott Index Company, Columbus, Ohio
Sold by Walker, Evans & Cogswell Co., Charleston, S. C.

()

FILE NUMBER	GRANTORS	GIVEN NAMES	GIVEN NAMES	GIVEN NAMES	GRANTEES	BOOK	PAGE	No. of Acres	BRIEF DESCRIPTION, LOCATION, ETC. (Not Warranted)
DATE OF RECORD	FAMILY NAMES	ABCDEFGH	IJKLMNO	PQRSTUVWXYZ					
414 Jun. 30-1964	Vaughn			Margaret K., et al	et al William Charles Chapman	752	88		Lot 5, Keith Drive
3020 July 27-1964	"			Stewart, et al Henry by George D. Rev.	Curtis E. Moore, et al	754	43		Rosewood Park, Chick Spgs. Tp. Lot 34 Cunningham Rd. & Spgs. Tp.
3816 Aug. 3-1964	"			R. B.	Mrs. M. B. Ellis	754	381		Cemetery Lot. Chick Spgs. Tp. Int. Party Wall
7496 Sep 9-1964	"			Margaret H.	Allen E. Vaughn	757	129		Part Lot 37, Blk 7 Chick Int. Part Lot 37, Blk 7.
7495 " 9-1964	"			Allen E.	William A. Vaughn	757	130		Chick Spgs. Road. Int- Party Wall, 2 1/2 estate Retained
7490 " 9-1964	"			Allen E. & William A.	L. D. Weber, et al	757	134		Stone Lake Heights, Sec. 1. Lot 28, Lotus Court - Union Bleachery Village
8881 " 22-1964	"			Beck Rosella	Mary Alice Green Dilworth	758	87		Lot 121 Arrington St. (arc)
9623 " 29-1964	"			George H.	Melvin H. Head	758	395		Chick Spgs. Tp. Lot 15, Snow St. Green
12953 Nov. 2-1964	"			Otis C., et al	Carl H. Patat, et al	760	565		Lot West Arlington Ave. & North Ave. - Green. Chick Spgs. Tp.
"	"			Lorena W., et al	" " "	760	565		
12501 Nov. 6-1964	"			Marshall M.	Green M. Vaughn, et al	761	199	48	of an acre Fairview Tp. Nancy Drive
13679 " 9-1964	"			D. J. & Kiley	C. Major Moore	761	230		Lot 21, Hampton St. / now
14170 " 13-1964	Vaughan			Charles & Mamie T., et al	Broad Oaks Nursing Home, Inc.	761	429		Lot 3, Lot 4, Lot 5 & Part Lot 14, Lot 15, Lot 16, & Part 17, North Main Ext. / now Fairview Tp.
"	"			J. Bruce, et al.	" " "	761	429		
"	"			" " "	" " "				

DIRECT or GRANTOR Index to Deeds - Greenville County, S. C.

REG. U. S. PAT. OFFICE *Chas McCott* County Indexes Since 1888 An Identifying Trade Mark

To locate names, open at SURNAME INITIAL TAB and refer to Buff Sub-Index sheet for page reference.

Cott Family Name Index No. 75 Copyright 1949

FILE NUMBER DATE OF RECORD	GRANTORS FAMILY NAMES	GIVEN NAMES ABCDEFGHIJ	GIVEN NAMES JKLMNO	GIVEN NAMES PQRSTUVWXYZ	GRANTEES	BOOK	PAGE	No. of Acres	BRIEF DESCRIPTION, LOCATION, ETC. (Not Warranted)
14705 Nov. 19-1964	Vaughn	Allen E.			Jack S. Sloan, Jr.	762	41		Sec. II Orchard Acres. Part Lot 127, Ridge Spring St.
15965 Dec. 3-1964	"	Lewis R.			Lyda Aileen W. Laughter	762	507		Part of a Lot O'Neal Tp. Park Lane Green, Ch. Spgs. Tp.
16984 " 14-1964	"	Drucilla M. & Troy D.			W. E. Owens, et al	763	334		Lot 35, Fleming Dr. (Formerly Copeland East, Ch. Sp. Tp.)
18645 " 31-1964	"			Sybil H.	George Larry Vaughn	764	372		Lots 39 & 40, Plat 3, P. O.
20515 Jan. 20-1965	"	Herbert E., Jr. et al			H. Mark Gault	765	537		Lot - Weston St. - 7+ Inn
21408 " 29-1965	"	Ben P.	#28330 4-12-65	Cancelled Otis Vaughn et al.	Jennings Vaughn	766	325		Power of Attorney Eastview Heights
23150 Feb. 16-1965	"	Betty R. & L. Alfred			Roger Roy Weaver, et al	767	491		Lot 16 Eastview Dr. (now Cherry Lane) Ch. Spgs. Tp.
24850 Mar. 8-1965	"	George Larry			Edgar B. Mason, et al	768	567		Lots 39 & 40, new cut St. 1
25238 " 11-1965	Vaughan	Carl J. & Mildred L.			M. A. Proffitt, Inc.	769	62		Rd. Sherwood Forest Lot 147 Robin Hood
27955 Apr. 7-1965	Vaughn		Otis J.		Gladys Taylor Vaughn	770	531		Lynndale Hill Rd. Overbrook Lot 103 B + Eastern 1/2 Lot 103
28083 " 8-1965	Vaughan	Carlos E. et al			Charles E. Haldrop	770	600		Lot 117, Woodvale ave. Kville Sp.
" 28608	"	Loris B. et al			" " "	770	600		and Release Agreement Deed to Right-of-Way
" 114-1965	"		I. da H.		City of Greenville	771	180		
28834 " 16-1965	Vaughn	Alfred			Pearl Hopkins	771	306		Lots 17 & 17 a - "B" St. Woodside mill Village
"	"	"			" " "	771	306		Kville
29426 " 22-1965	"	Alfred			Billy M. Smith, et al	771	495		Kville - Austin Tp. Lot 15, Howard Circle

DIRECT or GRANTOR Index to Deeds — Greenville County, S. C.

Cott Family Name Index No. 75
Copyright 1949

To locate names, open at SURNAME INITIAL TAB and refer to Buff Sub-Index sheet for page reference.

Made by The Cott Index Company, Columbus, Ohio
Sold by Walker, Evans & Cogswell Co., Charleston, S. C.

()

FILE NUMBER	GRANTORS FAMILY NAMES	GIVEN NAMES ABCDEFGHIJ	GIVEN NAMES KLMNNO	GIVEN NAMES PQRSTUVWXYZ	GRANTEES	BOOK	PAGE	No. of Acres	BRIEF DESCRIPTION, LOCATION, ETC. (Not Warranted)
DATE OF RECORD									
30291 Apr. 30-1965	Vaughan			Lewis R.	Lyla Aileen H. Laughter	772	221		Lot O'Neal Sp.
30282 " 30-1965	"			Lewis R.	Jerry E. Miles, et al	772	291		Lot State Hwy 101 O'Neal Sp. 15 + 16, Sec. B - East St. near
31322 May 11-1965	"	Allen E.			James W. Taylor	773	108		Lot 15, Revised Lots 11, 12, ington St. East Park Subd.
31906 " 17-1965	Vaughan	Dinah Jean E., et al			W. F. Edmondson	773	451		Int. Lot 39, Blk. D, East Wash-
32871 " 25-1965	"		M. F.		James B. Miller	774	133		Lot Keith Drive near Chick Sp. Sp.
33032 " 26-1965	Vaughan	George H. et al			Patricia H. Guest	774	198		Lot 38, Douglas St. near
33011 May 26-1965	"	Claude C., et al			Greenville County	774	261		Petition & R/W for Rd.
" " "	"	Grace Jeter, et al			" " "	774	261		" " " " "
" " "	"	George, et al			" " "	774	271		" " " " "
34850 June 14-1965	Vaughan			Sara G. et al	Callie W. Grant, et al	775	395		Int Lot 1, also st. - lots 191 + 192, Sec. W, Chick Sp. Sp.
" "	"			" " "	" " "	775	395		SP. Lot 39, E. G. Glenn Prop. Dr. - Holmes Acres
35433 " 18-1965	"	Clarence K. + Mildred Burgess			Lawrence Reid	775	513		Lot 23, Pleasantburg Chick Sp. Sp.
35470 " 18-1965	"	George W. + Lois B.			W. H. Massengale, et al	776	26		Lot 5 of St. near Green 2, West Georgia Heights
1865 July 15, 1965	Vaughan	Alfred			J. Larry Bailey, et al	777	422		Lot 10, Cherokee Dr. Plat
3176 " 28-1965	"			L. J. Sr.	L. J. Vaughan, Jr.	778	487		1 story brick warehouse bldg + 2000 sq. ft. C + D bldg
" " "	"			" " "	" " "	778	487		+ Int. Lease etc., bldg

DIRECT or GRANTOR Index to Deeds - Greenville County, S. C.

REG. U. S. PAT. OFFICE *ChumCott* County Indexes Since 1888 An Identifying Trade Mark

To locate names, open at SURNAME INITIAL TAB and refer to Buff Sub-Index sheet for page reference.

Cott Family Name Index No. 75 Copyright 1949

FILE NUMBER DATE OF RECORD	GRANTORS FAMILY NAMES	GIVEN NAMES ABCDEFGHIJ	GIVEN NAMES JKLMNOPQ	GIVEN NAMES RSTUVWXYZ	GRANTEES	BOOK	PAGE	No. of Acres	BRIEF DESCRIPTION, LOCATION, ETC. (Not Warranted)
3902 Aug. 2, 1965	Vaughan			et al Killie S.	James E. Wright, et al	779	125	}	Lot 15, Todd Circle, Roland Heights, Austin Sp.
" " "	"			et al Shirley	" " " "	779	125		
3856 Aug. 3, 1965	"		L. J.		Richard W. Riley, et al	779	223	2.09	Acres + 20 acres, Fairview Sp Acres, 3.36 acres, .43
5111 " 16, 1965	"			Ray E.	Church of God of ^{Trustees} Greenville, S.C.	780	134		Chick Spop. Sp. Lot 3, Pelham St. Green,
5498 " 18-17-65	Vaughan		Mary C.		Thomas J. Hewitt	780	268		Lot 42, Cameron Ave.
7714 Sep. 8, 1965	Vaughan		Lewis	William	Killie B. Vaughan	781	603	}	45.37 acres Scuffletown Rd. Austin Sp.
" " "	"		same as Killie B. Vaughan, et al	et al Killie Levi	" " "	781	603		
" " "	Vaughan			William B.	" " "	781	603		
7719 " 8, 1965	Vaughan			Willie B.	Willie L. Vaughan, et al	781	552		Tract, Scuffletown Road
8836 " 17, 1965	"		Otis K.		Earl K. Bentley	782	321		Lot Lowndes Hill Rd.
9099 " 21, 1965	"		L. Alfred		James E. Sargent, et al	782	440		Lot 4, Bell Dr. Sille B.P.G.S. TP.
9576 " 24, 1965	"			Ralph S.	Ella Mae Plumley	782	625		Lot 5, Bell Ave. Chick r
10750 Oct. 6, 1965	Vaughan	C. M.			O. B. Godfrey	783	462		Lots 142, Ellendale Ave.
11321 " 13, 1965	Vaughan		J. R. et al Mrs.		Greenville County	784	520		Right of Way
" " "	"		Mamie, et al		" " "	784	520		
2094 " 1965	"			Viola W.	James William Vaughan, et al	784	339		Lot 11 Gaston Dr.

DIRECT or GRANTOR Index to Deeds - Greenville County, S. C.

Open at Proper Tab according to First Letter or Letters of Name and refer to Buff Sub-Index sheet for page reference.

KEYS PRINTING CO.

()

FILE NUMBER DATE OF RECORD	GRANTORS FAMILY NAMES	GIVEN NAMES ABCDEFGH	GIVEN NAMES IJKLMNO	GIVEN NAMES PQRSTUVWXYZ	GRANTEES	BOOK	PAGE	No. OF ACRES	BRIEF DESCRIPTION, LOCATION, ETC. (NOT WARRANTED)
12412 Oct. 21, 1965	Vaughan			Margaret B. et al	Lula P. Brooks	784	389		Lot 53, Paris Mt. Tp.
13851 Nov. 4, 1965	Vaughan			et al Robert Gary Franks et al Patsy B.	et al M. Elzabeth	785	437		Lot 39, Forest Hills Chick Spgs. Tp.
" " " 14318 Nov. 9, 1965	"			L. Alfred	Bobby L. Harrison, et al	785	644		Howard Subd. Lot 12, Howard Circle, Chick Spgs. Tp.
14822 " 15, 1965	"			Porter, J.	Margaret B. Vaughan	786	209		Int. Lot 7, Brannon Rd.
14901 " 16, 1965	"	Allen E.			Frances W. Wilkite	786	212		Lot 2 Woodfern Circle, Druid Hills
16884 Dec. 6, 1965	"	Edgar Lewis			W. N. Leslie, Inc.	787	390		Lot 15, Paris View Dr.
17975 " 16, 1965	Vaughan			Mrs Inez	L. J. Cason, et al	788	278		Lot 35, East Ave. City.
18400 " 26, 1965	Vaughan & Company, et al				Prop. Alethea J. Pate	788	402		Protective Covenants
18685 " 23, 1965	"			O. K.	Patsy M. Bentley, et al	788	539		Lot Oakland Drive, City
19324 " 31, 1965	"			O. B.	Duke Power Co.	789	147		Rights of Way. Brushy Creek Rd.
19528 Jan. 4, 1966	"	Henry			Taylor's Water & Sewer Dist.	789	217		6" Water Mains, et al Oaklawn Tp.
19806 " 5, 1966	Vaughan			et al James R. & William R.	Nelen M. Lallis	789	383		Int. Tract 4 - 13 Acres, By-Pass 291
19895 " 6, 1966	Vaughan			Porter, J.	Ellis Eugene Adams et al	789	410		Part Lot 11 S. C. Hwy. & Whorton Prop. Chick Spgs. Tp.
21572 " 24, 1966	Vaughan	Geady A. & J. Harold, Ind & Exors		et al	Kate Vaughan Tucker	790	449		Lots 68 & 69, Part of E. M. Brannon Rd., Chick Spgs. Tp.
21831 " 25, 1966	Vaughan			Porter, J.	Margaret B. Vaughan	790	563		Correction Deed, Part Lot

DIRECT or GRANTOR Index to Deeds - Greenville County, S. C.

Open at Proper Tab according to First Letter or Letters of Name and refer to Buff Sub-Index sheet for page reference.

KEYS PRINTING CO.

FILE NUMBER DATE OF RECORD	GRANTORS FAMILY NAMES	GIVEN NAMES ABCDEFGH	GIVEN NAMES IJKLMNO	GIVEN NAMES PQRSTUVWXYZ	GRANTEES	BOOK	PAGE	NO. OF ACRES	BRIEF DESCRIPTION, LOCATION, ETC. (NOT WARRANTED)
21759 Jan 25, 1966	Vaughan	G. N.			Duke Power Co.	790	585		Right of way
22520 Feb. 2, 1966	Vaughn			William ^{a, et al}	Sheffield Forest Sec. 2+3	791	75		Protective Covenants Smith Prop., Chick Spgs. 2p
23297 " 10, 1966	"	George W., et al			Larry Waddell ^w	791	469		Lot 39, Douglass St. of Waymon
23795 " 15-1966	"		Irene, et al		Arthur Edwin Green ^{et al}	792	25		Lease - Lot North main St. + Fairview St. - Ft. Inn.
24397 " 22, 1966	Vaughan		John Richard, Jr. ^{et al}		Arthur Edwin, et al ^{Green}	792	25		Pineforest, near Mauldin Lot 4 Forrester Dr. n St. Greer
25462 Mch. 4, 1966	Vaughn	Estelene W. + Sarah W.			Ben J. Green, Jr.	793	254		5/6 Int. Lot 5, Ashmore n
25676 " 7-1966	"		Juanita		Frankie Styles	793	261		Lot 4 - Post Oak Rd.
26138 " 11, 1966	"	Estelene W. + Sarah W.			Milton J. Smith	793	605		5/6 Int. Lots 9, 10, 11, 12, 13, 14, 15, 16, 17, 21, 22, 24 + 5.90 Acres, S.C. Hwy. 14
28063 " 30-1966	"	Henry, et al			City of Greenville, S.C.	795	104		Park Water Lines, etc. Rosewood side mill village - Sville.
28190 " 31-1966	"		L. J., Jr.		L. J. Vaughn, Sr.	795	207		Lot 136, Third St. Wood-r
28194 " 31-1966	"		Lawrence J.		L. J. Vaughn, Jr., ^{et al}	795	208		Lot - Trade St., Sville. near City
29297 Apr. 12, 1966	"			R. E.	B. O. Crawford	796	95		Part Lot 11, Howell Rd. n + Summitt St.
29761 " 15-1966	"	Allen E.		William A.	Thelma E. Wood	796	276		Lots 34 + 35, Mt. Zion St. n
30604 " 25, 1966	"		L. Alfred		Arthur C. Henderson ^{et al}	797	129		Lot 5, Sec. 1, Pinsettia, Sville

DIRECT or GRANTOR Index to Deeds - Greenville County, S. C.

Open at Proper Tab according to First Letter or Letters of Name and refer to Buff Sub-Index sheet for page reference.

KEYS PRINTING CO.

()

FILE NUMBER	GRANTORS FAMILY NAMES	GIVEN NAMES ABCDEFGH	GIVEN NAMES IJKLMNO	GIVEN NAMES PQRSTUWXYZ	GRANTEES	BOOK	PAGE	No. OF ACRES	BRIEF DESCRIPTION, LOCATION, ETC. (NOT WARRANTED)
31615 May 4, 1966 32803	Vaughan	Harry C.			Joseph E. Shaw, Jr.	797	539	1.3 acres	Lot 86, Rem Rice Beer Prop. & 1/2 Hwy, 279, also Part, Sheffield Forest, Sec. 2
" 17, 1966 34371	Vaughan			William A.	William E. Perry, Jr.	798	391		Lot 42, Confederate Circle, &
June 2, 1966	"			William A.	Loyde R. Culbertson	799	376		Lot 41, Confederate Circle, Sec. II, Sheffield Forest, Chick Spgs. Sp.
" " "	"			"	" " "	799	376		
35107 " 10, 1966 35665	"	& Company Mrs.			James H. Vaughn	800	57		Part Lots 5 & 6, Congaree Rd.
" 16, 1966 132	"	Edna W., et al			Greenville County	800	307		Right of way Front acres, Ch. Sp. Sp.
" 27, 1966 356	"			Vallie C., et al	Olin D. Griffin, et al	801	92		Lot 6, Earl St. Pleasant
" 29, 1966 816	"		Jessie M., et al		Marie M. Strange	801	193		Strip - O'Neal Sp.
July 5, 1966 1914	"	Estelene W. &		Sarah W.	Gloria W. Verdine	801	355		Pinebrook, Chick Spgs. Sp. Int. Lot 8, Holly Circle, &
" 6, 1966 1371	"	Estelene W. &		Sara W., et al	Bruce's, Inc.	801	427		in or near Greer 5/6 Int. Lot 28, Albert St.
" 11, 1966 4603	"	Mr. G. H.			William H. Smith	801	648	6.82 acres	
Aug. 15, 1966 4883	"		L. Alfred		Samuel J. Clark, et al	804	144		Sixley Lot 35, Sec. 1, Pinsettias, & Pinehurst subd. Chick Spgs. Sp.
" 18, 1966 5725	"		Louis J.		Virginia C. Parham	804	306		Lot 19, Blk. C Pinehurst Dr. Est. O'Neal Sp.
" 26, 1966 5716	"		L. K.		J. Dan Owens, et al	805	32	2.51 acres	(Lot 6) G.A. Copeland Lorena Park
" 26, 1966 6965	"			William A.	Charles E. Shanholts, et al	805	57		Lot 15, Lorena Dr. &
Sep. 12, 1966	"	A. L.			William H. Waters	805	581		Lot 4, Richardson St., Sixley

DIRECT or GRANTOR Index to Deeds - Greenville County, S. C.

Open at Proper Tab according to First Letter or Letters of Name and refer to Buff Sub-Index sheet for page reference.

KEYS PRINTING CO.

FILE NUMBER DATE OF RECORD	GRANTORS FAMILY NAMES	GIVEN NAMES ABCDEFGH	GIVEN NAMES IJKLMNO	GIVEN NAMES PQRSTUVWXYZ	GRANTEES	BOOK	PAGE	NO. OF ACRES	BRIEF DESCRIPTION, LOCATION, ETC. (NOT WARRANTED)
7636 Sept. 19-1966	Vaughn	Ernest J., et al			Greenville County	806	267		Right of Way Edwards Forest
9081 Oct. 4 1966	"	Alvin Luther & Melba J.			James E. McManus et al	807	126		Lat 31, Woodburn Dr.,
9337 " 6-1966	"	Betty R., et al			Paul F. Landers, et al	807	243		Bond for Title - Part Lots 19 & 20, Todd Circle & Alice ave. Roland Hgts. Subd.
"	"	Alfred L. Alfred, et al			" " "	807	243		
"	"	" " "			" " "	807	243		
10052 " 14-1966	Vaughn	Guy, et al			Champion Papers, Inc.	807	546		Tract - Glassmont. Tp.
"	"	Cary L., et al			" "	807	545		
10763 Oct. 24, 1966	"	Allen E. & William A.			K. & D. Enterprises, Inc.	808	177		Lat 138, Pettigrew St. Buller Tp.
11584 Nov. 3, 1966	"	Ida H.			Central Realty Corp.	808	555	103	Acres, Paper Mtn. Pl.
11895 7, 1966	Vaughn			Poster F.	Victory B. Trusty	808	638		Lat 5, Edwards Rd. St. Green
12234 11, 1966	"	George W. & Lois B.			W. Fred Eppley, et al	809	175		Lat Pelham St. & James
13106 27, 1966	"	Carole B.			Etca H. Vaughn	809	457		Lat Railroad, St. Lorville, Austin Tp.
13139 " 23, 1966	"	L. J., et al			L. J. Vaughn, Sr., et al	809	555		Lat Cor, Maple & Trade St. Chick. Spgs. Tp.
14075 " 6, 1966	"	Louise J., et al			Joe Robinson, et al	810	236		Lot 1, Lincoln Rd. View Acres, near Green
16555 Jan. 9, 1967	"			Vallie C.	Jacob B. Pruitt, et al	811	604		Lat 9, Gravelly Rd. Pleasant
16709 " 1967	Vaughn	Charles B. & J. Bruce, et al			J. M. Dean	812	5		Lots 7, 8, 9, 10, 11, 12 & Part Lot 13 N. Main St. E. Vaughn Heights, Fairview Tp.
"	"	Marnie H., et al			" "	812	5		

DIRECT or GRANTOR Index to Deeds - Greenville County, S. C.

Open at Proper Tab according to First Letter or Letters of Name and refer to Buff Sub-Index sheet for page reference.

KEYS PRINTING CO.

FILE NUMBER	DATE OF RECORD	GRANTORS FAMILY NAMES	GIVEN NAMES ABCDEFGH	GIVEN NAMES IJKLMNO	GIVEN NAMES PQRSTUWXYZ	GRANTEES	BOOK	PAGE	No. OF ACRES	BRIEF DESCRIPTION, LOCATION, ETC. (NOT WARRANTED)
17625	Jan. 20, 1967	Vaughn			Louis J.	Bennie Gerald Copeland ^{et al}	812	399		Est. Chick Spgs. Sp. Lot 35, Prop. P. L. Copeland
17816	" 24, 1967	"			L. J., Jr.	F. L. Fowler	812	492		1/2 Int. Tract State Rd. 76 Edwards Rd, also furnished.
17959	" 25, 1967	"			Porter F. ^{et al}	Marion E. Tynes	812	545		Lat Cor. 21 S. Hwy. 29 & Vista, Chick Spgs. Sp.
18063	" 27, 1967	"	Bessie Ross, et al			John R. Cooley, et al	812	587		Lots 1, 2 & 3, Blk. F. Beuna Forest Est. Map. 1
17938	" 25, 1967	"			L. Alfred	Morris A. Davenport	812	530	2.8	Acres (Lot 17) "Spring Pitw. Rd, Butler's Sp
18057	" 26, 1967	Vaughan			Ida H.	Rockwood Enterprises, Inc.	812	580	1	Acres (Tract "B-2") Rogers
19110	Feb. 8, 1967	"	B. Charles & Memie K., et al			Town of Fountain Inn	813	421	0.14	Acres, Valley View Rd. Fountain Inn
19334	"	"			J. Bruce, et al	" " "	813	421		
20802	" 10, 1967	Vaughn	Etha B.			Floyd Mann, et al	813	539		Franklin Rd. Lot 5, Hilltop Dr., near
21950	" 28, 1967	Vaughan			W. Dave	George Tzavelakas	814	477		Lat Brushy Creek Rd. (Batesville Rd.)
23597	" " "	Vaughn			W. Dave	" "	814	477		Butler Sp.
23734	Mar. 14, 1967	"			James W., et al		815	313		Amendment To Restrictions and Protective Covenants
	"	"			Lois G.	"	815	313		Book 740 - page 269
	"	"			" " "	"	815	313		Roper mt. Road.
	" 31, 1967	"	C. O.			Truman Calvin Watson	816	523		Maple Acres Lot 12, Chastain Dr.,
	Apr. 3, 1967	"			James W.	Ernest S. Manning, et al	816	593		Lat 33, Rockwood Park

DIRECT or GRANTOR Index to Deeds - Greenville County, S. C.

Open at Proper Tab according to First Letter or Letters of Name and refer to Buff Sub-Index sheet for page reference.

KEYS PRINTING CO.

FILE NUMBER DATE OF RECORD	GRANTORS FAMILY NAMES	GIVEN NAMES ABCDEFGHIJ	GIVEN NAMES JKLMNOPQ	GIVEN NAMES RSTUVWXYZ	GRANTEES	BOOK	PAGE	No. OF ACRES	BRIEF DESCRIPTION, LOCATION, ETC. (NOT WARRANTED)
24893 Apr. 14-1967	Vaughn		Lillie J., et al		E. Lemont Vaughn	817	508	12.08	acres, north Buckhorn Rd. - Chick Spgs Tp.
"	"		J. M., Jr., et al		" "	817	508		
"	"		James M., et al		" "	817	508		
25235 " 19, 1967	Vaughan	George W.			Artistic Bldrs. Inc.	818	59		Shallowford Rd. Sec. 21, Lower East Contract Lot 496, ~
27308 May 10, 1967	Vaughn	Gerald D. & Marjorie F.			James H. Trammell	819	372		Lot 3, Hwy. # 183
27305 " 10, 1967	"		Woodrow R.		Lula Mae Waddell	819	390		Lot 13, Preston Dr. + Vaughn St., Prop. R. B.
" " "	"		"		" " "	819	390		Vaughn East, Chick Spgs. Tp.
27409 " 11, 1967	"		Joe L., et al		Fred M. Painter	819	433		Lot 45, Bailey Ave.
" " "	"		Mary L., et al		" " "	819	433		Pleasant Vista, near Greer, Chick Spgs. Tp.
27833 " 16, 1967	"	Allen E.			Charles R. Raines et al	819	624		Park Lane Terrace Lot 21, Whiller Dr. ~ Greer.
29276 " 31-1967	"		Troy D.		Duke Power Co.	820	603		Lease - Lot School St.
29824 June 6, 1967	"	Etcia H.			City of Greenville - S. C.	821	193		Indemnification Agreement.
30663 " 14, 1967	"	Allen E.		A. + William	Steve J. Birocshy et al	821	560		Sheffield Forest Lot 26, Confederate Circle, ~
30654 " 14, 1967	"	Estaline W.		et al + Sara W.	Audrey G. Boykin	821	547		Ave. in or near Greer 3/4 Int. Lots 14 + 15 Connecticut ~
476 " 29, 1967	"		James W., et al		Vaughn Equipment	822	495		Lease new one story Masonry Office + Storage Bldg., Congaree Rd.
" "	"		Lisa G., et al		+ Supply Company, Inc.	822	495		

DIRECT or GRANTOR Index to Deeds - Greenville County, S. C.

Open at Proper Tab according to First Letter or Letters of Name and refer to Buff Sub-Index sheet for page reference.

KEYS PRINTING CO.

10
()

FILE NUMBER	GRANTORS FAMILY NAMES	GIVEN NAMES ABCDEFGH	GIVEN NAMES IJKLMNO	GIVEN NAMES PQRSTUVWXYZ	GRANTEES	BOOK	PAGE	No. OF ACRES	BRIEF DESCRIPTION, LOCATION, ETC. (NOT WARRANTED)
DATE OF RECORD									
472 Jun. 29, 1967	Vaughn			James W., et al	Universal Wire Products ^{Inc.}	822	498		
" "	"			Lois G., et al	" " "	822	498		Lease
" "	"	D/B/a		Jim Vaughn Enterprises	" " "	822	498		
524 " 29, 1967	"	Carol B.			Etea H. Vaughn	822	527		Int. Lot Railroad St. Keiths Dr.
686 " 30, 1967	Vaughan			M. F.	Yorktown Develop. Corp.	822	555		Lot Cor. Hwy. I-385 + Dixie
881 July 5, 1967	Vaughn			L. Alfred	Gerald H. Hamilton	823	5		Lot 55, Sec. 1, Pinnettas Rd., Jenkins, Chick Spgs. Tp.
875 " 5, 1967	"			James Millard	Arbutus Hood	823	28	0.67	of an acre, Edwards Augusta Acres, Gantt Tp.
1940 " 14, 1967	"	Carloe E.			William R. Hester	823	485		Lot 180, Henderson Ave. Sheffield Forest.
3856 Aug. 3, 1967	"	Allen E. + Mrs. Bertha S.		William A.	Laurence L. Jepson	825	300		Lot 25, Confederate Circle
4764 " 11, 1967	"	Bertha S. + James D.			Rachel J. Wilson	826	55		Lot 26-A, Maco Terrace & Monteiths Circle
6124 " 25, 1967	"			Leard Fay	Michael Shaluby, et al	827	21		Lot 1, Cor. Old Augusta Rd.
6653 " 31, 1967	"			L. J., Sr., et al	George M. Gault, et al	827	326		Lot Souths St. Dixie
" "	"			L. J., Jr., et al	" " "	827	326		
7598 Sep. 11, 1967	"			Ala	Jessie Vaughn Taylor	828	213		Chick Spgs. Tp. Lot 7, R. B. Vaughn, East view Hgts. Subd. Dixie
8577 " 20, 1967	"			L. Alfred	Donald G. Sales	829	35		Lot 6, Eastview Dr., East
9040 " 25, 1967	"			John Richard, et al	Duke Power Co.	829	235		Right of Way

DIRECT or GRANTOR Index to Deeds - Greenville County, S. C.

Open at Proper Tab according to First Letter or Letters of Name and refer to Buff Sub-Index sheet for page reference.

KEYS PRINTING CO.

FILE NUMBER DATE OF RECORD	GRANTORS FAMILY NAMES	GIVEN NAMES ABCDEFGH	GIVEN NAMES IJKLMNO	GIVEN NAMES PQRSTUVWXYZ	GRANTEES	BOOK	PAGE	NO. OF ACRES	BRIEF DESCRIPTION, LOCATION, ETC. (NOT WARRANTED)
9040 Sep. 25, 1967	Vaughn			Irene Mc Gee, et al	Duke Power Co.	829	235		Right of Way
9875 Oct. 3, 1967	Vaughan			Ind. + Ex. et al Hoodrow	A. E. Cox	830	34		White City View Lot 7, W. M. C. A. St.
" " "	"			James, et al	" " "	830	34		
9985 " 4, 1967	"	George H.			Russell K. Simms	830	129		Rd. Sec. D. Homer Est. Lot 496, Shallowford
10266 " 6, 1967	Vaughn	Essie Inman			Dist. Sant Water + Sewer	830	261		Right of Way
12502 " 30, 1967	"	Allen B.			Carl E. Stephens	831	568		Articles of Co-Partnership Rosewood Park
13468 Nov. 8, 1967	"	Stewart - Ally-in-Fact Henry, by George D.			Glynn A. Lindsey	832	298		Lot 21, Lynn Dr., Sec. B, City View
13903 " 13, 1967	Vaughan	Louis Ruth			Thomas Roy Bishop	832	442		Lot 43, Henderson St. Hillcrest Hqts. - Ch. Sp. D.
14673 " 21, 1967	Vaughn	Betty Jo (Betty Vaughn Cooper)			Louis J. Vaughn	833	194		Lot 1, Hillcrest Dr.
14804 " 22, 1967	"			L. J., Sr. et al	Caroline S. Gilbert	833	251	28	Acres, Fairview Rd., Fairview Tr.
" "	"			L. J., Jr. et al	" " "	833	251		
15097 " 27, 1967	"			L. J. Sr. et al	Duke Power Co.	833	257		Right of Way
" "	"			L. J., Jr. et al	" " "	833	257		
" "	"			L. J., Sr.	" " "	833	260		Right of Way
15745 Dec. 4, 1967	"			Lois G., et al	Gertrude T. Runge	834	31		Lot 25, Harris St.
17843 " 28, 1967	Vaughan			W. Dave George J. Zouvelkas		835	407		Butlers Tr. Lot Batesville Rd.

DIRECT or GRANTOR Index to Deeds - Greenville County, S. C.

Open at Proper Tab according to First Letter or Letters of Name and refer to Buff Sub-Index sheet for page reference.

KEYS PRINTING CO.

FILE NUMBER	GRANTORS FAMILY NAMES	GIVEN NAMES ABCDEFGH	GIVEN NAMES IJKLMNO	GIVEN NAMES PQRSTUWXYZ	GRANTEES	BOOK	PAGE	No. OF ACRES	BRIEF DESCRIPTION, LOCATION, ETC. (NOT WARRANTED)
18015 Dec. 29 1967 18384	Vaughan			W. Dave	George J. Tzoulekias	835	437		Lat Butler Tp. Correction Deed Rd., Gantt Tp
Jan. 4 1968 18503	"			W. L.	Nova Gibson, et al	835	606		North 1/2 Lat 5, Baker Eastview Heights, Hill
" 5 1968 18589	Vaughn		L. Alfred		William Alfred Simpson	836	11		Lat 13, Eastview Dr. Walnut St, Colbrook
" 8 1968 18814	"	Eaton H.			Alvin J. Hill, et al	836	44		Part Lots 28 + 28 d. Sec. 4, Valleyhaven Acres
" 10 1968 19738	"	George W.			Stephen Philip Lindsey	836	153		Lat 71, Valley Creek Dr. Heights Chick Spgs. Tp.
" 23 1968 22515	"		Louis J.		La Verne J. Vaughn	836	488		Lat 1, Willow St, Hillcrest Austin Tp.
" 26 1968 22644	"		L. Alfred		Bessie C. Smith	838	432		Lat Trade St, Sville Beatty Corp, near City
Feb. 27 1968 24183	"	Charles K.			Paul A. Helms etal	838	450		Lat 21, Prop. Central Sheffield Trust
Mar. 15 1968 24498	"			William A.	Georgia Carolyn Vaughn	839	542		Lat 76, Pinebranch Dr.
" 20 1968	"	Dorothy B., et al			Deem, Inc.	840	62	80	acres, less parts, Pelham Rd. & Branchy Creek Rd.
"	"	"	"	"	"	840	62		
24785 " 22 1968 25253	Vaughan			Alva William	John H. Brandon	840	207		Lat 66, Vista Hills Gantt Tp
" 28 1968 25577	Vaughn		Margaret H.		Clinton Stables, Inc.	840	529	99.37	Acres, U. S. Hwy. I-85, & Old Hwy. 114
Apr. 1 1968 25783	"	Dorothy B., et al			Jimmie H. Garrison attys. in fact	840	646		Tract Cor. Phillips Pk. Reservoir Pk.
" 3 1968 25885	"	Henry	By George D. Stewart		Glynn Lindsey, Inc.	841	215		Lat 20, Lynn Dr.
" 4 1968	"	Lorene			Greer Fed. S. & L. Assn.	841	338		Real Prop. Agreement

DIRECT or GRANTOR Index to Deeds - Greenville County, S. C.

Open at Proper Tab according to First Letter or Letters of Name and refer to Buff Sub-Index sheet for page reference.

KEYS PRINTING CO.

()

FILE NUMBER DATE OF RECORD	GRANTORS FAMILY NAMES	GIVEN NAMES ABCDEFGHIJ	GIVEN NAMES JKLMNO	GIVEN NAMES PQRSTUVWXYZ	GRANTEES	BOOK	PAGE	NO. OF ACRES	BRIEF DESCRIPTION, LOCATION, ETC. (NOT WARRANTED)
26436 Apr. 10, 1968	Vaughan	Mr. G. H.			Jack L. Ford, et al	841	558	3.38	Acres, Terrell Prop. Rd., Chick Spgs. Twp.
26907 " 16, 1968	Vaughan			Pink V. et al	J. P. Vaughn, et al	842	162	0.7	of an acre, Old Buncombe, Poinsett Plant
27135 " 18, 1968	"			Vera S.	Patrick H. Grayson, Jr.	842	317		Lot 20 Jefferson Circle,
27622 " 24, 1968	"			P. V., et al	Greenville County	842	533		Right of Way
28336 May 1, 1968	"	George W.			Wooten & Newman, Inc	843	237		Lot 70, Valley Creek Dr. Brook Hawk Acres, O'Neal Tp.
" "	"	"	"		" " "	843	237		Height, Chick Spgs. Tp. Lot 10, Lee Circle, Maple Shilla Acres.
28519 " 3, 1968	"			L. S. & H. D.	John C. Sumner	843	356		Lot 3, Georgia Rd on
30992 " 31, 1968	"	L. Alfred			James T. Blalock et al	845	239		Right of Way
30904 " 31, 1968	"			Woodrow B. et al	Greenville County	845	225		" " "
" "	"			Porter F.	" " "	845	225		" " "
" "	"			Margaret B., et al	" " "	845	225		" " "
32177 June 13, 1968	"	L. Alfred			Donald A. Watt et al	846	353		Eastview Hts. Shilla Lot 12, Eastview Dr., Mayfield Rd., Austins Sp.
32486 " 17, 1968	"	L. Alfred			Jr. et al Charles Edward Huff	846	483		Lot 10 + Part Lot 11 Englewood Est. Grants Sp.
32747 " 21, 1968	"			William	William H. Vaughan	846	618		Lot 11, Fairfield Rd. Fairview Tp.
279 July 2, 1968	"			L. J., Jr.	Harper Samuel Patterson	847	559		Lot Sville - Fairview Rd., City.
1056 " 12, 1968	Vaughan	Gladys White, as Tr., et al			George J. Howard	848	322		Lot W. Washington St.

DIRECT or GRANTOR Index to Deeds - Greenville County, S. C.

☛ Open at Proper Tab according to First Letter or Letters of Name and refer to Buff Sub-Index sheet for page reference.

()

FILE NUMBER	GRANTORS FAMILY NAMES	GIVEN NAMES ABCDEFGH	GIVEN NAMES IJKLMNO	GIVEN NAMES PQRSTUWXYZ	GRANTEES	BOOK	PAGE	No. OF ACRES	BRIEF DESCRIPTION. LOCATION, ETC. (NOT WARRANTED)
DATE OF RECORD									
1328 July 16, 1968	Vaughn	Charles Grady +		Thelma L.	Charles A. Lewis, Sr. et al	848	453		Pecan Terrace, Gantt Tp. Lot 106, Twin Springs Dr.
1455 " 17, 1968	"			L. Alfred	Jamie Gray Timms et al	848	515		Lackwood Heights Lot 58, Lula Lane,
1804 " 22, 1968	"			Raymond	Jasper W. Babb, et al	848	636		Hughes Heights. Lot 1, West Parker Rd -
3266 Aug 7, 1968	"			Porter	James N. Usary, et al	850	23		Buena Vista Lots 13 + 14, Blk. F.
3718 " 13, 1968	"	Annie May			Woodrow R. Vaughn et al	850	242		O'neal Tp. Lot 1, Taylor Rd. - Near Greer.
3806 " 14, 1968	"	" "			Robert Maurice Lowe,	850	287		Lot 2, Taylor Rd. O'neal Tp.
4063 " 16, 1968	"	Allen E.			Henry C. Harding Inc. Bldg	850	402		Sec. 1, Rockvale Lot 56, Sandra St.
4054 " 16, 1968	"	Green M. + Margaret Grace			Calvin Kellett, et al	850	414	.48	Acres, Fairview Tp. Woodruff Rd.
6757 Sep. 16, 1968	"			Ida H.	Lloyd D. Auten	852	370	1.69	Acres, Roper Mt. Rd. + Rd., Chickasaw Spgs. Tp.
6851 " 17, 1968	"	Dorothy J. et al			J. W. Bussdelt	852	395	1	Acres, Gibbs Shoals Forest, map 1.
7674 " 26, 1968	"	Alfred			John A. League et al	853	98	2.8	acres (Lot 17) Spring ville,
7784 " 27, 1968	"			L. J., Sr.	James L. Lollis et al	853	165		Lot 42, A St. (Beattie St.) for Storm Sewer.
9665 Oct. 21, 1968	"	Allen E.			City of Greenville	854	338		Rt 21 Church + Springer Hts Hills
9978 Oct. 23, 1968	"	Harold D. +		Paddy P.	David Jerry Gosnell, et al	854	492		Lot 13, Sec. 4, Richmond, Spgs. Tp.
10104 " 24, 1968	"	Dorothy B., et al			Thomas E. Willard, et al	854	531		Lot Willard Dr. Chick Spgs. Tp.
10733 " 31, 1968	"	Bessie R.			Gladys V. Parks, et al	855	159	0.8	of an acre, Old Hudson Rd., Chick Spgs. Tp.
						855	159		Life Est. Reserved

DIRECT or GRANTOR Index to Deeds - Greenville County, S. C.

Open at Proper Tab according to First Letter or Letters of Name and refer to Buff Sub-Index sheet for page reference.

()

FILE NUMBER DATE OF RECORD	GRANTORS FAMILY NAMES	GIVEN NAMES ABCDEFGH	GIVEN NAMES IJKLMNO	GIVEN NAMES PQRSTUVWXYZ	GRANTEES	BOOK	PAGE	NO. OF ACRES	KEYS PRINTING CO. BRIEF DESCRIPTION, LOCATION, ETC. (NOT WARRANTED)
10732 Oct. 31, 1968	Vaughn	Bessie R.			Gladys V. Parks	855	160	10.6	Chick Spgs. Tp. Acres, Hudson Rd.
10731 " 31, 1968	"	Bessie R.			Mildred V. Warshall	855	161	10.6	Chick Spgs. Tp. Acres, Hudson Rd.
10998 Nov. 4, 1968	"	Green M. + Margaret H.			James L. Snow	855	322	17	Acres, Fairview Tp. City
11446 " 8, 1968	"			Roy L.	Harold D. Halcombe	855	564		Lot 9, White Horse Rd., Near Lanier - also add. 5 ft. Strip
13045 " 27, 1968	"	Drucilla N. +		Troy D.	B. J. Lister, et al	857	87		Lot E. Lake Shore Dr. Lake Lane, Mayfair Est.
13428 Dec. 3, 1968	"			Joe L.	Marlene Rae Severson, et al	857	252		Lot 10 + Part Lot 9, Tipperary, Terrace Gardens, Chick Spgs Tp
13643 " 5, 1968	"			Jimmie A.	Alvin Stewart Waters, et al	858	628		Lot 12, Brushy Creek Rd.
14561 " 16, 1968	"			Louis J. et al	Joe Robinson, et al	858	113		Easement Rd. - Chick Spgs. Tp.
15258 " 24, 1968	"	et al Dorothy J.			Kate B. Putman, et al	858	439		Lot 3 = 1.2 Acres, Gibbs Shoals, Rd. - Chick Spgs. Tp.
15259 " 24, 1968	"	" "			" " "	858	440		Lot 2 = 1 Acre, Gibbs Shoals,
16256 Jan. 9, 1969	"	Bertha, et al			Greenville County	859	589		Right of Way -
" "	"	et al Harry C.			" "	859	589		
16256 " 9, 1969	"	Amos + Ola +		et al Porter J.	" "	859	544		" " "
" "	"			et al Woodrow R.	" "	859	544		
17219 " 21, 1969	"			et al Deborah G.	Jack E. Shaw Bldg. Inc.	860	376		Lot 40, Wellington Green, Sec. 2
" "	"			et al Patricia B.	" " "	860	376		

DIRECT or GRANTOR Index to Deeds - Greenville County, S. C.

Open at Proper Tab according to First Letter or Letters of Name and refer to Buff Sub-Index sheet for page reference.

KEYS - PRINTING CO.

FILE NUMBER DATE OF RECORD	GRANTORS FAMILY NAMES	GIVEN NAMES ABCDEFGH	GIVEN NAMES IJKLMNO	GIVEN NAMES PQRSTUVWXYZ	GRANTEES	BOOK	PAGE	NO. OF ACRES	BRIEF DESCRIPTION, LOCATION, ETC. (NOT WARRANTED)
20240 Feb. 26, 1969 20657	Vaughn	C. D.			Imag Leathers Vaughn	862	585		Lot North Franklin Rd. Sunrise Dr., Mauldin
Mar. 3, 1969 20918	Vaughan	Finger F. + James Douglas et al			Oscar C. Gray, Jr. et al	863	203		Portion of .88 acre tract.
" 5, 1969 21259	Vaughn			Mildred H.	Duke Power Co. Boiling Springs Fire Dept.	863	294		Right of Way.
" 10, 1969 21461	"	Hubert			Ansel Ross, et al Trs.	863	430	1/2	Acres Ridge Rd. Cedar Terrace, Mauldin
" 12, 1969 22363	"	Charles R. + Mary J.			Fletcher C. Banker et al	863	576		Lot 15, Thelma Dr., Augusta Acres, 1st of
" 21, 1969 22412	Vaughan			Jurak et al	Dennis E. Mullikin, Jr. Travelers Rest, S.C.	864	380		Lot 223, Chatham Dr.,
" 21, 1969	Vaughn			Viola W.	Second Baptist Church of	864	398		Lot 56 McAlister St. Subd. Ray E. McAlister's
" "	"			"	" " "	864	398		Prop. Patch, Jr. Near Hwy, Chick Spur Tp.
22385 " 21, 1969 22333	"			et al Vallie C.,	James Leon Hicks	864	386		Lot 7, Pleasant View Acres, Acres, Near Hwy.
" 21, 1969 22580	"			" " "	" " "	864	425		Contract Lot 8, Pleasant View Eastview Heights - 5111
" 24, 1969 23189	"	L. Alfred			Kenneth C. Collins, et al	864	497		Lot 31, Eastview Dr.,
" 31, 1969	"	Julia James, et al			Laurens L. James, et al, Trs.	865	115		Lot Davenport Ave.; Lot 4 part Emma St. (Now Pinsett)
" "	"	" " "			" " " "	865	115		Lot 1 Congress St., Mt. View Hghs.
23596 Apr. 3, 1969 24331	"	Bill			City of Greenville	865	274		Right of Way Coveland East, Chick Spur
" 11, 1969 27700	"			Troy D.	Louis J. Vaughn	865	418		Plots 13, 14, 15, 16, 17, 18 Brookforest East
May 28, 1969	"	Leone, et al			Horace J. Clark, et al	865	310		Lot 55, Altacrest

DIRECT or GRANTOR Index to Deeds - Greenville County, S. C.

Open at Proper Tab according to First Letter or Letters of Name and refer to Buff Sub-Index sheet for page reference.

KEYS PRINTING CO.

FILE NUMBER DATE OF RECORD	GRANTORS FAMILY NAMES	GIVEN NAMES ABCDEFGH	GIVEN NAMES IJKLMNO	GIVEN NAMES PQRSTUVWXYZ	GRANTEES	BOOK	PAGE	No. OF ACRES	BRIEF DESCRIPTION, LOCATION, ETC. (NOT WARRANTED)
27780 May 20, 1969	Vaughan			et al Mary Anne King	Horace J. Clark, et al	868	310		Brookforest Estates, Lot 55, Altacrest Dr.,
29414 June 9, 1969	"	Milton Charles		Mary E., et al	Ethel V. Baldwin	869	410		Int. 0.56 Acres, Batesville Rd., Butler Tn.
" 29556 " 10, 1969	"	Collins		et al	" " "	869	410		Grove Station, Grove sp. Lots 14 & 2, Hwy 20 (Osteon Rd.)
29726 June 11, 1969	Vaughan	Douglas			Town of Mauldin	869	565		Lot, Jenkins Street, Mauldin Barwood Subd.
30978 " 25, 1969	Vaughan			L. Alfred	R. Carol Powers, et al	870	502		Lot 30, Barwood Circle, Belmont Hgts.
31062 " 26, 1969	Vaughan	Harold D. +		Paddy P. et al	Earl Steele Cobb	870	532		Lot 36, Sec. 1, Heard Drive, Edwards Rd.
670 July 9, 1969	"			Porter F.,	Marshall Montgomery	871	340		Lot Cor. U. S. Hwy. 29 + 1
669 " 9, 1969	"			" " "	" "	871	344		Lot, Hy. 29
668 " 9, 1969	"			" " "	" "	871	357		Lot, U. S. Hwy. 29.
2251 July 28, 1969	"	Allen E.		William A.	W. J. Patrick, et al	872	511		City Lots 23 & 24, Mt. Eustis St.,
6583 Sept. 16, 1969	"			L. Alfred	Billy B. Thomason et al	876	35		Lot 15, Spring Forest Subd.
7020 " 22, 1969	"	Ellie +		et al Sanford,	G'ville County	876	234		Right of Way - + Parson St., Ft. Sum.
7524 " 26, 1969	Vaughan			Mamie K.	Charles E. Du Hall	876	423		Int. + Life Est. Lot Cor. Vaughan
7514 " 26, 1969	"	Charles B. +		Mamie K., et al	Mamie K. Vaughn et al	876	424		Lot Cor. Vaughan + Parsons St. Ft. Sum. Open Life, then to Charles B. Du Hall
" " "	"			J. Bruce et al	" " "	876	424		

DIRECT or GRANTOR Index to Deeds - Greenville County, S. C.

Open at Proper Tab according to First Letter or Letters of Name and refer to Buff Sub-Index sheet for page reference.

KEYS - PRINTING CO.

FILE NUMBER DATE OF RECORD	GRANTORS FAMILY NAMES	GIVEN NAMES ABCDEFGH	GIVEN NAMES IJKLMNO	GIVEN NAMES PQRSTUVWXYZ	GRANTEES	BOOK	PAGE	No. OF ACRES	BRIEF DESCRIPTION, LOCATION, ETC. (NOT WARRANTED)
7526 Sept. 26, 1969	Vaughan				et al William A. Christopher Trahookia,	876	474		Heathwood, near City. Lot 75, Heathwood Dr.,
7456 " 26, 1969	Vaughan		Jack L.		Duke Power Co.	876	620		Right of Way City. Life Est. Reserved.
7863 Oct. 1, 1969	"			William A.	Georgia M. Vaughn, et al	876	632		Int. Lots 14 & 15, Logan Rd., Rd., City.
8010 " 2, 1969	"	Allen E.			Margaret H. Vaughn	877	51		1/2 Int. Lots 14 & 15, Logan
8268 " 7, 1969	"	Allen E.		William A.	Duke Power Co.	877	179		Right of Way
9010 " 15, 1969	"		L. J.		L. J. Vaughn, Jr.	877	471		Int. Lot Cor. Main & Trade Sts. Austin Tp. also another
" "	"		"		" "	877	471		piece; also Pless Prop. etc. Woodside Mills (Pilling
9011 " 15, 1969	"		L. J., Jr. et al		L. J. Vaughn,	877	472		Int. Lot 100 Second St., Austin Tp.
9009 " 15, 1969	"			(now: John H. Hodgens) et al	L. J. Vaughn, Jr. et al	877	473		Domitory Lot Scilla, & Pelham Rd.
9436 " 20, 1969	"			Ruth M.	The Erwin Co.	878	6	10.5	Acres, Cor. Butler Springs Cheyene Dr., W. Georgia Hts.
11813 Nov. 19, 1969	"		L. Alfred		Bldg. & Developers, Inc.	879	506		Lot 59, Cor. Seminoles &
12047 " 21, 1969	"		Margaret H.		Lois P. Young	879	650		Lot Austin St., City.
12057 " 21, 1969	"		Marie S.		et al Nora Christine Simmons	880	05	3.29	Acres, Scuffletown Rd. Road.
12058 " 21, 1969	"		Marie S., et al		John D. Vaughn	880	09	.73	of an acre, Scuffletown Chick Spgs. Tp.
12113 " 24, 1969	"		Inez		Cecil H. Black, et al	880	22		Lot 13, Candy Ave, Green Lainsett Dr., Ball
13615 Dec. 15, 1969	"		L. Alfred		Henry A. Drake, et al	881	100		Lot 8 & part lot 7

DIRECT or GRANTOR Index to Deeds - Greenville County, S. C.

Open at Proper Tab according to First Letter or Letters of Name and refer to Buff Sub-Index sheet for page reference.

KEYS PRINTING CO.

FILE NUMBER DATE OF RECORD	GRANTORS FAMILY NAMES	GIVEN NAMES ABCDEFGH	GIVEN NAMES IJKLMNO	GIVEN NAMES PQRSTUVWXYZ	GRANTEES	BOOK	PAGE	No. OF ACRES	BRIEF DESCRIPTION, LOCATION, ETC. (NOT WARRANTED)
13666 Dec. 15, 1969	Vaughn	Artez, W +		Walter G.	Jack E. Shaw, Inc Bldg	881	151		Forest Rd. + Butler Springs Rd. Springs Part Lots 5 + 6 Cor. Old Spitz + Ford St. + Green St.
13736 Dec. 16, 1969	"		Ola		M. C. Vaughn	881	175		Lot 3, Cor. Vaughn Ave.
15337 Jan. 8, 1970	"	F. H.			Duke Power Co.	882	269		Right of Way Vaughn St, which spgs. 2p
15777 " 14, 1970	"	Amos + J. P.			Ruby R. Vaughn	882	532		Lot Old Buncombe Rd. 2
15774 " 14, 1970	"		Louis J, et al		Benny Eugene Jones Boy Scouts of America	882	535	20	Acres Oneal Tp. Lots 1477, 1478, 1479, 1480 & 1481, N. Lake Shore Dr., Lake Lanier.
16928 Jan. 30, 1970	Vaughn			Ruth Zabel	Fiedmont Council	883	423		" " " " " "
" "	"			" "	" " " "	883	423		" " " " " "
17442 Feb. 6, 1970	"			Porter F.	James A. Fowler, et al	884	83		Lease Part Lot 7, Lot 8, & part Lot 9, Cox St., Fairview Tp. River Dunklin Tp.
18100 Feb. 16, 1970	Vaughn		L. J., Sr.		Billie Kay Young, et al	884	373		Lot, Ridgeway Hwy. + Reed Chick Spgs. Tp.
19517 Mar. 6, 1970	"	David J.			Ronald C. V. Christison	885	456		Lot 3, Buncombe St, Green 6 miles, North of Green.
19611 " 9, 1970	"	Betty P.		Paul S.	George W. Vaughn, et al	885	522		Acres Community Rd., Pleasant Valley.
19584 " 9, 1970	"			Joe L. et al	John L. Boswell,	885	491	1.5	Lot 336, Pacific Ave. Bapt. Church, Chick Spgs. Tp
21073 Mar. 27, 1970	"			William Lee	John D. Pearson	886	629		Lot 1 (Cemetery) near Fairview near City
21993 Apr 8-1970	"		M. C.		Ola S. Lyman	887	417		Lot 87 W. Decatur St., Hts. Ft. Inne, Fairview Tp
23206 " 23, 1970	"			James M.	John Padgett, et al	888	418		Lot Vaughn St, Vaughn
23330 " 24, 1970	Vaughan	Charles B. + Mamie K., et al			David A. Bagwell	888	461		

DIRECT or GRANTOR Index to Deeds - Greenville County, S. C.

Open at Proper Tab according to First Letter or Letters of Name and refer to Buff Sub-Index sheet for page reference.

KEYS PRINTING CO.

FILE NUMBER DATE OF RECORD	GRANTORS FAMILY NAMES	GIVEN NAMES ABCDEFGH	GIVEN NAMES IJKLMNO	GIVEN NAMES PQRSTUVWXYZ	GRANTEES	BOOK	PAGE	No. OF ACRES	BRIEF DESCRIPTION, LOCATION, ETC. (NOT WARRANTED)
23330 Apr 24 1970	Vaughan			J. Bruce, et al	David A. Bagwell	888	461		Wghts, Ft. Inn, Fairview Tp. Lot Vaughan St, Vaughn & Scuffletown Rd.
23224 " 24 1970	Vaughn	Charles	Milton	et al	Annie V. Davidson	888	490		Int. 17A + 33 1/2 A. Batesville Overbrook City.
23417 " 27 1970	"	Allen E. & Jack L.		et al Robert B.	William K. Chastain	888	536		Part Lot 38, Spruce St.
" "	"			et al William A.	Helen J. Chastain	888	536		
24665 May 5 1970	"			Louis J.	W. Morris Barton Inc. a Corporation	889	244		Chick Spgs. Tp. Strip Hill Crest Dr., Franklin Tp.
24359 May 7 1970	"	Gene A. & Nancy	King		Harland Home Builders	889	361		Lot A = 1 acre, Hwy. S-23-158. Northwood Hills, Sec. 1.
24391 May 8 1970	"			William A.	Robert A. League Jr	889	406		Lot 50, Devonshire Lane, Kville.
24874 " 14 1970	"			L. Alfred	Johnny W. McCall, Jr.	889	637		Lot 8, unnamed St. near, Forest, Chick Spgs. Tp.
25356 " 20 1970	"			Olive B., et al Ind. & Expt. & Tr., et al	Joseph J. Clark	890	217		Lot 58 Robin Hood Dr., Sherwood
27001 June 9 1970	Vaughan			James Douglas, et al as Exor. & Tr., et al	John Carl Fisher, et al	891	491	20.20	Acres, Peters Creek, Austin- Butler Tp.
" "	"			Virginia F.	" " " "	891	491		
1961 July 24 1970	Vaughn			William	Charles M. Finley, et al	894	566		Northwood Hills Lot 51 Sec. 1 Devonshire Lane
3686 Aug 14 1970	"			Troy D.	Duke Power Co.	896	241		Lease Lot School St. near wood, Expt (Paris Pinnac) Lot 77 Orlando Ave.
3877 " 17 1970	Vaughan	G. W.		et al	Clyde Delmar Maylin Jr.	896	301		4. Main St Northgate. Lot 5 + Part of Lot 4, Alb Lawenth St. & Northgate
4914 " 28 1970	Vaughn	Bella J.			Jerry H. de Young, et al	897	229		Contract for Sale
5051 " 31 1970	Vaughan			Paula G.	William R. Medlin	897	241		

DIRECT or GRANTOR Index to Deeds - Greenville County, S. C.

Open at Proper Tab according to First Letter or Letters of Name and refer to Buff Sub-Index sheet for page reference.

KEYS PRINTING CO.

FILE NUMBER DATE OF RECORD	GRANTORS FAMILY NAMES	GIVEN NAMES ABCDEFGH	GIVEN NAMES IJKLMNO	GIVEN NAMES PQRSTUVWXYZ	GRANTEES	BOOK	PAGE	No. OF ACRES	BRIEF DESCRIPTION, LOCATION, ETC. (NOT WARRANTED)
5280 Sept. 2, 1970	Vaughn			Ruby R.	John Hugh Farmer	897	445		St. Chick Spgs. 20. Lot Old Buncastle Rd. + Vaughn, Austin Tp.
6275 " 14, 1970	"		et al Marie S.		Joseph Harold Cunningham	898	219	10.05	Acres, Scuffletown Rd., Silton, Prop.
7296 Sept. 24, 1970	Vaughn			Porter J.	Mary E. Witt, et al	899	162		Int. Lot 2 Subd. Lot 9, J. H.
8349 Oct. 7, 1970	"	Drucilla N., et al			Duke Power Co.	900	47		R/W.
" "	"	"	"	"	"	900	47		
8546 " 7, 1970	"	Carolyn V. Turner Georgia Carolyn (now)			Joyce First Sewer Dist	900	213		R/W
8856 " 13, 1970	Vaughan			Sara Grant	Marion D. Vaughn	900	333		Mauldin, Austine. Int. Lot 75 Glendale, Chick Spgs. 2.
9439 Oct. 20, 1970	Vaughn		Ola		Jimmie B. Vaughn	900	646		Lot Landrum St. (Amos St.) Edwards Rd. Jess. 3 Lot 0.
10260 " 29, 1970	"			et al Porter J.	Marshal Montgomery	901	416		Lot Cor. W. S. Hwy. 29 & Rd., Northwood Hills.
10640 Nov. 3, 1970	"			William H.	Elizabeth Perryman	901	613		Lot 122 Sec. 3 Queensbury, Sans Souci Annex.
12644 " 30, 1970	"		Mabel, et al		Ruth Edwards, et al	903	379		Int. Lot 8 + 7 Perry Rd., Chapin Springs Land Co.
13013 Dec. 2, 1970	Vaughan		Olive B.	et al Ind. + Expy	Charlie Williams, et al	903	544		Lot 15 Blk. C. Pearl Ave., Chick Spgs 2.
13191 Dec. 4, 1970	Vaughn		M. C.		Lorene V. Taylor	904	73		Cemetery Lot 7 Prop. M. C. Vaughn
14305 Dec. 17, 1970	"	Fred E.			Catherine G. Vaughn	904	520	22.41	acres + 94.67 Acres - Fairview 2p
15070 Dec. 30, 1970	Vaughn			Porter J.	Donald C. Mock	905	304		Lot 8 Cahw Dr. Thin Acres Chick Springs) Tp.
15578 Jan. 6, 1971	"			Hallie C. et al	Alma Jean Wolfe	905	592		Lot 4 York View Dr. Pleasant

DIRECT or GRANTOR Index to Deeds - Greenville County, S. C.

Open at Proper Tab according to First Letter or Letters of Name and refer to Buff Sub-Index sheet for page reference.

KEYS PRINTING CO.

()

FILE NUMBER DATE OF RECORD	GRANTORS FAMILY NAMES	GIVEN NAMES ABCDEFGH	GIVEN NAMES IJKLMNO	GIVEN NAMES PQRSTUVWXYZ	GRANTEES	BOOK	PAGE	No. OF ACRES	BRIEF DESCRIPTION, LOCATION, ETC. (NOT WARRANTED)
16867 Jan. 21, 1971	Vaughn			W. Hunt et al	John Edwin Stewart et al	907	20		Lot 32 Lakewood Hgts. Holly Meadows
17392 Jan. 27, 1971	"	Allen E.			Robert B. Vaughn	907	334		Lots 3+4 Hollywood Cir. "Hills Leewood.
17580 Jan. 29, 1971	"	Clarence L.			Larry G. Shaw Bldg. Inc.	907	416		Lot 37 Edgewood Ave. Greer, City.
17581 Jan. 29, 1971	"	"	"	Mildred Burgess	" " " "	907	426		Lot 23 Pleasantburg Dr. Helms Chick Lige Jr.
18834 Feb. 16, 1971	Vaughn			Ralph S.	Harold Kenneth Davis et al	908	450		Lot 28 Lawton Ave near Greer
19517 " 23, 1971	"			Joseph J. III et al	Joseph J. Vaughn	909	215		Lot 73 Coventry Lane, City.
" " 20, 1971	"			Jean B. et al	" " "	909	215		Skilla.
20354 Mar. 3, 1971	"			L. Alfred	Thomas G. Causey et al	910	32		Lot 11 Mayfield Rd. near Park
20704 Mar. 8, 1971	Vaughn			Larry	B. J. Fuller	910	171		Lot 76 Catechee Rd. " Cherokee
21085 Mar. 11, 1971	"			Pauline	Grant Sewer Police & Fire Dist.	910	425		Rt 4 Chanticleer
21289 Mar. 15, 1971	"			William A.	Robert A. Small	910	506		Lot 65 Sec. 1 W. Seven Oaks
21323 Mar. 15, 1971	"			J. C.	Billy O. Crawford, et al	910	526	2.17	Acres Howell Rd. Greer
22048 Mar. 23, 1971	"			Ola	Kenneth W. Payne, et al	911	217	.37	Acres Vaughn St. near Meadow Rds. O'Neal Jr.
23239 Apr. 6, 1971	"	Smith Ellis C.			Betty Coater Banks	912	210	2.00	Acres con. Faw's Bridge & Shoco Paramount Park
23961 Apr. 14, 1971	"			Porter	Mrs. Dawson Dill	912	579		Lot 37 Crosby Circle 7700 "Cage
24025 Apr. 14, 1971	"			Ruby E.	George Allen Esmerell	912	591		Lot 18 1/2 Ridge St., Miller

DIRECT or GRANTOR Index to Deeds - Greenville County, S. C.

Open at Proper Tab according to First Letter or Letters of Name and refer to Buff Sub-Index sheet for page reference.

KEYS-PRINTING CO.

FILE NUMBER DATE OF RECORD	GRANTORS FAMILY NAMES	GIVEN NAMES ABCDEFGH	GIVEN NAMES IJKLMNO	GIVEN NAMES PQRSTUVWXYZ	GRANTEES	BOOK	PAGE	NO. OF ACRES	BRIEF DESCRIPTION, LOCATION, ETC. (NOT WARRANTED)
24201 Apr. 16, 1971	Vaughn				William A. Eugene J. Eckford, etal	913	57		Northwood Hills Lot 71 Sec 2 Bancroft Rd
24791 Apr. 22, 1971	"				Judith B. Childers, etal	913	361	12.15	3p Acres Scuffletown Rd Austin
25698 Apr. 30, 1971	Vaughan	Helen S.	Marie S. ^{cancelled}	W. Alva	S. C. Nat'l Bank	914	81		Real Prop. Agree.
26448 May 7, 1971	Vaughn		Marie S.		P. Gordon Belcher, etal	914	398	23.54	Scuffletown Rd., Austin Sp. Terrace
26523 May 10, 1971	Vaughan	G. H.			Carole C. Harrison	914	542		Int. Lot 7 Zelma Dr Oakland Northwood Hills
27828 May 21, 1971	Vaughn	Allen E.			Joseph Medved, etal	915	620		Lot 147 Sec. III Covington Rd., Acres" Austin Sp.
28861 May 31, 1971	"	Alfred L.			Lawrence L. Knighton	916	490		Int. Lots 132 & 133 "Hunter's "M ^c Cain Hgts"
29405 June 4, 1971	Vaughn			Benjamin, Jr. Ralph	Carrie J. Vaughn	917	220		Int. Lot 12 Williams St. "Mt. Crest" Oreal Sp.
"	"			" "	" " "	917	221		Int. Lot 87 Theodorou Dr. Trahon St. Park Place
"	"			" "	" " "	917	222		Int. Part Lots 6 & 7 Blk "B"

MICROFILMED

(SEE NEXT PAGE)

DIRECT or GRANTOR Index to Real Estate Deeds - Greenville County, S. C.

Open at Proper Tab according to First Letter or Letters of Name and refer to Buff Sub-Index sheet for page reference.

KEYS PRINTING CO.

FILE NUMBER	GRANTORS FAMILY NAMES	GIVEN NAMES ABCDEFGH	GIVEN NAMES IJKLMNO	GIVEN NAMES PQRSTUWXYZ	GRANTEES	BOOK	PAGE	No. OF ACRES	BRIEF DESCRIPTION. LOCATION, ETC. (NOT WARRANTED)
29843 June 9, 1971	Vaughn	Ellie C.	Smith		James S. Hogg, et al	917	415	12.6	Acres Jews Bridge Rd. Oneal Twp.
30469 June 16, 1971	"		Loree Cannon		Charles F. Kramer	918	102		Forest Lot 98 Sec 2 Berryhill Rd. Lake
32151 June 30, 1971	"		L. Alfred		James A. Wood, Jr	919	283		Lot 11 Roper Mt. Rd. "Kaysi Area"
403 July 6, 1971	"		Olive	(ind. + Estd)	Barbara S. Posey	919	495		Blue Sky Park Lots 13 + 14 Blk. C Crosby Circle,
1490 July 15, 1971	"	(by George D. Stewart atty in fact)			Jeff D. Bramlett,	920	335		Lots 23 + 24 Reswood Park
1642 July 16, 1971	"	by William Vaughn, partner			Duke Power Co.	920	472		R/W
1642 July 16, 1971	"		Margaret H.		Duke Power Co.	920	469		R/W
1709 July 16, 1971	"	Allen E.			Robert B. Vaughn	920	429		Lot Alice St.
2209 July 22, 1971	"	Etca Hill			Parker Water + Sewer	921	69		R/W
2721 July 27, 1971	"		Douglas, et al	James	Interstate Joint Venture	921	285	23.25	183) + Woodruff Rd. Acres Roper Mt. Rd. (S.C. Hwy
3159 July 30, 1971	"	Allen E.			William A. Wood	921	474		"Northwood Hills" Lot 148 Sec. 3 Covington Rd.
4043 Aug 9, 1971	"	Alex H.			Wayne P. Edmondson	922	287		Glen Gardens, near Taylors Lot 59 Longmeadow Rd., Brook
5545 Aug 23, 1971	"	Alfred E.			Patricia D. Vaughn	923	295		Sp. Lot 6 Ballenger St., G'ville
5546 Aug 23, 1971	"			Patricia D.	Luther Dickerson	923	296		Sp. Lot 6 Ballenger St. G'ville
5663 Aug 24, 1971	"	Alfred E. +		Patricia D.	Roy J. Vaughn, Jr.	923	398		Paris Mt., G'ville, Sp. Lot 12 + 13 Cottrill St., near
5675 Aug 24, 1971	"		Lillian S., et al		Mary J. Smith	923	375		G'ville + Sparty's Court on Pelham Rd. Small strip possibly being ex

DIRECT or GRANTOR Index to Real Estate Deeds - Greenville County, S. C.

Open at Proper Tab according to First Letter or Letters of Name and refer to Buff Sub-Index sheet for page reference.

KEYS PRINTING CO.

FILE NUMBER DATE OF RECORD	GRANTORS FAMILY NAMES	GIVEN NAMES ABCDEFGH	GIVEN NAMES IJKLMNO	GIVEN NAMES PQRSTUVWXYZ	GRANTEES	BOOK	PAGE	NO. OF ACRES	BRIEF DESCRIPTION, LOCATION, ETC. (NOT WARRANTED)
6015 Aug 27, 1971	Vaughn		Mrs.		<i>etal</i> James W. Wood, Sr.	923	615		Y'ville Sp. Lot North Franklin Rd.
6970 Sept 3, 1971	"	Etha H.			<i>etal</i> Henry Thompson	924	299		Lot 24 Ladson St. City Killer, Austin Sp.
7174 Sept 8, 1971	"			Joy H.	Mattie Lou B. Vaughn	924	433		Lot county rd. off S.C. #14 near St.
10160 Oct 7, 1971	"	Etha J.			Alex J. Hill, <i>etal</i>	927	57		Part Lots 28 + 28A Walnut
10298 Oct 8, 1971	"	Laura S. Annie			Joint Venture Pelham Interstate District Commission	927	177	304	Acres, New Pelham Rd.
12396 Oct 29, 1971	"			Erny Weathers	Berea Public Service	928	537		R/W Lots
12703 Nov 3, 1971	"			Walter Keith	Jimmy W. Peachuff <i>etal</i>	929	67		Lot 23, Lakeland Dr. Lake View, Austin Sp.
13576 Nov 11, 1971	"			Marie S.	P. Gordon Belcher	929	489	.09	Acres Scuffletown Rd. Rd. "Del Norte"
13725 Nov 12, 1971	"	Equipment + Supply Co. Inc.			Harry L. Robinson <i>etal</i>	929	558		Lot 98 Sec. 4 Del Norte
14360 Nov 19, 1971	"	Drucilla			Duke Power Co.	930	281		R/W
16638 Dec 16, 1971	"			James W.	C. Richard Bobear	931	639		Lot 28 Roper Mt. Rd. Huntington Sudd.
"	"			Lois G.	" " "	931	639		
16801 Dec 17, 1971	"			James W.	Terry James Eskew <i>etal</i>	932	88		Coll. Acres Lot 23 Edgewater Lane Taylors, Chick Spps Sp.
17027 Dec 21, 1971	"			Ind + Extra. <i>etal</i> M.C. + W.R.	R. S. Vaughn <i>etal</i>	932	169		Int. Lots 12, 13, 19 + 20 near
18949 Jan 12, 1972	"	Equipment + Supply Co, Inc.			George V. Mappin	933	489		Lot Langley Rd., Oreal Sp. Farmington Acers
19954 Jan 24, 1972	"	Gwendolyn A.			Bennett Robert Edward	934	384		Lot 109 Clayton Dr.

DIRECT or GRANTOR Index to Real Estate Deeds - Greenville County, S. C.

Open at Proper Tab according to First Letter or Letters of Name and refer to Buff Sub-Index sheet for page reference.

KEYS PRINTING CO.

FILE NUMBER DATE OF RECORD	GRANTORS FAMILY NAMES	GIVEN NAMES ABCDEFGHIJ	GIVEN NAMES KLMNOPQ	GIVEN NAMES RSTUVWXYZ	GRANTEES	BOOK	PAGE	No. OF ACRES	BRIEF DESCRIPTION, LOCATION, ETC. (NOT WARRANTED)
20234 Jan. 26-1972	Vaughn	D. Gerald			Faye M. Vaughn	934	529		Colonial Co. Lot 226 + 1/2 lot 228, Prop. Chick Springs Sp.
20356 Jan. 27, 1972	"			et al Vallie C.	James Leon Hill	934	597		Lot 8, Pleasant View Acres,
21836 Feb. 14-1972	"			M. Ronnie	Edith F. Hannon	936	175		Lot Bull Rd.
22699 Feb. 23-1972	"			R. Woodrow	Laurence Hudson	936	585	1.91	Hwy #290, near Fairview Baptist Acres Henderson Hwy State Rd. Del Norte Estd.
23088 Feb. 28, 1972	"	Equipment + Supply Co, Inc		et al	Steven F. Langer	937	188		Lot 231 Sec. II Tussock Court Apts
23842 Mar. 7-1972	"			B. Robert	City of Greenville	937	531		casement Alice St, Alice near Green, Chick Spgs Sp.
24115 Mar. 9-1972	"		Smith		Lloyd Gibstrap	938	1		Lots 36+37, Maple Hgts
25063 Mar. 20-1972	"	A. J. +	L. Mary		Alex. Ann Vaughn League	938	521		1/2 lot, 1 acre, O'neal Sp. (Mauchant Rd.) "Del Norte"
25214 Mar. 21, 1972	"	Equipment + Supply Co. Inc.		et al	Joseph S. Gaeque Jr	939	4		Lot 329, Sec. 11 Scatterwood Dr. near Green, Chick Springs Sp.
25448 Mar. 23, 1972	"			et al Lois Smith,	Gordon L. Smith	939	114		Int. 7 acres Mitchell Dr. "Maple Hgts" Roads, Church Rd, O'neal Sp.
25747 Mar. 27-1972	"	A. J.			Mary Frances V. Glenn	939	277		2 + lot. 1.04 Acres Cross Halsey Dr. "Augusta Acres"
26189 Mar. 30-1972	"			R. Pauline	Prince + Lindsey	939	470		Lot 106 Cox Meadows area "Northgate"
26378 Mar. 31, 1972	Vaughan		W. Katherine		Wade H. Bryant	939	640		Lot 21 W. Wooddale Dr. Chick Springs Sp.
26751 Apr. 16-1972				et al Lillian,	Helen, Sharon Wilson	940	337	14.6	Acres Pelham Rd, near Green Kenmore Dr. Rockvale, Bantl Sp.
27285 Apr. 19, 1972	Vaughn		A/H/H J. Wendell + Sybil	Gen. Halliday	Bobby E. Owens	940	483		Lots 114, 115 + part Lot 116 "Wechaucken Hills"
27327 Apr. 19-1972	"	Equipment + Supply Co.		et al	Duane J. Derry	941	357		Lot 23 Wechaucken Creek

DIRECT or GRANTOR Index to Real Estate Deeds -- Greenville County, S. C.

Open at Proper Tab according to First Letter or Letters of Name and refer to Buff Sub-Index sheet for page reference.

KEYS PRINTING CO., GREENVILLE, S. C.

FILE NUMBER DATE OF RECORD	GRANTORS FAMILY NAMES	GIVEN NAMES ABCDEFGHIJ	GIVEN NAMES JKLMNO	GIVEN NAMES PQRSTUVWXYZ	GRANTEES	BOOK	PAGE	No. OF ACRES	BRIEF DESCRIPTION, LOCATION, ETC. (NOT WARRANTED)
34274 June 15, 1972	Vaughn				Walter C. Wright ^{etal}	946	298		Part of Esty Lot 239 Tussock Rd, Del
34890 June 22, 1972	"			Roy	Parker Water ^{District} Shower	946	C-39		R/W
35032 June 23, 1972	"	George W.			Edgar Jack Lail	947	105		Prop. 1 of Green - Also Restrictive Lot 47 Georgia W. Vaughn
35540 June 28, 1972	"			William ^{W. etal}	W. B. Harrison	947	315		2, Elmore Ave. Lot 128 part Lot 127, BLK
35744 June 29, 1972	Vaughn		L. Alfred		Barry L. Hipps ^{etal}	947	361		Lots 9 + 10 Mayfield Rd.
35729 June 29, 1972	"	George W.			Joseph Melton Durning ^{etal}	947	363		Lot 14 Sec. 3 Stevens St. + Wallace St. Museum Mills
"	"	Carl J.			" " "	947	363		
1141 July 13, 1972	"		L. J. Jr, etal		Annie Mae Kellett	948	580		Sville, + Lot Cor. St. Sville. Lot 10 Second St. Woodside Village
1384 July 17, 1972	"			Porter J.	Raymond J. Moon	949	181		Spring St., Orchard Acres Lot 55 Cor. Fairhaven Dr. + Ridge
1728 July 19, 1972	"				Sidney A. Staudt ^{etal}	949	296		"Del Norte" Lot 223 Sec II Tussock Rd.
2167 July 24, 1972	"		L. J. Jr etal		Colonial Pipeline Co. ^{Enterprise etal}	949	553		Supplemental R/W Agre-
3156 Aug 1, 1972	"	(now Vaughn kept etal, etal)			Jim Vaughn	950	539		"Rodgers Valley Hgts" Also 20 ft strip Part Lot 2, Howell Circle
3160 Aug 1, 1972	"			Jim Enterprises ^{etal}	Mary K. Moore	950	572		"Rodgers Valley Hgts" Also 20 ft strip Part Lot 2, Howell Circle
3369 Aug 3, 1972	"				Duke Power Co.	951	32		R/W
4122 Aug 10, 1972	"		L. J. Jr, etal		David Barbrey, etal	951	397	27.11	Green Fairview Rd, Fairview
4121 Aug 10, 1972	"		" "		L. J. Vaughn, Jr	951	398		Fairview Dr. Parcel Neely Ferry Rd.

DIRECT or GRANTOR Index to Real Estate Deeds -- Greenville County, S. C.

Open at Proper Tab according to First Letter or Letters of Name and refer to Buff Sub-Index sheet for page reference.

KEYS PRINTING CO., GREENVILLE, S. C.

FILE NUMBER DATE OF RECORD	GRANTORS FAMILY NAMES	GIVEN NAMES ABCDEFGH	GIVEN NAMES IJKLMNO	GIVEN NAMES PQRSTUVWXYZ	GRANTEES	BOOK	PAGE	NO. OF ACRES	BRIEF DESCRIPTION, LOCATION, ETC. (NOT WARRANTED)
4120 Aug 10, 1972	Vaughn		L. J. Jr.		David Barbrey	951	399		St. Sville, Austin Sp. + dead Int. Lot cor. Main + Trade
4119 Aug 16, 1972	"		L. J. Jr., et al.		B. F. Reeve	951	400	28.75	Acres Howard Dr. near S'ville
	"		L. Alfred, et al.		" "	951	400		
4542 Aug 15, 1972	"	Artez C. +		Walter G.	Jack E. Shaw Bldrs Inc	952	57		Lambourn Way, "Kingsgate" Lot 65 cor. Dorington Dr. +
4970 Aug 17, 1972	"	Carrie J., et al.			Arton O. Jones	952	289		Option "Parkins Mill Sub'd."
5257 Aug 21, 1972	Vaughan			Pauline	Jesse C. Belcher, Jr.	952	410		Part Lot 8 Parkins Mill Rd.
6896 Sept 5, 1972	Vaughn	Dorothy B., et al			Greenville County	954	223		Petition Dillard Drive "Rodgers Valley Hqts."
7186 Sept 7, 1972	"		Jim,		Richard A. Rhome et al	954	362		Part Lot 2 Howell Circle
7676 Sept 12, 1972	"	(Eddie Vaughn) Ellie Smith			James David Coster	955	40	1.28	Acres Grove Meadow Rd. "Topcroft Sec. 2"
8338 Sept 18, 1972	"	Equipment + Supply Co., Inc. (was Vaughn Equipment + Supply Co., Inc.)			Ernest P. Phillips, et al	955	373		Lot 50 Queen Ann Rd. + Castlewood Dr. "Topcroft Sec. 2"
8338 Sept 18, 1972	"			Realty, Inc.	" " "	955	373		Lot 50 Queen Ann Rd + Castlewood Dr.
8292 Sept 18, 1972	"		Marie S.		Norm Simmons	955	374	3.10	Acres Scuffletown Rd.
8714 Sept 21, 1972	"	Equipment + Supply Co, Inc			_____	955	613		Articles of Amendment changing name from Vaughn Equip + Supply Co, Inc to Vaughn Realty, Inc
"	"	"	"	"	"	955	613		Parcel with Cemetery Lot Pelham Rd., less
9285 Sept 26, 1972	"	Smiths et al Annie Laura			a partnership Rocky Creek Realty Co,	956	239		
9173 Sept 26, 1972	"			Robert Carl	Duke Power Co.	956	288		R/W

DIRECT or GRANTOR Index to Real Estate Deeds -- Greenville County, S. C.

Open at Proper Tab according to First Letter or Letters of Name and refer to Buff Sub-Index sheet for page reference.

KEYS PRINTING CO., GREENVILLE, S. C.

FILE NUMBER	DATE OF RECORD	GRANTORS FAMILY NAMES	GIVEN NAMES ABCDEFGH	GIVEN NAMES IJKLMNO	GIVEN NAMES PQRSTUWXYZ	GRANTEES	BOOK	PAGE	No. OF ACRES	BRIEF DESCRIPTION, LOCATION, ETC. (NOT WARRANTED)
9306	Sept. 27, 1972	Vaughn			Shumate Theresa	Sam M. Pack, etal	956	338	31.47	Tp. Acres Brasley Rd. Dunklin
9375	Sept 27, 1972	"	(was Linda Anders)	Linda Anders	etal William C.	W. L. Burger	956	345		"Janglewood" Lot 63 Janglewood Dr. S'ville. Austin Tp.
11593	Oct. 17, 1972	"	Alfred			T Roman M. Bruce, etal	958	149		Lot 2 Perry St. Ext. near Forest Hgts.
12122	Oct. 24, 1972	"	Equipment + Supply Co, Inc			Jim Vaughn Enterprises, Inc.	958	452		Lot 7 Holly Rd. "Edwards (Washington Rd.) city
12129	Oct. 26, 1972	"			Patty Anesley etal	Washington House, Inc.	958	611		Lots 2+3 E. Washington St. Forrester Woods, Sec 1
12675	Oct. 27, 1972	"		Jim, Enterprises, Inc.		Mike E. Henderson etal	959	58		Lot 32 Old Hickory Point,
13283	Nov 2, 1972	"	Allen E.		William A.	City of S'ville etal	959	462		R/W "Forrester Woods Sec 1"
14712	Nov. 16, 1972	"		Jim, Enterprises, Inc.		Arthur F. Crossley, III	960	477		Lot 31 Old Hickory Point,
14825	Nov. 17, 1972	"		Marion D.		Donald E. Baltz, Inc.	960	564		Lot 128 Drury Lane "Hemdale" (U. S. Hwy 929)
15335	Nov. 22, 1972	Vaughan			Henry, Jr Wayman	Properties Unlimited, Inc.	961	163		Lot 26 Wade Hampton Blvd. Hgts.
15552	Nov. 27, 1972	Vaughn	Carrie J.			Frances W. Burns	961	344		Lot 12 Williams St., McCain + Vaughn St. (not opened) Lease Lot
16998	Dec. 11, 1972	"	(now Lennie P. Bennett)	Lennie P. Bennett etal	Porter B. etal	Fred E. Hudson	962	477	2.09	Acres Old Buncombe Rd., Hillcrest
17908	Dec. 20, 1972	"	Etca			Jack L. Vaughn	963	313		Lot 10 Railroad St. City Corner Park
17929	" "	"	"			" " "	963	333		Lots 58 + 59 Weston St., near Alice St.
18099	Dec. 21, 1972	"			Robert B.	Fannie D. Williams	963	360		Lot on n. side of 20 ft. Alley
18950	Jan. 3, 1973	"		Jim Enterprises, Inc.		David W. Wayne	964	195		Part lot 6 "Rosewood Acres"

DIRECT or GRANTOR Index to Real Estate Deeds -- Greenville County, S. C.

Open at Proper Tab according to First Letter or Letters of Name and refer to Buff Sub-Index sheet for page reference.

KEYS PRINTING CO., GREENVILLE, S. C.

FILE NUMBER DATE OF RECORD	GRANTORS FAMILY NAMES	GIVEN NAMES ABCDEFGH	GIVEN NAMES IJKLMNO	GIVEN NAMES PQRSTUVWXYZ	GRANTEES	BOOK	PAGE	No. OF ACRES	BRIEF DESCRIPTION, LOCATION, ETC. (NOT WARRANTED)
20489 Jan. 19, 1973	Vaughan	Carry L			Barry N. Roggs	965	269		Int. Tract Glassy Mt. Tp. "Roland Hgts."
19690 Jan. 18, 1973	Vaughan		Lee Alfred		Ned T. Layton	964	565		Lot 32 Morgan Circle Hollings Rd.
19836 Jan. 15, 1973	"	Carrie J, etal			Pebble Creek Development	964	711	43.28	Acres Reid School Rd. + River + Ridgeway Hwy. Dublin Tp.
20155 Jan. 17, 1973	"	David J			Pinhey Eli Barnette, etal	965	105	41	Acres (less 5 acres) on Reedy B.F. Reeves Subd.
21527 Jan. 31, 1973	"		L. J. Jr. etal		W. Dewey Cox, etal	966	193		Lot 30 Reeves Dr. Pine Haven Acres.
22010 Feb. 6, 1973	"	H.A.			Pebble Creek Dev., a Partnership etal	966	534		Lots 1B + 1C Eula St. 7 overten Woods.
22563 Feb. 9, 1973	"		Jim Enterprises, Inc.		Robert J. Merriam, Jr. etal	967	112		Lot 26 Boulder Rd. Sec. 1 Creek Rd, Rosewood Acres
22753 Feb. 12, 1973	"		"	"	Frank R. Vaughn etal	967	187		Part Lots 5, 6 + 7 Brushy Seven Oaks.
23062 Feb. 15, 1973	"		"	"	James F. Robertson etal	967	397		Lot 57 Edwards Mill Rd. north of Hwy + Restrictions
23708 Feb. 22, 1973	"	George W.			Waverly D. Love etal	968	125		Lot 7 (4.4 Acres) Cannon Rd. of Hwy + Restrictions
"	"	"	"	"	" " " "	968	128		Lot 6 (4.7 A.) Cannon Rd, North Sec 11) Mauldin
24189 Feb. 27, 1973	"			Realty, Inc.	Lair H. Vaughn (Life Est.)	968	347		Lot 153 "Farrester Woods" Congaree Rd.
24188 Feb. 27, 1973	"	James W.			Lair H. Vaughn Keith etal Walter	968	348		Life Estate Part Lots 5 + 6
24476 Mar. 1, 1973	"				Fred Painter etal	968	610		Lot 46 Lakeview Hgts, Forest Hgts
24533 Mar. 2, 1973	"		Jim Enterprises, Inc. Mrs.		Darrell L. Sheffer etal	968	622		Lot 7 Nelly Rd, Edwards also Personal Prop.
24622 "	"		Mildred		Ralph Leroy Wardlaw	969	47		Lot Gap Creek Rd

DIRECT or GRANTOR Index to Real Estate Deeds -- Greenville County, S. C.

Open at Proper Tab according to First Letter or Letters of Name and refer to Buff Sub-Index sheet for page reference.

KEYS PRINTING CO., GREENVILLE, S. C.

(19)

FILE NUMBER DATE OF RECORD	GRANTORS FAMILY NAMES	GIVEN NAMES ABCDEFGHIJ	GIVEN NAMES JKLMNO	GIVEN NAMES PQRSTUVWXYZ	GRANTEES	BOOK	PAGE	No. OF ACRES	BRIEF DESCRIPTION, LOCATION, ETC. (NOT WARRANTED)
25067 Mar 7, 1973	Vaughn	was Ellie C. Smith Ellie C. Smith			James David Cester et al	969	236		Part Tract 5
25202 Mar 8, 1973	"		J. Willard, et al		Felton M. Pateet	969	358		Tract 12 (3.46 A) cor 2 Rds. Bates Sp
"	"		Mildred B, et al		" " "	969	358		
25749 Mar 14, 1973	"	Cecil J.	+	Velma S.	Parker Water & Sewer Dist.	970	59		R/W
25749 "	"	"	"	"	"	970	61		R/W
25976 MAR. 16, 1973	"	n. 501 Daucilla			Jack J. Wooten	970	248	77	prop of Jack J. Wooten across State Rd. No. 129
26133 Mar. 19, 1973	"	new. Vaughn Realty, Inc. Equipment & Supply Co. Inc.			C. C. Milloy et al	970	339		Castlewood Dr. "Foxcroft Sec. II" Lot 106 Cor. Merrifield Court +
26806 MAR. 23, 1973	Vaughan		Lester E.	301 James S. Lankersley 2001 James S. Lankersley	7-3-89-28899 St. 114-627 S. C. Nat'l BK	971	65		Real prop. Agree.
"	"		Olive B.	301 James S. Lankersley	7-3-89-28899 St. 114-627 " " "	971	65		
26922 MAR. 26, 1973	"			Ray Aylene	Loundes Hill Realty Co.	971	83		Ship Hwy I - 385 Hghts.
27685 April 2, 1973	Vaughn		John W.	et al	Gordon E. Mann	971	567		Lot 28 Julian St. "Queen"
28582 April 9, 1973	"	George,	et al		Virgil Cannon	972	233		Lease + option Agree. Trade St. St. near city
28711 Apr 10, 1973	"			Robert B.	Jack L. Vaughn et al	972	280		Lot N. Side 20ft. alley near Ohio
28708 "	"			"	Allen E. Vaughn,	972	283		Int. Lot 2 Wallis St.
"	"			"	" " "	972	284		Int. Lot 11 Sec. 3 + 4 Wallis St. Dixie, Fruitman Dixie Sp.
"	"			"	" " "	972	285		Int. 3.37 Acre Corner St. W.

DIRECT or GRANTOR Index to Real Estate Deeds -- Greenville County, S. C.

19
()

Open at Proper Tab according to First Letter or Letters of Name and refer to Buff Sub-Index sheet for page reference.

KEYS PRINTING CO., GREENVILLE, S. C.

FILE NUMBER DATE OF RECORD	GRANTORS FAMILY NAMES	GIVEN NAMES ABCDEFGHIJ	GIVEN NAMES JKLMNO	GIVEN NAMES PQRSTUVWXYZ	GRANTEES	BOOK	PAGE	NO. OF ACRES	BRIEF DESCRIPTION, LOCATION, ETC. (NOT WARRANTED)
28826 April 11, 1973 28911	Vaughn				Realty, Inc. Third S. Benfield, et al	972	396		Ellitown Acres, Sec. A Also atop Lot 65 Lockwood Ave.,
April 11, 1973 30058	"		D. J. Jr.		Duke Power Co.	972	471		R/W (Deed BK 951 Pg. 392) Sale
April 25, 1973 31098	"		Kate		Sturley Louise Whitaker	973	293		Assign for Contract of
May 2, 1973 31288	"				Realty, Inc. Associated Rentals, Inc.	973	669	10.17	Acres Baling Road
May 3, 1973 32785	Vaughn	Adelma D. +			S. C. Nat'l Bk.	973	252		Real Prop. Agree. Peachtree St. Sec. 3 "Cunningham Acres" Lot 18 Cor. Cunningham Rd. & Hudson Rd. Del Norte Estate Sec V Lot 395 Ravin Point Rd. +
May 14, 1973 34629	Vaughn				Jim Enterprises, Inc	974	665		
May 28, 1973 34454	"				Jim Enterprises, Inc	975	447		
May 31, 1973 34552	"	Arady Ad	Mattie A		W. C. Smith, et al	975	927		lots 37+38 Sherwood Forest Quinton Tp Lot Church St. S. side
May 31, 1973 34740	"				D. J. Jr.	975	746		
June 1, 1973 34912	"	Ann S.	Larry D.		Thelma Reid Rock	975	896		Lot 19, Cor. Watts + Jones Ave Augusta Terrace lots 51, 52 + 53 North Gate, Sec. III.
June 4, 1973 34838	"				Realty, Inc. Carl H. Cox	976	49		
June 4, 1973 34839	"				Jim Enterprises, Inc William T. Hiffin et al	976	66		Lot 488, Sherburne Dr., Del North Gate, Sec IV
June 4, 1973 35388	"				" " " Victor David Humphrey et al	976	67		Lot 426 Branfield Rd., Del
June 7, 1973 35450	"				Robert B. H'ulle County Sewer Authority	976	301		R/W (109-3-14)
June 7, 1973 35898	"	Allen E. +			William R. H'ulle County Sewer Authority	976	385		R/W (109-3-14) - lot 1.1, sheet 109 Inver, Chick. Sep. Tp. lot 11 Preston Dr. near
June 12, 1973	"				Woodrow Julia Mae Waddell	976	599		

DIRECT or GRANTOR Index to Real Estate Deeds -- Greenville County, S. C.

Open at Proper Tab according to First Letter or Letters of Name and refer to Buff Sub-Index sheet for page reference.

KEYS PRINTING CO., GREENVILLE, S. C.

FILE NUMBER DATE OF RECORD	GRANTORS FAMILY NAMES	GIVEN NAMES ABCDEFGHIJ	GIVEN NAMES JKLMNO	GIVEN NAMES PQRSTUVWXYZ	GRANTEES	BOOK	PAGE	No. OF ACRES	BRIEF DESCRIPTION, LOCATION, ETC. (NOT WARRANTED)
2414 July 24, 1973	Vaughn	SIA James	Willard	Vaughn	J. Harold Scott	979	679		lots 10 & 11 "D. B. Tripp Sub"
"	"	SIA Mildred	Vaughn	Mildred, et al	" " "	979	679		
2561 July 25, 1973	"	Carl A.			City of Greenville	979	788		R/Way
2844 July 27, 1973	"			Robert B.	Bertha M. Chapman	980	118		Lot Fairwell St. + Carmen St.
3697 Aug 3, 1973	"	ETA W. O.			D'ville County ^{Authority} Law	981	59		R/W (102-1-1.1)
4072 Aug 8, 1973	"	ETA W.			Chas. S. al Chas. S. S. of America	981	297		R/W open Appurtenant easement + Bramfield Rd. "Del Norte Sec. V"
4241 Aug 9, 1973	"			Jim Enterprises, Inc.	Randall P. Jackson	981	355		Lot 396 Br. Davina Point Rd + Bramfield Rd., Del Norte Sec. V
6325 Aug 31, 1973	"			" " "	Robert M. Kimmel	983	12		Lot 432 Br. Davina's Point Rd + Cherment Hills No. I
7349 Sept 11, 1973	"			Kenneth B.	George W. Vaughn	983	612		Int. Lot 20 Katherin Court Del Norte, Sec. V
7995 Sept 18, 1973	"			Jim Enterprises, Inc.	John J. Burnett, et al	984	261		Lot 464 Bramfield Rd., Cherokee Forest
9000 Sept 28, 1973	"	Donna H.			David L. Simpson, et al	985	53		Lots 20 + 21 Woodmere Dr., Springe Subd. Sec. II, Mauldin
9343 Oct 2, 1973	"			Jim Enterprises, Inc.	Robert R. Durant, III	985	346		Lot 49 Brookland Rd., Holly Hills, Austin Tp., also Lot Trade St.
9590 Oct 4, 1973	"			S. J. Jr.	Addie L. Sutherland	985	493		Int. Lot on Main St + Trade St. Brook. Etn.
10138 Oct 10, 1973	Vaughn			James A. + Rebecca M.	Thomas S. Ayers, Jr.	985	77A		lot 15 Pungon St. Pine Hill 2p.
10573 Oct 16, 1973	" Vaughn			Harold Robert	Prince + Shelton Real Estate, Inc.	986	163		Lot 46 Meadow Ave, Augusta Ave, Liberty Park
10840 Oct 19, 1973	Vaughn			Mildred C.	William R. Dyne	986	397		Part Lot 2 Kadenia Dr.,

DIRECT or GRANTOR Index to Deeds, Greenville County, S. C.

REFER TO SUB-INDEX IN FRONT PORTION OF BOOK FOR ALPHABETICAL ARRANGEMENT AND PAGE REFERENCE TO NAMES IN THIS INDEX.

KEYS PRINTING CO., GREENVILLE, S. C.

DATE OF EXECUTION	DATE OF RECORD	GRANTORS FAMILY NAMES	GIVEN NAMES ABCDEFGH	GIVEN NAMES IJKLMNO	GIVEN NAMES PQRSTUWXYZ	GRANTEES	BOOK	PAGE	NO. OF ACRES	BRIEF DESCRIPTION
	10847									
Oct. 18, 1973	11780	Vaughn		John W.		Earle T. Babbage, Jr.	986	385		Cartover 2 parts of lot 30 Maco St.
Oct. 30, 1973	"	Vaughn		Dymewood B + W. B. Jr.		S.C. Nat'l BK. TR.	987	169	}	} Lot 111 St., between Jenkins St, part lot 11 Sterling St., lot W. Craft St., + lots 32 33+ part lot 31 between Richmond (Becker St.) + Terrace Dr.
"	"	"		James Henry + Robert		" " " "	987	169		
"	"	"		Walter		" " " "	987	169		
Nov. 1, 1973	12043	"	Elizabeth M.			Bobby N. Vaughan	987	419		Blvd. Belle meade, Sec. 1 & 2
Nov. 1, 1973	12046	"	Bobby N.			Elizabeth M. Vaughan	987	434		Int. lot 65 E. Dorchester Sec. 3. Power Estate
Nov. 7, 1973	12530	Vaughn		S. J. Jr. et al		Endontica Carney, P.A.	987	920	} 4.25	} ACS. Howard Dr.
"	"	"		S. Alfred et al		" " "	987	780		
Nov. 8, 1973	12580	"	Dange W.			Steven S. Hambell, Jr. et al	988	25	4.2	mean Area. ACS. (lot 5) Cannon Rd.
Nov. 9, 1973	12737	"		Jim Enterprises Inc.		John C. Bowers et al	988	62		Mill Estate "Maudlin"
Nov. 13, 1973	12919	"		"		Thomas J. Ingle, Jr. et al	988	164		Lot 42 Amberwood Lane "Adams Place"
Nov. 15, 1973	13179	"		Maurice et al		Clarence H. Hudson, Jr.	988	334	} 4.25	} Parcel "A" Bowling Springs Rd.
"	"	"		Mary et al		" " " "	988	334		
Nov. 28, 1973	14105	"		Jim Enterprises Inc.		Clarence W. Hudson et al	989	115		S. Woodburn Dr., Seven Oaks
Dec. 5, 1973	14657	"		"		John P. Cooper et al	990	19		lot 51 Edwards Mill Rd "Rosewood Acres"
Dec. 19, 1973	15194	"		"		Michael H. Rollins et al	990	366		lot 20 Cunningham Rd. Rd., Rosewood Acres Part lots 5 & 6 Brandy

DIRECT or GRANTOR Index to Deeds, Greenville County, S. C.

REFER TO SUB-INDEX IN FRONT PORTION OF BOOK FOR ALPHABETICAL ARRANGEMENT AND PAGE REFERENCE TO NAMES IN THIS INDEX.

DATE OF EXECUTION	DATE OF RECORD	GRANTORS FAMILY NAMES	GIVEN NAMES ABCDEFGH	GIVEN NAMES IJKLMNO	GIVEN NAMES PQRSTUWXYZ	GRANTEES	BOOK	PAGE	NO. OF ACRES	BRIEF DESCRIPTION
	15183									
Dec. 12, 1973	15346	Vaughan			Realty, Inc	Dominic A. Anuse	990	399		"Seven Oaks" near City Lot 46 E. Woodburn Rd. Wellington Green
Dec. 13, 1973	15902	Vaughan	Dinah E. & James M.			Russell J. Talbot, et al	990	448		Lot 71 Malbourn Lane, "Eastover" City
Dec. 19, 1973	15938	Vaughan		John W.		Margaret W. Dykes	990	833		Lot 44 Zane St. Deed Note Cato. Sec. III
Dec. 19, 1973	16159	"		Jim's Enterprises, Inc		Kenneth R. Anderson	990	876		Lot 487 S Kerbone Dr.
Dec. 21, 1973	16328	"		Jim W. Enterprises, Inc. Brooker, et al		Mount Paris Realty Corp.	991	111		Lot 441 S. North Gate, Pct. V View Land Co. Th'ville Tp.
Dec. 26, 1973	16528	Vaughan		Margaret		Lula, Paula Brooker M.A. et al	991	245		Lot 59 Bailey St. "Mt. Lillian E. Hartwell
Dec. 28, 1973	16967	Vaughan	Allen E.			Bankers Trust of S.C. et al, TRS.	991	393		Lot. Lot Jenkins St. Proj.
Jan. 4, 1974	17148	"	Allen E.			Bankers Trust of S.C., M.A. Authority	991	651		Int. Lot Jenkins St.
Jan. 7, 1974	17070	"	Arady A. & Mattie now: Vaughan Realty Co.			R'ville County Deeds et al	991	687		RLW (526.1-1-29+30+31)
Jan. 7, 1974	17380	"	Equipment & Supply Co., Inc. was Vaughn Equip. & Supply Co., Inc. Realty Co.			James W. Vaughan	991	721		Lot, Alford Court
Jan. 10, 1974	18049	"		Joe J.		" " " "	991	721		
Jan. 17, 1974	18375	"		John		Mary J. Vaughan	992	10		Cahland Ave. "Pleasant Hgts." Int: Lots 43 & 44 on Bailey Ave.
Jan. 22, 1974	18349	Vaughan		John		John Vaughan, Jr.	992	425	1.06	Acres Holliday Bridge Rd. Dublin Tp. "Wonderland Range"
Jan. 22, 1974	1842	"		John & William		Jerry E. Schell, et al	992	601		Agree - to sell Lot 136 Range" also RLW to ingress & egress
Jan. 22, 1974	1842	"		" " " "		" " " "	992	545		Lot 135 Lake Dr. "Wonderland near City, Th'ville Tp.
Jan. 22, 1974	1842	"		Mildred R.		Fred Jack Vaughan	993	503		1/2 Int. Lot 30, Forest Circle Dr.

DIRECT or GRANTOR Index to Real Estate Deeds -- Greenville County, S. C.

Open at Proper Tab according to First Letter or Letters of Name and refer to Buff Sub-Index sheet for page reference.

KEYS PRINTING CO., GREENVILLE, S. C.

FILE NUMBER DATE OF RECORD	GRANTORS FAMILY NAMES	GIVEN NAMES ABCDEFGH	GIVEN NAMES IJKLMNO	GIVEN NAMES PQRSTUWXYZ	GRANTEES	BOOK	PAGE	NO. OF ACRES	BRIEF DESCRIPTION, LOCATION, ETC. (NOT WARRANTED)
19957 Feb. 11, 1974	Vaughn		John W.		Arden S. Mann	993	626		lot Ailington Ave. City
19958 Feb. 11, 1974	"		John W.		Willie Wright, et al	993	627		lot 12 Rose Ave. City "East Park" (Boyce land lot)
20349 Feb. 15, 1974	"	Georgia Mc Coy			Ronald B. Gregory	993	844		lot 30 E. Washington St. Bluff C 8' near Tp.
21170 Feb. 26, 1974	Vaughn		Nellie May		Wilma Needham	994	337		1 acre near Fairview Baptist Church, upside mill, S. side
21175 Feb. 26, 1974	Vaughn	Alonida F. & Mary L. (Vaughn)		R. Eddy (Vaughn)	J. Charles Bagwell, et al	994	356		Part lot 57 Beattie St. (A. St.)
21510 Mar. 1, 1974	Vaughn		Mary J.		Kenneth L. Wolfe,	994	523		lots 43 & 44 Cor. Bailey ave & Oakland ave. Pleasant Hope
"	"		"	"	" " "	994	523		Chick frog. Sp. near river
22287 Mar. 8, 1974	Vaughn	George W.			Edward J. Macleod	995	30		lot 3 = 6.8 acres Cannon Rd. also lot 68 "Parker Hgts."
23267 Mar. 19, 1974	"			Dickerson Patricia Inc.	Dorothy O. Dickerson	995	571		lot 67 Calhoun Ave. Parker Hgts. "Old Mill Estate" Sec. 1.
23630 Mar. 25, 1974	Vaughn			Jim Enterprises	Carlton J. Ackerman	995	784		lot 22 old Mill Court, Berry's Mill Highland Tp.
23859 Mar. 26, 1974	"			R. E.	Doris Coleman Vaughn	996	18		lot 10 C. Hwy 113 near
23871 Mar. 26, 1974	"			Porter F.	Calvin Kelley	996	6		lot 3 S.C. Hwy. 291 310 acres S.C. Hwy. 146
24064 Mar. 28, 1974	"			R. E.	L. C. Vaughn	996	166		lot 13 acres Petter Creek, also
24207 Mar. 29, 1974	"	Dennis F.			Mabel S. Vaughn	996	205		lot 9 E. North St. E. side Hwy. 146, also lot 31 Rd. Rosewood lot
"	"				" " "	996	205		Drill Est. Mauldin
24241 Mar. 29, 1974	"			Jim Enterprises, Inc.	John K. Luke	996	229		lot 18 Whitestone Ave, also

DIRECT or GRANTOR Index to Real Estate Deeds -- Greenville County, S. C.

Open at Proper Tab according to First Letter or Letters of Name and refer to Buff Sub-Index sheet for page reference.

KEYS PRINTING CO., GREENVILLE, S. C.

FILE NUMBER DATE OF RECORD	GRANTORS FAMILY NAMES	GIVEN NAMES ABCDEFGHIJ	GIVEN NAMES JKLMNO	GIVEN NAMES PQRSTUVWXYZ	GRANTEES	BOOK	PAGE	NO. OF ACRES	BRIEF DESCRIPTION, LOCATION, ETC. (NOT WARRANTED)
34239 Mar. 29, 1974	Vaughn				Jim, Enterprises, Inc. et al Harold S. Isneren, Jr.	996	231		Adams Mill Ests. Maule Lot 28 Whitestone Ave.
24230 Mar. 29, 1974	"				Christopher A. Helgert et al	996	239		Brentwood Dr. II Lot 7 Brentwood Way.
24190 Mar. 29, 1974	Vaughan	Henny D.	Manning B.	Raymond	Pauline H. Vaughan	996	309	}	cont part lot 1+2 Blk. J Georgia Ave. "East Highland"
"	"				Paul B. et al	996	309		
"	"				James J. et al	996	309		
25562 Apr. 11, 1974	Vaughn				John W. Evelyn P. Johnson	997	17		Lot 1 Ridge Rd. Austin Tp
25764 Apr. 15, 1974	"	formerly Kelley	Katherine	Moran	Kathy Morley et al	997	149		Lots 35 + 36 Gedrick St. near Green
25892 Apr. 16, 1974	"	George W.			David E. Gambrell et al	997	221		Lot 2 = 5.8 Acres Cannon Rd. Green
26445 April 16, 1974	"				Julia J. et al George F. Crowland	997	193		Lot Davenport Ave. Tree Court, Dove Tree
27160 April 22, 1974	"				Jim, Enterprises, Inc. et al Charles W. Robinson	997	569		Lot 15 cor. Dove Tree Rd. + Dove Rd.)
27838 May 2, 1974	"				Realty, Inc. et al Thomas E. Bradley et al	998	173		1.4 Acres Bushy Cr. Rd. Old Spartanburg Limpsonville
27937 May 3, 1974	"				L. Alfred L. J. Vaughn, Jr.	998	270		Lot. 3.19 acres Howard Dr. near Limpsonville
27898 May 3, 1974	"				L. J., Jr. L. Alfred Vaughn	998	269		Lot. 3.15 Acres Howard Dr., near Dove Part
28093 May 6, 1974	"				Realty, Inc. et al Franklin Odell Jones	998	350		Lot 3 Old Spartanburg Rd. Rosewood Acres
28229 May 7, 1974	"				Jim Enterprises, Inc. et al Gary C. Dull et al	998	395		Lot 19 Cunningham Rd. Blue Chick App. Tp. also Lot Hubert St.
May 8, 1974	"				Morris C. Nobie C. Vaughn	998	541		Lot 1 E. Pruitt St. (Hill St.)

DIRECT or GRANTOR Index to Real Estate Deeds -- Greenville County, S. C.

Open at Proper Tab according to First Letter or Letters of Name and refer to Buff Sub-Index sheet for page reference.

KEYS PRINTING CO., GREENVILLE, S. C.

FILE NUMBER DATE OF RECORD	GRANTORS FAMILY NAMES	GIVEN NAMES ABCDEFGH	GIVEN NAMES IJKLMNO	GIVEN NAMES PQRSTUWXYZ	GRANTEES	BOOK	PAGE	NO. OF ACRES	BRIEF DESCRIPTION, LOCATION, ETC. (NOT WARRANTED)
29230 May 17, 1974 29896	Vaughan	Essie Inman			Randal J. Meier ^{etal}	999	240		Lot 213 "Woodfields"
May 24, 1974 30257	"		James T.		Joan T. Vaughan	999	525		Power of Attorney mill lots.
May 29, 1974 30542	"		Jim Enterprises Inc.		Samuel N. Knowlton ^{ch}	1000	25		Lot 20 Whitestone Ave, Adams
May 31, 1974 31027	"			Parten	Bristol Properties ^{a partnership}	1000	225		Lot Bristol St. near City Ochs
June 5, 1974 31496	"			Realty Inc.	Thomas L. McCracken ^{etal}	1000	628		Lot 45 E. Woodburn Dr. Seven Woods' Sec. 3 Mauldin
June 10, 1974 32539	"		Louis B.		Fuman Cooper	1000	780		Lot 153 Silder Creek Dr. "Farrestes Fairfield Place
June 20, 1974 33432	"		John W.		Hendon E. Mann	1001	545		Lot 8 + Lot 10 Maggie St. Garrett St. Mauldin
June 28, 1974 33328	Vaughan	Marion D. & Sara G. (Mrs Betty Jean V. Roger)			George O'Shields ^{Inc.}	1002	736		Lot 77 "Bishop Apts." 1/2 Apt. Pleasant Valley City
June 28, 1974 146	Vaughan	Betty Jean		8.19.99 # 71619	Marshall S. Pruitt ^{ch}	1002	153		Part Lots 138 & 139 Pleasant Ridge
July 1, 1974 461	"	Beauford A.		Dora M.	S.C. Nat'l Bank	1002	244		Real Property Agreement Sec. 2
July 3, 1974 665	"		Jim Est. Inc.		Roy D. Smith ^{etal}	1002	440		Lot 30 Dalman Dr. "Brentwood" Est. Sec. II
July 8, 1974 986	"		Jim Est. Inc.		C. Reid Phillips ^{etal}	1002	503		Lot 434 Brasfield Rd. "Del Norte Rd.
July 10, 1974 1089	"			Ray B.	Comm. of Public Works of the city of S.ville	1002	707		All Water Lines, Mainse Howell "Brentwood" Sec. 2
July 11, 1974 1236	"		Jim, E. et al, Inc.		Fay D. Gibson ^{etal}	1002	770		Lot 18 Ashley Oaks Dr. Brye, Chick Spring 207
July 12, 1974 1910	"	Edith		Wray D.	Gavin S. Shields ^{ch}	1002	861		Lot 6 Holly Circle "Pinebrook" also Lot 12 Shera Dr. Saint Fe.
July 19, 1974	"		John W.		Catherine R. Allen	1003	283		Lot 11 Shera Dr. + Blessingame Rd.

DIRECT or GRANTOR Index to Real Estate Deeds -- Greenville County, S. C.

19

Open at Proper Tab according to First Letter or Letters of Name and refer to Buff Sub-Index sheet for page reference.

KEYS PRINTING CO., GREENVILLE, S. C.

FILE NUMBER DATE OF RECORD	GRANTORS FAMILY NAMES	GIVEN NAMES ABCDEFGHIJ	GIVEN NAMES JKLMNOPQ	GIVEN NAMES RSTUVWXYZ	GRANTEES	BOOK	PAGE	NO. OF ACRES	BRIEF DESCRIPTION, LOCATION, ETC. (NOT WARRANTED)
3281 Aug. 1, 1974	Vaughn			Jim Enterprises, Inc.	John R. Latches et al	1004	128		Rd. "Sec. II Del Norte East." Lot #31 Cor. Savina Pointe + Hudson
3239 Aug. 1, 1974	"			Pauline R.	H. L. Gilmore	1004	132		Lot Sherwood Rd. mills Village S'ville
3476 Aug. 5, 1974	"	Almida F. +		R. Eddy	Terry N. Mauldin	1004	253		Lot 100 Second St. Woodside
4193 Aug. 12, 1974	"	C. B.	Jessie L.	P. V. et al	J. L. Vaughn	Re-Record 1004	627	27.45	Acres Butler Tp.
"	"	Erling et al			"	Re-Record 1004	627		
"	"	Mrs. Erika et al			"	Re-Record 1004	627		
4604 Aug. 16, 1974	"			Marrin C.	Thomas M. Kemp et al	1005	70		Lot 34 Cemetery Lot Re "Foxcroft" Sec. II
5055 Aug. 21, 1974	"			Realty Inc.	Richard J. Brennan	1005	317		Lot 106 Cor. Merrifield Court + Castlewood McPherson Park Holy Prop. Regime
5323 Aug. 23, 1974	"			et al Laird A.		1005	533		First Amendment to Master deed "Skyland Park"
5304 Aug. 23, 1974	"	Foster Aladis			Jerry Lee Hearst et al	1005	582		Lot #19 Skyland Dr. (Bates Ave.) Sec. 4 Audubon Mills Village
5550 Aug. 27, 1974	Vaughan			Paula G.	David Hardd McCraw et al	1005	657		Lot 62 Second Ave. Fork Shoals
5780 Aug. 27, 1974	Vaughan	Catherine G.		A.	Thomas Chapman Hill	1005	747	75.7	Acres S.C. Rd 154 near Sec III
9404 Oct 10, 1974	"			William Hale W. Woodrill et al		1009	222		Lot 136 Northwood Hills, Ave Audubon Mills Sec. 4 G'ville Tp.
10552 Oct. 23, 1974	Vaughan			Paula by U.S. Marshal, list of S.C.	Jack P. Tate	1009	103		Lot 35 Cor. Seventh St. + Hubert
10566 Oct. 23, 1974	Vaughan	Albert A., et al.			United States of America	1009	92		Lot 24 Alice St., Sunset Rights. Ft. Lee
"	"	by U.S. Marshal, list of S.C.			" " " "	1009	92		
"	"	Clara W., et al.							

DIRECT or GRANTOR Index to Real Estate Deeds -- Greenville County, S. C.

Open at Proper Tab according to First Letter or Letters of Name and refer to Buff Sub-Index sheet for page reference.

KEYS PRINTING CO., GREENVILLE, S. C.

(19)

FILE NUMBER DATE OF RECORD	GRANTORS FAMILY NAMES	GIVEN NAMES ABCDEFGH	GIVEN NAMES IJKLMNO	GIVEN NAMES PQRSTUVWXYZ	GRANTEES	BOOK	PAGE	No. OF ACRES	BRIEF DESCRIPTION, LOCATION, ETC. (NOT WARRANTED)
10934 Oct. 28, 1974	Vaughan	S. Donna	Jerry Wayne		Wilbur J. Nunes, et al.	1009	375		Forest Lot 10 Newry Rd., "Awoodale Ranch"
11035 Oct. 29, 1974	"			W.D.	Jerry & Scholl, et al.	1009	404		Lot 136 Lake Dr., Wonderland
11795 Nov. 6, 1974	"	Alfred			City of Mauldin	1009	791		PLU
11759 Nov. 6, 1974	Vaughan		Nancy Rivers		J. E. Whiseman, et al.	1009	803		Classy Mt. Sp. Also int. dock lots 5 & thru 55 Lake Lanier Beverdam Creek
12171 Nov. 12, 1974	Vaughan	Bertha C.	(formerly Bertha Cochran)		John A. Messer III, et al.	1010	82	24	Acres in Highland Tp. near road recorded at 1009 pg. 375
12383 Nov. 14, 1974	"	S. Donna	Jerry Wayne		Wilbur J. Nunes, et al.	1010	311		Remuneration of power "Wemberly Way"
12430 Nov. 14, 1974	"		L. Alfred		Roger W. King, et al.	1010	312		Lot 1 Wemberly Lane
12609 Nov. 18, 1974	Vaughan	Ellie Smith	(formerly Ellie Smith)		for the City of Greenville Redevelopment Authority, et al.	1010	427		Lot Webster St Mevenger Place, Sec 1
12867 Nov. 20, 1974	Vaughan		Jim Enter, et al.		Myron C. Beckman, et al.	1010	599		Lot 63 Paddock Lane, Dwelle Prop
13541 Nov. 29, 1974	"			R.E. Jr.	David V. Howell, et al.	1011	122		Lot County RD, Vivian Sville
13799 Dec. 3, 1974	"		L. Alfred		Raymond G. Smith	1011	252	315	Acres Howard Dr. near Greenville County
13861 Dec. 4, 1974	"		Martin E.	as Exec.	Paul L. Jucker	1011	307	65.5	Acres near Reedy River, Lawrence Sec. III "Del Norte Ests."
14248 Dec. 10, 1974	"		Jim Enter, et al.		Walker D. Guthrie, et al.	1011	506		Lot 474 Sherburne Dr. Add 7 Cannon Rd. near Green Lodge to sell & buy lot Mill Ests.
14593 Dec. 13, 1974	"	George W.	Lois B.		Virginia E. Miller, et al.	1011	697		
15182 Dec. 20, 1974	"		Jim Enterprises, Inc.		James Michael Swain, et al.	1012	103		Lot 23 Whitestone Reg. Adams

MICROFILMED

