

# DIRECT or GRANTOR Index to Deeds — Greenville County, S. C.

Cott Family Name Index No. 75  
Copyright 1949

To locate names, open at SURNAME INITIAL TAB and refer to Buff Sub-Index sheet for page reference.

Made by The Cott Index Company, Columbus, Ohio  
Sold by Walker, Evans & Cogswell Co., Charleston, S. C.

(a)

| FILE NUMBER<br>DATE OF RECORD | GRANTORS<br>FAMILY NAMES | GIVEN NAMES<br>ABCDEFGH     | GIVEN NAMES<br>IJKLMNO | GIVEN NAMES<br>PQRSTUWXYZ | GRANTEES                      | BOOK | PAGE | No. of<br>Acres | BRIEF DESCRIPTION, LOCATION, ETC.<br>( Not Warranted )                    |
|-------------------------------|--------------------------|-----------------------------|------------------------|---------------------------|-------------------------------|------|------|-----------------|---|
| 725<br>Jan. 10, 1950          | Stone                    | Harold W. &                 |                        | Pauline                   | Duke Power Co.                | 399  | 514  |                 | in or near City.<br>Lot 39, cor. James & Davis St.                        |
| 1351<br>Jan. 17, 1950         | "                        |                             |                        | & as Tr.<br>T. C. Ind.    | Furman C. Smith               | 400  | 243  |                 | Brookwood Dr. Stone Estates.<br>Lots 35, 36, 39 & 40 Blk D,<br>Camp Road. |
| 2255<br>Jan. 27, 1950         | "                        |                             |                        | Pink H.                   | Luther Proffitt, et al.       | 401  | 169  |                 | Int. Lot 5, U.S. Hwy #29 on<br>Drive, Stone Estates.                      |
| 3454<br>Feb. 9, 1950          | "                        |                             |                        | & Tr.<br>T. C. Ind.       | Roy P. Eison                  | 402  | 155  |                 | Lots 41 - 45, Blk D, Brookwood  |
| 5273<br>Mch. 3, 1950          | "                        | E. E. &                     |                        | J. C. et al               | Edwin G. Jones, et al         | 404  | 51   | }               | Lot 16, Sec. 6, Camp Rd<br>Croststone area.                               |
| " " "                         | "                        | Harriet M. Ind. + Jr. et al |                        | " " "                     | " " "                         | 404  | 51   |                 |   |
| 6884<br>" 21, 1950            | "                        | E. Roy, jr.                 |                        |                           | Charles E. Robinson, et al    | 405  | 96   |                 | Sylvan Drive Country Club Est<br>Lot 60 + Eastern part Lot 59             |
| 7386<br>" 27, 1950            | "                        | E. Roy, jr.                 |                        |                           | Edith H. Stone                | 405  | 399  |                 | Drive Country Club Estates<br>Lots 57, 58 + Part Lot 59, Sylvan           |
| 7620<br>" 29, 1950            | "                        |                             |                        | + as sr.<br>J. C. Ind.    | James M. Bruce et al          | 405  | 484  |                 | Blk. 6, Legare St. City.<br>Lots 10, 11, 12, 13, 14, 15 + 16, 19 + 20     |
| 7742<br>" 30, 1950            | "                        | Harrison J. &               |                        | Cearle L.                 | Greenville Home Builders Inc. | 405  | 527  |                 | Circle, Shannon Street<br>Part Lots 47 + 48 Brookview                     |
| 7960<br>Apr 1, 1950           | "                        | Harriet M. Jr. et al        |                        |                           | Sidney C. Mosdy, et al        | 406  | 32   | }               | 7.5 of an acre, Marietta -<br>Bumpkin's Town Pl.<br>Bates Sp.             |
| " " "                         | "                        | E. E. et al                 |                        |                           | " " "                         | 406  | 32   |                 |   |
| 8117<br>" 4, 1950             | "                        |                             |                        | + Jr.<br>J. C. Ind.       | G. Herman Walker              | 406  | 151  |                 | + Reid St. City,<br>Lot box Brookwood Dr                                  |
| 9970<br>" 21, 1950            | "                        | Earline S. et al            |                        |                           | Leo Smith                     | 407  | 473  | 10.23           | acres, O'neal Sp.   |
| 9972<br>" 21, 1950            | "                        | Earline S. et al            |                        |                           | Velma S. Bramlett             | 407  | 471  | 10              | acres, O'neal Sp.   |
| 9969<br>" 21, 1950            | "                        | Earline S. et al            |                        |                           | Velma S. Hand                 | 407  | 475  | 10              | acres, O'neal Sp.   |

DIRECT or GRANTOR Index to Deeds — Greenville County, S. C.

(B)

REG. U. S. PAT. OFFICE *Chas. M. Cott* County Indexes Since 1888 An Identifying Trade Mark

To locate names, open at SURNAME INITIAL TAB and refer to Buff Sub-Index sheet for page reference.

Cott Family Name Index No. 75 Copyright 1949

| FILE NUMBER<br>DATE OF RECORD | GRANTORS<br>FAMILY NAMES | GIVEN NAMES<br>ABCDEFGHIJ      | GIVEN NAMES<br>JKLMNO | GIVEN NAMES<br>PQRSTUVWXYZ | GRANTEES                      | BOOK | PAGE | No. of<br>Acres | BRIEF DESCRIPTION, LOCATION, ETC.<br>( Not Warranted )                      |
|-------------------------------|--------------------------|--------------------------------|-----------------------|----------------------------|-------------------------------|------|------|-----------------|---|
| 10.21.19<br>Apr. 25. 1950     | Stone                    |                                |                       | + Jr.<br>J. C. Ind.        | J. G. Lindsey                 | 408  | 92   |                 | Drive, City.<br>Lot 30, Blk. D, Brookwood,                                  |
| 10.30.5<br>" 26. 1950         | "                        |                                |                       | + Jr.<br>J. C. Ind.        | J. G. Owens                   | 408  | 132  |                 | Drive, City.<br>Lots 3 & 4, Blk. G, Brookwood                               |
| 10.44.4<br>" 27. 1950         | "                        |                                |                       | + Jr.<br>J. C. Ind.        | Henry W. Brockman             | 408  | 177  |                 | wood Drive, City.<br>Lots 16, 17, 18 & 19, Blk. F, Brook-                   |
| 10.44.8<br>" 29. 1950         | "                        |                                |                       | " " "                      | G. Hermann Walker             | 408  | 280  |                 | Blk. D, Brookwood Dr. Stone Est. City.<br>Lot 2 of a subd. of Lots 4 & 5, " |
| 11.55.1<br>May 11. 1950       | "                        | Narrison J. &                  | Pearle L.             |                            | Grady J. Smith                | 409  | 137  |                 | Circle, Shannon Terrace, City.<br>Lot 46 & Part Lot 47, Brookview,          |
| 11.65.3<br>" 12. 1950         | "                        | Harriet M. Ind. & as Jr. et al |                       |                            | James M. Henderson            | 409  | 181  |                 | Croftstone Acres, City.<br>Lot 42, Sec N, Broughton Drive                   |
| " " "                         | "                        | E. E. &                        | J. C., et al          |                            | " " "                         | 409  | 181  |                 | Croftstone Acres, City.<br>Lot 8, Sec S, Broughton Drive                    |
| 11.64.6<br>" 12. 1950         | "                        | Harriet M. Ind. & as Jr. et al |                       |                            | Delia S. Gaffney              | 409  | 183  |                 | Croftstone Acres, City.<br>Lot 8, Sec S, Broughton Drive                    |
| " " "                         | "                        | E. E. &                        | J. C. et al           |                            | " " "                         | 409  | 183  |                 | Croftstone Acres, City.<br>Lot 8, Sec S, Broughton Drive                    |
| 12.13.2<br>18. 1950           | "                        |                                |                       | as Jr.<br>J. C. Ind. &     | Greenville Home Builders Inc. | 409  | 395  |                 | Drive, Stone Estates, City.<br>Lots 7, 8, 9 & 10, Blk G, Brookwood          |
| 13.02.9<br>26. 1950           | "                        | L. O. et al                    |                       |                            | J. D. Todd, et al             | 410  | 311  |                 | Tract Augusta St.<br>Ward 6 - City.   |
| 13.06.3<br>" 26. 1950         | "                        |                                |                       | J. C. et al                | Greenville Home Builders Inc. | 410  | 319  |                 | & Brookwood Drive, Stone Estates.<br>Lots 27 & 28, Sec D, cop. near St.     |
| 13.02.4<br>" 26. 1950         | "                        |                                |                       | as Jr.<br>J. C. Ind. &     | Greenville Home Builders Inc. | 410  | 304  |                 | Stone Estates<br>Lot 29, Sec D, Brookwood Drive                             |
| 13.31.4<br>30. 1950           | "                        |                                |                       | Pink H.                    | Luther D. Proffitt, et al     | 410  | 401  |                 | Lot 5, Camp Road.   |
| 14.6.8.3<br>" 15. 1950        | "                        | E. E. &                        | J. C. et al           |                            | Aaron L. Rutledge, et al      | 411  | 457  |                 | Part Lots 40 & 41 Broughton<br>Drive, Croftstone Acres.                     |
| " " "                         | "                        | Harriet M. Ind. & Jr. et al    |                       |                            | " " "                         | 411  | 457  |                 |   |

# DIRECT or GRANTOR Index to Deeds — Greenville County, S. C.

Cott Family Name Index No. 75  
Copyright 1949

To locate names, open at SURNAME INITIAL TAB and refer to Buff Sub-Index sheet for page reference.

Made by The Cott Index Company, Columbus, Ohio  
Sold by Walker, Evans & Cogswell Co., Charleston, S. C.

(C)

| FILE NUMBER<br>DATE OF RECORD | GRANTORS<br>FAMILY NAMES | GIVEN NAMES<br>ABCDEFGHIJ | GIVEN NAMES<br>KLMNOP | GIVEN NAMES<br>QRSTUVWXYZ | GRANTEES   | BOOK | PAGE | No. of<br>Acres | BRIEF DESCRIPTION, LOCATION, ETC.<br>(Not Warranted)                               |
|-------------------------------|--------------------------|---------------------------|-----------------------|---------------------------|--|------|------|-----------------|--|
| 16129<br>July 5-1950          | Stone                    | Harriet M. +              |                       | J. C. Ind. + Jr.          | Robert W. Jackson  | 412  | 523  |                 | Croftstone acres<br>Park Blk. H. Broughton Drive,<br>Part Lot 40 + Triangular Part |
| 16303<br>" 7-1950             | "                        |                           |                       | J. C. et al               | Francis C. Taylor  | 413  | 265  | }               | Lots 5 + 6 Sec. 4 Hedgewood<br>Dr. Croftstone area<br>city.                        |
| " " "                         | "                        | Harriet M., Ind. + Jr.    |                       | Jr. et al                 | " " "  | 413  | 265  |                 |  |
| " " "                         | "                        | E. E. et al               |                       |                           | " " "  | 413  | 265  |                 |  |
| 17094<br>July 17-1950         | "                        | Harriet M.                |                       | J. C. et al               | Eugene F. Breazale   | 414  | 113  | }               | Lot 10, Sec. 9. Broughton<br>Drive, Croftstone acres.                              |
| " " "                         | "                        | E. E. et al               |                       |                           | " " "  | 414  | 113  |                 |  |
| 17175<br>" 18-1950            | "                        | Harriet M. +              |                       | J. C. et al               | J. E. Albright, et al  | 414  | 173  | }               | Lot 9, Sec. 9, Broughton<br>Drive, Croftstone acres.                               |
| " " "                         | "                        | E. E. et al               |                       |                           | " " "  | 414  | 173  |                 |  |
| 18285<br>" 28-1950            | "                        | Harriet M. Ind. + Jr.     |                       | J. C. et al               | Julius H. Massey, jr   | 415  | 129  | }               | Lot 43 + Part Lots 44 + 45<br>Broughton Drive sec. 9<br>Croftstone acres           |
| " " "                         | "                        | E. E. et al               |                       |                           | " " "  | 415  | 129  |                 |  |
| 19079<br>Aug 8-1950           | "                        | E. E. +                   |                       | J. C. et al               | Board of Ins. of Greenville<br><small>City School Dist</small> | 416  | 35   | }               | 1.18 acres. Old Chick Spgs. Rd.  |
| " " "                         | "                        | Harriet M. Ind. + Jr.     |                       | Jr. et al                 | " " "  | 416  | 35   |                 |  |
| 20251<br>" 21-1950            | "                        | E. E. +                   |                       | J. C. et al               | James M. Henderson   | 416  | 515  | }               | Part Lot 41, Blk. H. Broughton<br>Drive, Croftstone area                           |
| " " "                         | "                        | Harriet M. Ind. + Jr.     |                       | Jr. et al                 | " " "  | 416  | 515  |                 |  |
| 20523<br>" 23-1950            | "                        | E. E.                     |                       |                           | Duke Power Co.   | 417  | 144  |                 | Right of way   |

# DIRECT or GRANTOR Index to Deeds — Greenville County, S. C.

(S)

REG. U. S. PAT. OFFICE *Chas. McCott* County Indexes Since 1888  
An Identifying Trade Mark

To locate names, open at SURNAME INITIAL TAB and refer to Buff Sub-Index sheet for page reference.

Cott Family Name Index No. 75  
Copyright 1949

| FILE NUMBER<br>DATE OF RECORD | GRANTORS<br>FAMILY NAMES | GIVEN NAMES<br>ABCDEFGHIJ   | GIVEN NAMES<br>JKLMNO | GIVEN NAMES<br>PQRSTUVWXYZ | GRANTEES                    | BOOK | PAGE | No. of<br>Acres | BRIEF DESCRIPTION, LOCATION, ETC.<br>( Not Warranted ) |
|-------------------------------|--------------------------|-----------------------------|-----------------------|----------------------------|-----------------------------|------|------|-----------------|--|
| 21123<br>Aug. 30. 1950        | Stone                    |                             |                       | + Sr.<br>J. C. Ind.        | G. Herman Walker            | 417  | 421  |                 | Stone Estates City.<br>Lot 3, Brookwood Drive,         |
| 23061<br>Sep. 21. 1950        | "                        | Harriet M. +                |                       | J. C. etal                 | May M. Gaffney              | 419  | 311  | }               | Lot 7, Blk. G, Broughton<br>Drive, Croftstone acres.   |
| " " "                         | "                        | E. E. etal                  |                       |                            | " " "                       | 419  | 311  |                 |  |
| 24355<br>Oct. 5. 1950         | "                        |                             |                       | + Sr.<br>J. C. Ind.        | G. Herman Walker            | 420  | 432  |                 | Lot 4, Brookwood Drive, city.                          |
| 26148<br>" 26. 1950           | "                        |                             |                       | J. C. etal                 | L. E. Robinson, etal        | 422  | 67   | }               | Lot 4, Blk. G, Hedgewood<br>Ave. Croftstone acres.     |
| " " "                         | "                        | Harriet M., Ind. + Sr. etal |                       | " " "                      | " " "                       | 422  | 67   |                 |  |
| " " "                         | "                        | E. E. etal                  |                       | " " "                      | " " "                       | 422  | 67   |                 |  |
| 30623<br>Dec. 20. 1950        | "                        | E. E. +                     |                       | J. C. etal                 | Earle Street Baptist Church | 425  | 334  | }               | Lot Summit Drive<br>Grille sp.                         |
| " " "                         | "                        | Harriet M., Ind. + Sr. etal |                       | " " "                      | " " "                       | 425  | 334  |                 |  |
| 561<br>Jan. 8. 1951           | "                        | E. E. +                     |                       | J. C. etal                 | L. E. Robinson, Jr. etal    | 426  | 399  | }               | Lot 11, Blk. G, Broughton<br>Drive, Croftstone acres.  |
| " " "                         | "                        | Harriet M., Ind. + Sr. etal |                       | " " "                      | " " "                       | 426  | 399  |                 |  |
| 2432<br>" 30. 1951            | "                        | E. E. +                     |                       | J. C. etal                 | James Ervin Payne           | 428  | 144  | }               | Lot 11, Sec. C, Broughton<br>Drive, Croftstone acres.  |
| " " "                         | "                        | Harriet M., Ind. + Sr. etal |                       | " " "                      | " " "                       | 428  | 144  |                 |  |
| 2686<br>Feb. 2. 1951          | "                        | E. E. +                     |                       | J. C. etal                 | J. E. Meadow                | 428  | 239  | }               | Lot 10, Sec. b, Broughton<br>Drive, Croftstone acres.  |
| " " "                         | "                        | Harriet M., Ind. + Sr. etal |                       | " " "                      | " " "                       | 428  | 239  |                 |  |
| 4130<br>" 30. 1951            | "                        | Annie M., John P. etal      |                       |                            | J. F. Gentry                | 429  | 276  | 42.63 acres     | Grove sp.<br>Old Grille - Belzer etal                  |

# DIRECT or GRANTOR Index to Deeds — Greenville County, S. C.

Cott Family Name Index No. 75  
Copyright 1949

To locate names, open at SURNAME INITIAL TAB and refer to Buff Sub-Index sheet for page reference.

Made by The Cott Index Company, Columbus, Ohio  
Sold by Walker, Evans & Cogswell Co., Charleston, S. C.

44  
(8)

| FILE NUMBER | DATE OF RECORD | GRANTORS<br>FAMILY NAMES | GIVEN NAMES<br>ABCDEFGHIJ    | GIVEN NAMES<br>JKLMNO | GIVEN NAMES<br>PQRSTUVWXYZ | GRANTEES             | BOOK | PAGE | No. of<br>Acres | BRIEF DESCRIPTION, LOCATION, ETC.<br>( Not Warranted )  |
|-------------|----------------|--------------------------|------------------------------|-----------------------|----------------------------|----------------------|------|------|-----------------|---|
| 4130        | Feb. 20. 1951  | Stone                    | Harold L. et al              |                       |                            | J. J. Kentry         | 429  | 276  | 40.63           | Rd. Grove Sp.<br>acres Oldville - Pelzer  |
| 4315        | " 22. 1951     | "                        | E. E. +                      |                       | J. C. et al                | J. C. Wilson         | 429  | 387  | }               | } Lot 10 cor. Olwell ave. +<br>Summit Dr. Sec. E<br>Croftstone acres.   |
| 5725        | " " "          | "                        | Harriet M. Ind. + Dr. et al  |                       | " " "                      | " " "                | 429  | 387  |                 |   |
| 6458        | Mar. 10. 1951  | "                        | J. Lydia                     |                       |                            | B. A. Long           | 430  | 360  |                 |   |
| 7685        | " 20. 1951     | "                        | Fletcher S.                  |                       |                            | J. H. Cantrell       | 431  | 145  |                 | Part Lot 39 Blk. B. cor. Randall<br>Lot 217, Traylor Park.<br>Right of Way, across  |
| 8025        | Apr 3-1951     | "                        |                              | Lil B. et al          |                            | O. K. Eskew          | 432  | 40   |                 | Part Lot 7 Croft St. City.  |
| 8027        | " 6-1951       | "                        | E. E. +                      |                       | J. C. et al                | J. E. Meadows        | 432  | 117  | }               | } Lot 10, Sec. 6 Broughton<br>Drive, near Hedgewood<br>ave. Croftstone acres.   |
| 8026        | " " "          | "                        | Harriet M., Ind. + Dr. et al |                       | " " "                      | " " "                | 432  | 117  |                 |   |
| 8026        | " 6-1951       | "                        | E. E. +                      |                       | J. C. et al                | James Ervin Payne    | 432  | 123  |                 |   |
| 8006        | " " "          | "                        | Harriet M., Ind. + Dr. et al |                       |                            | " " "                | 432  | 123  |                 | Lot 11 Sec. 6 Broughton Dr<br>near Hedgewood ave.<br>Croftstone acres.  |
| 8540        | " 6-1951       | "                        | E. E. +                      |                       | J. C. et al                | William R. Hoode     | 432  | 126  | }               | } Lot 9, Sec. 6 cor. Broughton<br>Drive + Hedgewood ave.<br>Croftstone acres.   |
| 8642        | " " "          | "                        | Harriet M., Ind. + Dr. et al |                       | " " "                      | " " "                | 432  | 126  |                 |   |
| 8642        | " 6-1951       | "                        | Bert O. or Burt O.           |                       |                            | H. A. O'Neal, et al. | 432  | 153  |                 |   |
| 8642        | " 12-1951      | "                        | E. E. +                      |                       | J. C. et al                | Nazel H. Houseman    | 432  | 404  | }               | } Lot 15 Sec. 6, cor. Broughton<br>+ U. S. Alternate Hwy. 139<br>Revised portion of Croftstone<br>acre. Croftstone acres. |
| 8642        | " " "          | "                        | Harriet M., Ind. + Dr. et al |                       | " " "                      | " " "                | 432  | 404  |                 |   |
| 8642        | " 14-1951      | "                        | E. E. +                      |                       | J. C. et al                | Dr. John H. Washburn | 432  | 449  |                 |   |

CANCELLED  
T. H. M.  
REGISTER OF DEEDS

#054674 7/20/18 Sat Pk 2543-2817

# DIRECT or GRANTOR Index to Deeds — Greenville County, S. C.

REG. U. S. PAT. OFFICE *Chas. McCall* County Indexes Since 1888 An Identifying Trade Mark

To locate names, open at SURNAME INITIAL TAB and refer to Buff Sub-Index sheet for page reference.

Cott Family Name Index No. 75  
Copyright 1949

44  
(7)

| FILE NUMBER<br>DATE OF RECORD | GRANTORS<br>FAMILY NAMES | GIVEN NAMES<br>ABCDEFGH     | GIVEN NAMES<br>IJKLMNO | GIVEN NAMES<br>PQRSTUVWXYZ | GRANTEES                          | BOOK | PAGE | No. of<br>Acres | BRIEF DESCRIPTION, LOCATION, ETC.<br>( Not Warranted )                      |
|-------------------------------|--------------------------|-----------------------------|------------------------|----------------------------|-----------------------------------|------|------|-----------------|---|
| 8692<br>Apr. 14-1951          | Stone                    | Harriet M. And. + Jr. etal  |                        |                            | Dr. John St. Hopkins<br>etal      | 432  | 449  |                 | Croftstone acres, city<br>Lot 23, Sec. 4, Mitchell ave.                     |
| 8841<br>" 16-1951             | "                        | E. E. +                     |                        | J. C. etal                 | Beatrice A. Meadows               | 432  | 513  |                 | Lot 49, Sec. 4, Broughton<br>Drive, Croftstone acres.                       |
| " " "                         | "                        | Harriet M. And. + Jr. etal  |                        |                            | " " etal                          | 432  | 513  |                 |   |
| 8944<br>" 17-1951             | "                        |                             |                        | J. C.                      | Nannie B. Long Bridwell           | 432  | 536  |                 | St. Mark, city<br>Part Lot 40, Sec. 13, Croft                               |
| 9057<br>" 18-1951             | "                        | E. E. +                     |                        | J. C. etal                 | Iverson O. Brownell               | 433  | 27   |                 | Lot 47, Sec. 4, cor. Broughton<br>Dr. + Hedgewood ave.<br>Croftstone acres. |
| " " "                         | "                        | Harriet M., And. + Jr. etal |                        |                            | " " etal                          | 433  | 27   |                 |   |
| 9962<br>" 30-1951             | "                        |                             |                        | Lil B. etal                | Arthur L. Jones, Jr.              | 433  | 423  |                 | Part Lot 7, Croft St. city<br>ville   |
| 11035<br>May 10-1951          | "                        | F. Lydia                    |                        |                            | Lalla C. McNeill, etal            | 434  | 251  |                 | Ant. Lot 26 Hilltop Ave.  |
| 11001<br>" 10-1951            | "                        | E. E. +                     |                        | J. C. etal                 | Cyrus B. Lawley<br>etal           | 434  | 232  |                 | Lot 12, Sec. 4, Broughton<br>Dr. Croftstone acres, city.                    |
| " " "                         | "                        | Harriet M., And. + Jr. etal |                        |                            | " " etal                          | 434  | 232  |                 |   |
| 11003<br>" 10-1951            | "                        | E. E. +                     |                        | J. C. etal                 | R. M. Gaffney, etal               | 434  | 229  |                 | Lot 12, Sec. 4, Broughton<br>Dr. Croftstone acres.                          |
| " " "                         | "                        | Harriet M. And. + Jr. etal  |                        |                            | " " etal                          | 434  | 229  |                 |   |
| 11043<br>" 11-1951            | "                        | E. E. +                     |                        | J. C. etal                 | Greenville Home Builders,<br>Inc. | 434  | 294  |                 | Lot 13, Sec. 6, Broughton<br>Drive, Croftstone acres.                       |
| " " "                         | "                        | Harriet M. And. + Jr. etal  |                        |                            | " " etal                          | 434  | 294  |                 |   |
| 11941<br>" 21-1951            | "                        | E. E. +                     |                        | J. C. etal                 | J. E. Meadows                     | 435  | 141  |                 | Lot 48, Sec. 4, Broughton<br>Drive, Croftstone acres.                       |
| " " "                         | "                        | Harriet M. And. + Jr. etal  |                        |                            | " " etal                          | 435  | 141  |                 |   |

# DIRECT or GRANTOR Index to Deeds — Greenville County, S. C.

Cott Family Name Index No. 75  
Copyright 1949

To locate names, open at SURNAME INITIAL TAB and refer to Buff Sub-Index sheet for page reference.

Made by The Cott Index Company, Columbus, Ohio  
Sold by Walker, Evans & Cogswell Co., Charleston, S. C.

44  
(5)

| FILE NUMBER | DATE OF RECORD        | GRANTORS<br>FAMILY NAMES | GIVEN NAMES<br>ABCDEFGH | GIVEN NAMES<br>IJKLMNO | GIVEN NAMES<br>PQRSTUVWXYZ                | GRANTEES                           | BOOK | PAGE | No. of<br>Acres | BRIEF DESCRIPTION, LOCATION, ETC.<br>( Not Warranted )                                  |
|-------------|-----------------------|--------------------------|-------------------------|------------------------|---|------------------------------------|------|------|-----------------|---|
|             | 12839<br>June 1-1951  | Stone                    | E. E. et al             |                        |   | E. E. Stone, jr. et al             | 435  | 483  |                 | Part Lot 23, Sec. a, cor.<br>Randall + Skilton Sts. - Greenville                        |
|             | " " " " " " " "       | "                        | Harriet M., Ind. + Jr.  |                        |   | " " " " " "                        | 435  | 483  |                 |   |
|             | 12842<br>" 1-1951     | "                        | E. E. et al             |                        |   | A. M. Stone                        | 435  | 507  |                 | Lots 19, 20 + Part Lot 21<br>James E. Hall Estate, near city                            |
|             | " " " " " " " "       | "                        | Harriet M., Ind. + Jr.  |                        |   | " " " " " "                        | 435  | 507  |                 |   |
|             | 12841<br>" 1-1951     | "                        | E. E. et al             |                        |   | E. E. Stone, jr.                   | 435  | 508  |                 | Lots 16, 17, 18, Part Lot 21 +<br>Lots 22, 23 + 24, James E.<br>Hall Estate, near city. |
|             | " " " " " " " "       | "                        | Harriet M., Ind. + Jr.  |                        |   | " " " " " "                        | 435  | 508  |                 |   |
|             | 12840<br>" 1-1951     | "                        | E. E. et al             |                        |   | A. M. Stone                        | 435  | 485  |                 | Part Lot 23, Sec. a<br>Randall St. City.  |
|             | " " " " " " " "       | "                        | Harriet M., Ind. + Jr.  |                        |   | " " " " " "                        | 435  | 485  |                 |   |
|             | 13055<br>" 4-1951     | "                        | E. E. et al             |                        |   | Ruth N. Pollard <sup>et al</sup>   | 436  | 13   |                 | Part Lot 23, Sec. a<br>Randall St. Greenville Sp.                                       |
|             | " " " " " " " "       | "                        | Harriet M., Ind. + Jr.  |                        |   | " " " " " "                        | 436  | 13   |                 |   |
|             | 13165<br>" 5-1951     | "                        |                         |                        | Hard S. <sup>Dept. Comm.</sup><br>Greener | Greener                            | 436  | 56   |                 | Right of Way.   |
|             | 14108<br>June 16-1951 | "                        | E. E. +                 |                        | J. L. et al                               | M. A. Creech, jr. <sup>et al</sup> | 436  | 384  |                 | Lot 50, Sec. H. Broughton<br>Drive, Kraftstone Acres.                                   |
|             | " " " " " " " "       | "                        | Harriet M., Ind. + Jr.  |                        |   | " " " " " "                        | 436  | 384  |                 |   |
|             | 15035<br>" 8-7-1951   | "                        | E. E. +                 |                        | J. L. et al                               | Frank A. Jones                     | 437  | 181  |                 | Lot 7, Sec. E, cor. Broughton<br>+ Summit Div. Kraftstone<br>Acres, City.               |
|             | " " " " " " " "       | "                        | Harriett M., Ind. + Jr. |                        |   | " " " " " "                        | 437  | 181  |                 |   |
|             | 18093<br>Aug. 6-1951  | "                        |                         |                        | J. L.                                     | The Texas Co.                      | 439  | 405  |                 | Lease Lot 6, Ashley   |

# DIRECT or GRANTOR Index to Deeds — Greenville County, S. C.

REG. U. S. PAT. OFFICE *Chas McCott* County Indexes Since 1888 An Identifying Trade Mark

To locate names, open at SURNAME INITIAL TAB and refer to Buff Sub-Index sheet for page reference.

Cott Family Name Index No. 75  
Copyright 1949

44  
(7)

| FILE NUMBER<br>DATE OF RECORD | GRANTORS<br>FAMILY NAMES | GIVEN NAMES<br>ABCDEFGH      | GIVEN NAMES<br>IJKLMNO | GIVEN NAMES<br>PQRSTUVWXYZ | GRANTEES                 | BOOK | PAGE | No. of<br>Acres | BRIEF DESCRIPTION, LOCATION, ETC.<br>( Not Warranted )  |
|-------------------------------|--------------------------|------------------------------|------------------------|----------------------------|--------------------------|------|------|-----------------|---|
| 18620<br>Aug. 13-1951         | Stone                    | E. E. et al                  |                        |                            | St. W. Miller            | 440  | 31   | }               | Lots 1, 2, 4, 6, 8, 10, 12, 14, 16, 21,<br>28 + 30 Prop. St. W. Miller<br>+ E. E. Stone.                          |
| " " "                         | "                        | Harriet M., Ind. + Sr. et al |                        |                            | " " "                    | 440  | 31   |                 |   |
| 18712<br>" 14-1951            | "                        | E. E. +                      |                        | J. C. et al                | David St. Balentine      | 440  | 70   | }               | Lot 51, Sec. H. Broughton<br>Drive, Croftstone Acers<br>City  |
| " " "                         | "                        | Harriet M., Ind. + Sr. et al |                        |                            | " " "                    | 440  | 70   |                 |   |
| 19003<br>" 17-1951            | "                        | Harriet M. Sr. et al         |                        |                            | Duke Power Co.           | 440  | 163  | }               | Right of Way.   |
| " " "                         | "                        | E. E. et al                  |                        |                            | " " "                    | 440  | 163  |                 |   |
| 19916<br>" 28-1951            | "                        | Harriet M., Ind. + Sr. et al |                        |                            | Furman C. Smith          | 440  | 495  | }               | Lot 19, Sec. 8 by Lots 11 + 15 Sec.<br>7; Lot 13, Sec. 8. Olwell are<br>Croftstone Acers, subject to<br>Easement. |
| " " "                         | "                        | E. E. +                      |                        | J. C. et al                | " " "                    | 440  | 495  |                 |   |
| 20522<br>Sep. 5-1951          | "                        | E. E. +                      |                        | J. C. et al                | E. C. Haskell, Jr. et al | 441  | 250  | }               | Lot 12 Sec. 2. Mitchell<br>Ave. Croftstone Acers,<br>City   |
| " " "                         | "                        | Harriet M., Ind. + Sr. et al |                        |                            | " " " Jr.                | 441  | 250  |                 |   |
| 20566<br>" 6-1951             | "                        | E. E. +                      |                        | J. C. et al                | Deas Manning Richardson  | 441  | 277  | }               | Parcel A, Mitchell Ave.<br>City.  |
| " " "                         | "                        | Harriet M., Ind. + Sr. et al |                        |                            | " " " Jr.                | 441  | 277  |                 |   |
| 20567<br>" 6-1951             | "                        | E. E. +                      |                        | J. C. et al                | Henry Earl Seaborn       | 441  | 275  | }               | Parcel B Mitchell<br>Ave. City.   |
| " " "                         | "                        | Harriet M., Ind. + Sr. et al |                        |                            | " " "                    | 441  | 275  |                 |   |
| 21579<br>" 18-1951            | "                        | Harriet M., Ind. + Sr. et al |                        |                            | E. E. Stone, Jr.         | 442  | 91   | }               | Lots 22, 23 + 24, Heat<br>Ave. near City.   |
| " " "                         | "                        | E. E. et al                  |                        |                            | " " "                    | 442  | 91   |                 |   |



# DIRECT or GRANTOR Index to Deeds — Greenville County, S. C.

Cott Family Name Index No. 75  
Copyright 1949

To locate names, open at SURNAME INITIAL TAB and refer to Buff Sub-Index sheet for page reference.

Made by The Cott Index Company, Columbus, Ohio  
Sold by Walker, Evans & Cogswell Co., Charleston, S. C.

44  
(J)

| FILE NUMBER<br>DATE OF RECORD   | GRANTORS<br>FAMILY NAMES | GIVEN NAMES<br>ABCDEFGHIJ    | GIVEN NAMES<br>JKLMNO | GIVEN NAMES<br>PQRSTUVWXYZ | GRANTEES                 | BOOK | PAGE | No. of<br>Acres | BRIEF DESCRIPTION, LOCATION, ETC.<br>( Not Warranted )                      |
|---------------------------------|--------------------------|------------------------------|-----------------------|----------------------------|--------------------------|------|------|-----------------|---|
| 2 1575<br>Sep. 18-1951          | Stone                    | Harriet M., Ind. + Sr. et al |                       |                            | Hallie S. Maxon          | 442  | 99   |                 | Lots 3, 5 + 7, South St.<br>near city.                                      |
| " " "<br>2 1578<br>" 18-1951    | "                        | E. E. et al                  |                       |                            | " " "                    | 442  | 99   |                 |   |
| " " "<br>2 1574<br>" 18-1951    | "                        | Harriet M., Ind. + Sr. et al |                       |                            | Ann S. Cleveland         | 442  | 101  |                 | Lots 25, 26 + 27, West ave<br>near city.                                    |
| " " "<br>2 1574<br>" 18-1951    | "                        | E. E. et al                  |                       |                            | " " "                    | 442  | 101  |                 |   |
| " " "<br>2 1724<br>" 20-1951    | "                        | Harriet M., Ind. + Sr. et al |                       |                            | A. M. Stone              | 442  | 100  |                 | Lots 9, 13 + 15, South St.<br>near city.                                    |
| " " "<br>2 1800<br>" 21-1951    | "                        | E. E. et al                  |                       |                            | " " "                    | 442  | 100  |                 |   |
| " " "<br>2 2045<br>" 24-1951    | "                        | Eugene E. III                |                       | R. C.                      | Duke Power Co.           | 442  | 264  |                 | Right of Way.<br>Austen Sp.<br>Tract 1 - Prop. R. C. Stone<br>Stone Estates |
| " " "<br>2 2366<br>" 28-1951    | "                        |                              |                       | J. B.                      | H. S. Mabry              | 442  | 291  |                 |   |
| " " "<br>2 3723<br>Oct. 16-1951 | "                        | Harriet M. Ind. + Sr. et al  |                       |                            | M. J. Query, et al       | 442  | 341  |                 | Lot 6, Blk. D, Duval St.  |
| " " "<br>2 4260<br>Oct. 23-1951 | "                        | E. E. +                      |                       | J. B. et al                | Ray Z. Peck              | 442  | 471  |                 |   |
| " " "<br>2 5182<br>Nov. 1-1951  | "                        | Harriet M. Ind. + Sr. et al  |                       |                            | E. L. Haskell, Jr. et al | 443  | 404  |                 | Lot 9, Sec. E, Summit Dr.<br>Croftstone Acres, City                         |
| " " "                           | "                        | E. E.                        |                       | J. B. et al                | " " " et al.             | 443  | 404  |                 |   |
| " " "                           | "                        | Alvin + Ollie P. et al.      |                       |                            | Grace S. Medlock         | 444  | 131  |                 | Int. 0.56 Acres. O'Neal Sp.   |
| " " "                           | "                        | J. B. et al.                 |                       |                            | " " "                    | 444  | 131  |                 |   |
| " " "                           | "                        | Alvin                        |                       |                            | James Carl Finley        | 445  | 76   | 2.50            | Estates also 6 1/2<br>Acres (Lot 4) Blk. D                                  |

# DIRECT or GRANTOR Index to Deeds — Greenville County, S. C.

REG. U. S. PAT. OFFICE *Chas. McCall* County Indexes Since 1888 An Identifying Trade Mark

To locate names, open at SURNAME INITIAL TAB and refer to Buff Sub-Index sheet for page reference.

Cott Family Name Index No. 75  
Copyright 1949

44  
(J)

| FILE NUMBER<br>DATE OF RECORD | GRANTORS<br>FAMILY NAMES | GIVEN NAMES<br>ABCDEFGH      | GIVEN NAMES<br>IJKLMNO | GIVEN NAMES<br>PQRSTUVWXYZ | GRANTEES                      | BOOK | PAGE | No. of<br>Acres | BRIEF DESCRIPTION, LOCATION, ETC.<br>( Not Warranted )                               |
|-------------------------------|--------------------------|------------------------------|------------------------|----------------------------|-------------------------------|------|------|-----------------|--|
| 25179<br>Nov. 1-1951          | Stone                    |                              |                        | OLLIE P. et al             | Alvin Stone                   | 445  | 85   |                 | Int. 2.50 acres (Lot 4)<br>O'Neal Sp. Prop. Ben Stone<br>Estate, also Rpt.           |
| " " "                         | "                        |                              |                        | J. B. et al                | " "                           | 445  | 85   |                 |  |
| 25264<br>" 2-1951             | "                        | B. Rivers                    |                        |                            | St. G. Livrine                | 445  | 109  |                 | Lots 13+14 Couble St. City<br>Lot 23 Falls St. City, & Int.<br>Lots 13+14 Couble St. |
| 25265<br>" 2-1951             | "                        |                              |                        | (J.C.) E.<br>Theodore      | St. G. Livrine<br>Dist. Comm. | 445  | 112  |                 |  |
| 25480<br>" 5-1951             | "                        |                              |                        | Hard S.                    | Greater Hill Sewer            | 445  | 224  |                 | Right of Way -   |
| 25595<br>" 6-1951             | "                        | E. E. +                      |                        | J. C. et al                | Joseph P. Kilb                | 445  | 257  |                 | Lot 24, Sec. 4, Mitchell<br>Ave. Croftstone Acres.                                   |
| " " "                         | "                        | Harriet M., Ind. + Jr.       |                        | et al                      | " " et al                     | 445  | 257  |                 |  |
| 26006<br>" 12-1951            | "                        |                              |                        | Mattie S. + H. C.          | Piedmont Natural Gas          | 445  | 413  |                 | Right of Way Agreement.  |
| 26227<br>" 14-1951            | "                        |                              |                        | Manufacturing Co.          | Duke Power Co.                | 446  | 8    |                 | Substation Site Lease.   |
| 27196<br>" 27-1951            | "                        | E. E. +                      |                        | J. C. et al                | J. E. Meadows                 | 446  | 341  |                 | Lot 16, Sec. 4, Broughton<br>Drive, Croftstone Acres.                                |
| " " "                         | "                        | Harriet M., Ind. + Jr. et al |                        |                            | " " "                         | 446  | 341  |                 |  |
| 27195<br>" 27-1951            | "                        | E. E.                        |                        | J. C. et al                | " " "                         | 446  | 347  |                 | Lot 17, Sec. 4, Broughton<br>Dr. Croftstone Acres.                                   |
| " " "                         | "                        | Harriet M., Ind. + Jr. et al |                        |                            | " " "                         | 446  | 347  |                 |  |
| 28270<br>Dec. 12-1951         | "                        | E. E. +                      |                        | J. C. et al                | Francis C. Taylor et al       | 447  | 231  |                 | Strip Croftstone Acres.<br>Bates Sp  |
| " " "                         | "                        | Harriet M., Ind. + Jr. et al |                        |                            | " " "                         | 447  | 231  |                 |  |
| 28443<br>" 12-1951            | "                        | E. E. et al                  |                        |                            | E. E. Stone, Jr. et al        | 447  | 285  | 634             | acres Marietta - Pumpintown Rd.<br>acres South Saluda River + 39 1/4 ac              |

# DIRECT or GRANTOR Index to Deeds — Greenville County, S. C.

Cott Family Name Index No. 75  
Copyright 1949

To locate names, open at SURNAME INITIAL TAB and refer to Buff Sub-Index sheet for page reference.

Made by The Cott Index Company, Columbus, Ohio  
Sold by Walker, Evans & Cogswell Co., Charleston, S. C.

44  
(X)

| FILE NUMBER<br>DATE OF RECORD   | GRANTORS<br>FAMILY NAMES | GIVEN NAMES<br>ABCDEFGH      | GIVEN NAMES<br>IJKLMNO | GIVEN NAMES<br>PQRSTUWXYZ | GRANTEES                              | BOOK | PAGE | No. of<br>Acres | BRIEF DESCRIPTION, LOCATION, ETC.<br>( Not Warranted )                                |
|---------------------------------|--------------------------|------------------------------|------------------------|---------------------------|---------------------------------------|------|------|-----------------|---|
| 28443<br>Dec. 13. 1951          | Stone                    | Harriet M., Ind. + Jr. et al |                        |                           | E. E. Stone, jr. et al                | 447  | 285  | 634             | <i>Part of</i><br>an old Marietta-Cumplintown Rd.<br>near South Saluda River + .39 of |
| 28440<br>" 13. 1951             | "                        | E. E. et al                  |                        |                           | Hallie B. Maxon                       | 447  | 281  |                 | Lot 11 Cothran St.  |
| " " "<br>28442<br>" 13. 1951    | "                        | Harriet M., Ind. + Jr. et al |                        |                           | " " "                                 | 447  | 281  |                 |   |
| " " "<br>28441<br>" 13. 1951    | "                        | E. E. et al                  |                        |                           | Ann S. Cleveland                      | 447  | 277  |                 | Lot 2 unnamed St. (now<br>Furman Road.  |
| " " "<br>28439<br>" 13. 1951    | "                        | Harriet M., Ind. + Jr. et al |                        |                           | " " "                                 | 447  | 277  |                 |   |
| " " "<br>28671<br>Dec. 17. 1951 | "                        | E. E. et al                  |                        |                           | E. E. Stone, jr.                      | 447  | 279  |                 | Lot 3 unnamed St. (now<br>Furman Rd.  |
| " " "<br>28671<br>Dec. 17. 1951 | "                        | Harriet M., Ind. + Jr. et al |                        |                           | " " "                                 | 447  | 279  |                 |   |
| " " "<br>29371<br>" 28. 1951    | "                        | E. E. et al                  |                        |                           | A. M. Stone                           | 447  | 283  |                 | Lot 5 Smith St. (now<br>Ballenger St.)  |
| " " "<br>29509<br>" 31. 1951    | "                        | Harriet M., Ind. + Jr. et al |                        |                           | " " Builders, Inc.<br>Greenville Home | 447  | 420  |                 |   |
| " " "<br>1031<br>Jan. 14. 1952  | "                        | E. E. +                      | J. C. et al            |                           | " " "                                 | 447  | 420  |                 | Lot 10, Sec. 2, Mitchell<br>Ave. Croftstone Acres                                     |
| " " "<br>1031<br>Jan. 14. 1952  | "                        | Harriet M., Ind. + Jr. et al |                        |                           | " " "                                 | 447  | 420  |                 |   |
| " " "<br>1031<br>Jan. 14. 1952  | "                        | E. E. +                      | J. C. et al            |                           | Hazel St. Houseman                    | 448  | 118  |                 | Lot 14, Sec. 6, Broughton<br>Dr. Croftstone Acres, lot 14                             |
| " " "<br>1031<br>Jan. 14. 1952  | "                        | Harriet M., Ind. + Jr. et al |                        |                           | " " "                                 | 448  | 118  |                 |   |
| " " "<br>1031<br>Jan. 14. 1952  | "                        | E. E. et al                  |                        |                           | Harriet M. Stone                      | 448  | 205  |                 | Int. Lot cor. Broad +<br>Laurens (formerly Jack<br>St.)                               |
| " " "<br>1031<br>Jan. 14. 1952  | "                        | Harriet M. Jr. et al         |                        |                           | " " "                                 | 448  | 205  |                 |   |
| " " "<br>1031<br>Jan. 14. 1952  | "                        | Harold G.                    |                        |                           | Piedmont Natural Gas Co., Inc.        | 449  | 145  |                 | Pipe Line Easement  |

# DIRECT or GRANTOR Index to Deeds — Greenville County, S. C.

REG. U. S. PAT. OFFICE *Chas. M. Cott* County Indexes Since 1888  
An Identifying Trade Mark

To locate names, open at SURNAME INITIAL TAB and refer to Buff Sub-Index sheet for page reference.

Cott Family Name Index No. 75  
Copyright 1949

44  
(L)

| FILE NUMBER          | GRANTORS<br>FAMILY NAMES | GIVEN NAMES<br>ABCDEFGHIJ    | GIVEN NAMES<br>JKLMNO | GIVEN NAMES<br>PQRSTUVWXYZ | GRANTEES                  | BOOK | PAGE | No. of<br>Acres | BRIEF DESCRIPTION, LOCATION, ETC.<br>( Not Warranted )                                 |
|----------------------|--------------------------|------------------------------|-----------------------|----------------------------|---------------------------|------|------|-----------------|--|
| DATE OF RECORD       |                          |                              |                       |                            |                           |      |      |                 |  |
| 1028<br>Jan. 14 1952 | Stone                    | E. E. J. et al               |                       |                            | Webster Oil Company, Inc. | 449  | 157  |                 | Lease Lot + Bldgs. State Hwy. #288, Bates Sp.  |
| " " "                | "                        | A. M. et al                  |                       |                            | " " " "                   | 449  | 157  |                 |  |
| 1597<br>" 21 1952    | "                        | E. E. +                      | J. L. et al           |                            | E. L. Haskell, Jr. et al  | 449  | 440  |                 | Lot 20, Sec. 4, Mitchell Ave. Croftstone acres   |
| " " "                | "                        | Harriet M., Ind. + Jr. et al |                       |                            | " " " "                   | 449  | 440  |                 |  |
| 2832<br>Feb 4 1952   | "                        | E. E. +                      | J. L. et al           |                            | Jerome E. Bass, Jr.       | 450  | 365  |                 | Lot 14, Sec. E. Alwell Ave. Croftstone acres.  |
| " " "                | "                        | Harriet M., Ind. + Jr. et al |                       |                            | " " " "                   | 450  | 365  |                 |  |
| 3210<br>" 9 1952     | "                        | E. E. +                      | J. L. et al           |                            | William N. Pol            | 450  | 516  |                 | Lot 8 Sec. E. Summit Driv., Croftstone acres.  |
| " " "                | "                        | Harriet M., Ind. + Jr. et al |                       |                            | " " " "                   | 450  | 516  |                 |  |
| 3963<br>18 1952      | "                        | George St.                   |                       |                            | G. E. Moore               | 451  | 251  | 30.40           | acres, Fairview Sp.  |
| 4110<br>19 1952      | "                        | E. E. +                      | J. L. et al           |                            | Agnes S. Brownell         | 451  | 359  |                 | Lot 46, Sec. 4, Hedgewood Ave. Croftstone acres, city.                                 |
| " " "                | "                        | Harriet M., Ind. + Jr. et al |                       |                            | " " " "                   | 451  | 359  |                 |  |
| 4350<br>22 1952      | "                        | E. E. +                      | J. L. et al           |                            | G. Herman Walker          | 451  | 465  |                 | Lot 25, Sec. 4, Mitchell Ave. + Lot 17, Sec. 3, Summit Dr. Croftstone acres            |
| " " "                | "                        | Harriet M., Ind. + Jr. et al |                       |                            | " " " "                   | 451  | 465  |                 |  |
| 5077<br>" 29 1952    | "                        |                              |                       | Pearl B. et al             | James N. Benson,          | 452  | 192  | 1.64            | acres, O'Neil Sp.  |
| 6202<br>" 15 1952    | "                        | E. E.                        | J. L., Ind.           |                            | Maas F. Childers, Jr.     | 453  | 52   |                 | Druid St. Stone Estates... Lots 17, 18, 19 + 20, Sec. 4 + Alwell Ave. Croftstone acres |
| 6271<br>" 17 1952    | "                        | E. E. +                      | J. L. et al           |                            | Bert B. Knight, Jr.       | 453  | 131  |                 | Lot 1, Sec. E. com. Broughton Dr.  |

# DIRECT or GRANTOR Index to Deeds — Greenville County, S. C.

Cott Family Name Index No. 75  
Copyright 1949

To locate names, open at SURNAME INITIAL TAB and refer  
to Buff Sub-Index sheet for page reference.

Made by The Cott Index Company, Columbus, Ohio  
Sold by Walker, Evans & Cogswell Co., Charleston, S. C.

(M)

| FILE NUMBER | DATE OF RECORD | GRANTORS<br>FAMILY NAMES | GIVEN NAMES<br>ABCDEFGH     | GIVEN NAMES<br>IJKLMNO | GIVEN NAMES<br>PQRSTUVWXYZ | GRANTEES                  | BOOK | PAGE | No. of<br>Acres | BRIEF DESCRIPTION, LOCATION, ETC.<br>( Not Warranted )                         |
|-------------|----------------|--------------------------|-----------------------------|------------------------|----------------------------|---------------------------|------|------|-----------------|--|
| 6271        | Mar. 17-1952   | Stone                    | Harriet M., Ind. + W. et al |                        |                            | Bert B. Knight, Jr. et al | 453  | 131  |                 | + Olivell ave. Croftstone Acre<br>Lot 1, sec. E, cov. Broughton Dr.<br>no. 29. |
| 6469        | " 18-1952      | "                        | J. Bennett, Ind. + W. et al |                        |                            | E. E. Stone               | 453  | 160  |                 | Int. strip 4. S. Super Hwy.<br>Dville Austin Sp.                               |
| 9231        | Apr. 21-1952   | "                        |                             |                        | R. L.                      | J. L. Berry, et al        | 455  | 101  |                 | Lots 3+4, State Hwy. 14, near  |
| 9758        | " 28-1952      | "                        |                             |                        | Trudie                     | Mildred Stone Lefler      | 455  | 268  |                 | Part Lot 12, Arice Dale Drive<br>Dist. 4-7.                                    |
| 10382       | May 5-1952     | "                        | Mattie Durham               |                        |                            | Paul J. Bogan, et al      | 455  | 468  | 3.06            | acres, Augusta St. School  |
| 11106       | " 14-1952      | "                        | E. E. +                     |                        | J. L. et al                | L. Russell Chandler       | 456  | 133  |                 | Lot 38, sec. N. Broughton<br>Dr. Croftstone Acre.                              |
| 11108       | " " "          | "                        | Harriet M., Ind. + W. et al |                        |                            | " " "                     | 456  | 133  |                 | "  |
| 11108       | " 14-1952      | "                        |                             |                        | J. L. et al                | Hannah Johnson Poole      | 456  | 148  |                 | "  |
| 11108       | " " "          | "                        | Harriet M., Ind. + W. et al |                        |                            | " " "                     | 456  | 148  |                 | Part Lot 39, Sec N Broughton<br>Dr. Croftstone Acre.                           |
| 11830       | " " "          | "                        | E. E. et al<br>Mrs.         |                        |                            | " " "                     | 456  | 148  |                 | "  |
| 15578       | " 23-1952      | "                        | E. Roy, Jr.                 |                        |                            | Duke Power Co.            | 456  | 426  |                 | Right of Way.  |
| 15578       | July 14-1952   | "                        |                             |                        | J. L. et al                | H. H. Johnson, et al      | 459  | 131  |                 | "  |
| 17190       | " " "          | "                        | Harriet M. Ind. + W. et al  |                        |                            | " " "                     | 459  | 131  |                 | Lot 16, Sec. 7, Summit<br>Drive, Croftstone Acre                               |
| 17190       | " " "          | "                        | E. E. et al                 |                        |                            | " " "                     | 459  | 131  |                 | "  |
| 17580       | Aug. 5-1952    | "                        |                             | Dr. W.                 | Jefferson Bennett          | Eugene A. Brigham         | 460  | 283  |                 | Part Lot 49, Sec. 6, lot<br>St. Kitts  |
| 17580       | " 9-1952       | "                        | E. E. +                     |                        | J. L. et al                | City of Greenville        | 460  | 413  |                 | Broughton Dr. lot<br>Lot 39, Sec. N. less                                      |

44

# DIRECT or GRANTOR Index to Deeds — Greenville County, S. C.

(W)

REG. U. S. PAT. OFFICE *Chas. McColl* County Indexes Since 1888 An Identifying Trade Mark

To locate names, open at SURNAME INITIAL TAB and refer to Bufl Sub-Index sheet for page reference.

Cott Family Name Index No. 75 Copyright 1949

| FILE NUMBER<br>DATE OF RECORD | GRANTORS<br>FAMILY NAMES | GIVEN NAMES<br>ABCDEFGH | GIVEN NAMES<br>IJKLMNO | GIVEN NAMES<br>PQRSTUVWXYZ | GRANTEES                           | BOOK | PAGE | No. of<br>Acres | BRIEF DESCRIPTION, LOCATION, ETC.<br>( Not Warranted )  |
|-------------------------------|--------------------------|-------------------------|------------------------|----------------------------|------------------------------------|------|------|-----------------|---|
| 17580<br>Aug. 9. 1952         | Stone                    | Harriet M.              | Ind. + Jv.             |                            | City of Greenville                 | 460  | 413  |                 | Broughton Dr. Craftstone area.<br>Lot 39, Sec. 4, less strips   |
| 18308<br>" 18. 1952           | "                        |                         |                        | J. C.                      | Guy B. Childers<br>Jr. et al       | 461  | 165  |                 | Brookwood Drive<br>Lots 26, 27 + 28, Blk. G,  |
| 18837<br>" 26. 1952           | "                        | E. E.                   |                        | J. C. et al                | Charles E. Robinson                | 461  | 430  |                 | Lot 6 Sec. E. Broughton<br>Drive, Craftstone area.  |
| " " "                         | "                        | Harriet M.              | Ind. + Jv.             |                            | " " "                              | 461  | 430  |                 |   |
| 19684<br>Sep. 5. 1952         | "                        | E. E. +                 |                        | J. C. et al                | James M. Bruce                     | 462  | 203  |                 | Lot 11, Sec. E. Olwell<br>ave. Craftstone area.   |
| " " "                         | "                        | Harriet M.              | Ind. + Jv.             |                            | " " "                              | 462  | 203  |                 |   |
| 22170<br>Oct. 6. 1952         | "                        | Edward W.               |                        |                            | Hazel P. Stone                     | 464  | 211  |                 | Separation Agreement.<br>near Piedmont, S.C. Grove Sp.  |
| 23682<br>" 24. 1952           | "                        |                         | J. A.                  |                            | Claude A. Carter                   | 465  | 341  |                 | Lot Grove School Dist.  |
| 24600<br>Nov. 5. 1952         | "                        | E. E.                   |                        |                            | John J. Chandler et al             | 466  | 205  |                 | Lots 1, 2 + 2.8 "Nicholtown"  |
| 24774<br>" 7. 1952            | "                        | E. E. +                 |                        | J. C. et al                | Sec. 1 of Stone Lake<br>Heights    | 466  | 279  |                 | Building Restrictions or<br>Protections: covenants applicable<br>to section 1 of Stone Lake<br>Heights. |
| " " "                         | "                        | Harriet M.              | Ind. + Jv. et al       |                            | " " "                              | 466  | 279  |                 |   |
| 24868<br>" 10. 1952           | "                        | Loria J. et al          |                        |                            | Josie Mc. Sweeney                  | 466  | 313  |                 | Lot 96 Benedicte Grant Sp.  |
| 24962<br>" 11. 1952           | "                        |                         | Mae, Jv.               |                            | Mary Ruth Richards<br>Harpur       | 466  | 355  |                 | Vernon Heights same sec. as<br>Lots 8 + 9, Macketh St.  |
| 25637<br>" 19. 1952           | "                        | E. E. Jr. et al         |                        |                            | The City of Greenville<br>S. C.    | 467  | 118  | 1.0             | acres, Bates Sp.  |
| " " "                         | "                        | A. M. et al             |                        |                            | " " "                              | 467  | 118  |                 |   |
| " " "                         | "                        | E. E. +                 |                        | J. C. et al                | co. # 520<br>School Dist. of Hills | 467  | 335  | 20.29           | acres Stone Lake Pl. City   |
| " " "                         | "                        | Harriet M.              | Ind. + Jv.             |                            | " " "                              |      |      |                 |   |

# DIRECT or GRANTOR Index to Deeds — Greenville County, S. C.

Cott Family Name Index No. 75  
Copyright, 1949

To locate names, open at SURNAME INITIAL TAB and refer to Buff Sub-Index sheet for page reference.

Made by The Cott Index Company, Columbus, Ohio  
Sold by Walker, Evans & Cogswell Co., Charleston, S. C.

44  
(0)

| FILE NUMBER | DATE OF RECORD | GRANTORS<br>FAMILY NAMES | GIVEN NAMES<br>ABCDEFGH | GIVEN NAMES<br>IJKLMNO | GIVEN NAMES<br>PQRSTUVWXYZ | GRANTEES  | BOOK | PAGE | No. of<br>Acres | BRIEF DESCRIPTION, LOCATION, ETC.<br>( Not Warranted )   |
|-------------|----------------|--------------------------|-------------------------|------------------------|----------------------------|---|------|------|-----------------|--|
| 26296       | Nov. 28, 1952  | Stone                    | E. E. +                 |                        | J. C. et al                | James N. Robinson <sup>et al</sup>                | 467  | 347  | }               | Lot 12, Sec. 8, Olivell ave.<br>Crafftstone acres.   |
| "           | "              | "                        | Harriet M., Ind. + Mrs. | Jr. et al              | " " "                      | " " "   | 467  | 347  |                 |  |
| 27630       | Dec. 15, 1952  | "                        | She Mae                 |                        |                            | W. M. Pittman, et al                              | 468  | 362  | }               | 2 Lots Hwy. # 29 Grove Sp.<br>Brookwood Dr. (Milshire Dr.) city.<br>Lots 39, 40, 41, 42, 43 + 44, Sec. 8 |
| 619         | Jan. 9, 1953   | "                        |                         |                        | J. C.                      | J. Bennett Stone, Jr.                             | 470  | 43   |                 |  |
| 620         | " 9, 1953      | "                        | E. E. +                 |                        | J. C. et al                | Henry C. Thught                                   | 470  | 49   | }               | Lot 26, Sec. 9, Mitchell<br>ave. Crafftstone acres.  |
| "           | "              | "                        | Harriet M., Ind. + Jr.  | et al                  | " " "                      | " " "   | 470  | 49   |                 |  |
| 742         | " 10, 1953     | "                        | E. E. +                 |                        | J. C. et al                | William R. Simmons <sup>Jr.</sup>                 | 470  | 93   | }               | Lot 12, Lake Crest Drive<br>Sec. 1, Stone Lake Heights.  |
| "           | "              | "                        | Harriet M., Ind. + Jr.  | et al                  | " " "                      | " " "   | 470  | 93   |                 |  |
| 768         | " 12, 1953     | "                        | E. E. +                 |                        | J. C. et al                | Kenneth G. Taylor <sup>et al</sup>                | 470  | 109  | }               | Lot 8 Chick Spgs. Road<br>Sec. 1, Stone Lake Heights.  |
| "           | "              | "                        | Harriet M., Ind. + Jr.  | et al                  | " " "                      | " " "   | 470  | 109  |                 |  |
| 1001        | " 14, 1953     | "                        | E. E. Jr et al          |                        |                            | Elliott P. Cleveland <sup>et al</sup>             | 470  | 169  | }               | 4.30 acres, Bates Sp.  |
| "           | "              | "                        | A. M. et al             |                        |                            | " " "   | 470  | 169  |                 |  |
| 1002        | " 14, 1953     | "                        | E. E. +                 |                        | J. C. et al                | an eleemosynary corp<br>Northgate Baptist Church, | 470  | 155  | }               | Lot Summit Dr. "Part of<br>Crafftstone acres.  |
| "           | "              | "                        | Harriet M., Ind. + Jr.  | et al                  | " " "                      | " " "   | 470  | 155  |                 |  |
| 1860        | " 26, 1953     | "                        | E. E. +                 |                        | J. C. et al                | Stone Lake Heights <sup>Sec. 1</sup>              | 471  | 23   | }               | Supplemental Restriction<br>on Protestant Home   |
| "           | "              | "                        | Harriet M., Ind. + Jr.  | et al                  | " " "                      | " " "   | 471  | 23   |                 |  |

# DIRECT or GRANTOR Index to Deeds — Greenville County, S. C.

44  
(9)

REG. U. S. PAT. OFFICE *Chambers* County Indexes Since 1888  
An Identifying Trade Mark

To locate names, open at SURNAME INITIAL TAB and refer to Buff Sub-Index sheet for page reference.

Cott Family Name Index No. 75  
Copyright 1949

| FILE NUMBER<br>DATE OF RECORD | GRANTORS<br>FAMILY NAMES | GIVEN NAMES<br>ABCDEFGH       | GIVEN NAMES<br>IJKLMNO | GIVEN NAMES<br>PQRSTUVWXYZ | GRANTEES                       | BOOK | PAGE | No. of<br>Acres | BRIEF DESCRIPTION, LOCATION, ETC.<br>( Not Warranted )             |
|-------------------------------|--------------------------|-------------------------------|------------------------|----------------------------|--------------------------------|------|------|-----------------|--|
| 1942<br>Jan. 27 1953<br>2259  | Stone                    |                               |                        | J. Co.                     | Guy B. Childers                | 471  | 51   |                 | (Milshire) Dr. Stone Estate<br>Lots 24, 25 + 26 Blk. G, Broadhurst |
| " 30 1953                     | "                        | E. E. +                       |                        | J. Co. et al               | Jane Miller young              | 471  | 205  |                 | Lot 9, Lakeside Drive, Sec. 1<br>Stone Lake Heights.               |
| " " "                         | "                        | Harriet M., Ind. + Jr. et al  |                        | " " "                      | " " "                          | 471  | 205  |                 | " " "  |
| " 23 15<br>" 31 1953          | "                        | E. E. +                       |                        | J. Co. et al               | J. H. Cannon                   | 471  | 225  |                 | Lot 33, Sec. H, Broughton<br>Drive, Croftstone Acres.              |
| " " "                         | "                        | Harriet M., Ind. + Jr. et al  |                        | " " "                      | " " "                          | 471  | 225  |                 | " " "  |
| " 24 36<br>Feb. 2 1953        | "                        | E. E. +                       |                        | J. C., et al               | Charles E. Robinson, Jr. et al | 471  | 272  |                 | Drive, Croftstone Acres, City<br>Lot 4, Sec. E, Broughton,         |
| " " "                         | "                        | Harriet M., Ind. + Jr., et al |                        | " " "                      | " " "                          | 471  | 272  |                 | " " "  |
| " 2 1953<br>2955              | "                        | E. E. +                       |                        | J. Co. et al               | Frank S. Poe                   | 471  | 537  |                 | Lot 11 Lakeside Drive<br>Stone Lake Heights, Sec. 1.               |
| " 7 1953                      | "                        | Harriet M., Ind. + Jr. et al  |                        | " " "                      | " " "                          | 471  | 537  |                 | " " "  |
| " 31 06<br>" 9 1953           | "                        | E. E. +                       |                        | J. Co. et al               | B. Frank Mayfield              | 472  | 31   |                 | Lot 33 Lakeside Drive<br>Sec. 1, Stone Lake Heights,<br>City.      |
| " " "                         | "                        | Harriet M., Ind. + Jr. et al  |                        | " " "                      | " " "                          | 472  | 31   |                 | " " "  |
| " 30 77<br>" 9 1953           | "                        | E. E. +                       |                        | J. Co. et al               | James P. Mann                  | 472  | 33   |                 | Lot 31, Lakeside Drive<br>Stone Lake Heights,<br>Sec. 1, City.     |
| " " "                         | "                        | Harriet M., Ind. + Jr. et al  |                        | " " "                      | " " "                          | 472  | 33   |                 | " " "  |
| " 30 75<br>" 9 1953           | "                        | E. E. +                       |                        | J. Co. et al               | J. E. Shaw, Jr.                | 472  | 39   |                 | Lot 32, Lakeside Drive<br>Sec. 1, Stone Lake Heights,<br>City.     |
| " " "                         | "                        | Harriet M., Ind. + Jr. et al  |                        | " " "                      | " " "                          | 472  | 39   |                 | " " "  |
| " " "                         | "                        | E. E. +                       |                        | J. Co. et al               | R. M. Gaffney, et al           | 472  | 138  |                 | (Parcel Croftstone Acres)<br>Lot 5, Sec. E, Broughton,             |



# DIRECT or GRANTOR Index to Deeds — Greenville County, S. C.

Cott Family Name Index No. 75  
Copyright, 1949

To locate names, open at SURNAME INITIAL TAB and refer to Buff Sub-Index sheet for page reference.

Made by The Cott Index Company, Columbus, Ohio  
Sold by Walker, Evans & Cogswell Co., Charleston, S. C.

44  
(D.)

| FILE NUMBER | DATE OF RECORD | GRANTORS<br>FAMILY NAMES | GIVEN NAMES<br>ABCDEFGHIJ    | GIVEN NAMES<br>KLMNOP | GIVEN NAMES<br>QRSTUVWXYZ | GRANTEES                   | BOOK | PAGE | No. of<br>Acres | BRIEF DESCRIPTION, LOCATION, ETC.<br>( Not Warranted )   |
|-------------|----------------|--------------------------|------------------------------|-----------------------|---------------------------|----------------------------|------|------|-----------------|--|
| 3334        | Feb. 12-1953   | Stone                    | Harriet M., Ind. & Sr. et al |                       |                           | R. M. Gaffney, et al       | 472  | 138  |                 | Circle, Croftstone area,<br>Lot 5, Sec. E, Broughton     |
| 3650        | " 16-1953      | "                        | E. E. +                      |                       |                           | William J. Bryson          | 472  | 260  |                 | Lot 35, Lake Crest Drive,<br>Sec. 1, Stone Lake Heights. |
| "           | "              | "                        | Harriet M. Ind. & Sr. et al  |                       |                           | " " "                      | 472  | 260  |                 | University Circle,<br>Lot 36, Plytheewood Drive          |
| 3652        | " 1953         | "                        | Daniel A.                    |                       |                           | D. R. Watkins              | 472  | 253  |                 |  |
| 3649        | Feb 16-1953    | "                        | E. E. +                      |                       |                           | Joseph R. Bryson, Jr. M.D. | 472  | 250  |                 | Lot 36, Lakecrest Drive,<br>Sec. 1, Stone Lake Heights   |
| "           | "              | "                        | Harriet M. Ind. & Sr. et al. |                       |                           | " " " "                    | 472  | 250  |                 |  |
| 3822        | " 17-1953      | "                        | Eugene E. III                |                       |                           | Duke Power Co.             | 472  | 392  |                 | Right of Way.  |
| 4226        | " 23-1953      | "                        | E. E.                        |                       |                           | John E. Dehmig             | 473  | 48   |                 | Lot 37, Lakecrest Drive,<br>Sec. 1, Stone Lake Heights.  |
| "           | "              | "                        | Harriet M. Ind. & Sr. et al  |                       |                           | " " "                      | 473  | 48   |                 |  |
| 4250        | " 23-1953      | "                        | E. E.                        |                       |                           | Charles A. Smith, II       | 473  | 64   |                 | Lot 43, Lakecrest Drive,<br>Sec. 1, Stone Lake Heights   |
| "           | "              | "                        | Harriet M. Ind & Sr. et al   |                       |                           | " " " "                    | 473  | 64   |                 |  |
| 4228        | " 1953         | "                        | E. E.                        |                       |                           | Winifred S. Cloer          | 473  | 89   |                 | Lot 22, Lakecrest Drive,<br>Sec. 1, Stone Lake Heights.  |
| "           | "              | "                        | Harriet M. Ind & Sr. et al   |                       |                           | " " "                      | 473  | 89   |                 |  |
| 4444        | " 25-1953      | "                        | E. E. +                      |                       |                           | A. H. Gaffney              | 473  | 167  |                 | Lot 27, Chick Spgs. Rd.<br>Stone Lake Heights, Sec. 1    |
| "           | "              | "                        | Harriet M., Ind. & Sr. et al |                       |                           | " " "                      | 473  | 167  |                 |  |
| 4596        | " 26-1953      | "                        | E. E. +                      |                       |                           | John R. Moody              | 473  | 189  |                 | Lake Heights, Sec. 1<br>Lot 21, Chick Spgs. Rd.          |

# DIRECT or GRANTOR Index to Deeds - Greenville County, S. C.

REG. U. S. PAT. OFFICE *Chas. McCott* County Indexes Since 1888 An Identifying Trade Mark

To locate names, open at SURNAME INITIAL TAB and refer to Buff Sub-Index sheet for page reference.

Cott Family Name Index No. 75 Copyright 1949

| FILE NUMBER<br>DATE OF RECORD | GRANTORS<br>FAMILY NAMES | GIVEN NAMES<br>ABCDEFGH | GIVEN NAMES<br>IJKLMNO | GIVEN NAMES<br>PQRSTUVWXYZ | GRANTEES               | BOOK | PAGE | No. of<br>Acres | BRIEF DESCRIPTION, LOCATION, ETC.<br>( Not Warranted )  |
|-------------------------------|--------------------------|-------------------------|------------------------|----------------------------|------------------------|------|------|-----------------|---|
| 4596<br>Feb. 26, 1953         | Stone                    | Harriet M., Ind.        |                        | and Jr.                    | John A. Moody          | 473  | 189  |                 | Stone Lake Heights, Sec. 1<br>Lot 21, which Spgs. Rd.   |
| 4782<br>" 28, 1953            | "                        | E. E. +                 |                        | J. C. et al                | Paul J. Haigler        | 473  | 343  |                 | Lot 19, which Spgs. Road<br>Sec. 1, Stone Lake Heights  |
| "                             | "                        | Harriet M., Ind.        |                        | and Jr.                    | " " "                  | 473  | 343  |                 |   |
| 5149<br>Mch. 5, 1953          | "                        | E. E. +                 |                        | J. C. et al                | Francis H. Graham      | 473  | 471  |                 | Lot 13 Lakecrest Drive<br>Stone Lake Heights Sec. 1.    |
| "                             | "                        | Harriet M., Ind.        |                        | and Jr.                    | " " "                  | 473  | 471  |                 |   |
| 5134<br>" 5, 1953             | "                        | E. E. +                 |                        | J. C. et al                | Vance E. Stafford      | 473  | 483  |                 | Lake Heights, Sec. 1.<br>Lot 26 Lakecrest Drive, Stone  |
| "                             | "                        | Harriet M., Ind.        |                        | and Jr. et al              | " " "                  | 473  | 483  |                 |   |
| 5359<br>" 7, 1953             | "                        | E. E. +                 |                        | J. C. et al                | Lucille Miller Leeds   | 474  | 24   |                 | Lot 10, Lakecrest Drive,<br>Sec. 1, Stone Lake Heights  |
| "                             | "                        | Harriet M., Ind.        |                        | and Jr. et al              | " " "                  | 474  | 24   |                 |   |
| 6088<br>" 17, 1953            | "                        | E. E. +                 |                        | J. C. et al                | Francis Pruitt Brigham | 474  | 357  |                 | Lot 23 Lakecrest Dr.<br>Stone Lake Heights, Sec. 1.     |
| "                             | "                        | Harriet M., Ind.        |                        | and Jr. et al              | " " "                  | 474  | 357  |                 |   |
| 6564<br>" 23, 1953            | "                        | E. E. +                 |                        | J. C. et al                | John J. Chandler       | 475  | 26   |                 | Lot 20A, Lakecrest Drive,<br>Sec. 1, Stone Lake Heights |
| "                             | "                        | Harriet M., Ind.        |                        | and Jr. et al              | " " "                  | 475  | 26   |                 |   |
| 6814<br>" 26, 1953            | "                        | E. E. +                 |                        | J. C. et al                | B. J. Bury, et al      | 475  | 131  |                 | Lot 24, Lakecrest Drive,<br>Stone Lake Heights Sec. 1.  |
| "                             | "                        | Harriet M., Ind.        |                        | and Jr. et al              | " " "                  | 475  | 131  |                 |   |
| 6528<br>" 28, 1953            | "                        | E. E. +                 |                        | J. C. et al                | R. M. Eades            | 476  | 299  |                 | Sec. 1, Stone Lake Heights.<br>Lot 34, Lakecrest Drive, |

# DIRECT or GRANTOR Index to Deeds — Greenville County, S. C.

Cott Family Name Index No. 75  
Copyright 1949

To locate names, open at SURNAME INITIAL TAB and refer to Buff Sub-Index sheet for page reference.

Made by The Cott Index Company, Columbus, Ohio  
Sold by Walker, Evans & Cogswell Co., Charleston, S. C.

44  
(S.)

| FILE NUMBER | DATE OF RECORD | GRANTORS<br>FAMILY NAMES | GIVEN NAMES<br>ABCDEFGH | GIVEN NAMES<br>IJKLMNO | GIVEN NAMES<br>PQRSTUVWXYZ      | GRANTEES   | BOOK | PAGE | No. of<br>Acres | BRIEF DESCRIPTION, LOCATION, ETC.<br>( Not Warranted )        |
|-------------|----------------|--------------------------|-------------------------|------------------------|---------------------------------|--|------|------|-----------------|---|
| 8528        | Apr. 14-1953   | Stone                    | Harriet M. Ind.         | Jr. et al              |                                 | R. M. Eades  | 476  | 299  |                 | Sec. 1, Stone Lake Heights.<br>Lot 34, Lakecrest Drive,       |
| 8989        | " 20-1953      | "                        | E. E. +                 |                        | J. L. et al                     | Rosemary H. Ross                                       | 476  | 509  |                 | Lot 25, + Part Lot 26<br>Lakecrest Drive, Sec. 1              |
| 9276        | " " "          | "                        | Harriet M. Ind.         | + Jr. et al            |                                 | " " "  | 476  | 509  |                 | Stone Lake Heights<br>College Heights                         |
| 9822        | " 23-1953      | "                        |                         | Norwood L.             |                                 | Charles R. Short                                       | 477  | 66   |                 | Lot 60, Columbia Circle,                                      |
|             | " 30-1953      | "                        | E. E. Jr. et al.        |                        |                                 | Duke Power Co.   | 477  | 289  |                 | Right of way.   |
| 10801       | " " "          | "                        | A. M. et al             |                        |                                 | " " "  | 477  | 289  |                 |   |
|             | May 12-1953    | "                        | E. E. +                 |                        | J. L. et al                     | Robert L. Shilkie, Jr.                                 | 478  | 196  |                 | Lot 28 Sec. 4, Broughton<br>Dr. Croftstone acres.             |
|             | " " "          | "                        | Harriet M. Ind.         | + Jr. et al            |                                 | " " "  | 478  | 196  |                 |   |
| 11174       | May 16-1953    | "                        | E. E. +                 |                        | J. L. et al                     | Harry M. Thompson, Jr.                                 | 478  | 314  |                 | Lot 14, Sec. 3, Olwell ave.<br>Croftstone acres.              |
|             | " " "          | "                        | Harriet M. Ind.         | + Jr. et al            |                                 | " " "  | 478  | 314  |                 |   |
| 11173       | " 16-1953      | "                        | E. E. +                 |                        | J. L. et al                     | Harry M. Thompson, Jr.                                 | 478  | 325  |                 | Lot 13, Sec. 3, Olwell<br>ave. Croftstone acres.              |
|             | " " "          | "                        | Harriet M. Ind.         | + Jr. et al            |                                 | " " "  | 478  | 325  |                 |   |
| 11240       | " 18-1953      | "                        | E. E. Sr. +             |                        | E. E. Stone, Jr.<br>J. L. et al | Duke Power Co.   | 478  | 421  |                 | Right of way.   |
| 12163       | " 29-1953      | "                        |                         |                        |                                 | Partners, Firm name Linberger<br>E. M. Paul, Jr. et al | 479  | 175  |                 | Whilshire Dr. Stone Estates.<br>Lots 15-23, Sec. 4, Brookwood |
| 13337       | June 13-1953   | "                        | E. E. +                 |                        | J. L. et al                     | Schaefer B. Kendrick                                   | 480  | 79   |                 | Lot 14, Lotus Court<br>Stone Lake Heights                     |
|             | " " "          | "                        | Harriet M. Ind.         | + Jr. et al            |                                 | " " "  | 480  | 79   |                 |   |

# DIRECT or GRANTOR Index to Deeds — Greenville County, S. C.

44  
(7)

REG. U. S. PAT. OFFICE *Chas. McCall* County Indexes Since 1888  
An Identifying Trade Mark

To locate names, open at SURNAME INITIAL TAB and refer to Buff Sub-Index sheet for page reference.

Cott Family Name Index No. 75  
Copyright 1949

| FILE NUMBER<br>DATE OF RECORD | GRANTORS<br>FAMILY NAMES | GIVEN NAMES<br>ABCDEFGHIJ    | GIVEN NAMES<br>JKLMNO | GIVEN NAMES<br>PQRSTUVWXYZ | GRANTEES                     | BOOK | PAGE | No. of<br>Acres | BRIEF DESCRIPTION, LOCATION, ETC.<br>( Not Warranted )   |
|-------------------------------|--------------------------|------------------------------|-----------------------|----------------------------|------------------------------|------|------|-----------------|--|
| 13336<br>June 13-1953         | Stone                    | E. E. +                      |                       | J. C. et al                | William K. Stephenson        | 480  | 82   |                 | Lot 29, Lakescrest Drive<br>Sec. 1, Stone Lake Heights   |
| " " "                         | "                        | Harriet M., Ind. + Jr. et al |                       | " " "                      | " " "                        | 480  | 82   |                 |  |
| 13836<br>" 20-1953            | "                        |                              |                       | J. C.                      | May S. Shelch                | 480  | 329  |                 | Sec. 2, Stone Estates.<br>Lots 6, 7, 8 + 9 Brookwood ave.  |
| 14019<br>" 23-1953            | "                        | E. E. +                      |                       | J. C.                      | Myrtle J. Gossett            | 480  | 384  |                 | Lot 28, Lotus Court<br>Stone Lake Heights,<br>Sec. 1.  |
| " " "                         | "                        | Harriet M., Ind. + Jr. et al |                       | " " "                      | " " "                        | 480  | 384  |                 |  |
| 14500<br>" 27-1953            | "                        | E. E. +                      |                       | J. C. et al                | H. H. Thames                 | 481  | 1    |                 | Lot 30 Lakescrest Dr.<br>Stone Lake Heights, Sec. 1.   |
| " " "                         | "                        | Harriet M., Ind. + Jr. et al |                       | " " "                      | " " "                        | 481  | 1    |                 |  |
| 15106<br>July 7-1953          | "                        |                              |                       | J. C.                      | James O. Boynton             | 481  | 273  |                 | West Craft St. City<br>Greater Part Lot 38, Sec. B<br>Wood Drive (Wilshire Drive) City<br>Lots 27, 28 + 29, Blk. 7, Brook- |
| 16882<br>" 29-1953            | "                        |                              |                       | J. C.                      | Jack H. Henderson, et al     | 482  | 453  |                 |  |
| 17381<br>Aug 5-1953           | "                        | E. E. +                      |                       | J. C. et al                | J. E. Meadows, et al         | 483  | 171  |                 | Lot 31, Sec. 14, Broughton<br>Dr. Croftstone acres.  |
| " " "                         | "                        | Harriet M., Ind. + Jr. et al |                       | " " "                      | " " "                        | 483  | 171  |                 |  |
| 17799<br>" 11-1953            | "                        | Harriet M., Ind. + Jr. et al |                       | J. C. et al                | Sec. 2 of Stone Lake Heights | 483  | 355  |                 | Building Restrictions  |
| " " "                         | "                        | E. E. +                      |                       | J. C. et al                | " " " " "                    | 483  | 355  |                 |  |
| 18171<br>" 15-1953            | "                        |                              |                       | Ruth H.                    | H. Z. Watkins, et al         | 484  | 17   |                 | Agreement.<br>Acres. Croftstone acres.<br>Lot 4, Sec. 15, Hedgewood,<br>Dr. Croftstone acres.<br>Lot 2, Sec. 6, Broughton  |
| 19034<br>" 26-1953            | "                        | Ellie Roy                    |                       | J. C.                      | Vernon S. Martin             | 484  | 390  |                 |  |
| 19755<br>Sep 4-1953           | "                        | E. E. +                      |                       | J. C.                      | Charles E. Robinson          | 485  | 157  |                 |  |
|                               |                          | Harriet M., Ind. + Jr.       |                       |                            |                              |      |      |                 |  |

# DIRECT or GRANTOR Index to Deeds — Greenville County, S. C.

Cott Family Name Index No. 75  
Copyright, 1949

To locate names, open at SURNAME INITIAL TAB and refer to Buff Sub-Index sheet for page reference.

Made by The Cott Index Company, Columbus, Ohio  
Sold by Walker, Evans & Cogswell Co., Charleston, S. C.

44  
(21)

| FILE NUMBER            | GRANTORS FAMILY NAMES | GIVEN NAMES ABCDEFGH        | GIVEN NAMES IJKLMNO | GIVEN NAMES PQRSTUWXYZ | GRANTEES                      | BOOK | PAGE | No. of Acres | BRIEF DESCRIPTION, LOCATION, ETC. (Not Warranted)   |
|------------------------|-----------------------|-----------------------------|---------------------|------------------------|-------------------------------|------|------|--------------|---|
| DATE OF RECORD         |                       |                             |                     |                        |                               |      |      |              |   |
| 19756<br>Sep. 4. 1953  | Stone                 | E. E. +                     |                     | J. C. et al            | Charles E. Robinson Jr. et al | 485  | 160  |              | Lot 3, Sec. 8, Broughton Dr., Croftstone Acres.   |
| " " "                  | "                     | Harriet M., Sud. + W. et al |                     |                        | " " "                         | 485  | 160  |              |   |
| 20422<br>" 14. 1953    | "                     |                             |                     | J. C.                  | Agnes S. Dawsey               | 485  | 429  |              | Part Lots 99, 100, 101, 102 + 103 + Part Lot 104 + Part Lot 59, Lake Forest Drive, Sec. 2 Stone Lake Heights. |
| " " "                  | "                     |                             |                     | " "                    | " " "                         | 485  | 429  |              | Alamenda St.)   |
| 21083<br>Sep. 23. 1953 | "                     | A. M.                       |                     |                        | David H. Traylor              | 486  | 188  |              | Lot 13 South St. (now Augusta Road Rancher.   |
| 22375<br>Oct. 12. 1953 | "                     |                             | Joseph L. J.        |                        | Geraldine J. Binkman          | 487  | 107  |              | Lot 536, Gatling Ave.   |
| 22639<br>" 15. 1953    | "                     | E. E. +                     |                     | J. C. et al            | Paul P. Kearn                 | 487  | 173  |              | Lot 57, Lake Forest Dr. Stone Lake Heights  |
| " " "                  | "                     | Harriet M., Sud. + W. et al |                     |                        | " " "                         | 487  | 173  |              | Sec. 2.   |
| 22575<br>" 15. 1953    | "                     |                             |                     | Hard S.                | Le S. Allen, Jr.              | 487  | 187  |              | Sti. near Sterling Annex. Lot 3 cov. Brockman + Taylor  |
| 22704<br>" 16. 1953    | "                     | E. E. +                     |                     | J. C. et al            | Marjorie E. Schmidt           | 487  | 201  |              | Lot 38, Lakecrest Drive Sec. 1, Stone Lake Heights  |
| " " "                  | "                     | Harriet M., Sud. + W. et al |                     |                        | " " "                         | 487  | 201  |              |   |
| 23320<br>" 24. 1953    | "                     |                             |                     | J. C.                  | Shell Oil Company             | 487  | 483  |              | Agreement Amending Lease  |
| 24048<br>Nov. 4. 1953  | "                     | E. E. +                     |                     | J. C. et al            | City of Greenville            | 488  | 223  |              | Right of way sec. 1, Stone Lake Ave. off which spur to City   |
| " " "                  | "                     | Harriet M., Sud. + W. et al |                     |                        | " " "                         | 488  | 223  |              |   |
| 24308<br>" 6. 1953     | "                     | E. E. +                     |                     | J. C. et al            | Herman M. Kennickell          | 488  | 273  |              | Lot 25, Sec. 11, Broughton Drive, Croftstone Acres  |
| " " "                  | "                     | Harriet M., Sud. + W. et al |                     |                        | " " "                         | 488  | 273  |              |   |

# DIRECT or GRANTOR Index to Deeds - Greenville County, S. C.

(V)

REG. U. S. PAT. OFFICE *Chas. McCall* County Indexes Since 1888 An Identifying Trade Mark

To locate names, open at SURNAME INITIAL TAB and refer to Buff Sub-Index sheet for page reference.

Cott Family Name Index No. 75 Copyright 1949

| FILE NUMBER          | GRANTORS FAMILY NAMES | GIVEN NAMES ABCDEFGH         | GIVEN NAMES IJKLMNO | GIVEN NAMES PQRSTUWXYZ | GRANTEES  | BOOK | PAGE | No. of Acres | BRIEF DESCRIPTION, LOCATION, ETC. (Not Warranted)      |
|----------------------|-----------------------|------------------------------|---------------------|------------------------|---|------|------|--------------|--|
| 24367<br>Nov. 7-1953 | Stone                 | E. E.                        |                     | J. L. et al            | Jim S. Russell                                      | 488  | 345  | }            | Lot 17, Lotus Court, Sec 1, Stone Lake Heights.        |
| " " "                | "                     | Harriet M. Judin Jr. et al   |                     | " " "                  | " " "   | 488  | 345  |              |  |
| 25377<br>" 20-1953   | "                     |                              | Joanna B.           |                        | E. Randolph Stone                                   | 489  | 231  | 3            | Saluda River area, back water of Augusta Road Rankles. |
| 26649<br>Dec 9-1953  | "                     |                              | James Raymond       |                        | James V. Patterson                                  | 490  | 179  |              | Part Lots 103+102 Beck Ave.                            |
| 274<br>Jan 6-1954    | "                     | E. E.                        |                     | J. L. et al            | The Citizens + Southern Natl. Bk et al. Inc         | 491  | 407  | }            | Lot 39, Lake Crest Drive, Stone Lake Heights, Sec. 1.  |
| " " "                | "                     | Harriet M., Jud + Jr. et al  |                     | " " "                  | " " "   | 491  | 407  |              |  |
| 582<br>" 9-1954      | "                     | Eugene E. III.               |                     |                        | Dist. of Greenville Co #520. Board of Trs of School | 492  | 10   | 11.45        | acres. Paris Mountain Road.                            |
| 1318<br>" 19-1954    | "                     | E. E. et al                  |                     |                        | A. M. Stone   | 492  | 308  |              |  |
| " " "                | "                     | Harriet M., Jud. + Jr. et al |                     |                        | " " "   | 492  | 308  |              | Part Lot 23, Sec. A, cor. Randall + James Sts          |
| 1319<br>" 19-1954    | "                     | E. E.                        |                     |                        | Harriet M. Stone                                    | 492  | 309  |              | Pendleton St. Branwood. Lot 10, cor. Hardside Ave. +   |
| 1697<br>" 23-1954    | "                     | E. E. +                      |                     | J. L. et al            | Anne M. Lindsey                                     | 492  | 481  |              | Lot 50, Lake Forest Dr. Stone Lake Heights, Sec. 2.    |
| " " "                | "                     | Harriet M., Jud. + Jr. et al |                     |                        | " " "   | 492  | 481  |              |  |
| 2053<br>" 29-1954    | "                     | E. E. +                      |                     | J. L. et al            | Co. #520, Inc. School Dist. of Greenville,          | 493  | 83   |              |  |
| " " "                | "                     | Harriet M., Jud. + Jr. et al |                     |                        | " " "   | 493  | 83   | 0.2          | acres, Irwin Lake Ave. City.                           |
| 2171<br>" 30-1954    | "                     | Eugene E., Jr. et al         |                     |                        | William Edward Freeman                              | 493  | 139  |              | David Hills. Lot 46 West Hillcrest Dr.                 |
| 2260<br>" 3-1954     | "                     | Harriet M., Jud. + Jr. et al |                     |                        | George M. Cummings                                  | 493  | 231  |              | Tract, Valley St., S.ville, Sp.                        |

# DIRECT or GRANTOR Index to Deeds — Greenville County, S. C.

44  
(N.)

Cott Family Name Index No. 75  
Copyright 1949

To locate names, open at SURNAME INITIAL TAB and refer to Buff Sub-Index sheet for page reference.

Made by The Cott Index Company, Columbus, Ohio  
Sold by Walker, Evans & Cogswell Co., Charleston, S. C.

| FILE NUMBER           | GRANTORS<br>FAMILY NAMES | GIVEN NAMES<br>ABCDEFGHIJ    | GIVEN NAMES<br>KLMNO | GIVEN NAMES<br>PQRSTUVWXYZ | GRANTEES              | BOOK | PAGE | No. of<br>Acres | BRIEF DESCRIPTION, LOCATION, ETC.<br>(Not Warranted)                           |
|-----------------------|--------------------------|------------------------------|----------------------|----------------------------|-----------------------|------|------|-----------------|--|
| 2607<br>Feb. 4, 1954  | Stone                    |                              |                      | J. C.                      | James M. Wilfillin    | 493  | 347  |                 | known as "Sugar Wood".<br>Lot 87 1/2 side W. S. Hwy. 29,                       |
| 4491<br>" 26-1954     | "                        |                              |                      | Pearl B.                   | James Carroll Fleming | 494  | 542  | 2.22            | acres, Oneal Tp.   |
| 4433<br>" 26-1954     | "                        | E. E.                        |                      | J. C. et al                | J. A. Sadler, et al   | 495  | 13   |                 | Lot 22, Sec. 9, Mitchell and<br>Craftstone acres.                              |
| " " "                 | "                        | Harriet M. Ind. & Jr. et al  |                      | " " " "                    | " " " "               | 495  | 13   |                 |  |
| 5925<br>Mar. 17, 1954 | "                        |                              |                      | J. C.                      | Duke Power Co.        | 496  | 42   |                 | Right of way.  |
| 7235<br>" 21-1954     | "                        |                              |                      | J. C.                      | Analane C. Gibson     | 497  | 25   |                 | ade. stone estate.<br>Lot 6, Blk. 6, Northwood                                 |
| 7234<br>" 21-1954     | "                        | E. E. +                      |                      | J. C. et al                | Analane C. Gibson     | 497  | 41   |                 | Lot D, Legare St.  |
| " " "                 | "                        | Harriet M., Ind. + Jr. et al |                      | " " " "                    | " " " "               | 497  | 41   |                 |  |
| 8080<br>Apr. 9, 1954  | "                        | E. E. +                      |                      | J. C.                      | Earle M. Linberger    | 497  | 397  |                 | Lot 15, Lotus Court<br>Sec. 1, Stone Lake Heights                              |
| " " "                 | "                        | Harriet M., Ind. + Jr. et al |                      | " " " "                    | " " " "               | 497  | 397  |                 |  |
| 8583<br>" 16-1954     | "                        | E. E. +                      |                      | J. C. et al                | Duke Power Co.        | 498  | 94   |                 | Right of way   |
| 8672<br>" 17-1954     | "                        | E. E. +                      |                      | J. C. et al                | City of Greenville    | 498  | 133  |                 | Strip for street purposes<br>connect Lotus Court with<br>Dellwood Drive, City. |
| " " "                 | "                        | Harriet M., Ind. + Jr. et al |                      | " " " "                    | " " " "               | 498  | 133  |                 |  |
| 9763<br>May 1, 1954   | "                        | E. E. +                      |                      | J. C. et al                | J. F. Lynch, Jr.      | 498  | 543  |                 | Lot 51, Lake Forest Drive<br>Sec 2, Stone Lake Heights                         |
| " " "                 | "                        | Harriet M., Ind. + Jr. et al |                      | " " " "                    | " " " "               | 498  | 543  |                 |  |
| 10085<br>" 6-1954     | "                        |                              |                      | J. C.                      | Charlie H. Lesley     | 499  | 143  |                 | (New Milakine Dr) also<br>Lots 32 + 33 Sec. 2, Stone Lake Heights              |

# DIRECT or GRANTOR Index to Deeds — Greenville County, S. C.

44  
(X)

REG. U. S. PAT. OFFICE *Chas. M. Cott* County Indexes Since 1888  
An Identifying Trade Mark

To locate names, open at SURNAME INITIAL TAB and refer to Buff Sub-Index sheet for page reference.

Cott Family Name Index No. 75  
Copyright 1949

| FILE NUMBER<br>DATE OF RECORD | GRANTORS<br>FAMILY NAMES | GIVEN NAMES<br>ABCDEFGH | GIVEN NAMES<br>IJKLMNO | GIVEN NAMES<br>PQRSTUVWXYZ | GRANTEES               | BOOK | PAGE | No. of<br>Acres | BRIEF DESCRIPTION, LOCATION, ETC.<br>( Not Warranted ) |
|-------------------------------|--------------------------|-------------------------|------------------------|----------------------------|------------------------|------|------|-----------------|--|
| 10086<br>May 6, 1954          | Stone                    | E. E. et al             |                        |                            | Charlie H. Lesley      | 499  | 161  |                 | 40 ft. Lot Brookwood Dr. (now Shilshire Dr.)           |
| " " "<br>10660                | "                        | Harriet M. et al        |                        |                            | " " "                  | 499  | 161  |                 | + Towns St. City.                                      |
| " 12-1954<br>13051            | "                        | C. Rivers               |                        |                            | O. R. Long, Jr.        | 499  | 310  |                 | Lot 41, Sec. B, cov. Randall                           |
| June 11, 1954                 | "                        | E. E. +                 |                        | J. C. et al                | A. J. Melling, Jr.     | 501  | 285  |                 | Lot 52, Lake Forest Dr., Stone Lake Heights, Sec. 2.   |
| " " "<br>13054                | "                        | Harriet M., Ind. + Jr.  |                        |                            | " " " "                | 501  | 285  |                 |  |
| " 12-1954                     | "                        | E. E. +                 |                        | J. C. et al                | H. H. Johnson          | 501  | 311  |                 | Lot 14, Sec. H, Broughton Drive, Croftstone acres.     |
| " " "<br>14234                | "                        | Harriet M., Ind. + Jr.  |                        |                            | " " " "                | 501  | 311  |                 |  |
| " 28-1954<br>14240            | "                        |                         |                        | J. C.                      | City of Greenville     | 502  | 509  |                 | Strip Northwood ave.                                   |
| " 28-1954<br>14335            | "                        | E. E. +                 |                        | J. C.                      | " " "                  | 502  | 515  |                 | Strip Northwood ave.                                   |
| " 29-1954                     | "                        | E. E. +                 |                        | J. C. et al                | Robert LeRoy White Jr. | 503  | 25   |                 | Lot 15, Sec. H, Broughton Drive, Croft Stone acres.    |
| " " "<br>15227                | "                        | Harriet M., Ind. + Jr.  |                        |                            | " " " "                | 503  | 25   |                 |  |
| July 8, 1954<br>(15632)       | "                        |                         |                        | J. C.                      | H. P. Ellis            | 503  | 328  |                 | Stone Lake Heights, Sec. 2. Lot 28, Brook Forest Dr.   |
| " 15-1954<br>16388            | "                        | E. E. +                 |                        | J. C.                      | Duke Power Co.         | 504  | 90   |                 | Rights of Way.   |
| " 23-1954<br>17270            | "                        | David Bayson            |                        |                            | H. H. Carson           | 504  | 418  |                 | 29.02 acres - 0' real sp.                              |
| Aug. 4, 1954                  | "                        | E. E. +                 |                        | J. C.                      | Charles E. Myson, Jr.  | 505  | 240  |                 | Lot 13, Sec. H, Broughton Dr. Croftstone acres.        |
| " " "                         | "                        | Harriet M., Ind. + Jr.  |                        |                            | " " " "                | 505  | 240  |                 |  |



# DIRECT or GRANTOR Index to Deeds — Greenville County, S. C.

Cott Family Name Index No. 75  
Copyright, 1949

To locate names, open at SURNAME INITIAL TAB and refer to Buff Sub-Index sheet for page reference.

Made by The Cott Index Company, Columbus, Ohio  
Sold by Walker, Evans & Cogswell Co., Charleston, S. C.

44  
( 2 )

| FILE NUMBER | DATE OF RECORD | GRANTORS<br>FAMILY NAMES | GIVEN NAMES<br>ABCDEFGHIJ   | GIVEN NAMES<br>JKLMNO | GIVEN NAMES<br>PQRSTUVWXYZ | GRANTEES                    | BOOK | PAGE | No. of<br>Acres | BRIEF DESCRIPTION, LOCATION, ETC.<br>( Not Warranted ) |
|-------------|----------------|--------------------------|-----------------------------|-----------------------|----------------------------|-----------------------------|------|------|-----------------|--|
| 17827       | Aug 10, 1954   | 1<br>Dionia              |                             |                       | J. C.                      | S.C.<br>City of Greenville. | 505  | 491  |                 | City<br>2 Strips, Summit Drain-                        |
| 17828       | 10. 1954       | "                        | E. E.                       |                       | J. C. et al                | "                           | 505  | 469  |                 | Drain- City -<br>Strip to widen Summit                 |
|             | "              | "                        | Harriet M. Ind + J. et al   |                       |                            | "                           | 505  | 469  |                 | "  |
| 18412       | " 17-1954      | "                        |                             |                       | Pearl B.                   | Duke Power Co.              | 506  | 224  |                 | Right of Way.  |
| 19189       | " 25, 1954     | "                        |                             |                       | Pearl B.                   | Frank N. Dooly              | 506  | 532  | 1.65            | Acres, O'Neal sp.                                      |
| 20513       | Sep. 9, 1954   | "                        |                             |                       | J. C.                      | G. Z. Wakefield             | 507  | 456  |                 | Dr. Stone Estates<br>Lots 51 + 52, Sec. E. Kilshire    |
| 20498       | " 10, 1954     | "                        | E. E. +                     |                       | J. C. et al                | Maurice Lisagor             | 507  | 526  |                 | Lot 9, Sec. 2 Brentwood<br>Dr. Croftstone acres.       |
|             | "              | "                        | Harriet M., Ind. + J. et al |                       |                            | "                           | 507  | 526  |                 |  |
| 20926       | " 16, 1954     | "                        | E. E. Jr. + Mary Jo. R.     |                       |                            | H. Guy Claer                | 508  | 198  |                 | Randall St -<br>Part Lot 23, Sec a -                   |
| 22260       | " 30, 1954     | "                        |                             |                       | Pearl B.                   | Jamer H. Benson, et al      | 509  | 208  | 2.09            | acres, O'Neal sp.                                      |
| 24017       | Oct. 20, 1954  | "                        | E. E. +                     |                       | J. C. et al                | E. F. Galloway, et al       | 510  | 411  |                 | Croftstone acres -<br>Lat 32, Sec H. Broughton Drain   |
|             | "              | "                        | Harriet M. Ind + W. et al   |                       |                            | "                           | 510  | 411  |                 |  |
| 24301       | " 23, 1954     | "                        |                             | Luther                |                            | Anna C. Olson, et al        | 510  | 485  |                 | Lot 10, Paris mt. ave. near city<br>Street Purposes.   |
| 24470       | " 26, 1954     | "                        | Allen A. +                  |                       | J. C.                      | The City of Greenville      | 510  | 549  |                 | Lat on Reedy River for                                 |
| 25440       | Nov. 5, 1954   | "                        |                             |                       | J. C.                      | E. E. Stone                 | 511  | 399  | 4               | acres, which spgs. sp.                                 |
| 25441       | " 5, 1954      | "                        | E. E. et al                 |                       |                            | J. C. Stone                 | 511  | 401  |                 | Part Lot Summit Drain                                  |

# DIRECT or GRANTOR Index to Deeds — Greenville County, S. C.

44  
( 3 )

REG. U. S. PAT. OFFICE *Chas. M. Clegg* County Indexes Since 1888  
An Identifying Trade Mark

To locate names, open at SURNAME INITIAL TAB and refer to Buff Sub-Index sheet for page reference.

Cott Family Name Index No. 75  
Copyright 1949

| FILE NUMBER<br>DATE OF RECORD | GRANTORS<br>FAMILY NAMES | GIVEN NAMES<br>ABCDEFGH | GIVEN NAMES<br>IJKLMNO | GIVEN NAMES<br>PQRSTUVWXYZ | GRANTEES                  | BOOK | PAGE | No. of<br>Acres | BRIEF DESCRIPTION, LOCATION, ETC.<br>( Not Warranted )             |
|-------------------------------|--------------------------|-------------------------|------------------------|----------------------------|---------------------------|------|------|-----------------|--|
| 25441<br>Nov. 5. 1954         | Stone                    | Harriet M., Ind. +      | Jr. et al              | J. C. Stone                | J. C. Stone               | 511  | 401  |                 | Int. Lot Summit <sup>city</sup> Drive,                             |
| 25824<br>" 10. 1954           | "                        | E. E. +                 |                        | J. C. et al                | William H. Alford, et al  | 512  | 29   |                 | Lot 17, Sec. 6, Camp Rd.<br>Croftstone acres.                      |
| " 27075<br>" 24. 1954         | "                        | Harriet M., Ind. +      | Jr. et al              |                            | " " " "                   | 512  | 29   |                 | Croftstone acres -<br>Lot 18, Sec 2. Olwell ac.                    |
| " 27584<br>Dec. 2. 1954       | "                        | E. E. +                 |                        | J. C. et al                | G. F. Wakefield           | 513  | 43   |                 |  |
| " 27782<br>" 4. 1954          | "                        | Harriet M., Ind. +      | Jr. et al              |                            | " " " "                   | 513  | 43   |                 |  |
| " 29064<br>" 18. 1954         | "                        | E. E. +                 |                        | J. C. et al                | Hubert L. White           | 513  | 251  |                 | Lot 37, Sec. 4, Broughton<br>Dr. Croftstone acres.                 |
| " 29215<br>" 20. 1954         | "                        | Harriet M., Ind. +      | Jr. et al              |                            | " " " "                   | 513  | 251  |                 |  |
| " 29958<br>" 31. 1954         | "                        | Bessie S.               |                        | Hard S.                    | William McNeill Carpenter | 513  | 317  |                 | Lot Oscar St - City -<br>E. Stone Estate.                          |
| " 99<br>Jan. 3. 1955          | "                        |                         | J. A.                  |                            | J. C. Balentine           | 514  | 329  |                 | Lots 55 + 56 Camp Rd. Sw.<br>Splitg Rd.                            |
| " 802<br>" 10. 1955           | "                        | E. E. +                 |                        | J. C. et al                | H. J. Hatton              | 514  | 377  | 915<br>1000     | acre North Side  |
| " 1842<br>" 21. 1955          | "                        | Harriet M., Ind. +      | Jr. et al              |                            | J. B. Lever, et al        | 515  | 107  |                 | Lot Oakland St.  |
| "                             | "                        | E. E. +                 |                        | J. C. et al                | F. G. Clardy Jr.          | 515  | 209  | 1/2             | acre Hwy. 29.  |
| "                             | "                        | Harriet M., Ind. +      | Jr. et al              |                            | Lyndon H. Manheim         | 516  | 1    |                 | Lot 1, Sec. 1, Chick Epps.<br>Rd. Stone Lake Heights.              |
| "                             | "                        | E. E. +                 |                        | J. C. et al                | J. W. Mauldin             | 516  | 497  |                 | Lots 26, 27, 29 + 30 Sec. 4,<br>Broughton Dr. Croftstone<br>acres. |
| "                             | "                        | Harriet M., Ind. +      | Jr. et al              |                            | " " " "                   | 516  | 497  |                 |  |

# DIRECT or GRANTOR Index to Deeds — Greenville County, S. C.

Cott Family Name Index No. 75  
Copyright, 1949

To locate names, open at SURNAME INITIAL TAB and refer to Buff Sub-Index sheet for page reference.


Made by The Cott Index Company, Columbus, Ohio  
Sold by Walker, Evans & Cogswell Co., Charleston, S. C.

( )

| FILE NUMBER          | GRANTORS<br>FAMILY NAMES | GIVEN NAMES<br>ABCDEFGH | GIVEN NAMES<br>IJKLMNO | GIVEN NAMES<br>PQRSTUVWXYZ | GRANTEES                  | BOOK | PAGE | No. of<br>Acres | BRIEF DESCRIPTION, LOCATION, ETC.<br>( Not Warranted )                           |
|----------------------|--------------------------|-------------------------|------------------------|----------------------------|---------------------------|------|------|-----------------|--|
| DATE OF RECORD       |                          |                         |                        |                            |                           |      |      |                 |  |
| 2246<br>Jan. 25-1955 | Stone                    |                         |                        | etal<br>Ruth H.            | J. E. Williams, et al     | 517  | 87   | 36 3/4          | J. B. Watkins.<br>acres Estate of Lands of                                       |
| 2247<br>" 26, 1955   | "                        | E. E. +                 |                        | J. C. et al                | B. J. Styles              | 517  | 109  |                 | Croftstone area, Chis. Hg. of<br>Lot 36, Sec. 4, Broughton Dr.                   |
|                      | "                        | Harriet M. Ind + Jr.    |                        | etal                       | "                         | 517  | 109  |                 | Monaghan mills.<br>Lot 5, Sec 4, Chisora ave.                                    |
| 2492<br>" 28-1955    | "                        |                         |                        | Ruby b.                    | Charles J. Spillane Jr.   | 517  | 170  |                 |  |
| 2869<br>Feb. 2, 1955 | "                        | E. E. +                 |                        | J. C. et al                | Thomas K. Johnston        | 517  | 410  |                 | Stone Lake Heights, Sec. 1<br>Lot 42, Lakecrest Dr.                              |
| "                    | "                        | Harriet M. Ind + Jr.    |                        | etal                       | "                         | 517  | 410  |                 |  |
| 3392<br>" 7-1955     | "                        |                         |                        | Hard S.                    | Hugh B. Croxton           | 518  | 29   |                 | Sullivan St.<br>Lots 16, 17 + another Lot,                                       |
| 4073<br>" 14-1955    | "                        | E. E. +                 |                        | J. b. et al                | H. J. Wakefield           | 518  | 364  |                 | Lot 35, Sec. 4, Broughton<br>Dr. Croftstone area.                                |
| "                    | "                        | Harriet M., Ind. + Jr.  |                        | etal                       | "                         | 518  | 364  |                 |  |
| 4468<br>" 17-1955    | "                        |                         |                        | J. b.                      | Courtney P. Holland       | 518  | 529  |                 | Stone Lake Heights, Sec. 2.<br>Lot 97, Lake Forest Drive,<br>Dr. Mayfair Estate. |
| 4504<br>" 18-1955    | "                        |                         | L. O.                  |                            | Helen L. Jerry            | 519  | 12   |                 | Lots 66, 67 + 68 Blk. D, Sutton<br>Sec. 2, Stone Lake Heights.                   |
| 5819<br>Mar. 5, 1955 | "                        |                         |                        | J. b.                      | Dr. Leslie b. Meyer       | 519  | 537  |                 | Lots 95 + 96, Lake Forest Drive,<br>Sec. 2, Stone Lake Heights.                  |
| 7352<br>" 22-1955    | "                        | E. E. +                 |                        | J. b. et al                | Dean William Jorne        | 521  | 131  |                 | Lot 20, White Springs Rd.<br>Sec. 1, Stone Lake Heights.                         |
| "                    | "                        | Harriet M., Ind. + Jr.  |                        | etal                       | "                         | 521  | 131  |                 |  |
| 7522<br>" 24-1955    | "                        | E. E. +                 |                        | J. b. et al                | Charles H. Kirtley, et al | 521  | 217  |                 | Lots 44 + 45, Lake Forest<br>Dr. Sec. 2, Stone Lake<br>Heights.                  |
| "                    | "                        | Harriet M., Ind. + Jr.  |                        | etal                       | "                         | 521  | 217  |                 |  |

# DIRECT or GRANTOR Index to Deeds — Greenville County, S. C.

REG. U. S. PAT. OFFICE *Chas. M. Cott* County Indexes Since 1888  
An Identifying Trade Mark

 To locate names, open at SURNAME INITIAL TAB and refer to Buff Sub-Index sheet for page reference.

Cott Family Name Index No. 75  
Copyright 1949

| FILE NUMBER<br>DATE OF RECORD | GRANTORS<br>FAMILY NAMES | GIVEN NAMES<br>ABCDEFGH | GIVEN NAMES<br>IJKLMNO | GIVEN NAMES<br>PQRSTUVWXYZ | GRANTEES                | BOOK | PAGE | No. of<br>Acres | BRIEF DESCRIPTION, LOCATION, ETC.<br>( Not Warranted )                      |
|-------------------------------|--------------------------|-------------------------|------------------------|----------------------------|-------------------------|------|------|-----------------|---|
| 9447<br>Apr. 14, 1955         | Stone                    |                         |                        | J. C.                      | Blaine E. Savage, et al | 523  | 71   |                 | Lot 10, Sec. B, Craft St.   |
| 10264<br>" 22, 1955           | "                        | George H.               |                        |                            | Gurney E. Moore         | 523  | 453  |                 | rights of - May instrument  |
| 10973<br>" 29, 1955           | "                        | E. E.                   |                        | J. C. et al                | Cecil G. White, Jr.     | 524  | 173  |                 | Lake Heights, Sec. 1<br>Lot 40, Lakecrest Dr. Stone                         |
| 11055<br>" 30, 1955           | "                        | Harriet M. Ind. & Tr.   |                        | et al                      | " "                     | 524  | 173  |                 | Duncan mills<br>Lot 92, Sec. 6, Whigley St.                                 |
| 11186<br>May 2, 1955          | "                        | Henry L.                |                        |                            | Mary B. Stone<br>et al  | 524  | 221  |                 |   |
| " "                           | "                        | Alvin & Allie P.        |                        | et al                      | Ruth E. Stansell        | 524  | 273  |                 |   |
| " "                           | "                        |                         | J. B.                  | et al                      | " "                     | 524  | 273  |                 | Int. 0.77 of an acre<br>O'Neal Sp.  |
| 12391<br>" 13, 1956           | "                        | E. E. &                 |                        | J. C. et al                | Richard K. Bestlie      | 525  | 275  |                 |   |
| " "                           | "                        | Harriet M., Ind. & Tr.  |                        | et al                      | " "                     | 525  | 275  |                 | Lot 41, Lakecrest Dr.<br>Stone Lake Heights, Sec. 1                         |
| 12444<br>" 14, 1955           | "                        |                         |                        | H. E.                      | Ruth G. Stone           | 525  | 294  |                 | Circle, Drille Austin Sp.<br>Part Lots 32 & 33 South Piney<br>Ad. Bates Sp. |
| 13548<br>" 26, 1955           | "                        |                         | Lula                   | Hudson                     | Stanley J. Coleman      | 526  | 333  | 1.84            | acres Old Keller's Mill   |
| 13798<br>" 28, 1955           | "                        | E. E. &                 |                        | J. C. et al                | Joe D. Gibson, et al    | 526  | 337  |                 | Lot 48, Lake Forest Drive<br>Sec. 2, Stone Lake<br>Heights                  |
| " "                           | "                        | Harriet M., Ind. & Tr.  |                        | et al                      | " "                     | 526  | 337  |                 |   |
| 14471<br>June 6, 1955         | "                        | E. E. &                 |                        | J. C. et al                | Willis S. Hood          | 527  | 71   |                 | Lot 61, Old Spgs. Rd.<br>Sec. 1, Stone Lake Heights                         |
| " "                           | "                        | Harriet M., Ind. & Tr.  |                        | et al                      | " "                     | 527  | 71   |                 |   |
| 16067<br>" 23, 1955           | "                        | E. E. &                 |                        | J. C. et al                | James M. Henderson      | 528  | 197  |                 | Stone Lake Heights, Sec. 2<br>Lots 46 & 47, Lake Forest Dr.                 |
| " "                           | "                        | Harriet M., Ind. & Tr.  |                        | et al                      | " "                     | 528  | 197  |                 |   |

# DIRECT or GRANTOR Index to Deeds — Greenville County, S. C.

Cott Family Name Index No. 75  
Copyright, 1949

To locate names, open at SURNAME INITIAL TAB and refer  
to Bufl Sub-Index sheet for page reference.

Made by The Cott Index Company, Columbus, Ohio  
Sold by Walker, Evans & Cogswell Co., Charleston, S. C.

| FILE NUMBER | DATE OF RECORD | GRANTORS<br>FAMILY NAMES | GIVEN NAMES<br>ABCDEFGH      | GIVEN NAMES<br>IJKLMNO | GIVEN NAMES<br>PQRSTUVWXYZ | GRANTEES              | BOOK | PAGE | No. of<br>Acres | BRIEF DESCRIPTION, LOCATION, ETC.<br>( Not Warranted )  |
|-------------|----------------|--------------------------|------------------------------|------------------------|----------------------------|-----------------------|------|------|-----------------|---|
| 19092       | July 27, 1955  | Stone                    | E. E. +                      |                        | J. L. et al                | Richard L. Branyon    | 530  | 447  | }               | Lot 54, Sec. 2, Lake Forest<br>Dr. Stone Lake Heights,<br>Sec. 2.   |
| " " "       | " " "          | "                        | Harriet M., Ind. + Jr. et al |                        | " " "                      | " " "                 | 530  | 447  |                 |   |
| 19566       | Aug 2, 1955    | "                        | E. E. +                      |                        | J. C.                      | Earle M. Blazener     | 531  | 73   |                 | + Chick Spgs. Rd.<br>Lease Units 1 + 2, Rutherford  |
| 20430       | Aug. 10, 1955  | "                        | Clara                        | Hall                   |                            | Alma Ballentine       | 531  | 439  |                 | Lat. Townes St.   |
| 21774       | " 24, 1955     | "                        |                              |                        | Studie et al               | John L. Popham, et al | 532  | 417  |                 | Rd. + Aris Dale Drive, Grant Sp.  |
| 23818       | Sep. 13, 1955  | "                        |                              |                        | Ruth H. et al              | R. M. Caine, et al    | 534  | 278  | 14.55           | Part Lot 12, cor. Easley Bridge<br>+ New Buncombe Rds.  |
| 23819       | " 13, 1955     | "                        |                              |                        | Ruth H. et al              | R. M. Caine, et al    | 534  | 287  | .63             | Acres, between Old Buncombe<br>if an acre, Old Buncombe<br>Rd. + Int. triangular lot between<br>Old Buncombe + New Buncombe<br>Rds. |
| 25125       | " 27, 1955     | "                        |                              |                        | Pearl B.                   | H. Dennis Smith       | 535  | 330  | 2.61            | acres, O'Neal Sp.   |
| 25268       | " 28-1955      | "                        | E. E. +                      |                        | J. L. et al                | A. M. Stone           | 535  | 370  | }               | Lot 53, Lake Forest Dr.<br>Stone Lake Heights, Sec. 2.  |
| " " "       | " " "          | "                        | Harriet M., Ind. + Jr. et al |                        | " " "                      | " " "                 | 535  | 370  |                 |   |
| 25266       | " 28-1955      | "                        | E. E. et al                  |                        |                            | J. L. Stone           | 535  | 387  | }               | Lot 55 Lake Forest Dr.<br>Stone Lake Heights, Sec. 2.   |
| " " "       | " " "          | "                        | Harriet M., Ind. + Jr. et al |                        | " " "                      | " " "                 | 535  | 387  |                 |   |
| 25269       | " 28-1955      | "                        | E. E. et al                  |                        | J. L. et al                | Ann E. Cleveland.     | 535  | 393  | }               | Lot 58 Dellwood Dr. Stone<br>Lake Heights, Sec. 2.  |
| " " "       | " " "          | "                        | Harriet M., Ind. + Jr. et al |                        | " " "                      | " " "                 | 535  | 393  |                 |   |
| 25270       | " 28-1955      | "                        | E. E. +                      |                        | J. L. et al                | Hallie E. Maxson      | 535  | 396  |                 | Lake Heights, Sec. 1<br>Lot 18 Lakecrest Dr. Stone  |

# DIRECT or GRANTOR Index to Deeds - Greenville County, S. C.

REG. U. S. PAT. OFFICE *Chas. McCall* County Indexes Since 1888 An Identifying Trade Mark

To locate names, open at SURNAME INITIAL TAB and refer to Buff Sub-Index sheet for page reference.

Cott Family Name Index No. 75 Copyright 1949

| FILE NUMBER<br>DATE OF RECORD | GRANTORS<br>FAMILY NAMES | GIVEN NAMES<br>ABCDEFGH      | GIVEN NAMES<br>IJKLMNO | GIVEN NAMES<br>PQRSTUWXYZ | GRANTEES               | BOOK | PAGE | No. of<br>Acres | BRIEF DESCRIPTION, LOCATION, ETC.<br>( Not Warranted )  |
|-------------------------------|--------------------------|------------------------------|------------------------|---------------------------|------------------------|------|------|-----------------|---|
| 25270<br>Sep. 28, 1955        | Stone                    | Harriet M., Ind. & Jr. et al |                        |                           | Kallie S. Mayon        | 535  | 396  |                 | Lake Heights, Sec. 1<br>Lot 18 Lake Forest Dr. Stone    |
| 25267<br>" 28, 1955           | "                        | E. E. +                      |                        | J. L. et al               | Eugene E. Stone, jr.   | 535  | 399  |                 | Lot 56, Lake Forest Dr.<br>Stone Lake Heights, Sec. 2.  |
| " " "                         | "                        | Harriet M., Ind. & Jr. et al |                        |                           | " " " "                | 535  | 399  |                 |   |
| 25265<br>" 28, 1955           | "                        | E. E. et al                  |                        |                           | Kallie S. Mayon        | 535  | 412  |                 | Part Lots 37+39 Blk. B<br>Randall St. & Int. Alley      |
| " " "                         | "                        | Harriet M., Ind. & Jr. et al |                        |                           | " " " "                | 535  | 412  |                 |   |
| 25264<br>" 28, 1955           | "                        | E. E. et al                  |                        |                           | Ann S. Cleveland       | 535  | 411  |                 | Part Lot 37, Blk. B<br>Randall St.                      |
| " " "                         | "                        | Harriet M., Ind. & Jr. et al |                        |                           | " " " "                | 535  | 411  |                 |   |
| 27249<br>Oct. 19, 1955        | "                        | Eugene E. Sr. Ind. et al     |                        |                           | Raymond A. Perkins     | 537  | 219  |                 |   |
| "                             | "                        | Eugene E. III. +             |                        | Ward S. et al             | "                      | 537  | 219  |                 |   |
| "                             | "                        | Eugene E. Jr. et al          |                        | Erass                     | "                      | 537  | 219  |                 | Sec. 1, Stone Lake Heights -<br>Lot 7, Chick Spgs. Rd.  |
| "                             | "                        | Eugene E. et al              |                        | Erass                     | "                      | 537  | 219  |                 |   |
| "                             | "                        | Harriet M., Ind. & Jr. et al |                        |                           | "                      | 537  | 219  |                 |   |
| 27661<br>" 1955               | "                        | E. E. +                      |                        | J. L. et al               | J. M. Truesdale, et al | 537  | 310  |                 | Lot 7, Chick Spgs. Rd.<br>Sec. 1, Stone Lake Heights.   |
| " " "                         | "                        | Harriet M., Ind. & Jr. et al |                        |                           | " " " "                | 537  | 310  |                 |   |
| 28476<br>Nov. 2, 1955         | "                        | Eugene E. Sr. Ind. et al     |                        |                           | William A. Robinson    | 538  | 121  |                 | Sec. 2, Stone Lake Heights -<br>Lot 49, Lake Forest Dr. |
| " " "                         | "                        | Harriet M., Ind. & Jr. et al |                        |                           | " " " "                | 538  | 121  |                 |   |

# DIRECT or GRANTOR Index to Deeds — Greenville County, S. C.

Cott Family Name Index No. 75  
Copyright 1949

To locate names, open at SURNAME INITIAL TAB and refer to Buff Sub-Index sheet for page reference.

Made by The Cott Index Company, Columbus, Ohio  
Sold by Walker, Evans & Cogswell Co., Charleston, S. C.


44  
( )

| FILE NUMBER | DATE OF RECORD         | GRANTORS<br>FAMILY NAMES | GIVEN NAMES<br>ABCDEFGH | GIVEN NAMES<br>IJKLMNO | GIVEN NAMES<br>PQRSTUVWXYZ | GRANTEES                          | BOOK | PAGE | No. of<br>Acres | BRIEF DESCRIPTION, LOCATION, ETC.<br>( Not Warranted )                            |
|-------------|------------------------|--------------------------|-------------------------|------------------------|----------------------------|-----------------------------------|------|------|-----------------|---|
|             | 28476<br>Nov. 2, 1955  | Stone                    | Eugene E. III           | Ward S.                | et al. exors.              | William A. Robinson               | 538  | 121  |                 |   |
|             | "                      | "                        | Eugene E. Jr.           | et al.                 | exors                      | "                                 | 538  | 121  |                 | Sp. 2, Stone Lake Heights -<br>Lot 49, Lake Forest De -                           |
|             | 28801<br>Nov. 5, 1955  | "                        | Eugene E.               | et al.                 | exors                      | firm name "Stone Plaza Pharmacy"  | 538  | 121  |                 |   |
|             | "                      | "                        | E. E.                   | et al.                 | exors                      | A. O. Hendrix, et al. Co-partners | 538  | 189  |                 |   |
|             | "                      | "                        | Eugene E. III           | Ward S.                | et al. exors               | "                                 | 538  | 189  |                 | Lease Store Bldg - Stone<br>Plaza Shopping Center -<br>Units 3 & 4, B. Hill, S.C. |
|             | "                      | "                        | Eugene E. Jr.           | et al.                 | exors                      | "                                 | 538  | 189  |                 |   |
|             | "                      | "                        | Eugene E.               | et al.                 | exors                      | "                                 | 538  | 189  |                 |   |
|             | 30704<br>" 26, 1955    | "                        | E. E.                   | J. C.                  | et al.                     | Paul R. Long, Jr.                 | 539  | 457  |                 | Stone Lake Heights -<br>Lot 6, Chick Spgs. Rd. - Sec. 1.                          |
|             | "                      | "                        | Harriet M. Ind.         | et al.                 |                            | "                                 | 539  | 457  |                 |   |
|             | 32949<br>Dec. 22, 1955 | "                        | George H.               |                        |                            | Julia S. Reeves                   | 541  | 379  | 99.30           | acres, Fairview Sp.   |
|             | 955<br>Jan. 11, 1956   | "                        | Hugh E.                 | James S.               | et al.                     | H. Adger Stone                    | 543  | 31   |                 |   |
|             | "                      | "                        | George H.               | Lillie B.              | et al.                     | "                                 | 543  | 31   |                 | Int. Tract. Oaklawn Sp.   |
|             | "                      | "                        | Marion C.               | et al.                 |                            | "                                 | 543  | 31   |                 |   |
|             | 3097<br>Feb. 3, 1956   | "                        |                         | Ward S.                |                            | Eugene E. Stone, Jr.              | 544  | 415  |                 | Lot 13, Barnwell St.  |
|             | 4219<br>Feb. 16, 1956  | "                        |                         | Ruby                   |                            | Lucile Edens                      | 545  | 299  |                 | Lot 239, Bailey St.   |
|             | 6762<br>Mar. 14, 1956  | "                        | E. E.                   | et al.                 |                            | Eugene E. Stone, Jr.              | 547  | 427  |                 | Lot con. W. S. Hwy. 291   |

# DIRECT or GRANTOR Index to Deeds — Greenville County, S. C.

44

REG. U. S. PAT. OFFICE *Chas. McCall* County Indexes Since 1888  
An Identifying Trade Mark

 To locate names, open at SURNAME INITIAL TAB and refer to Buff Sub-Index sheet for page reference.

Cott Family Name Index No. 75  
Copyright 1949

| FILE NUMBER<br>DATE OF RECORD | GRANTORS<br>FAMILY NAMES | GIVEN NAMES<br>ABCDEFGH      | GIVEN NAMES<br>IJKLMNO | GIVEN NAMES<br>PQRSTUVWXYZ | GRANTEES                   | BOOK | PAGE | No. of<br>Acres | BRIEF DESCRIPTION, LOCATION, ETC.<br>( Not Warranted )         |
|-------------------------------|--------------------------|------------------------------|------------------------|----------------------------|----------------------------|------|------|-----------------|--|
| 6762<br>Mch. 14, 1956         | Stone                    | Harriet M., Ind. & Jr. et al |                        |                            | Eugene E. Stone, Jr. et al | 547  | 427  |                 | Carry St.<br>Lot Etc. U. S. Hwy. 29 +                          |
| 7115<br>" 19, 1956            | "                        | Eugene E. Sr.                |                        |                            | G. Y. Styles               | 548  | 93   |                 | } Lot 2, Sec. 4, Hedgewood<br>St. Craftstone area              |
| " " "                         | "                        | Harriet M., Ind. & Jr. et al |                        |                            | " " "                      | 548  | 93   |                 |  |
| " " "                         | "                        | Eugene E., Ex. et al         |                        |                            | " " "                      | 548  | 93   |                 |  |
| " " "                         | "                        | Eugene E. Jr. Ex. et al      |                        |                            | " " "                      | 548  | 93   |                 |  |
| " " "                         | "                        | Eugene E., III, Ex. et al    |                        |                            | " " "                      | 548  | 93   |                 |  |
| " " "                         | "                        |                              |                        | Hard S. Ex. et al          | " " "                      | 548  | 93   |                 |  |
| 11509<br>May 4, 1956          | "                        | Eugene E. III Ex. et al      |                        |                            | Duke Power Co. et al. Trs. | 551  | 527  |                 | Right of Way.  |
| 11465<br>" 4, 1956            | "                        | Eugene E. III, Ex. et al     |                        |                            | Alexander F. Schenck       | 551  | 493  |                 |  |
| " " "                         | "                        | Eugene, Jr. Ex. et al        |                        |                            | " " "                      | 551  | 493  |                 | Property in North +<br>South Carolina + Int.<br>Timber rights. |
| " " "                         | "                        | Eugene E. +                  |                        | Hard S. Ind. et al         | " " "                      | 551  | 493  |                 |  |
| " " "                         | "                        |                              |                        | Ruth H.                    | " " "                      | 551  | 493  |                 |  |
| 12081<br>" 11, 1956           | "                        | E. E. +                      |                        | J. C. et al                | Linberger + Paul           | 552  | 233  |                 | Stone Lake Heights.<br>Lot 16, Lotus Court, Sec. 1             |
| " " "                         | "                        | Harriet M. Ind. & Jr. et al  |                        |                            | " " "                      | 552  | 233  |                 |  |
| 12299<br>" 1956               | "                        | Lula Hudson                  |                        |                            | Robert Randolph et al      | 552  | 316  | 6.25            | Acres, Bates Sp  |
| 12185<br>" 1956               | "                        | Eugene E. Jr. Ex. +          |                        | Hard S. Ex. et al          | Agnes S. Newsey            | 554  | 419  |                 | Duncan miles Village<br>Lot 26, Webb St. Sec. 1.               |



# DIRECT or GRANTOR Index to Deeds — Greenville County, S. C.

Cott Family Name Index No. 75  
Copyright, 1949

To locate names, open at SURNAME INITIAL TAB and refer  
to Buff Sub-Index sheet for page reference.

Made by The Cott Index Company, Columbus, Ohio  
Sold by Walker, Evans & Cogswell Co., Charleston, S. C.

( )

| FILE NUMBER                    | GRANTORS<br>FAMILY NAMES | GIVEN NAMES<br>ABCDEFGH     | GIVEN NAMES<br>IJKLMNO | GIVEN NAMES<br>PQRSTUVWXYZ | GRANTEES   | BOOK | PAGE | No. of<br>Acres | BRIEF DESCRIPTION, LOCATION, ETC.<br>( Not Warranted )      |
|--------------------------------|--------------------------|-----------------------------|------------------------|----------------------------|--|------|------|-----------------|---|
| DATE OF RECORD                 |                          |                             |                        |                            |  |      |      |                 |   |
| 15085<br>June 12, 1956         | Stone                    | Eugene E. III, Ex et al     |                        |                            | Agnes S. Sawrey  | 554  | 419  |                 | Lot 26, Hebb St. Sec. 1<br>Duncan Miller Village.           |
| " " " " 16334                  | "                        | Eugene E. et al             |                        |                            | " " " et al  | 554  | 419  |                 |   |
| " 26, 1956<br>16659            | "                        |                             |                        | Wilford O.                 | William R. Roddy   | 555  | 503  |                 | Lot 11, Otteray St.<br>Biltmore Dr                          |
| " 29, 1956                     | "                        |                             |                        | Ward S.                    | Alfred Williams Marshall   | 556  | 80   |                 | Lot 20, cor. Mattie ave. +<br>+ Lot in rear of Lots 9 + 10. |
| 17001<br>July 3, 1956<br>14366 | "                        |                             |                        | Ward S.                    | Jimmy Chatos, et al<br><small>216/1a " Dixie Drive In #1 "</small> | 556  | 265  |                 | Lease lots 8, 9, + 10 Blk. E. Park Place                    |
| " 30, 1956                     | "                        | Eugene E. III               |                        |                            | Duke Power Co.   | 558  | 202  |                 | Right of Way  |
| 21169<br>Aug. 20, 1956         | "                        |                             |                        | Ward S.                    | In. Park Place Baptist Church                                      | 559  | 402  |                 | Lot, Park Place   |
| 22148<br>" 30, 1956            | "                        |                             |                        | William A.                 | S. T. Nickelson  | 560  | 251  | 41.60           | acres, Oaklawn Sp.  |
| 24524<br>Sep. 28, 1956         | "                        | Eugene E. Sr. et al         |                        |                            | Curtis E. Green, et al   | 562  | 257  |                 |   |
| " "                            | "                        | Harriet M. Ind. + Jr. et al |                        |                            | " " " "  | 562  | 257  |                 | Stone Lane Heights, Sec. 1                                  |
| " "                            | "                        | Eugene E., Ex et al         |                        |                            | " " " "  | 562  | 257  |                 | Lot 5, Chick Spgs. Rd.                                      |
| " "                            | "                        | Eugene E. Jr. Ex, et al     |                        |                            | " " " "  | 562  | 257  |                 |   |
| " "                            | "                        | Eugene E. III, Ex et al     |                        |                            | " " " "  | 562  | 257  |                 |   |
| " "                            | "                        |                             |                        | Ward S.                    | " " " "  | 562  | 257  |                 |   |
| 27237<br>Oct. 30, 1956         | "                        | Bessie S.                   |                        |                            | Jewel Ann Shest  | 564  | 257  |                 | Part Lot 1, West Earle St.                                  |
| 28755<br>Nov. 16, 1956         | "                        | Eugene E. Sr. et al         |                        |                            | Margaret H. Vaughn   | 565  | 363  |                 | Chick Spgs. Road<br>Part Lots 36 + 37, Beck                 |

# DIRECT or GRANTOR Index to Deeds — Greenville County, S. C.

REG. U. S. PAT. OFFICE *Chas McCott* County Indexes Since 1888 An Identifying Trade Mark

To locate names, open at SURNAME INITIAL TAB and refer to Buff Sub-Index sheet for page reference.

Cott Family Name Index No. 75 Copyright 1949

| FILE NUMBER<br>DATE OF RECORD | GRANTORS<br>FAMILY NAMES | GIVEN NAMES<br>ABCDEFGHIJ  | GIVEN NAMES<br>KLMNO | GIVEN NAMES<br>PQRSTUVWXYZ | GRANTEES                             | BOOK | PAGE | No. of<br>Acres | BRIEF DESCRIPTION, LOCATION, ETC.<br>( Not Warranted )                |
|-------------------------------|--------------------------|----------------------------|----------------------|----------------------------|--------------------------------------|------|------|-----------------|---|
| 28755<br>Nov. 16. 1956        | Stone                    | Harnist M. Ind + Jr. et al |                      |                            | Margaret H. Vaughn                   | 565  | 363  |                 | Chick Spgs. Rd.<br>Part Lots 36 + 37, Bk 5.                           |
|                               |                          | C. Rivers, et al           |                      |                            | "                                    | 565  | 363  |                 |   |
| 32026<br>Dec. 31. 1956        | "                        | Eugene E., III             |                      |                            | Olive Dorothy Harnick Co             | 568  | 102  |                 | Chick Spgs. Tp.<br>Lot on Pinely mt.                                  |
| 930<br>Jan. 11. 1957          | "                        | Eugene E., III             |                      |                            | Southern Bell Tel. & Tel             | 568  | 538  |                 | General Permit  |
| 3770<br>Feb. 14. 1957         | "                        |                            | J. Roy, et al        |                            | Duke Power Co.                       | 571  | 137  |                 | Right of Way<br>Dr - Ocean Driveway, South Tp.                        |
| 3806<br>" 14. 1957            | "                        |                            | Hard S.              |                            | Eugene E. Stone, Jr.                 | 571  | 75   |                 | Int. Lot 75, Rocky Knoll<br>Rutherford Rd., Chick Spgs. Rd. + New St. |
| 5115<br>Mar. 1. 1957          | "                        | E. E. +                    |                      | J. C.                      | Colonial Stores Inc.                 | 572  | 179  |                 | Lease store Bldg., Parking area.                                      |
| 5354<br>" 4. 1957             | "                        | Eugene E., Ex. et al       |                      |                            | John O. Mann                         | 572  | 229  |                 |   |
| " " "                         | "                        | Eugene E., Ex. et al       |                      |                            | " " "                                | 572  | 229  |                 |   |
| " " "                         | "                        | Eugene E. Jr. +            | Exors. et al         | Hard S.                    | " " "                                | 572  | 229  |                 | Lot 120, Lotus Court<br>Add. to Sec. 1, Stone<br>Lake Heights         |
| " " "                         | "                        | Harnist M. Extry. et al    |                      |                            | " " "                                | 572  | 229  |                 |   |
| " " "                         | "                        | Alexander M. Ex. et al     |                      |                            | " " "                                | 572  | 229  |                 |   |
| " " "                         | "                        | Eugene E. Jr. Ex. et al    |                      |                            | " " "                                | 572  | 229  |                 |   |
| 5353<br>" 4. 1957             | "                        | Eugene E. III, Ex. et al   |                      |                            | add. to sec. 1<br>Stone Lake Heights | 572  | 221  |                 |   |
| " " "                         | "                        | Eugene E. Jr. Ex. et al    |                      |                            | " " "                                | 572  | 221  |                 | Building Restrictions   |
| " " "                         | "                        | Harnist M. Extry. et al    |                      |                            | " " "                                | 572  | 221  |                 |   |

# DIRECT or GRANTOR Index to Deeds — Greenville County, S. C.

Cott Family Name Index No. 75  
Copyright, 1949

To locate names, open at SURNAME INITIAL TAB and refer to Buff Sub-Index sheet for page reference.

Made by The Cott Index Company, Columbus, Ohio  
Sold by Walker, Evans & Cogswell Co., Charleston, S. C.

| FILE NUMBER           | GRANTORS<br>FAMILY NAMES | GIVEN NAMES<br>ABCDEFGH      | GIVEN NAMES<br>IJKLMNO | GIVEN NAMES<br>PQRSTUVWXYZ | GRANTEES   | BOOK | PAGE | No. of<br>Acres | BRIEF DESCRIPTION, LOCATION, ETC.<br>( Not Warranted )   |
|-----------------------|--------------------------|------------------------------|------------------------|----------------------------|--|------|------|-----------------|--|
| DATE OF RECORD        |                          |                              |                        |                            |  |      |      |                 |  |
| 5353<br>Mch. 4. 1957  | Stone                    | Alexander M., Et. et al      |                        |                            | Add. to Sec. 1<br>Stone Lake Heights                         | 572  | 221  | }               | Building Restrictions  |
| " " "                 | "                        | Eugene E. Jr. Et. et al      |                        |                            | " " "  | 572  | 221  |                 |  |
| " " "                 | "                        | Eugene E. Jr. Et. et al      |                        |                            | " " "  | 572  | 221  |                 |  |
| 5713<br>7-1957        | "                        | Harold                       |                        |                            | Synod of S.C. Presbyterian ch<br>Trs. for Ennore Presbytery. | 572  | 371  | 3               | acres, Lakeside Rd.<br>St. + Center St.<br>Lots 18, 50 + 51, Railroad<br>Blk E, Druid St. Stone Estate |
| 7094<br>25-1957       | "                        |                              |                        | Ward 5                     | H. J. Watson   | 573  | 433  |                 |  |
| 7905<br>Apr 2. 1957   | "                        | Jane G.                      |                        |                            | Josephine E. Summer  | 574  | 206  |                 | Lots 29, 28 + Part Lot 27  |
| 9458<br>" 19. 1957    | "                        | L. O. et al                  |                        |                            | Dewey Le Roy Stone   | 575  | 223  |                 | Seventh St. Woodside Mills<br>Lot 34, Sec. C, East   |
| " " "                 | "                        | Minnie Lee M.                |                        |                            | " " "  | 575  | 223  |                 |  |
| 9590<br>" 22-1957     | "                        | Eugene E. Sr., et al         |                        |                            | City of Greenville   | 575  | 305  | }               | 20 ft. alley running<br>from Lotter Court +<br>Macomis Trail, Stone<br>Lake Heights, Sec. 1.           |
| " " "                 | "                        | Harriet M., Ind. + Tr.       |                        |                            | " " "  | 575  | 305  |                 |  |
| " " "                 | "                        | Eugene E. Jr. Et. et al      |                        |                            | " " "  | 575  | 305  |                 |  |
| " " "                 | "                        | Eugene E. II + Harriet B.    |                        |                            | " " "  | 575  | 305  |                 |  |
| " " "                 | "                        | Eugene E., Et. et al         |                        |                            | " " "  | 575  | 305  |                 |  |
| 13168<br>May 31-1957  | "                        | E. E. +                      |                        | J. C. et al                | J. Craft Stone   | 577  | 521  |                 | Lot 5, Blk 2, Hedgewood<br>Ave. Craftstone, Alley.   |
| " " "                 | "                        | Harriet M., Ind. + Tr. et al |                        |                            | " " "  | 577  | 521  |                 |  |
| 15703<br>July 2. 1957 | "                        |                              |                        | Harriet B.                 | S. C. State Hwy. Dept  | 579  | 423  |                 | Sto-<br>Lot car. Grove + Honston   |

# DIRECT or GRANTOR Index to Deeds - Greenville County, S. C.

44  
( )

REG. U. S. PAT. OFFICE *Chas. McCall* County Indexes Since 1888  
An Identifying Trade Mark

To locate names, open at SURNAME INITIAL TAB and refer to Buff Sub-Index sheet for page reference.

Cott Family Name Index No. 75  
Copyright 1949

| FILE NUMBER<br>DATE OF RECORD | GRANTORS<br>FAMILY NAMES | GIVEN NAMES<br>ABCDEFGHIJ | GIVEN NAMES<br>JKLMNO | GIVEN NAMES<br>PQRSTUVWXYZ | GRANTEES             | BOOK | PAGE | No. of<br>Acres | BRIEF DESCRIPTION, LOCATION, ETC.<br>( Not Warranted ) |
|-------------------------------|--------------------------|---------------------------|-----------------------|----------------------------|----------------------|------|------|-----------------|--|
| 22166<br>Sep. 17. 1957        | Stone                    |                           | J. A.                 |                            | Ila Mae Stone        | 584  | 274  | 2.90            | Acres, Oaklawn Tp.                                     |
| 22166<br>17. 1957             | '                        |                           | J. A.                 |                            | Ila Mae Stone        | 584  | 275  | 4               | Acres, Grove Tp.                                       |
| 22166<br>17. 1957             | '                        |                           | J. A.                 |                            | Ila Mae Stone        | 584  | 276  |                 | Lot, Hwy. 29, Grove Tp.                                |
| 22128<br>17. 1957             | '                        | C. R. +                   |                       | Ward S.                    | Charles Reuben Major | 584  | 295  |                 |  |
| '                             | '                        | Eugene E. III,            | ex. et al             |                            | "                    | 584  | 295  |                 | Part Lot 3, Sec. 4,<br>East Stone Ave.                 |
| '                             | '                        | Eugene E. Jr.,            | ex. et al             |                            | "                    | 584  | 295  |                 |  |
| '                             | '                        | Eugene E.,                | ex. et al             |                            | "                    | 584  | 295  |                 |  |
| 23430<br>Oct. 9. 1957         | '                        |                           |                       | H. Adger                   | Duke Pomer Co.       | 585  | 457  |                 | Right of Way,<br>and - Oak Place                       |
| 25446<br>29. 1957             | '                        |                           |                       | Joanna Batson              | Louis P. Batson Co.  | 586  | 437  |                 | Lot 3, Blk M. Second.                                  |
| 27457<br>Nov. 22. 1957        | '                        | Eugene Earle, Jr.         | Ind. + Ex.            |                            | S. C. Natl. Adm.     | 588  | 165  |                 |  |
| '                             | '                        | A. M.                     | Ind. + Ex. et al      |                            | "                    | 588  | 165  |                 | Int. Lot Rutherford<br>Rd. + Summit Dr.                |
| '                             | '                        | Harriett M.               | Ind. + Ex. et al      |                            | "                    | 588  | 165  |                 |  |
| 27459<br>22. 1957             | '                        | Eugene E. III             | + Ward S.             |                            | Raymond H. Loper     | 588  | 177  |                 |  |
| '                             | '                        | Eugene E. Jr.             | ex. et al             |                            | "                    | 588  | 177  |                 | Lot, Rutherford Rd.                                    |
| '                             | '                        | Eugene E.                 | ex. et al             |                            | "                    | 588  | 177  |                 |  |
| 28893<br>Dec. 11. 1957        | '                        |                           |                       | Ward S.                    | N. J. Bailey         | 589  | 195  |                 | Lot 30, Cammer Ave.                                    |

# DIRECT or GRANTOR Index to Deeds — Greenville County, S. C.

x  
44  
( )

Cott Family Name Index No. 75  
Copyright 1949 A-141580

☞ Open at Proper Tab according to First Letter or Letters of  
Name and refer to Buff Sub-Index sheet for page reference.

Made by The Cott Index Company, Columbus, Ohio  
Mfg. Cott Patent Index Systems—M

| FILE NUMBER            | GRANTORS<br>FAMILY NAMES | GIVEN NAMES<br>ABCDEFGHIH | GIVEN NAMES<br>IJKLMNO | GIVEN NAMES<br>PQRSTUVWXYZ                 | GRANTEES                          | BOOK | PAGE | No. of<br>Acres | BRIEF DESCRIPTION, LOCATION, ETC.<br>( Not Warranted )                           |
|------------------------|--------------------------|---------------------------|------------------------|--|-----------------------------------|------|------|-----------------|--|
| DATE OF RECORD         |                          |                           |                        |  |                                   |      |      |                 |  |
| 31064<br>Dec. 30, 1957 | Stone                    |                           |                        |  | Carl B. William S. Benson         | 590  | 96   | 7.8             | acres, O'Neal Sp.  |
| 31263<br>" 30, 1957    | "                        |                           |                        |  | Pearl B. William S. Benson        | 590  | 97   | 4.04            | acres, O'Neal Sp.  |
| 121<br>Jan. 3, 1958    | "                        | Claytie                   |                        |  | George Melvin Cumminge            | 590  | 285  |                 | Valley Sts -<br>Lot 25 near Jamison +<br>Rutherford Rd. O'Neal Sp.               |
| 3747<br>Feb. 14, 1958  | "                        |                           |                        | James Fred<br>Succ. Sr.                    | Ansel M. Hawkins                  | 593  | 19   |                 | Lots 11, 12, 16 + 17, old<br>See a David St. + Camp Rd.                          |
| 3972<br>" 18, 1958     | "                        |                           |                        | Engene Earle, Jr. as                       | Thomas E. Compton                 | 593  | 12.7 |                 | Lots 23, 27, 26, 25, 24 + Part Lot 23  |
| 4641<br>" 26, 1958     | "                        |                           |                        | Harold G.                                  | H. H. Strickland                  | 593  | 377  | 20              | acres, Old Grove Rd., Stone<br>Manus St.)  |
| 7926<br>Apr. 4, 1958   | "                        |                           |                        | Annie H.<br>Arvise Grace                   | J. B. Guy, et al                  | 595  | 460  |                 | Lot Edisto St. (formerly   |
| 11336<br>May 12, 1958  | "                        |                           |                        | E. E. et al.                               | Blue Ridge Electric<br>Coop. Inc. | 598  | 205  |                 |  |
| "                      | "                        |                           |                        | Harriet M. et al                           | " " " et al                       | 598  | 205  |                 | Easement.  |
| 179<br>Jun. 27, 1958   | "                        |                           |                        | Hard S.                                    | Chester H. Presley                | 601  | 15   |                 | Argonne Dr. -<br>Lot 23 + Part Lot 24  |
| 3422<br>Aug. 4, 1958   | "                        |                           |                        | Harold D. et al                            | Marion L. Smith                   | 603  | 256  |                 |  |
| "                      | "                        |                           |                        | Claudette, et al                           | " " "                             | 603  | 256  | 1/2             | acre, Barton Road.   |
| 4630<br>" 18, 1958     | "                        |                           |                        | Lee  | Duke Power Co.                    | 604  | 301  |                 | Right of Way   |
| 5118<br>" 22, 1958     | "                        |                           |                        | Eugene E. III +<br>Eugene E. Jr. Et. et al | Ruth H. Stone                     | 604  | 451  |                 | Lot on Fall St. + East<br>St. + Lot 55 Lake Forest<br>Stone Lake Heights, Sec. 2 |
| " " "                  | "                        |                           |                        | Eugene E. Et. et al                        | " " "                             | 604  | 451  |                 |  |
| " " "                  | "                        |                           |                        | " " "                                      | " " "                             | 604  | 451  |                 |  |

# DIRECT or GRANTOR Index to Deeds — Greenville County, S. C.

REG. U. S. PAT. OFFICE *Chas. M. Cobb* County Indexes Since 1888 An Identifying Trade Mark

Open at Proper Tab according to First Letter or Letters of Name and refer to Buff Sub-Index sheet for page reference.

Cott Family Name Index No. 75 Copyright 1949 A-141580

| FILE NUMBER          | GRANTORS FAMILY NAMES | GIVEN NAMES ABCDEFGH    | GIVEN NAMES IJKLMNO                   | GIVEN NAMES PQRSTUWXYZ | GRANTEES                            | BOOK | PAGE | No. of Acres | BRIEF DESCRIPTION, LOCATION, ETC. ( Not Warranted )                                  |
|----------------------|-----------------------|-------------------------|---------------------------------------|------------------------|-------------------------------------|------|------|--------------|--|
| DATE OF RECORD       |                       |                         |                                       |                        |                                     |      |      |              |  |
| 5300<br>Aug 25-1958  | Stone                 |                         |                                       | Ruth H.                | <i>et al</i><br>Eugene E. Stone III | 605  | 48   |              | All Int J C Stone Est. except certain prop. both real + personal, as stated in Will. |
| 7244<br>Sep. 16-1958 | "                     |                         | as Sub. Jr.<br>Jefferson Bennett, Jr. |                        | Analane C. Gibson                   | 606  | 252  |              | Northwood Inc. Stone Estates Int. Part Lot 6. Blk C.                                 |
| 9527<br>Oct. 11-1958 | "                     | Dean                    |                                       |                        | <i>et al</i><br>Furman L. Weather   | 608  | 151  | 18           | Acres, Fairview Tp   |
| 11872<br>Nov. 6-1958 | "                     | Harriet M.              |                                       |                        | A. M. Stone                         | 610  | 5    |              | Power of atty.   |
| 14404<br>Dec. 5-1958 | "                     |                         | Naomi H.                              |                        | William B. Stone                    | 611  | 536  | 2 1/2        | Ad. Bates Jct. acres, Keller Mill  |
| 15473<br>17-1958     | "                     | Eugene E. III Ex +      | Hard S.                               | <i>Ex, et al</i>       | J. H. Canley                        | 612  | 425  | 5            |  |
|                      | "                     | Eugene E. Jr. Ex et al  |                                       |                        |                                     | 612  | 425  |              |  |
|                      | "                     | Eugene E. Ex et al      |                                       |                        |                                     | 612  | 425  |              | Part Lot 1, Blk H. Summit Dr.  |
|                      | "                     | Harriet M. Ex et al     |                                       |                        |                                     | 612  | 425  |              |  |
|                      | "                     | Eugene E. Jr. Ex et al  |                                       |                        |                                     | 612  | 425  |              |  |
|                      | "                     | A. M. Ex et al          |                                       |                        |                                     | 612  | 425  |              |  |
| 15496<br>18-1958     | "                     | Eugene E. III, Ex +     | Hard S.                               | <i>Ex, et al</i>       | J. H. Cannon, Inc.                  | 612  | 468  |              |  |
|                      | "                     | Eugene E. Jr. Ex, et al |                                       |                        |                                     | 612  | 468  |              | Lot 117 Lotus Court Sec. 1, Stone Lake Heights                                       |
|                      | "                     | Eugene E. Ex et al      |                                       |                        |                                     | 612  | 468  |              |  |
|                      | "                     | Harriet M. Ex et al     |                                       |                        |                                     | 612  | 468  |              |  |

# DIRECT or GRANTOR Index to Deeds — Greenville County, S. C.

44

Cott Family Name Index No. 75  
Copyright 1949 A-141580

Open at Proper Tab according to First Letter or Letters of  
Name and refer to Buff Sub-Index sheet for page reference.

Made by The Cott Index Company, Columbus, Ohio  
Mfg. Cott Patent Index Systems—M


( )

| FILE NUMBER            | GRANTORS<br>FAMILY NAMES | GIVEN NAMES<br>ABCDEFGHIJ   | GIVEN NAMES<br>KLMNO | GIVEN NAMES<br>PQRSTUVWXYZ | GRANTEES                          | BOOK | PAGE | No. of<br>Acres | BRIEF DESCRIPTION, LOCATION, ETC.<br>( Not Warranted )           |
|------------------------|--------------------------|-----------------------------|----------------------|----------------------------|-----------------------------------|------|------|-----------------|--|
| DATE OF RECORD         |                          |                             |                      |                            |                                   |      |      |                 |  |
| 15496<br>Dec. 18. 1958 | Stone                    | Alexander M, et al          |                      |                            | J. M. Cannon, Inc.                | 612  | 468  |                 | Lot 117, Lotus Court<br>Sec. 1, Stone Lake Heights               |
| 18123<br>Jan. 16. 1959 | "                        | Eugene E. Jr., et al        |                      |                            | "                                 | 612  | 468  |                 |  |
| 19224<br>Feb 24. 1959  | "                        | Alvin, et al                |                      |                            | Ollie O Stone                     | 614  | 526  |                 | Sub. Lot 2 = 0.80 acres<br>Prop. Ben Stone Estate -<br>O'Neal H. |
| 21687<br>Mar. 16. 1959 | "                        | David J. et al              |                      |                            | "                                 | 614  | 526  |                 |  |
| 23776                  | "                        | Eugene E., III              |                      |                            | M. C. Coker Oil Co.               | 615  | 461  |                 | Release  |
|                        | "                        | Eugene E. III               |                      |                            | Dumay C. Coggin                   | 617  | 411  |                 | Orchards, Chick Spgs. H.<br>Lot 12, Piney mt. Rd. Pine mt.       |
|                        | "                        | Harnet M. Jr. + Evry. et al |                      |                            | Gordon K. Hodgen                  | 619  | 194  |                 |  |
|                        | "                        | Eugene E. Jr. et al         |                      |                            | "                                 | 619  | 194  |                 |  |
|                        | "                        | Alexander M. et al          |                      |                            | "                                 | 619  | 194  |                 | Part Lot 3, Chick Spgs. Rd.<br>Lot 2, Chick Spgs. Rd. +          |
|                        | "                        | Eugene E. Jr. et al         |                      |                            | "                                 | 619  | 194  |                 |  |
|                        | "                        | Eugene E. III + Ward S.     |                      |                            | "                                 | 619  | 194  |                 |  |
|                        | "                        | Eugene E. et al             |                      |                            | "                                 | 619  | 194  |                 |  |
| 30342<br>May 16. 1959  | "                        | Hugh C.                     |                      |                            | Elvora S. Stone                   | 625  | 84   |                 | Edgemonts - Near Judson mill<br>Lot 8, Piedmont ave.             |
| 1757<br>July 13. 1959  | "                        | Alexander Mitchell          |                      |                            | Dr. et al<br>Eugene E. Stone, III | 629  | 281  |                 | late Dr. J. C. Stone<br>Int. in all real estate of               |
|                        | "                        | Eugene E. Jr.               |                      |                            | Jr. et al<br>Eugene E. Stone, III | 629  | 282  |                 | late Dr. J. C. Stone<br>Int. in all real estate of               |
|                        | "                        |                             |                      | Ward S.                    | Jr. et al<br>Eugene E. Stone, III | 629  | 288  |                 | late Dr. J. C. Stone -<br>Int. in all real estate of             |

# DIRECT or GRANTOR Index to Deeds — Greenville County, S. C.

44

REG. U. S. PAT. OFFICE *Chas. M. Catts* County Indexes Since 1888 An Identifying Trade Mark

 Open at Proper Tab according to First Letter or Letters of Name and refer to Buff Sub-Index sheet for page reference.

Cott Family Name Index No. 75  
Copyright 1949 A-141580

| FILE NUMBER<br>DATE OF RECORD | GRANTORS<br>FAMILY NAMES | GIVEN NAMES<br>ABCDEFGH | GIVEN NAMES<br>IJKLMNO | GIVEN NAMES<br>PQRSTUVWXYZ                       | GRANTEES                                 | BOOK | PAGE | No. of<br>Acres | BRIEF DESCRIPTION, LOCATION, ETC.<br>( Not Warranted )      |
|-------------------------------|--------------------------|-------------------------|------------------------|--|--|------|------|-----------------|---|
| 1757<br>July 13, 1959         | Stone                    | Eugene E.               | E. III                 |  | <i>Dr. et al</i><br>Eugene E. Stone, III | 629  | 289  |                 | Late Dr. J. C. Stone.<br>Int. in all real estate of         |
| " "                           | "                        |                         |                        | <i>Croft</i><br>Theodore<br>Sant, Jr.<br>Richard | <i>Dr. et al</i><br>Eugene E. Stone, III | 629  | 292  |                 | Late Dr. J. C. Stone<br>Int. in all real estate of          |
| " "                           | "                        |                         |                        |  | <i>Dr. et al</i><br>Eugene E. Stone, III | 629  | 295  |                 | Late Dr. J. C. Stone -<br>Int. in all real estate of        |
| " "                           | "                        | Floride                 | Lydia                  |  | <i>Dr. et al</i><br>Eugene E. Stone, III | 629  | 297  |                 | Late Dr. J. C. Stone<br>Int. in all real estate of          |
| " "                           | "                        | Eugene E.               |                        |  | <i>Dr. et al</i><br>Eugene E. Stone, III | 629  | 299  |                 | Late Dr. J. C. Stone<br>Int. in all real estate of          |
| " "                           | "                        |                         | James C.               |  | <i>Dr. et al</i><br>Eugene E. Stone, III | 629  | 303  |                 | Late Dr. J. C. Stone<br>Int. in all real estate of          |
| " "                           | "                        |                         |                        | J. Croft   | <i>Dr. et al</i><br>Eugene E. Stone, III | 629  | 306  |                 | Late Dr. J. C. Stone<br>Int. in all real estate of          |
| " "                           | "                        |                         |                        | J. B. Jr.<br>Judge of Superior Court             | <i>Dr. et al</i><br>Eugene E. Stone, III | 629  | 308  |                 | Late Dr. J. C. Stone<br>Int. in all real estate             |
| 3475<br>Aug 1, 1959           | "                        |                         |                        | Est of Judie                                     | Burt Oliver Stone                        | 631  | 115  |                 | Judie Stone -<br>Whole Estate of                            |
| 5167<br>13, 1959              | "                        | E. E., Jr.              |                        |  | Duke Power Co<br>Sec III                 | 631  | 558  |                 | Right of Way  |
| 5533<br>17-1959               | "                        | Eugene E., Jr.          |                        | Hard S.  | Stone Lake Heights                       | 632  | 41   |                 |   |
| " "                           | "                        | Eugene E.               |                        | et al  | "  | 632  | 41   |                 |   |
| " "                           | "                        | Eugene E.               |                        | III, et al                                       | "  | 632  | 41   |                 | Protective Covenants  |
| " "                           | "                        | Eugene E.               |                        | Jr. et al  | "  | 632  | 41   |                 |   |
| " "                           | "                        | Alexander M.            |                        | et al  | "  | 632  | 41   |                 |   |
| 5635<br>18-1959               | "                        | Harriet M. Stone,       |                        | et al  | John P. Mann                             | 632  | 146  |                 | Stone Lake Heights, Sec III<br>Lot 32, strip Stone Lake Dr. |



# DIRECT or GRANTOR Index to Deeds — Greenville County, S. C.

Cott Family Name Index No. 75  
Copyright 1949 A-141580

☞ Open at Proper Tab according to First Letter or Letters of  
Name and refer to Buff Sub-Index sheet for page reference.

44  
( )  
Made by The Cott Index Company, Columbus, Ohio  
Mfg. Cott Patent Index Systems—M

| FILE NUMBER          | GRANTORS<br>FAMILY NAMES | GIVEN NAMES<br>ABCDEFGH | GIVEN NAMES<br>IJKLMNO | GIVEN NAMES<br>PQRSTUVWXYZ                  | GRANTEES             | BOOK | PAGE | No. of<br>Acres | BRIEF DESCRIPTION, LOCATION, ETC.<br>( Not Warranted ) |
|----------------------|--------------------------|-------------------------|------------------------|---|----------------------|------|------|-----------------|--|
| DATE OF RECORD       |                          |                         |                        |   |                      |      |      |                 |  |
| 5635<br>Aug 18, 1959 | Stone                    | Eugene E. Jr.           | Ex. et al              |   | John P. Mann         | 632  | 146  |                 |  |
| "                    | "                        | Alexander M.            | Ex et al               |   | "                    | 632  | 146  |                 |  |
| "                    | "                        | Eugene E. Jr.           | Ex et al               |   | "                    | 632  | 146  |                 |  |
| "                    | "                        | Eugene E. +             | Hard S.                | Exors. et al                                | "                    | 632  | 146  |                 |  |
| "                    | "                        | Eugene E. III.          | Ex. et al              |   | "                    | 632  | 146  |                 |  |
| 5820<br>19-1959      | "                        | Eugene E. Jr.           | Ex. et al              |   | Estie L. Miller, Jr. | 632  | 209  |                 |  |
| "                    | "                        | Alexander M.            | Ex. et al              |   | "                    | 632  | 209  |                 |  |
| "                    | "                        | Eugene E. Jr.           | Ex. et al              |   | "                    | 632  | 209  |                 |  |
| "                    | "                        | Eugene E. +             | Hard S.                | Exors. et al                                | "                    | 632  | 209  |                 |  |
| "                    | "                        | Eugene E. III.          | Ex. et al              |   | "                    | 632  | 209  |                 |  |
| "                    | "                        | Harriet M. Jr. +        | Exors. et al           |   | "                    | 632  | 209  |                 |  |
| 6094<br>21-1959      | "                        | J. H.                   |                        |   | James A. Harris      | 632  | 325  |                 |  |
| 6099<br>21-1959      | "                        | # 32647                 | J. H.                  | Cancelled<br>Delia J. Farnsworth<br>R-21-0. | James A. Harris      | 632  | 305  |                 |  |
| 11018<br>Oct 9, 1959 | "                        | Gerald F. et al         |                        |   | City of Greenville   | 636  | 178  |                 |  |
| 13483<br>Nov. 4-1959 | "                        | A. M. et al             |                        |   | Gerald H. Shaw       | 638  | 66   |                 |  |
| "                    | "                        | Eugene E. Jr.           | Ex et al               |   | "                    | 638  | 66   |                 |  |

Lot 32 + Strip - Stone  
Lake Dr. + Stone  
Lake Heights, Sec III

Lot 118, Lotus Court,  
Add. Stone Lake  
Heights, Sec 1.

Ave. Grand View -  
Lot 66 Washington

Agreement  
mtl. Inc. Plessy mt. Sp.  
Lot 4, Sec. 2, Prop. Carolina

Lot 14, Stone Dr. +  
Stone Lake Dr. - Stone  
Lake Heights, Sec. III

# DIRECT or GRANTOR Index to Deeds — Greenville County, S. C.

( )

REG. U. S. PAT OFFICE *Chas McCott* County Indexes Since 1888 An Identifying Trade Mark

Open at Proper Tab according to First Letter or Letters of Name and refer to Buff Sub-Index sheet for page reference.

Cott Family Name Index No. 75 Copyright 1949 A-141580

| FILE NUMBER<br>DATE OF RECORD | GRANTORS<br>FAMILY NAMES | GIVEN NAMES<br>ABCDEFGH      | GIVEN NAMES<br>IJKLMNO | GIVEN NAMES<br>PQRSTUVWXYZ | GRANTEES        | BOOK | PAGE | No. of<br>Acres | BRIEF DESCRIPTION, LOCATION, ETC.<br>( Not Warranted ) |
|-------------------------------|--------------------------|------------------------------|------------------------|----------------------------|-----------------|------|------|-----------------|--|
| 13483<br>Nov. 4-1959          | Stone                    | Harriet M. Ex. et al         |                        | Je. et al                  | Gerald N. Shaw  | 638  | 66   |                 |  |
|                               |                          | Eugene E. III Ex. et al      |                        |                            | "               | 638  | 66   |                 | Lot 14, Stone Dr. + Stone Lake Dr.                     |
|                               |                          | Eugene E. Jr. Ex. et al      |                        |                            | "               | 638  | 66   |                 | Stone Lake Heights                                     |
|                               |                          | Eugene E. +                  |                        | Hard S.                    | "               | 638  | 66   |                 | Sec III  |
| 15118<br>" 19-1959            | "                        | Betty                        |                        |                            | Cecil C. Stone  | 639  | 121  |                 | Rd. Chick Spgs. Jr. Int. Lot 1 (1 acre) Rutherford     |
| 17122<br>Dec 11-1959          | "                        | A. M. Ex. et al              |                        |                            | H. O. Comp      | 640  | 346  |                 |  |
|                               |                          | Eugene E. Jr. Ex. et al      |                        |                            | "               | 640  | 346  |                 |  |
|                               |                          | Harriet M. Exec. + Je. et al |                        |                            | "               | 640  | 346  |                 | Lots 26 + 27, Sec. 2                                   |
|                               |                          | Eugene E. +                  |                        | Hard S.                    | "               | 640  | 346  |                 | Daber St. Stone Estate.                                |
|                               |                          | Eugene E. III, Ex. et al     |                        |                            | "               | 640  | 346  |                 |  |
|                               |                          | Eugene E. Jr. Ex. et al      |                        |                            | "               | 640  | 346  |                 |  |
| 20208<br>Jan. 16-1960         | "                        |                              |                        | Ruth H.                    | Shell Oil Co    | 642  | 373  |                 | Fall Jr. Lease Lot cor. Broad +                        |
| 20672<br>" 21-1960            | "                        | A. M. Ex. et al              |                        |                            | George P Paulos | 643  | 34   |                 |  |
|                               |                          | Eugene E. Jr. Ex. et al      |                        |                            | "               | 643  | 34   |                 | Lot 9 Stone Drive -                                    |
|                               |                          | Eugene E. +                  |                        | Hard S.                    | "               | 643  | 34   |                 | Sec III, Stone Lake Heights                            |
|                               |                          | Eugene E. III, Ex. et al     |                        |                            | "               | 643  | 34   |                 |  |

# DIRECT or GRANTOR Index to Deeds — Greenville County, S. C.

Cott Family Name Index No. 75  
Copyright 1949 A-141580

☞ Open at Proper Tab according to First Letter or Letters of  
Name and refer to Buff Sub-Index sheet for page reference.

Made by The Cott Index Company, Columbus, Ohio  
Mfg. Cott Patent Index Systems—M


44  
( )

| FILE NUMBER | DATE OF RECORD | GRANTORS<br>FAMILY NAMES | GIVEN NAMES<br>ABCDEFGH | GIVEN NAMES<br>IJKLMNO | GIVEN NAMES<br>PQRSTUVWXYZ | GRANTEES                 | BOOK | PAGE | No. of<br>Acres | BRIEF DESCRIPTION, LOCATION, ETC.<br>( Not Warranted )                  |
|-------------|----------------|--------------------------|-------------------------|------------------------|----------------------------|--------------------------|------|------|-----------------|---|
| 20672       | Jan. 21-1960   | Stone                    | Harriet M.              | Incl. Ex + Jr.         | et al                      | George P. Paulos         | 643  | 34   |                 | Stone Lake Heights.<br>Lot 9, Stone Drive, Sec III                      |
|             | "              | "                        | Eugene E. Jr.           | Jr.                    | Ex. et al                  | "                        | 643  | 34   |                 | "   |
| 21253       | " 27-1960      | "                        | Harrison J.             |                        | Pearle L                   | John R. Dickerson, et al | 643  | 233  |                 | Hilltop Dr.) Shannon Terrace<br>Part Lots 47 + 48. Montic St. (formerly |
| 21586       | Feb. 1-1960    | "                        |                         |                        | Hard S.                    | Peter Sasso              | 643  | 423  |                 | Lot, Washington St.   |
| 22635       | " 11-1960      | "                        | A. M.                   | Ex. et al              |                            | E. L. Jones              | 644  | 268  |                 | "   |
|             | "              | "                        | Eugene E. Jr.           | Ex. et al              |                            | "                        | 644  | 268  |                 | "   |
|             | "              | "                        | Eugene E.               | Ex. et al              |                            | "                        | 644  | 268  |                 | Lot 11, Stone Dr -<br>Stone Lake Heights.                               |
|             | "              | "                        | Eugene E. Jr.           | + Hard S.              |                            | "                        | 644  | 268  |                 | Sec III   |
|             | "              | "                        | Eugene E. III           | Ex. et al              |                            | "                        | 644  | 268  |                 | "   |
|             | "              | "                        | Harriet M.              | Ex + Jr. et al         |                            | "                        | 644  | 268  |                 | "   |
| 24524       | Mar. 5-1960    | "                        | A. M.                   | Ex. et al              |                            | Lewis L. Alexander, Jr.  | 645  | 503  |                 | "   |
|             | "              | "                        | Eugene E. Jr.           | Ex. et al              |                            | "                        | 645  | 503  |                 | "   |
|             | "              | "                        | Harriet M.              | Ex + Jr. et al         |                            | "                        | 645  | 503  |                 | Lot 21, Stone Dr -<br>Stone Lake Heights.                               |
|             | "              | "                        | Eugene E. III           | Ex. et al              |                            | "                        | 645  | 503  |                 | Sec. III  |
|             | "              | "                        | Eugene E. Jr.           | Ex. et al              |                            | "                        | 645  | 503  |                 | "   |
|             | "              | "                        | Eugene E.               | Ex. et al              |                            | "                        | 645  | 503  |                 | "   |

# DIRECT or GRANTOR Index to Deeds — Greenville County, S. C.

44

REG. U. S. PAT OFFICE *Chas. McCott* County Indexes Since 1888 An Identifying Trade Mark

 Open at Proper Tab according to First Letter or Letters of Name and refer to Buff Sub-Index sheet for page reference.

Cott Family Name Index No. 75  
Copyright 1949 A-141580

| FILE NUMBER<br>DATE OF RECORD | GRANTORS<br>FAMILY NAMES | GIVEN NAMES<br>ABCDEFGH      | GIVEN NAMES<br>IJKLMNO | GIVEN NAMES<br>PQRSTUVWXYZ | GRANTEES                                     | BOOK | PAGE | No. of<br>Acres | BRIEF DESCRIPTION, LOCATION, ETC.<br>( Not Warranted )                                       |
|-------------------------------|--------------------------|------------------------------|------------------------|----------------------------|--|------|------|-----------------|--|
| 24619<br>Feb. 7-1960          | Stone                    | Charles W.                   | Jeraldine R.           |                            | Frankie Dunn                                 | 646  | 10   |                 | Part. <sup>Part.</sup><br>Piney Plant. in a near<br>Lot 35, Piney ave,<br>Gibson St.         |
| 25085<br>14-1960              | "                        |                              |                        | Ward S.                    | Henry J. Martin                              | 646  | 167  |                 | Lot, Harvley St +  |
| 25449<br>17-1960              | "                        |                              |                        | Ward S.                    | C. E. Blankenship                            | 646  | 301  |                 | Part Lot 4, Bld. N. Temple St + West<br>Washington St. also Lot West<br>Washington St. East. |
| 25652<br>19-1960              | "                        |                              |                        | Ward S.                    | Hughes Wiley, Jr.                            | 646  | 386  |                 | 1/4 ac. Union St.  |
| 26398<br>28-1960              | "                        | Eugene E. III                |                        |                            | Maros, Inc                                   | 647  | 82   |                 | Furman Hall Pl.<br>Lot cor. S.C. Hwy. 291 +  |
| 27039<br>Apr. 4-1960          | "                        |                              | Joanna B.              |                            | Ware Place Apparel<br>Sheppard Mortuary, Inc | 647  | 337  | 19.315          | Acres Oaklawn Dr.<br>Hudson + Oscar Sts.   |
| 27776<br>11-1960              | "                        |                              |                        | Ward S.                    | Watkins, Arnold +                            | 648  | 731  |                 | Unnumbered Lot cor.  |
| 30004<br>May 3-1960           | "                        | A. M., Jr., et al            |                        |                            | Evelyn D Echols                              | 649  | 307  |                 |  |
| "                             | "                        | Eugene E. Jr., et al         |                        |                            | "  | 649  | 307  |                 |  |
| "                             | "                        | Harriet M. Jr. + Jr. et al   |                        |                            | "  | 649  | 307  |                 | Lot 31, Stone Lake Dr.   |
| "                             | "                        | Eugene E. Jr. +<br>Eva et al |                        | Ward S.                    | "  | 649  | 307  |                 | Stone Lake Heights,<br>Sec. III  |
| "                             | "                        | Eugene E. III, Jr. et al     |                        |                            | "  | 649  | 307  |                 |  |
| "                             | "                        | Eugene E., Jr. et al         |                        |                            | "  | 649  | 307  |                 |  |
| 30222<br>4-1960               | "                        | A. M. Jr. et al              |                        |                            | Lewis L. Alexander, Jr.                      | 649  | 381  |                 | Lot 30, Stone Lake Dr.   |
| "                             | "                        | Eugene E. Jr. et al          |                        |                            | "  | 649  | 381  |                 | Stone Lake Heights, Sec. III   |

# DIRECT or GRANTOR Index to Deeds — Greenville County, S. C.

Cott Family Name Index No. 75  
Copyright 1949 A-141580

☞ Open at Proper Tab according to First Letter or Letters of  
Name and refer to Buff Sub-Index sheet for page reference.

Made by The Cott Index Company, Columbus, Ohio  
Mfg. Cott Patent Index Systems—M

( )

| FILE NUMBER            | GRANTORS<br>FAMILY NAMES | GIVEN NAMES<br>ABCDEFGH | GIVEN NAMES<br>IJKLMNO | GIVEN NAMES<br>PQRSTUVWXYZ | GRANTEES               | BOOK | PAGE | No. of<br>Acres | BRIEF DESCRIPTION, LOCATION, ETC.<br>( Not Warranted )          |
|------------------------|--------------------------|-------------------------|------------------------|----------------------------|------------------------|------|------|-----------------|---|
| DATE OF RECORD         |                          |                         |                        |                            |                        |      |      |                 |   |
| 30222<br>May 4, 1960   | Stone                    | Harrist M. Ex.          | Jr. et al              | Exor, et al                | Lewis L. Alexander Jr. | 649  | 381  |                 |   |
|                        |                          | Eugene E. Jr.           | Ward S.                |                            |                        | 649  | 381  |                 | Lot 30, Stone Lake Dr.  |
|                        |                          | Eugene E. III.          | Ex et al               |                            |                        | 649  | 381  |                 | Stone Lake Heights<br>Sec. III                                  |
|                        |                          | Eugene E.               | Ex. et al              |                            |                        | 649  | 381  |                 |   |
| 32005<br>21-1960       |                          |                         | Ila Mae                |                            | Quinton Hall           | 650  | 519  | 2.90            | acres Oaklawn Sp.   |
| 35056<br>June 21, 1960 |                          | Helen H.                |                        |                            | Samuel Wayne Summers   | 653  | 22   |                 | Blvd. Brandon Plant.  |
| 3877<br>Aug. 6, 1960   |                          |                         |                        | Sue J.                     | S + M Real Estate Co.  | 656  | 249  |                 | Lot 480, Sec 2, Dorsey  |
| 4956<br>18-1960        |                          | Eugene E. III           |                        |                            | Stone Mfg. Co.         | 657  | 97   |                 | Tract White Horse Rd.   |
| 4957<br>18-1960        |                          | Eugene E. III, et al    |                        |                            | Prudential Ins. Co.    | 657  | 103  |                 | (New Buncombe Rd.) + S.C. Hwy. 291<br>Lease Lot on U.S. Hwy. 25 |
|                        |                          |                         | Mfg. Co. et al         |                            |                        | 657  | 103  |                 | Assignment of Lease.  |
| 5078<br>19-1960        |                          | Eugene Earle Jr.        | Jr. et al              | Exor et al                 | Gene Kondros           | 657  | 176  |                 |   |
|                        |                          | Eugene E. Jr.           | Ward S.                |                            |                        | 657  | 176  |                 |   |
|                        |                          | A. M.                   | Ex. et al              |                            |                        | 657  | 176  |                 | Part Lot 1, Blk A. +  |
|                        |                          | Harrist M.              | Exor + Jr. et al       |                            |                        | 657  | 176  |                 | Lot 23 Blk A -<br>Summit Dr.                                    |
|                        |                          | Eugene E. III.          | Ex et al               |                            |                        | 657  | 176  |                 |   |
|                        |                          | Eugene E. Jr.           | Ex et al               |                            |                        | 657  | 176  |                 |   |
|                        |                          | Eugene E.               | Ex. et al              |                            |                        | 657  | 176  |                 |   |

# DIRECT or GRANTOR Index to Deeds — Greenville County, S. C.

( )

REG. U. S. PAT OFFICE *Chas McCork* County Indexes Since 1888 An Identifying Trade Mark

Open at Proper Tab according to First Letter or Letters of Name and refer to Buff Sub-Index sheet for page reference.

Cott Family Name Index No. 75 Copyright 1949 A-141580

| FILE NUMBER          | GRANTORS<br>FAMILY NAMES | GIVEN NAMES<br>ABCDEFGH      | GIVEN NAMES<br>IJKLMNO | GIVEN NAMES<br>PQRSTUWXYZ | GRANTEES                | BOOK | PAGE | No. of<br>Acres | BRIEF DESCRIPTION, LOCATION, ETC.<br>( Not Warranted )                 |
|----------------------|--------------------------|------------------------------|------------------------|---------------------------|-------------------------|------|------|-----------------|--|
| DATE OF RECORD       |                          |                              |                        |                           |                         |      |      |                 |  |
| 5496<br>Aug. 24-1960 | Stone                    | A. M. Ex et al               |                        |                           | Jean G. Childers        | 657  | 343  |                 |  |
| "                    | "                        | Eugene E. Jr. Ex et al       |                        |                           | "                       | 657  | 343  |                 |  |
| "                    | "                        | Eugene E. Ex et al           |                        |                           | "                       | 657  | 343  |                 |  |
| "                    | "                        | Eugene E. Jr. + Harb S.      | Exors. et al           |                           | "                       | 657  | 343  |                 | Lot 19, Stone Dr. -<br>Stone Lake Heights,<br>Sec. III                 |
| "                    | "                        | Eugene E. III. Ex et al      |                        |                           | "                       | 657  | 343  |                 |  |
| "                    | "                        | Harriet M. Exors + Jr. et al |                        |                           | "                       | 657  | 343  |                 |  |
| 5544<br>25-1960      | "                        | A. M., Ex et al              |                        |                           | Lewis L. Alexander, Jr. | 657  | 393  |                 |  |
| "                    | "                        | Eugene E. Jr. + Harb S.      | Exors. et al           |                           | "                       | 657  | 393  |                 |  |
| "                    | "                        | Eugene E. Jr., Ex et al      |                        |                           | "                       | 657  | 393  |                 | Lot 28, Stone Lake<br>Dr. - Stone Lake<br>Heights, Sec. III            |
| "                    | "                        | Eugene E. III, Ex et al      |                        |                           | "                       | 657  | 393  |                 |  |
| "                    | "                        | Harriet, Exors + Jr. et al   |                        |                           | "                       | 657  | 393  |                 |  |
| "                    | "                        | Eugene E., Ex et al          |                        |                           | "                       | 657  | 393  |                 |  |
| 5767<br>26-1960      | "                        |                              |                        | Harb S.                   | Eunice S Glenn et al    | 657  | 428  |                 | Goodlets Alley.<br>Lot Iney St 1 formerly<br>Mildred Dr. Stone Estates |
| 9171<br>Oct 5-1960   | "                        |                              |                        | J. Bennett, Jr            | Cary Stone Smith        | 660  | 192  |                 | Lots 38, 39 + Part Lot 40 Sec 6  |
| 11403<br>28-1960     | "                        | George A                     |                        |                           | R. D. Wilson            | 661  | 508  |                 | Pine Grove Heights<br>Lot 4, Pine Grove Rd.                            |
| 11966<br>Nov. 3-1960 | "                        | Hattie Mrs Melton H.         |                        |                           | Fidelity Co Inc         | 662  | 136  |                 | Pinsett Plant.<br>Lot 100, Gates St.                                   |

# DIRECT or GRANTOR Index to Deeds — Greenville County, S. C.

Cott Family Name Index No. 75  
Copyright 1949 A-141580

Open at Proper Tab according to First Letter or Letters of  
Name and refer to Buff Sub-Index sheet for page reference.

Made by The Cott Index Company, Columbus, Ohio  
Mfg. Cott Patent Index Systems—M

| FILE NUMBER | DATE OF RECORD | GRANTORS<br>FAMILY NAMES | GIVEN NAMES<br>ABCDEFGH | GIVEN NAMES<br>IJKLMNO        | GIVEN NAMES<br>PQRSTUWXYZ | GRANTEES                           | BOOK | PAGE | No. of<br>Acres | BRIEF DESCRIPTION, LOCATION, ETC.<br>( Not Warranted )  |
|-------------|----------------|--------------------------|-------------------------|-------------------------------|---------------------------|------------------------------------|------|------|-----------------|---|
| 12293       | Nov. 8, 1960   | Stone                    | A. M.                   | Et. et al                     |                           | Lewis L. Alexander, Jr.            | 662  | 292  |                 |   |
| "           | "              | "                        | Eugene E. Jr.           | Et. et al                     |                           | "                                  | 662  | 292  |                 |   |
| "           | "              | "                        | Harriet M. Eason + Jr.  | Et. et al                     |                           | "                                  | 662  | 292  |                 | Lot 18, Stone Dr. -<br>Stone Lake Heights.<br>See III   |
| "           | "              | "                        | Eugene E. Jr.           | Et. et al                     |                           | "                                  | 662  | 292  |                 |   |
| "           | "              | "                        | Eugene E. III.          | Et. et al                     |                           | "                                  | 662  | 292  |                 |   |
| "           | "              | "                        | Eugene E. +             | Ward S.<br>(Lavinia Bramlett) |                           | "                                  | 662  | 292  |                 |   |
| 13949       | 29, 1960       | "                        | Lavinia Bramlett        |                               |                           | Glynn A. Lindsey                   | 663  | 515  |                 | Brook Dev., Chick Spp. Sp.<br>Lot 18 Elaine Ave., Pine<br>St., Hoodside Mills                       |
| 15369       | Dec. 15, 1960  | "                        | Dervey Le Roy           |                               |                           | Raynell H. Keenan                  | 664  | 462  |                 | Lot 34, Sec. C, East Seventh  |
| 15577       | 17, 1960       | "                        |                         |                               | Ruth H.                   | Shell Oil Co.                      | 664  | 531  |                 | Termination Agreement.  |
| 16424       | 30, 1960       | "                        | Eugene E. III           |                               |                           | Maros, Inc.                        | 665  | 337  | 105.60          | 29 acres, Fairview Sp.<br>acres, 4.75 acres +<br>Land at River Falls -<br>Lot 42 Subd. D. B. Tripp. |
| 19046       | Jan. 31, 1961  | "                        | J. B.                   |                               |                           | Franklin D. Mitchell<br>Club, Inc. | 667  | 259  |                 |   |
| 19593       | Feb. 7, 1961   | "                        | Harriet M. Eason + Jr.  | Et. et al                     |                           | Croftstone Community               | 667  | 484  |                 |   |
| "           | "              | "                        | A. M.                   | Et. et al                     |                           | "                                  | 667  | 484  |                 | Lot 39, Sec. H, Bronghton<br>Dr. Croftstone acres,<br>less strip etc                                |
| "           | "              | "                        | Eugene E. Jr.           | Et. et al                     |                           | "                                  | 667  | 484  |                 |   |
| "           | "              | "                        | Eugene E. Jr.           | Et. et al                     |                           | "                                  | 667  | 484  |                 |   |
| "           | "              | "                        | Eugene E. III +         | Ward S.<br>Et. et al          |                           | "                                  | 667  | 484  |                 |   |

# DIRECT or GRANTOR Index to Deeds — Greenville County, S. C.

REG. U. S. PAT OFFICE *Chas McCatt* County Indexes Since 1888 An Identifying Trade Mark

Open at Proper Tab according to First Letter or Letters of Name and refer to Buff Sub-Index sheet for page reference.

Cott Family Name Index No. 75 Copyright 1949 A-141580

| FILE NUMBER<br>DATE OF RECORD | GRANTORS<br>FAMILY NAMES | GIVEN NAMES<br>ABCDEFGH | GIVEN NAMES<br>IJKLMNO          | GIVEN NAMES<br>PQRSTUVWXYZ | GRANTEES                                  | BOOK | PAGE | No. of<br>Acres | BRIEF DESCRIPTION, LOCATION, ETC.<br>( Not Warranted )                 |
|-------------------------------|--------------------------|-------------------------|---------------------------------|----------------------------|---|------|------|-----------------|--|
| 19593<br>Feb. 7-1961          | Stone                    | Engene E.               | Ex. et al                       |                            | <i>Club, Inc.</i><br>Croftstone Community | 667  | 484  |                 | Croftstone Acres, bus strip etc.<br>Lot 39, Sec H, Broughton Dr.       |
| 20605<br>" 17-1961            | "                        | Engene E.               | III, et al                      |                            | <i>Dr. etc</i><br>Engene E. Stone, III    | 668  | 349  |                 |  |
| "                             | "                        | Engene E.               | Jr., et al                      |                            | "   | 668  | 349  |                 | Correction Deed  |
| "                             | "                        | Engene E.               | + <i>et al</i><br>Hard S        |                            | "   | 668  | 349  |                 |  |
| 24727<br>Apr. 7, 1961         | "                        |                         | Ollie P                         |                            | David J. B. Stone                         | 671  | 324  | 0.80            | Stone Estate, O'Neal Sp.<br>acre (Lot 2) Prop. Ben<br>Flydd St - City. |
| 26640<br>" 28-1961            | "                        |                         |                                 | Hard S                     | Mulberry Corp.                            | 672  | 476  |                 | Lots 6, 12, 13, 14 + 15  |
| 28041<br>May 19, 1961         | "                        | A. M.                   | Ex. et al                       |                            | <i>Club, Inc.</i><br>Stone Lake Comm.     | 673  | 455  |                 |  |
| "                             | "                        | Engene E.               | Jr. Ex. et al                   |                            | "   | 673  | 455  |                 |  |
| "                             | "                        | Harriet M.              | Ex + Jr. et al                  |                            | "   | 673  | 455  |                 | Tract. Chick<br>Spring Road.   |
| "                             | "                        | Engene E.               | Jr. Ex. et al                   |                            | "   | 673  | 455  |                 |  |
| "                             | "                        | Engene E.               | III, Ex. et al                  |                            | "   | 673  | 455  |                 |  |
| "                             | "                        | Engene                  | + <i>Prop. et al</i><br>Hard S  |                            | "   | 673  | 455  |                 |  |
| 29686<br>31-1961              | "                        | Helen M.                |                                 |                            | Cornelia Knight                           | 675  | 72   |                 | St. Prop Mt. View Land Co.<br>Lot 74, cor. Bailey St + Martin          |
| 30188<br>June 6, 1961         | "                        | A. M.                   | Ex. et al                       |                            | <i>et al</i><br>Charles H. Miller         | 675  | 262  |                 |  |
| "                             | "                        | Engene E.               | Jr. Ex. et al                   |                            | "   | 675  | 262  |                 | Lot 52, Broughton<br>Dr - Croftstone<br>Acres.                         |
| "                             | "                        | Harriet M.              | Ind. <i>et al</i><br>Even + Jr. |                            | "   | 675  | 262  |                 |  |



# DIRECT or GRANTOR Index to Deeds — Greenville County, S. C.

Cott Family Name Index No. 75  
Copyright 1949 A-141580

☞ Open at Proper Tab according to First Letter or Letters of  
Name and refer to Buff Sub-Index sheet for page reference.


Made by The Cott Index Company, Columbus, Ohio  
Mfg. Cott Patent Index Systems—M

( )

| FILE NUMBER          | GRANTORS<br>FAMILY NAMES | GIVEN NAMES<br>ABCDEFGHIJ  | GIVEN NAMES<br>KLMN | GIVEN NAMES<br>OPQRSTUVWXYZ | GRANTEES                    | BOOK | PAGE | No. of<br>Acres | BRIEF DESCRIPTION, LOCATION, ETC.<br>( Not Warranted )                                     |
|----------------------|--------------------------|----------------------------|---------------------|-----------------------------|-----------------------------|------|------|-----------------|--|
| DATE OF RECORD       |                          |                            |                     |                             |                             |      |      |                 |  |
| 30188<br>June 6-1961 | Stone                    | Eugene E. Jr.              |                     | Exor. et al<br>Ward S.      | Charles A. Miller et al     | 675  | 262  |                 | Lot 52 Bronghton Dr.<br>Croftstone Area  |
| "                    | "                        | Eugene E. III, Ex. et al   |                     |                             | "                           | 675  | 262  |                 |  |
| "                    | "                        | Eugene E., Ex. et al       |                     |                             | "                           | 675  | 262  |                 |  |
| 32412<br>June 8-1961 | "                        |                            |                     | et al<br>Sul J.             | Roane Barber, Inc.          | 675  | 325  |                 | Maple Alley<br>Lot South Leach St.   |
| 200<br>27-1961       | "                        | A. M. Ex. et al            |                     |                             | Robert H. Taylor, Jr. et al | 676  | 387  |                 |  |
| "                    | "                        | Eugene E. Jr. Ex. et al    |                     |                             | "                           | 676  | 387  |                 |  |
| "                    | "                        | Harriet M. Ex. + Jr. et al |                     |                             | "                           | 676  | 387  |                 | Lot A. Legare St.  |
| "                    | "                        | Eugene E. Jr. Ex. et al    |                     |                             | "                           | 676  | 387  |                 |  |
| "                    | "                        | Eugene E. III, Ex. et al   |                     |                             | "                           | 676  | 387  |                 |  |
| "                    | "                        | Eugene E. +                |                     | Exor. et al<br>Ward S.      | "                           | 676  | 387  |                 |  |
| 2779<br>July 27-1961 | "                        | Eugene E. III, Ex. et al   |                     |                             | Juan H. Childers            | 678  | 532  |                 |  |
| "                    | "                        | Eugene E. Jr. Ex. et al    |                     |                             | "                           | 678  | 532  |                 | Plots 27, 28, 29 + 30. Belk St.<br>Mildred Dr. (formerly<br>Croswood Dr.) Stake<br>lotter. |
| "                    | "                        | Eugene E. +                |                     | Exor. et al<br>Ward S.      | "                           | 678  | 532  |                 |  |
| 3514<br>Aug. 4-1961  | "                        |                            | John H.             |                             | John D. Clayton             | 679  | 233  |                 | Parking Area<br>Lease First Floor +<br>Traxler Park Subd.                                  |
| 3740<br>8-1961       | "                        |                            | L. Odus             |                             | Gladys R. Stone             | 679  | 355  |                 | Lot 222 Woodvale Ave.<br>Micaltonn, City   |
| 2856<br>31-1961      | "                        | Eugene E. Jr.              |                     |                             | Inc<br>L. M. Real Est. Co.  | 681  | 127  |                 | Lot 29 West Street   |

# DIRECT or GRANTOR Index to Deeds — Greenville County, S. C.


REG. U. S. PAT. OFFICE *Chas McCott* County Indexes Since 1888 An Identifying Trade Mark

 Open at Proper Tab according to First Letter or Letters of Name and refer to Buff Sub-Index sheet for page reference.

Cott Family Name Index No. 75  
Copyright 1949 A-141580

| FILE NUMBER<br>DATE OF RECORD | GRANTORS<br>FAMILY NAMES | GIVEN NAMES<br>ABCDEFGH                  | GIVEN NAMES<br>IJKLMNO | GIVEN NAMES<br>PQRSTUVWXYZ | GRANTEES                    | BOOK | PAGE | No. of<br>Acres | BRIEF DESCRIPTION, LOCATION, ETC.<br>( Not Warranted ) |
|-------------------------------|--------------------------|--|------------------------|----------------------------|-----------------------------|------|------|-----------------|--|
| 6223<br>Sep. 6-1961           | Stone                    |  |                        | Jason A.                   | B. Harold Pierce            | 681  | 299  | 2 1/2           | Road, Bates Sp.<br>Arree, Marietta                     |
| 6261<br>" 6-1961              | "                        | A. M. Ex. et al                          |                        |                            | Rex L. Carter               | 681  | 311  |                 |  |
| " "                           | "                        | Eugene E. Jr. Ex. et al                  |                        |                            | "                           | 681  | 311  |                 | Lot 119, Lotus Court<br>Sec 1, Stone Lake<br>Heights   |
| " "                           | "                        | Harriet M. Exec. + Jr. et al             |                        |                            | "                           | 681  | 311  |                 |  |
| " "                           | "                        | Eugene E. Jr. + Hard S.                  |                        |                            | "                           | 681  | 311  |                 |  |
| " "                           | "                        | Eugene E. III. Ex. et al                 |                        |                            | "                           | 681  | 311  |                 |  |
| " "                           | "                        | Eugene E. Ex. et al<br>(Helen M. Austin) |                        |                            | "                           | 681  | 311  |                 |  |
| 13199<br>Nov. 22-1961         | "                        | Helen M.                                 |                        |                            | H. D. Cline                 | 687  | 33   |                 | Lot - Westfield St.                                    |
| 14440<br>Dec. 7-1961          | "                        | Ellis J. et al                           |                        |                            | City of Greenville<br>et al | 688  | 92   |                 | Release of Restrictions                                |
| 16606<br>Jan. 4-1962          | "                        | Harriet M. Exec. + Jr. et al             |                        |                            | Harold E. Trammell          | 689  | 418  |                 |  |
| " " "                         | "                        | A. M. Ex. et al                          |                        |                            | " " "                       | 689  | 418  |                 |  |
| " " "                         | "                        | Eugene E. Jr. Ex. et al                  |                        |                            | " " "                       | 689  | 418  |                 |  |
| " " "                         | "                        | Eugene E. Ex. et al                      |                        |                            | " " "                       | 689  | 418  |                 | Lot 8, Stone Dr. Stone<br>Lake Heights, Sec. III       |
| " " "                         | "                        |  |                        | Hard S. Ex. et al          | " " "                       | 689  | 418  |                 |  |
| " " "                         | "                        | Eugene E. Jr. Ex. et al                  |                        |                            | " " "                       | 689  | 418  |                 |  |
| " " "                         | "                        | Eugene E. Ex. et al                      |                        |                            | " " "                       | 689  | 418  |                 |  |

# DIRECT or GRANTOR Index to Deeds — Greenville County, S. C.

 To locate names, open at SURNAME INITIAL TAB and refer to Buff Sub-Index sheet for page reference.

| FILE NUMBER           | GRANTORS<br>FAMILY NAMES | GIVEN NAMES<br>ABCDEFGH             | GIVEN NAMES<br>IJKLMNO | GIVEN NAMES<br>PQRSTUVWXYZ | GRANTEES                    | BOOK | PAGE | No. of<br>Acres | BRIEF DESCRIPTION, LOCATION, ETC.<br>( Not Warranted )   |
|-----------------------|--------------------------|-------------------------------------|------------------------|----------------------------|-----------------------------|------|------|-----------------|--|
| DATE OF RECORD        |                          |                                     |                        |                            |                             |      |      |                 |  |
| 16879<br>Jan. 8-1962  | Stone                    |                                     | J. A.                  |                            | Maggie H. M. Davis<br>et al | 689  | 550  |                 | Spring Rd. Conestee.<br>Lot cov. Grand St. Standing      |
| 21287<br>Feb. 28-1962 | "                        | A. M. Ex. et al                     |                        |                            | Stanley E. Holbrook         | 693  | 278  |                 |  |
| "                     | "                        | Eugene E. Jr. Ex et al              |                        |                            | "                           | 693  | 278  |                 |  |
| "                     | "                        | Harriet M. Ex + Jr. et al           |                        |                            | "                           | 693  | 278  |                 | Lot 6, Stone Drive -<br>Stone Lake Heights.<br>Sec. III. |
| "                     | "                        | E. E. III Ex. et al                 |                        |                            | "                           | 693  | 278  |                 |  |
| "                     | "                        | Eugene E. Jr. + Ward L<br>Ex. et al |                        |                            | "                           | 693  | 278  |                 |  |
| "                     | "                        | Eugene E. Ex. et al                 |                        |                            | "                           | 693  | 278  |                 |  |
| 25263<br>Apr. 12-1962 | "                        | A. M. Ex. et al                     |                        |                            | Roland L. Allen, Jr.        | 696  | 171  |                 |  |
| "                     | "                        | Eugene E. Jr. Ex. et al             |                        |                            | "                           | 696  | 171  |                 |  |
| "                     | "                        | Harriet M. Ex. + Jr. et al          |                        |                            | "                           | 696  | 171  |                 | Lot 6 Chick Spgs.<br>Rd. Stone Lake<br>Heights, Sec. 1   |
| "                     | "                        | Eugene E. III, Ex. et al            |                        |                            | "                           | 696  | 171  |                 |  |
| "                     | "                        | Eugene E. Jr. Ex. et al             |                        |                            | "                           | 696  | 171  |                 |  |
| "                     | "                        | Eugene E. + Ward L.<br>Ex. et al    |                        |                            | "                           | 696  | 170  |                 |  |
| 25758<br>+ 18-1962    | "                        | Harriet M.                          |                        |                            | A. M. Stone, Ex<br>et al    | 696  | 336  |                 | By C. R. Stone, Jr.<br>Int. Real Estate                  |
| 26272<br>+ 24-1962    | "                        | A. M. Ex. et                        |                        |                            | Aileen E. Roth              | 697  | 1    |                 | Lot 42 Stone Lake<br>Dr. Stone Lake Heights<br>Sec. III  |
| "                     | "                        | Eugene E. Jr. Ex. et al             |                        |                            | "                           | 697  | 1    |                 |  |

# DIRECT or GRANTOR Index to Deeds — Greenville County, S. C.

To locate names, open at SURNAME INITIAL TAB and refer to Buff Sub-Index sheet for page reference.

| FILE NUMBER<br>DATE OF RECORD | GRANTORS<br>FAMILY NAMES | GIVEN NAMES<br>ABCDEFGH | GIVEN NAMES<br>IJKLMNO | GIVEN NAMES<br>PQRSTUVWXYZ | GRANTEES                             | BOOK | PAGE | No. of<br>Acres | BRIEF DESCRIPTION, LOCATION, ETC.<br>( Not Warranted )        |
|-------------------------------|--------------------------|-------------------------|------------------------|----------------------------|--------------------------------------|------|------|-----------------|---|
| 26272<br>Apr. 24-1962         | Stone                    | Harriet M.              | Ex. + Jr.              | et al                      | Aileen E. Roth                       | 697  | 1    |                 |   |
|                               |                          | Eugene E. III.          | Ex.                    | et al                      | "                                    | 697  | 1    |                 | Lot 42 Stone Lake De.   |
|                               |                          | Eugene E. Jr.           | et al                  | Ward S.                    | "                                    | 697  | 1    |                 | Stone Lake Heights,<br>Sec. III                               |
|                               |                          | Eugene E.               | Ex.                    | et al                      | "                                    | 697  | 1    |                 |   |
| 26876<br>30-1962              |                          | Harriet M.              | et al                  |                            | Ann Stone Cleveland <sup>et al</sup> | 697  | 159  |                 |   |
|                               |                          | Eugene Earle, Jr.       | et al                  |                            | "                                    | 697  | 159  |                 | Trust -<br>Agreement to Terminate                             |
|                               |                          | Alexander Mitchell,     | et al                  |                            | "                                    | 697  | 159  |                 |   |
| 27477<br>May 7-1962           |                          | A. M.                   | Ex.                    | et al                      | Robert L. Dreyfus <sup>et al</sup>   | 697  | 445  |                 |   |
|                               |                          | Eugene E. Jr.,          | Ex.                    | et al                      | "                                    | 697  | 445  |                 |   |
|                               |                          | Harriet M.,             | Exec. + Jr.            | et al                      | "                                    | 697  | 445  |                 | Lot 38, Stone Lake<br>Court - Stone Lake<br>Heights, Sec. III |
|                               |                          | Eugene E. III,          | Ex. + Jr.              |                            | "                                    | 697  | 445  |                 |   |
|                               |                          | Eugene E. Jr. +         | Ward S.                | <sup>Ex. + Jr. et al</sup> | "                                    | 697  | 445  |                 |   |
|                               |                          | Eugene E.,              | Ex. + Jr.              | et al                      | "                                    | 697  | 445  |                 |   |
| 28224<br>15-1962              |                          | A. M.                   | Ex.                    | et al                      | H. Bryan Whitmire                    | 698  | 208  |                 |   |
|                               |                          | Eugene E. Jr.,          | Ex.                    | et al                      | "                                    | 698  | 208  |                 | Lot 41, Stone Lake De.<br>Stone Lake Heights,<br>Sec. III     |
|                               |                          | Harriet M.              | Ex. + Jr.              | et al                      | "                                    | 698  | 208  |                 |   |

# DIRECT or GRANTOR Index to Deeds — Greenville County, S. C.

Cott Family Name Index No. 75  
Copyright 1949 A-141580

☞ Open at Proper Tab according to First Letter or Letters of  
Name and refer to Buff Sub-Index sheet for page reference.

Made by The Cott Index Company, Columbus, Ohio  
Mfg. Cott Patent Index Systems—M

( )

| FILE NUMBER | DATE OF RECORD | GRANTORS<br>FAMILY NAMES | GIVEN NAMES<br>ABCDEFGH | GIVEN NAMES<br>IJKLMNO | GIVEN NAMES<br>PQRSTUVWXYZ | GRANTEES             | BOOK | PAGE | No. of<br>Acres | BRIEF DESCRIPTION, LOCATION, ETC.<br>( Not Warranted )       |
|-------------|----------------|--------------------------|-------------------------|------------------------|----------------------------|----------------------|------|------|-----------------|--|
|             |                |                          |                         |                        |                            |                      |      |      |                 |  |
| 28229       | May 15-1962    | Stone                    | Eugene E.               | 3rd. Ex.               | et al                      | H. Bryan Whitmire    | 698  | 208  |                 |  |
|             |                |                          | Eugene E. Jr.           | Ex.                    | et al                      | " "                  | 698  | 208  |                 | Lot 41, Stone Lake Dr -<br>Stone Lake Heights.<br>Sec. III   |
|             |                |                          | Eugene E.               | +                      | Ward S                     | " "                  | 698  | 208  |                 |  |
| 28349       | 16-1962        |                          | A. M.                   | Ex                     | et al                      | Lee H. Keller, et al | 698  | 268  |                 |  |
|             |                |                          | Eugene E. Jr.           | Ex                     | et al                      | " "                  | 698  | 268  |                 |  |
|             |                |                          | Harriet M. Evens        | et al                  |                            | " "                  | 698  | 268  |                 | Lot 48, Stone Lake Dr -<br>Stone Lake Heights.<br>Sec. III   |
|             |                |                          | Eugene E. III.          | Ex. + Jr.              | et al                      | " "                  | 698  | 268  |                 |  |
|             |                |                          | Eugene E. Jr.           | +                      | Ward S.                    | " "                  | 698  | 268  |                 |  |
|             |                |                          | Eugene E.               | Ex + Jr.               | et al                      | " "                  | 698  | 268  |                 |  |
| 28442       | 17-1962        |                          | A. M.                   | Ex.                    | et al                      | Evelyn D. Echols     | 698  | 300  |                 |  |
|             |                |                          | Eugene E. Jr.           | Ex.                    | et al                      | " "                  | 698  | 300  |                 |  |
|             |                |                          | Harriet M. Evens        | +                      | Jr. et al                  | " "                  | 698  | 300  |                 | Lot 40, Stone Lake<br>Drive, Stone Lake<br>Heights, Sec. III |
|             |                |                          | Eugene E. III.          | Ex + Jr.               | et al                      | " "                  | 698  | 300  |                 |  |
|             |                |                          | Eugene E. Jr.           | +                      | Ward S                     | " "                  | 698  | 300  |                 |  |
|             |                |                          | Eugene E.               | Ex + Jr.               | et al                      | " "                  | 698  | 300  |                 |  |
| 29081       | 24-1962        |                          | C. D.                   | +                      | Jo Ann                     | Bates + Cannon Inc.  | 698  | 508  |                 | Spurs Souci Heights<br>Lot 26, Tindal Rd.                    |

DIRECT or GRANTOR Index to Deeds — Greenville County, S. C.

REG. U. S. PAT. OFFICE *Chas. McCall* County Indexes Since 1888 An Identifying Trade Mark

Open at Proper Tab according to First Letter or Letters of Name and refer to Buff Sub-Index sheet for page reference.

Cott Family Name Index No. 75 Copyright 1949 A-141580

| FILE NUMBER<br>DATE OF RECORD | GRANTORS<br>FAMILY NAMES | GIVEN NAMES<br>ABCDEFGHIJ    | GIVEN NAMES<br>KLMNOP | GIVEN NAMES<br>QRSTUVWXYZ | GRANTEES          | BOOK | PAGE | No. of<br>Acres | BRIEF DESCRIPTION, LOCATION, ETC.<br>( Not Warranted )                             |
|-------------------------------|--------------------------|------------------------------|-----------------------|---------------------------|-------------------|------|------|-----------------|--|
| 30115<br>Jan. 5-1962          | Stone                    |                              |                       | <i>et al</i><br>Sue F.    | J. H. Latham      | 699  | 415  |                 | Lot near Steadley St. West Hill<br>Tract on 13 ft alley City. also<br>Morgan Hill. |
|                               | '                        |                              |                       | <i>et al</i><br>Sue F.    | J. H. Latham      | 699  | 416  |                 | Lot 33- E. Morgan St.  |
| 30412<br>7-1962               | '                        | A. M., Jr. <i>et al</i>      |                       |                           | Frank J. Chibbaro | 699  | 500  |                 |  |
|                               | '                        | Eugene E. Jr. <i>et al</i>   |                       |                           | "                 | 699  | 500  |                 |  |
|                               | '                        | Harriet M. <i>et al</i>      |                       |                           | "                 | 699  | 500  |                 | Lot 45, Stone Lake Dr.<br>Sec. III, Stone Lake Hgts                                |
|                               | '                        | Eugene E. III <i>et al</i>   |                       |                           | "                 | 699  | 500  |                 |  |
|                               | '                        | Eugene E. Jr. <i>et al</i>   |                       |                           | "                 | 699  | 500  |                 |  |
|                               | '                        | Eugene E. <i>et al</i>       |                       |                           | "                 | 699  | 500  |                 |  |
| 31457<br>" 26-1962            | "                        | A. M. Jr. <i>et al</i>       |                       |                           | Robert Page, II   | 700  | 420  |                 |  |
|                               | "                        | Eugene E. Jr. <i>et al</i>   |                       |                           | "                 | 700  | 420  |                 | Lot 3, Chick's Spgs. Rd.<br>Sec. 1, Stone Lake Heights                             |
|                               | "                        | Harriet M. <i>et al</i>      |                       |                           | "                 | 700  | 420  |                 |  |
|                               | "                        | Eugene E. III + <i>et al</i> |                       |                           | "                 | 700  | 420  |                 |  |
|                               | "                        | Eugene E. Jr. + <i>et al</i> |                       |                           | "                 | 700  | 420  |                 |  |
|                               | "                        | Eugene E. Jr. + <i>et al</i> |                       |                           | "                 | 700  | 420  |                 |  |
| 31624<br>21-1962              | "                        | Fletcher S.                  |                       |                           | Dora A. Stone     | 700  | 424  |                 | Trayles Park.<br>Lot 27, Woodvale Ave.   |
| 951<br>July 6-1962            | '                        | A. M. Jr. <i>et al</i>       |                       |                           | Carl C. Proser    | 701  | 437  |                 | Sec. III, Stone Lake Heights<br>Lot 50, Stone Lake Dr.                             |

# DIRECT or GRANTOR Index to Deeds — Greenville County, S. C.

Cott Family Name Index No. 75  
Copyright 1949 A-141580

☞ Open at Proper Tab according to First Letter or Letters of  
Name and refer to Buff Sub-Index sheet for page reference.

Made by The Cott Index Company, Columbus, Ohio  
Mfg. Cott Patent Index Systems—M

( )

| FILE NUMBER | DATE OF RECORD | GRANTORS<br>FAMILY NAMES | GIVEN NAMES<br>ABCDEFGH             | GIVEN NAMES<br>IJKLMNO | GIVEN NAMES<br>PQRSTUVWXYZ | GRANTEES            | BOOK | PAGE | No. of<br>Acres | BRIEF DESCRIPTION, LOCATION, ETC.<br>( Not Warranted ) |
|-------------|----------------|--------------------------|-------------------------------------|------------------------|----------------------------|---------------------|------|------|-----------------|--|
| 951         | July 6, 1962   | Stone                    | Eugene E. Jr. Ex et al              |                        |                            | Carl C. Procer      | 701  | 437  |                 |  |
|             |                | "                        | Harriet M. Ex et al                 |                        |                            | "                   | 701  | 437  |                 |  |
|             |                | "                        | Eugene E. III Jr + Ex et al         |                        |                            | "                   | 701  | 437  |                 | Lot 50, Stone Lake De -                                |
|             |                | "                        | Eugene E. Jr. + Harriet M. Ex et al |                        |                            | "                   | 701  | 437  |                 | Sec. III, Stone Lake Heights                           |
|             |                | "                        | Eugene E. Jr. + Ex et al            |                        |                            | "                   | 701  | 437  |                 |  |
| 1519        | 12-1962        | "                        | A. M. Ex et al                      |                        |                            | C. E. Robinson, Jr. | 702  | 155  |                 |  |
|             |                | "                        | Eugene E. Jr. Ex et al              |                        |                            | "                   | 702  | 155  |                 |  |
|             |                | "                        | Harriet M. Ex et al                 |                        |                            | "                   | 702  | 155  |                 | Lot 44, Stone Lake                                     |
|             |                | "                        | Eugene E. III, Jr + Ex et al        |                        |                            | "                   | 702  | 155  |                 | De. Stone Lake Heights, Sec. III                       |
|             |                | "                        | Eugene E. Jr. Jr. + Ex et al        |                        |                            | "                   | 702  | 155  |                 |  |
|             |                | "                        | Eugene E. + Harriet M. Ex et al     |                        |                            | "                   | 702  | 155  |                 |  |
| 2128        | 19-1962        | "                        | Bessie Maud                         |                        |                            | Billie Ruth Hamby   | 702  | 434  |                 | Grille. Sp. Lot 3+4, Judson Road.                      |
| 2607        | 25-1962        | "                        | A. M. Ex et al                      |                        |                            | John H. Pedler      | 703  | 92   |                 |  |
|             |                | "                        | Eugene E. Jr. Ex et al              |                        |                            | "                   | 703  | 92   |                 | Lot 35, Stone Lake Court, Stone Lake Heights, Sec. III |
|             |                | "                        | Harriet M. Ex et al                 |                        |                            | "                   | 703  | 92   |                 |  |
|             |                | "                        | Eugene E. III, Jr + Ex et al        |                        |                            | "                   | 703  | 92   |                 |  |

# DIRECT or GRANTOR Index to Deeds — Greenville County, S. C.

( )

REG. U. S. PAT. OFFICE *Chas McCott* County Indexes Since 1888 An Identifying Trade Mark

Open at Proper Tab according to First Letter or Letters of Name and refer to Buff Sub-Index sheet for page reference.

Cott Family Name Index No. 75 Copyright 1949 A-141580

| FILE NUMBER<br>DATE OF RECORD | GRANTORS<br>FAMILY NAMES | GIVEN NAMES<br>ABCDEFGH        | GIVEN NAMES<br>IJKLMNO | GIVEN NAMES<br>PQRSTUVWXYZ | GRANTEES                    | BOOK | PAGE | No. of<br>Acres | BRIEF DESCRIPTION, LOCATION, ETC.<br>( Not Warranted )  |
|-------------------------------|--------------------------|--------------------------------|------------------------|----------------------------|-----------------------------|------|------|-----------------|---|
| 2607<br>July 25-1962          | Stone                    | Eugene E. Jr. + Ex. et al      | Jr. + Ex. et al        | Ward S.                    | John H. Peeler              | 703  | 92   |                 | Lot 35, Stone Lake Court<br>Stone Lake Heights.         |
| 2765<br>26-1962               | '                        | Eugene E. Jr. + Ex. et al      |                        |                            | " "                         | 703  | 92   |                 | Sec. III  |
| '                             | '                        | A. M. Ex. et al                |                        |                            | C. E. Robinson, Jr.         | 703  | 127  |                 |   |
| '                             | '                        | Eugene E. Jr. Ex. et al        |                        |                            | " "                         | 703  | 127  |                 |   |
| '                             | '                        | Harriet M. Evans et al         |                        |                            | " "                         | 703  | 127  |                 | Lot 34, Stone Lake Dr.<br>Stone Lake Heights.           |
| '                             | '                        | Eugene E. III, Jr. + Ex. et al |                        |                            | " "                         | 703  | 127  |                 | Sec. III  |
| '                             | '                        | Eugene E. Jr. + Ex. et al      |                        |                            | " "                         | 703  | 127  |                 |   |
| '                             | '                        | Eugene E. Jr. + Ex. et al      |                        |                            | " "                         | 703  | 127  |                 |   |
| 5330<br>Aug. 23-1962          | '                        |                                |                        | Ruth G.                    | Charles Augustus Smith, Jr. | 705  | 144  |                 | Circle League Est. & villa.<br>Part Lots 32 + 33, Piney |
| 7824<br>Sep. 14-1962          | '                        | Hugh C. et al                  |                        |                            | C. S. Darnell               | 706  | 479  |                 | Lot 8, Piedmont Ave.<br>Edgemont.                       |
| '                             | '                        | Elvora A. et al                |                        |                            | " "                         | 706  | 479  |                 |   |
| 7861<br>20-1962               | '                        | Eugene E. III                  |                        |                            | Cree Company                | 707  | 143  |                 | By. Pass<br>Lot S.C. Hwy. 291.                          |
| 7812<br>20-1962               | '                        | Jacqueline D.                  |                        |                            | Jerry M. Rogers             | 707  | 160  |                 | Tract. Oaklawn Tp.                                      |
| 8753<br>Oct. 1-1962           | '                        | A. M. Ex. et al                |                        |                            | Carl H. Clawson             | 707  | 523  |                 |   |
| '                             | '                        | Eugene E. Jr. Ex. et al        |                        |                            | " "                         | 707  | 523  |                 | Lot 51, Stone Lake Dr.<br>Stone Lake Heights.           |
| '                             | '                        | Harriet M. Evans et al         |                        |                            | " "                         | 707  | 523  |                 | Sec. III  |



# DIRECT or GRANTOR Index to Deeds — Greenville County, S. C.

Cott Family Name Index No. 75  
Copyright 1949 A-141580

☞ Open at Proper Tab according to First Letter or Letters of  
Name and refer to Buff Sub-Index sheet for page reference.

Made by The Cott Index Company, Columbus, Ohio  
Mfg. Cott Patent Index Systems—M

| FILE NUMBER | DATE OF RECORD | GRANTORS<br>FAMILY NAMES | GIVEN NAMES<br>ABCDEFGHIJ                         | GIVEN NAMES<br>KLMNO | GIVEN NAMES<br>PQRSTUVWXYZ | GRANTEES                      | BOOK | PAGE | No. of<br>Acres | BRIEF DESCRIPTION, LOCATION, ETC.<br>( Not Warranted )    |
|-------------|----------------|--------------------------|---|----------------------|----------------------------|-------------------------------|------|------|-----------------|---|
| 8753        | Oct. 1, 1962   | Stone                    | Eugene E., III, Tr. & Ex., et al                  |                      |                            | Carl H. Clawson               | 707  | 523  |                 |   |
| "           | "              | "                        | Eugene E. Jr. + <sup>W. + Ex. et al</sup> Ward S. |                      |                            | " " "                         | 707  | 523  |                 | Lot 51, Stone Lake Dr.<br>Stone Lake Heights,<br>Sec. III |
| "           | "              | "                        | Eugene E. Jr. + Ex. et al                         |                      |                            | " " "                         | 707  | 523  |                 |   |
| 10480       | 19-1962        | "                        | A. M. Ex. et al                                   |                      |                            | Batean Manufacturing Co. Inc. | 709  | 242  |                 |   |
| "           | "              | "                        | Eugene E. Jr. Ex. et al                           |                      |                            | " " "                         | 709  | 242  |                 |   |
| "           | "              | "                        | Harriet M. Ex. et al                              |                      |                            | " " "                         | 709  | 242  |                 | Lot 49, Stone Lake Dr.<br>Stone Lake Heights.<br>Sec. III |
| "           | "              | "                        | Eugene E. III, Jr. + Ex. et al                    |                      |                            | " " "                         | 709  | 242  |                 |   |
| "           | "              | "                        | Eugene E. Jr. + <sup>W. + Ex. et al</sup> Ward S. |                      |                            | " " "                         | 709  | 242  |                 |   |
| "           | "              | "                        | Eugene E. Jr. + Ex. et al                         |                      |                            | " " "                         | 709  | 242  |                 |   |
| 12663       | Nov. 13, 1962  | "                        | Eugene E. III                                     |                      |                            | Duke Power Co.                | 710  | 452  |                 |   |
| 18395       | 11-21-1962     | "                        | A. M. Ex. et al                                   |                      |                            | Lewis L. Alexander Jr.        | 711  | 223  |                 | Right of Way  |
| "           | "              | "                        | Eugene E. Jr. Ex. et al                           |                      |                            | " " "                         | 711  | 223  |                 |   |
| "           | "              | "                        | Harriet M. Ex. et al                              |                      |                            | " " "                         | 711  | 223  |                 |   |
| "           | "              | "                        | Eugene E. III, Jr. + Ex. et al                    |                      |                            | " " "                         | 711  | 223  |                 |   |
| "           | "              | "                        | Eugene E. Jr. Jr. + Ex. et al                     |                      |                            | " " "                         | 711  | 223  |                 |   |
| "           | "              | "                        | Eugene E. Jr. + <sup>W. + Ex. et al</sup> Ward S. |                      |                            | " " "                         | 711  | 223  |                 |   |
| "           | "              | "                        | Eugene E. Jr. + Ex. et al                         |                      |                            | " " "                         | 711  | 223  |                 |   |

# DIRECT or GRANTOR Index to Deeds — Greenville County, S. C.

REG. U. S. PAT. OFFICE *Chas. M. Cott* County Indexes Since 1888 An Identifying Trade Mark

Open at Proper Tab according to First Letter or Letters of Name and refer to Buff Sub-Index sheet for page reference.

Cott Family Name Index No. 75 Copyright 1949 A-141580

| FILE NUMBER           | GRANTORS<br>FAMILY NAMES | GIVEN NAMES<br>ABCDEFGH | GIVEN NAMES<br>IJKLMNO | GIVEN NAMES<br>PQRSTUVWXYZ                    | GRANTEES  | BOOK | PAGE | No. of<br>Acres | BRIEF DESCRIPTION, LOCATION, ETC.<br>( Not Warranted ) |
|-----------------------|--------------------------|-------------------------|------------------------|---|---|------|------|-----------------|--|
| DATE OF RECORD        |                          |                         |                        |   |   |      |      |                 |  |
| 13778<br>Nov. 27-1962 | Stone                    |                         |                        | Inc.<br>Lake Community Club,                  | District Commission<br>Greater Greenville Sewer | 711  | 354  |                 | Right of Way.  |
| 15677<br>Dec. 18-1962 |                          |                         |                        | + Exor. et al<br>Harriet Mitchell, Ind. + Jr. | " "   | 713  | 15   |                 |  |
|                       |                          |                         |                        | et al<br>Eugene E, Jr. Ind. + Ex.             | " "   | 713  | 15   |                 | Right of Way.  |
|                       |                          |                         |                        | et al<br>Alexander M. Ind. + Ex.              | " "   | 713  | 15   |                 |  |
|                       |                          |                         |                        | Eugene E. III Ind. + Jr. et al                | " "   | 713  | 19   |                 |  |
|                       |                          |                         |                        | Eugene E. Jr. Ind. + Jr. et al                | " "   | 713  | 19   |                 |  |
|                       |                          |                         |                        | Ind. + Jr. et al<br>Eugene E. + Ward S.       | " "   | 713  | 19   |                 |  |
|                       |                          |                         |                        | + Exor. et al<br>Harriet Mitchell, Ind. + Jr. | " "   | 713  | 24   |                 |  |
|                       |                          |                         |                        | et al<br>Eugene E. Jr. Ind. + Ex.             | " "   | 713  | 24   |                 |  |
|                       |                          |                         |                        | et al<br>Alexander M., Ind. + Ex.             | " "   | 713  | 24   |                 | Right of Way   |
|                       |                          |                         |                        | Eugene E. III, Ind. + Jr. et al               | " "   | 713  | 24   |                 |  |
|                       |                          |                         |                        | et al<br>Eugene E., Jr. Ind. + Jr.            | " "   | 713  | 24   |                 |  |
|                       |                          |                         |                        | Ind. + Jr. et al<br>Eugene E. + Ward S.       | " "   | 713  | 24   |                 |  |
|                       |                          |                         |                        | Jr. + Exor. et al<br>Harriet Mitchell, Ind.,  | " "   | 713  | 29   |                 |  |
|                       |                          |                         |                        | et al<br>Eugene E., Jr. Ind. + Ex.            | " "   | 713  | 29   |                 | Right of Way.  |
|                       |                          |                         |                        | et al<br>Alexander M., Ind. + Ex.             | " "   | 713  | 29   |                 |  |

# DIRECT or GRANTOR Index to Deeds — Greenville County, S. C.

To locate names, open at SURNAME INITIAL TAB and refer to Buff Sub-Index sheet for page reference.

| FILE NUMBER<br>DATE OF RECORD | GRANTORS<br>FAMILY NAMES | GIVEN NAMES<br>ABCDEFGH | GIVEN NAMES<br>IJKLMNO | GIVEN NAMES<br>PQRSTUVWXYZ | GRANTEES | BOOK   | PAGE | No. of<br>Acres | BRIEF DESCRIPTION, LOCATION, ETC.<br>( Not Warranted ) |
|-------------------------------|--------------------------|-------------------------|------------------------|----------------------------|----------|--|------|-----------------|--|
| 15677<br>Dec. 18. 1962        | Stone                    |                         | III<br>Eugene E.,      | Ind. & Tr.                 | et al    | Dist. Commission<br>Greater Greenville Sewer | 713  | 29              |  |
|                               |                          |                         | Eugene E. Jr.          | Ind. + Tr.                 | et al    | "  | 713  | 29              | Right of Way   |
|                               |                          |                         | Eugene E. +            | Ind. + Tr.                 | et al    | "  | 713  | 29              |  |
|                               |                          |                         | Harriet Mitchell,      | Ind. + Tr.                 | et al    | "  | 713  | 34              |  |
|                               |                          |                         | Eugene E. Jr.          | Ind. + Ex.                 | et al    | "  | 713  | 34              |  |
|                               |                          |                         | Alexander M.           | Ind. + Ex.                 | et al    | "  | 713  | 34              | Right of Way   |
|                               |                          |                         | Eugene E. III,         | Ind. + Tr.                 | et al    | "  | 713  | 34              |  |
|                               |                          |                         | Eugene E. Jr.          | Ind. + Tr.                 | et al    | "  | 713  | 34              |  |
|                               |                          |                         | Eugene E. +            | Ind. + Tr.                 | et al    | "  | 713  | 34              |  |
|                               |                          |                         | Harriet Mitchell,      | Ind. +                     | et al    | "  | 713  | 41              |  |
|                               |                          |                         | Eugene E. Jr.          | Ind. + Ex.                 | et al    | "  | 713  | 41              |  |
|                               |                          |                         | Alexander M.           | Ind. + Ex.                 | et al    | "  | 713  | 41              | Right of Way   |
|                               |                          |                         | Eugene E. III,         | Ind. + Tr.                 | et al    | "  | 713  | 41              |  |
|                               |                          |                         | Eugene E. Jr.          | Ind. + Tr.                 | et al    | "  | 713  | 41              |  |
|                               |                          |                         | Eugene E. +            | Ind. + Tr.                 | et al    | "  | 713  | 41              |  |
| 16348<br>" 28. 1962           |                          |                         | John Roy, Ex.          |                            | et al    | Edgar P. Watson, Jr.                         | 713  | 313             | Tract. Unblawn Tp.                                     |

DIRECT or GRANTOR Index to Deeds — Greenville County, S. C.

To locate names, open at SURNAME INITIAL TAB and refer to Buff Sub-Index sheet for page reference.

| FILE NUMBER<br>DATE OF RECORD | GRANTORS<br>FAMILY NAMES | GIVEN NAMES<br>ABCDEFGHIJ | GIVEN NAMES<br>JKLMNO | GIVEN NAMES<br>PQRSTUVWXYZ                  | GRANTEES                                 | BOOK | PAGE | No. of<br>Acres | BRIEF DESCRIPTION, LOCATION, ETC.<br>( Not Warranted )           |
|-------------------------------|--------------------------|---------------------------|-----------------------|---|--|------|------|-----------------|--|
| 20373<br>Feb. 12. 1963        | Stone                    |                           |                       | Marion H. et al                             | Darius Ted Zucker <sup>et al</sup>       | 716  | 287  |                 | Lindbergh St. Slater Village.<br>Int. Lot 4, Block D.            |
| 21182<br>" 21-1963            | "                        |                           |                       | Luther Ray                                  | Robert William Holcombe <sup>et al</sup> | 717  | 10   |                 | Dubeland Park.<br>Lot 29, W. Makin Dr.<br>(formerly Edwards St.) |
| 21807<br>" 28-1963            | "                        |                           |                       | Lavinia Bramlett <sup>Inf + Ex. et al</sup> | Lavinia Bramlett Stone                   | 717  | 345  |                 | Lot 7, Claussen Street,  |
| 22393<br>Mar. 6-1963          | "                        | A. M.                     | Ex. et al             |   | Hlynn A. Lindsey                         | 717  | 533  |                 |  |
| "                             | "                        | Harriet M.                | Ex. et al             |   |  | 717  | 533  |                 |  |
| "                             | "                        | Eugene E. Jr.             | Ex. et al             |   |  | 717  | 533  |                 | Lot 31, Stone Lake Dr.<br>Stone Lake Heights.<br>Sec. III        |
| "                             | "                        | Eugene III                | Jr + Ex. et al        |   |  | 717  | 533  |                 |  |
| "                             | "                        | Eugene E. Jr.             | Jr + Ex. et al        |   |  | 717  | 533  |                 |  |
| "                             | "                        | Eugene E.                 | Jr + Ex. et al        | Hard S.                                     |  | 717  | 533  |                 |  |
| 26015<br>Apr. 12. 1963        | "                        | Earline S.                |                       |   | Leo Smith                                | 720  | 262  |                 | Acres, O'Neal Dr<br>1/4 Int 7.93 acres + 17.83                   |
| 28097<br>May 2. 1963          | "                        | A. M.                     | Ex. et al             |   | Jean J Varat                             | 722  | 7    |                 |  |
| "                             | "                        | Eugene E. Jr.             | Ex et al              |   |  | 722  | 7    |                 |  |
| "                             | "                        | Harriet M.                | Ex et al              |   |  | 722  | 7    |                 | Lot 43, Stone Lake Dr.<br>Stone Lake Heights<br>Sec. III         |
| "                             | "                        | Eugene E. III             | Jr + Ex et al         |   |  | 722  | 7    |                 |  |
| "                             | "                        | Eugene E. Jr.             | Jr + Ex et al         |   |  | 722  | 7    |                 |  |
| "                             | "                        | Eugene E.                 | Jr + Ex. et al        | Hard S.                                     |  | 722  | 7    |                 |  |

# DIRECT or GRANTOR Index to Deeds — Greenville County, S. C.

To locate names, open at SURNAME INITIAL TAB and refer to Buff Sub-Index sheet for page reference.

| FILE NUMBER | DATE OF RECORD | GRANTORS<br>FAMILY NAMES | GIVEN NAMES<br>ABCDEFGH       | GIVEN NAMES<br>IJKLMNO | GIVEN NAMES<br>PQRSTUVWXYZ | GRANTEES              | BOOK | PAGE | No. of<br>Acres | BRIEF DESCRIPTION, LOCATION, ETC.<br>( Not Warranted )         |
|-------------|----------------|--------------------------|-------------------------------|------------------------|----------------------------|-----------------------|------|------|-----------------|--|
| 28165       | May 3-1963     | Stone                    | Mrs. Dorothy Mae              |                        |                            | Evelyn H. Breazeele   | 722  | 83   |                 | (Durham Rd.)<br>Lot 5, Bates Street.                           |
| 29280       | 15-1963        |                          | George A. et al               |                        |                            | Richard Earl Manley   | 722  | 527  |                 | Lot 13, South Haven<br>Dr. - Buncombe<br>Park.                 |
|             |                |                          | Annie Ruth et al              |                        |                            | " "                   | 722  | 527  |                 |  |
| 29296       | 15-1963        |                          | E. E. Jr.                     |                        |                            | Duke Power Co.        | 723  | 10   |                 | Right of Way<br>Unnumbered St.                                 |
| 31069       | 31-1963        |                          |                               |                        | Ward S.                    | Elizabeth J. Stone    | 724  | 118  |                 | Lot cor. Evelyn Ave +  |
| 31004       | 31-1963        |                          |                               |                        | Marvin H. et al            | Charles S. Moss, Jr.  | 724  | 121  |                 | Lot 131, Parkwood Dr.<br>Hillcrest, Section of<br>North Hills. |
|             |                |                          |                               |                        | Margrette B. et al         | " "                   | 724  | 121  |                 |  |
| 383         | June 28-1963   |                          |                               |                        | Mfg. Co.                   | Robbie Nell Cox, Jr.  | 726  | 234  |                 | Sts. City -<br>Lot cor. Boyce + Webster                        |
| 1798        | July 15-1963   |                          | Earline Smith                 |                        |                            | H. Dennis Smith       | 727  | 332  | 10              | Smith Est. O'Neal Sp.<br>Acres, Tract 3 B. 2                   |
| 2673        | 23-1963        |                          | D. B.                         |                        |                            | Jurgen N. Wilson, Jr. | 728  | 108  | 1/2             | Rd. O'Neal Sp.<br>acre. (Part tract 1) Durham                  |
| 5954        | Aug 23-1963    |                          | A. M. Jr. et al               |                        |                            | Lee H. Keller, et al  | 730  | 471  |                 |  |
|             |                |                          | Eugene E. Jr., Jr. et al      |                        |                            | " "                   | 730  | 471  |                 |  |
|             |                |                          | Harriet M. Express et al      |                        |                            | " "                   | 730  | 471  |                 | Lot 47, Stone Lake Drive,<br>Stone Lake Heights,<br>Sec 3.     |
|             |                |                          | Eugene E. Jr. Jr. + Jr. et al |                        |                            | " "                   | 730  | 471  |                 |  |
|             |                |                          | Eugene E. III + Ward S.       |                        |                            | " "                   | 730  | 471  |                 |  |
|             |                |                          | Eugene E. Jr. + Jr. et al     |                        |                            | " "                   | 730  | 471  |                 |  |

# DIRECT or GRANTOR Index to Deeds — Greenville County, S. C.

To locate names, open at SURNAME INITIAL TAB and refer to Buff Sub-Index sheet for page reference.

| FILE NUMBER<br>DATE OF RECORD | GRANTORS<br>FAMILY NAMES | GIVEN NAMES<br>ABCDEFGH | GIVEN NAMES<br>IJKLMNO | GIVEN NAMES<br>PQRSTUVWXYZ   | GRANTEES                   | BOOK | PAGE | No. of<br>Acres | BRIEF DESCRIPTION, LOCATION, ETC.<br>( Not Warranted ) |
|-------------------------------|--------------------------|-------------------------|------------------------|------------------------------|----------------------------|------|------|-----------------|--|
| 7030<br>Sep. 4-1963           | Stone                    | A. M., Ex.              | et al                  |                              | Maurice Brown, et al       | 731  | 305  |                 |  |
| " "                           | "                        | Eugene E. Jr., Ex.      | et al                  |                              | " " "                      | 731  | 305  |                 |  |
| " "                           | "                        | Harriet M. Ex.,         | et al                  |                              | " " "                      | 731  | 305  |                 | Lot 52, Stone Lake Drive                               |
| " "                           | "                        | Eugene E. Jr. Tr. & Ex. | et al                  |                              | " " "                      | 731  | 305  |                 | Sec. III, Stone Lake Hgts.                             |
| " "                           | "                        | Eugene III &            |                        | Exrs. & Tr. et al<br>Ward S. | " " "                      | 731  | 305  |                 |  |
| " "                           | "                        | Eugene E. Tr. & Ex.     | et al                  |                              | " " "                      | 731  | 305  |                 |  |
| 9554<br>" 30-1963             | "                        | A. M., Ex.              | et al                  |                              | H. H. Hamby                | 732  | 474  |                 |  |
| " "                           | "                        | Eugene E. Jr., Ex.      | et al                  |                              | " " "                      | 732  | 474  |                 |  |
| " "                           | "                        | Harriet M., Ex.         | et al                  |                              | " " "                      | 732  | 474  |                 | Lot 33, Stone Lake Dr.                                 |
| " "                           | "                        | Eugene E. III + Ward S. |                        | Jr. Ex. et al                | " " "                      | 732  | 474  |                 | Stone Lake Heights.<br>Sec. III                        |
| " "                           | "                        | Eugene E. Jr. Ex.       | et al                  |                              | " " "                      | 732  | 474  |                 |  |
| " "                           | "                        | Eugene E. Jr. + Ex.     | et al                  |                              | " " "                      | 732  | 474  |                 |  |
| 11008<br>Oct. 14-1963         | "                        | Harriet M.              |                        |                              | Eugene E. Stone, Jr. et al | 733  | 528  |                 | in & out of city<br>Int. in certain Properties         |
| 11578<br>" 18-1963            | "                        | E. E. +                 |                        | J. C. et al                  | Eugene E. Stone, Jr.       | 734  | 159  |                 | Re-record - Lot 56,<br>Lake Forest Dr.                 |
| " "                           | "                        | Harriet M. Invd. + Tr.  |                        | et al                        | " " "                      | 734  | 159  |                 | Stone Lake Heights, Sec. 2                             |
| 12235<br>" 25-1963            | "                        | A. M.                   |                        |                              | P. L. Banknight, Jr. et al | 734  | 415  |                 | Sec 2, Stone Lake Heights.<br>Lot 53, Lake Forest Dr.  |

# DIRECT or GRANTOR Index to Deeds-Greenville County, S. C.

Open at Proper Tab according to First Letter or Letters of  
Name and refer to Buff Sub-Index sheet for page reference.

KEYS PRINTING CO.

( )

| FILE NUMBER            | GRANTORS<br>FAMILY NAMES | GIVEN NAMES<br>ABCDEFGH    | GIVEN NAMES<br>IJKLMNO | GIVEN NAMES<br>PQRSTUVWXYZ | GRANTEES                 | BOOK | PAGE | No. OF<br>ACRES | BRIEF DESCRIPTION, LOCATION, ETC.<br>(NOT WARRANTED)  |
|------------------------|--------------------------|----------------------------|------------------------|----------------------------|--------------------------|------|------|-----------------|---|
| DATE OF RECORD         |                          |                            |                        |                            |                          |      |      |                 |   |
| 12750<br>Oct. 30. 1963 | Stone                    | E. Randolph,               | Receiver               |                            | L. W. Varner             | 735  | 35   |                 | Bridgewater Drive, Sec. VII Botany<br>Lot 330, cor Stonybrook +<br>Lot adjacent - City                          |
| 13570<br>Nov. 7. 1963  | '                        | Elizabeth J.               |                        |                            | Joe L. West              | 735  | 440  |                 | Lot Augusta St. also  |
| 13757<br>" 8. 1963     | '                        | E. Randolph,               | Receiver               |                            | Crown Zellerbach Corp.   | 735  | 545  |                 | Lots 1, 2, 3, 4, 5 + 6. Bk B<br>cor. Gordon St. + Georgia<br>ave. Judson Mills # 2<br>also Lot 10, Georgia ave. |
| 16722<br>Dec. 10. 1963 | '                        | A. M., Ex. et al           |                        |                            | Northgate Baptist Church | 738  | 6    |                 |   |
| '                      | '                        | Eugene E. Jr. Ex. et al    |                        |                            |                          | 738  | 6    |                 |   |
| '                      | '                        | Harriet M., Ex. et al      |                        |                            |                          | 738  | 6    |                 | Lot Summit Dr -<br>City   |
| '                      | '                        | Eugene E. III + Harv S.    |                        |                            |                          | 738  | 6    |                 |   |
| '                      | '                        | Eugene E., Jr. Ex. et al   |                        |                            |                          | 738  | 6    |                 |   |
| '                      | '                        | Eugene E., Jr. + Ex. et al |                        |                            |                          | 738  | 6    |                 |   |
| 17426<br>" 17. 1963    | '                        | E. Randolph,               | Receiver               |                            | George H. Heinz          | 738  | 249  |                 | Botany Woods, Sec. 1<br>Lot 36 Edwards Rd.<br>Cherokee Forest, Map 2  |
| 18247<br>" 27. 1963    | '                        | E. Randolph,               | Receiver               |                            | First Fed. S. + L        | 738  | 563  |                 | Lot 40 Windemere Dr -<br>Joy St.  |
| 18566<br>" 31. 1963    | '                        | Eugene E., III             |                        |                            | Robbie Nell Coy, Jr.     | 739  | 75   |                 | 1/2 Int. Lot 14 + Part Lot 15<br>Stone -  |
| 18573<br>" 31. 1963    | '                        | E. Randolph                |                        |                            | Louis P. Batson, Inc     | 739  | 114  | 5.6             | Acres, Prop. E. Randolph  |
| 18685<br>Jan. 2. 1964  | '                        | A. M. Ex. et al            |                        |                            | Rachel Judger Carson     | 739  | 145  |                 | Part Lot 1, cor. Hedgewood<br>Ave + Camp Rd. Sec. 3 -<br>Croftstone Acres                                       |
| '                      | '                        | Eugene E. Jr. Ex. et al    |                        |                            |                          | 739  | 145  |                 |   |

DIRECT or GRANTOR Index to Deeds-Greenville County, S. C.

( )

Open at Proper Tab according to First Letter or Letters of Name and refer to Buff Sub-Index sheet for page reference.

| FILE NUMBER           | GRANTORS FAMILY NAMES | GIVEN NAMES ABCDEFGH                                    | GIVEN NAMES IJKLMNO | GIVEN NAMES PQRSTUWXYZ | GRANTEES              | BOOK | PAGE | NO. OF ACRES | BRIEF DESCRIPTION, LOCATION, ETC. (NOT WARRANTED)   |
|-----------------------|-----------------------|---|---------------------|------------------------|-----------------------|------|------|--------------|---|
| 18685<br>Jan. 2. 1964 | Stone                 | Harriet M. Exec. et al                                  |                     |                        | Rachel Judger Carson  | 739  | 145  |              |   |
| " 1                   | "                     | Eugene E. Jr. + Harold S. <sup>Jr. + Ex. et al</sup>    |                     |                        | "                     | 739  | 145  |              | Part Lot 1, cov. Hedgewood Ave + Camp Road. Sec B.  |
| " 1                   | "                     | Eugene E. III, Jr. + Ex. et al                          |                     |                        | "                     | 739  | 145  |              | Croftstone acres.   |
| " 1                   | "                     | Eugene E., Jr. + Ex. et al                              |                     |                        | "                     | 739  | 145  |              |   |
| 19912<br>" 15-1964    | "                     | E. Randolph, Receiver <sup>of Herbert C. Hood</sup>     |                     |                        | Carl F. Brasington    | 740  | 62   |              | Terrace, also adj. <sup>of Lot 8 -</sup> Full front strip Lot 7 Miami W. Spring Brook Chick Spgs. Sp. |
| 19964<br>" 15-1964    | "                     | E. Randolph, Receiver                                   |                     |                        | Dorothy S. Kaufman    | 740  | 73   |              | Lot U. S. Hwy. 29.  |
| 20482<br>" 21-1964    | "                     | A. M. Ex. et al   |                     |                        | Fred A. Bettis, et al | 740  | 288  |              |   |
| " "                   | "                     | Eugene E. Jr., Ex. et al                                |                     |                        | "                     | 740  | 288  |              |   |
| " "                   | "                     | Harriet M., Exec. et al                                 |                     |                        | "                     | 740  | 288  |              | Lot 46 Stone Lake Dr. Stone Lake Heights.   |
| " "                   | "                     | Eugene E. III, Jr. + Ex. et al                          |                     |                        | "                     | 740  | 288  |              | Sec. III  |
| " "                   | "                     | Eugene E. Jr., Jr. + Ex. et al                          |                     |                        | "                     | 740  | 288  |              |   |
| " "                   | "                     | Eugene E. + Harold S. <sup>Jr. + Ex. et al</sup>        |                     |                        | "                     | 740  | 288  |              |   |
| 20502<br>" 21-1964    | "                     | E. Randolph, Receiver <sup>of Herbert C. Hood</sup>     |                     |                        | J. H. Leatherwood     | 740  | 333  |              | H. Inn. Lot 20, Garrett St. n. Orchard Acres Sec 2, Chick Spgs  |
| 20804<br>" 23-1964    | "                     | E. Randolph, Receiver for <sup>Herbert C. Hood</sup>    |                     |                        | Billy Joe Smart       | 740  | 497  |              | Lot 101, Ridge Spring St. Avon Park.  |
| 21087<br>" 27-1964    | "                     | E. Randolph, as Receiver <sup>for Herbert C. Hood</sup> |                     |                        | Jerry Scholl, et al   | 741  | 47   |              | Lot 30, Avon Dr. near City  |
| 21772<br>Feb. 3. 1964 | "                     | E. Randolph, as Receiver                                |                     |                        | Thomas W. Smith       | 741  | 343  |              | Lot 53, Maple Ave.  |



# DIRECT or GRANTOR Index to Deeds-Greenville County, S. C.

Open at Proper Tab according to First Letter or Letters of  
Name and refer to Buff Sub-Index sheet for page reference.

KEYS PRINTING CO.

( )

| FILE NUMBER<br>DATE OF RECORD | GRANTORS<br>FAMILY NAMES | GIVEN NAMES<br>ABCDEFGH                               | GIVEN NAMES<br>IJKLMNO             | GIVEN NAMES<br>PQRSTUVWXYZ | GRANTEES                  | BOOK | PAGE | No. OF<br>ACRES | BRIEF DESCRIPTION, LOCATION, ETC.<br>(NOT WARRANTED)                                       |
|-------------------------------|--------------------------|---|------------------------------------|----------------------------|---------------------------|------|------|-----------------|--|
| 23287<br>Feb 17-1964          | Stone                    | E. Randolph,  | Herbert C. Wood<br>as Receiver for |                            | Harvey J. Albrecht, et al | 742  | 329  |                 | Seaford Dr. - Plat 2, Thornwood<br>Lot 99, Longwood Dr. r                                  |
| 23347<br>18-1964              | "                        | A. M., Jr. et al                                      |                                    |                            | H. H. Hamby, et al        | 742  | 385  |                 |  |
| "                             | "                        | Eugene E., Jr. et al                                  |                                    |                            | " " " "                   | 742  | 385  |                 |  |
| "                             | "                        | Harriet M., Exec. et al                               |                                    |                            | " " " "                   | 742  | 385  |                 | Lot 29 Stone Lake<br>Dr. Stone Lake<br>Heights, Sec. III                                   |
| "                             | "                        | Eugene E. III, Jr. + Jr.                              |                                    |                            | " " " "                   | 742  | 385  |                 |  |
| "                             | "                        | Eugene E. Jr. Jr. + Jr.                               |                                    |                            | " " " "                   | 742  | 385  |                 |  |
| "                             | "                        | Eugene E. +<br>for Herbert C. Wood                    | Ward S.                            |                            | " " " "                   | 742  | 385  |                 |  |
| 23449<br>19-1964              | "                        | E. Randolph, as Receiver<br>for Herbert C. Wood       |                                    |                            | Iran J. Landis et al      | 742  | 431  |                 | Seaford Dr. Plat. 2, Thornwood<br>Lot 88, Thornwood Dr. +<br>Venus Dr. map 2. Liberty Park |
| 23584<br>20-1964              | "                        | E. Randolph, as Receiver<br>for Herbert C. Wood       |                                    |                            | William J. Van Horne      | 742  | 487  |                 | Lot 32 cov. Andrea Lane +<br>Episk Spg. Sp.  |
| 23905<br>24-1964              | "                        | E. Randolph, as Receiver                              |                                    |                            | Dorothy S. Kaufman        | 743  | 45   |                 | Lot - W. S. Hwy. 29<br>Joy St.   |
| 24125<br>25-1964              | "                        | Eugene E. III<br>for Herbert C. Wood                  |                                    |                            | Robbie Nell Cox, Jr.      | 743  | 96   |                 | 1/2 Int. Lot 14 + Part Lot 15<br>Woods Sec. II   |
| 24625<br>Feb 2-1964           | "                        | E. Randolph, as Receiver<br>for Herbert C. Wood et al |                                    |                            | Gerald J. Kiefer          | 743  | 289  |                 | Lot 46, Botany Rd. Botany<br>Augusta Circle  |
| 24668<br>2-1964               | "                        | E. Randolph, as Receiver                              |                                    |                            | Hyman L. McDaniel et al   | 743  | 291  |                 | Lot 52 Karaman Ave.<br>Rd. Austin Sp.  |
| 24904<br>4-1964               | "                        | J. Roy  |                                    |                            | Robert H. Monroe et al    | 743  | 383  | 57.31           | acres, Standing Springs<br>Ave. Burnie, S.C.   |
| 25013<br>5-1964               | "                        | Harriet M.<br>for Herbert C. Wood                     |                                    |                            | Eugene M. Stone, Jr.      | 743  | 465  |                 | Lot 10 cov. Woodside<br>Sherwood Forest  |
| 25316<br>7-1964               | "                        | E. Randolph, as Receiver                              |                                    |                            | Thomas C. Brussey         | 743  | 573  |                 | Lot 148, Robin Hood Rd.  |

DIRECT or GRANTOR Index to Deeds-Greenville County, S. C.

( )

Open at Proper Tab according to First Letter or Letters of Name and refer to Buff Sub-Index sheet for page reference.

| FILE NUMBER<br>DATE OF RECORD | GRANTORS<br>FAMILY NAMES | GIVEN NAMES<br>ABCDEFGH | GIVEN NAMES<br>IJKLMNO | GIVEN NAMES<br>PQRSTUWXYZ | GRANTEES                                 | BOOK | PAGE | No. OF<br>ACRES | BRIEF DESCRIPTION, LOCATION, ETC.<br>(NOT WARRANTED)  |
|-------------------------------|--------------------------|-------------------------|------------------------|---------------------------|--|------|------|-----------------|---|
| 25739<br>Mar 11-1964          | Stone                    | E. Randolph             | for Herbert C. Wood    |                           | Washington 25 D.C.<br>Fed. Housing Comm. | 744  | 177  |                 | Lot 16 Don Drive.<br>St. Inez                         |
| 26457<br>" 18-1964            | "                        | E. Randolph             | for Herbert C. Wood    |                           | Dewey St. Mahaffey                       | 744  | 499  |                 | Lot 19 Barrett St<br>Grandon Plant.                   |
| 26947<br>" 23-1964            | "                        |                         | Max D.                 |                           | John K. Temple, Jr.                      | 745  | 63   |                 | Lot 462 Sec 2, Dorsey Blvd.<br>Nabla Ave. Chish. Spgs |
| 27125<br>" 25-1964            | "                        | E. Randolph             | for Herbert C. Wood.   |                           | Tom A. Jackson                           | 745  | 193  |                 | Lot 52, Yorkshire Dr. formerly                        |
| 27191<br>" 25-1964            | "                        | A. M. By                | et al                  |                           | Francis M. Anderson                      | 745  | 193  |                 |   |
| "                             | "                        | Eugene E. Jr            | et al                  |                           | "  | 745  | 195  |                 |   |
| "                             | "                        | Harriet M.              | Every et al            |                           | "  | 745  | 195  |                 | Lot 39 Stone Lake Dr.<br>Stone Lake Heights Sec III   |
| "                             | "                        | Eugene E. III           | Jr. et al              |                           | "  | 745  | 193  |                 |   |
| "                             | "                        | Eugene E. Jr.           | et al                  |                           | "  | 745  | 195  |                 |   |
| "                             | "                        | Eugene E. Jr.           | et al                  |                           | "  | 745  | 195  |                 |   |
| "                             | "                        |                         | et al                  |                           | "  | 745  | 199  |                 |   |
| 28174<br>Apr 3-1964           | "                        | E. Randolph             | for Herbert C. Wood    |                           | Denis F. Kenneally                       | 746  | 53   |                 | Sec. B. Green Forest.<br>Lot 20 Everest St.           |
| 28175<br>Apr 3-1964           | "                        | E. Randolph             | for Herbert C. Wood    |                           | Jack E. Pitt                             | 746  | 55   |                 | Aron Park.<br>Lot 84, Aron Drive-                     |
| 28096<br>" 3-1964             | "                        | E. Randolph             | for Herbert C. Wood    |                           | Sara H. Rodgers                          | 746  | 57   |                 | Paramount Park.<br>Lot 137 Crosby, Ingle              |
| 28379<br>" 7-1964             | "                        | E. Randolph             | for Herbert C. Wood    |                           | John H. Hyatt, et al                     | 746  | 179  |                 | Circle, Brookforest.<br>Lot 9, Belk D Woodmont        |
| 29216<br>" 14-1964            | "                        | E. Randolph             | for Herbert C. Wood    |                           | Jack Rowe, et al                         | 746  | 483  |                 | Green vale.<br>Lot 18, Hillrose Dr.                   |



DIRECT or GRANTOR Index to Deeds-Greenville County, S. C.

Open at Proper Tab according to First Letter or Letters of Name and refer to Buff Sub-Index sheet for page reference.

( )

| FILE NUMBER<br>DATE OF RECORD | GRANTORS<br>FAMILY NAMES | GIVEN NAMES<br>ABCDEFGH        | GIVEN NAMES<br>IJKLMNO | GIVEN NAMES<br>PQRSTUVWXYZ | GRANTEES                 | BOOK | PAGE | No. OF<br>ACRES | BRIEF DESCRIPTION, LOCATION, ETC.<br>(NOT WARRANTED)  |
|-------------------------------|--------------------------|--------------------------------|------------------------|----------------------------|--------------------------|------|------|-----------------|---|
| 36530<br>Jun. 25-1964         | Stone                    | Eugene E., III,                | Tr.                    | et al                      | W. A. Griffith           | 751  | 516  |                 | Lot 15, Stone Lake Drive,   |
| " "                           | "                        | Eugene E., Jr.                 | Tr.,                   | et al                      | " "                      | 751  | 516  |                 | Stone Lake Heights, Sec. III  |
| " "                           | "                        | Eugene E. &                    |                        | Trs. et al<br>Ward S.      | " "                      | 751  | 516  |                 |   |
| 116<br>" 26-1964              | "                        | E. Randolph as Receiver        |                        | for Herbert C. Wood        | William J. Wickham et al | 752  | 5    |                 | Butler Sp.<br>Wilmington Rd. Sec. 3, Botany Woods<br>Lot 156 cor. Stonybrook Dr. &<br>Woodfield Hgts - Ft. Linn |
| 443<br>July 2-1964            | "                        | E. Randolph as Receiver        |                        | for Herbert C. Wood        | W. J. Broome             | 752  | 249  |                 | Lots 8+9, Sulliver St.<br>Maxie St. Fairview Sp.  |
| 3798<br>Aug 3-1964            | "                        | E. Randolph, as Receiver       |                        | for Herbert C. Wood        | Peter J. Sledzianowski   | 754  | 383  |                 | Lot 8, cor Henck Circle +<br>Fairview Sp.   |
| 4231<br>" 7-1964              | "                        | E. Randolph as Receiver        |                        | for Herbert C. Wood        | Lucille C. Shelton       | 754  | 595  |                 | Lot 19, Maxie St.<br>Woodfield Heights, Ft. Linn  |
| 4773<br>" 12-1964             | "                        | E. Randolph, as Receiver       |                        |                            | B. C. Hawkins            | 755  | 177  |                 | Lots 6+7, Sulliver St.  |
| 4920<br>" 13-1964             | "                        | Eugene E. III, Jr. & Ex. et al |                        |                            | Shell Oil Company        | 755  | 233  |                 | Supplementing Lease<br>Agreement.   |
| " "                           | "                        | Eugene E. Jr., Jr. & Ex. et al |                        |                            | " "                      | 755  | 233  |                 |   |
| " "                           | "                        | Eugene E. + Ward S.            |                        |                            | " "                      | 755  | 233  |                 |   |
| 5610<br>" 20-1964             | "                        | Jessie D.                      |                        |                            | Bobby Joe Williamson     | 756  | 14   |                 | Blue Ridge Dr.<br>Lot 32 + Part Lot 33.   |
| 5957<br>" 24-1964             | "                        | A. M., Ex. et al               |                        |                            | Faye J. Mc Mahon         | 756  | 145  |                 |   |
| " "                           | "                        | Eugene E. Jr., Ex. et al       |                        |                            | " "                      | 756  | 145  |                 | Lot 25 Stone Lake<br>Dr. Stone Lake<br>Heights, Sec. III  |
| " "                           | "                        | Harriet M., Ex. et al          |                        |                            | " "                      | 756  | 145  |                 |   |
| " "                           | "                        | Eugene E. III, Jr. et al       |                        |                            | " "                      | 756  | 145  |                 |   |

# DIRECT or GRANTOR Index to Deeds-Greenville County, S. C.

Open at Proper Tab according to First Letter or Letters of Name and refer to Buff Sub-Index sheet for page reference.

KEYS PRINTING CO.

| FILE NUMBER<br>DATE OF RECORD | GRANTORS<br>FAMILY NAMES | GIVEN NAMES<br>ABCDEFGH                            | GIVEN NAMES<br>IJKLMNO | GIVEN NAMES<br>PQRSTUWXYZ | GRANTEES                          | BOOK | PAGE | No. OF<br>ACRES | BRIEF DESCRIPTION, LOCATION, ETC.<br>(NOT WARRANTED)     |
|-------------------------------|--------------------------|--|------------------------|---------------------------|-----------------------------------|------|------|-----------------|--|
| 5957<br>Aug. 24-1964          | Stone                    | Eugene E., Jr. Tr. et al                           |                        | Tr. et al                 | Faye T. McMahon                   | 756  | 145  |                 | Lot 25, Stone Lake Drive,<br>Stone Lake Heights, Sec III |
| " 6275                        | "                        | Eugene E. &<br>for Herbert C. Wood                 |                        | Tr. et al<br>Ward S.      | " " "                             | 756  | 145  |                 | Sylvan Hills   |
| " 27-1964                     | "                        | E. Randolph, as Receiver<br>for Herbert C. Wood.   |                        |                           | James B. Stephens                 | 756  | 321  |                 | Lot 2 Collinson Rd.<br>St. Inn                           |
| 7066<br>Sep. 3-1964           | "                        | E. Randolph, as Receiver<br>for Herbert C. Wood.   |                        |                           | Joe T. Barton,                    | 756  | 589  |                 | Part Lot 3 Craig St.<br>Fairview Sp.                     |
| 7289<br>" 8-1964              | "                        | E. Randolph, as Receiver<br>for Herbert C. Wood    |                        |                           | Keyle R. Smith                    | 757  | 115  |                 | Lot 9, Marie St.<br>Road, Green Forest.                  |
| 7303<br>" 8-1964              | "                        | E. Randolph, as Receiver<br>for Herbert C. Wood    |                        |                           | George W. McQueen<br>Church       | 757  | 119  |                 | Lot 5 Sec A Edwards<br>Springwood Cemetery               |
| 7650<br>" 10-1964             | "                        | C. M. et al  |                        |                           | St. James Episcopal<br>Natl. Bank | 757  | 227  |                 | 2/3 <sup>rd</sup> of Lot 94, Sec 4                       |
| 8138<br>" 15-1964             | "                        | <del>Cancelled</del><br>Ollie Sumpworth<br>Rim. C. | 10/10/66 #9500         |                           | Citizens + Southern<br>Inp.       | 757  | 345  |                 | Real Prop. agreement.                                    |
| 8097<br>" 15-1964             | "                        | Ward S.<br>for Grace Cater Siver                   |                        |                           | C + B. Realty Co.                 | 757  | 393  |                 | Lots 2, 3 + 4, Oscar St.                                 |
| 10014<br>Oct. 2-1964          | "                        | E. Randolph as Committer<br>for Herbert C. Wood    |                        |                           | S.C. State Hwy. Dept.             | 758  | 588  |                 | Lot, West Side Academy St.<br>Fairview Sp.               |
| 11430<br>" 16-1964            | "                        | E. Randolph, Receiver<br>for Herbert C. Wood       |                        |                           | Hillard E. Shearin                | 759  | 589  |                 | Lot Green ave., St. Inn,                                 |
| 11647<br>" 20-1964            | "                        | E. Randolph, Receiver                              |                        |                           | J. S. Dillard                     | 760  | 121  |                 | Lot 5 B, Mayfield St. Green<br>Lot 62 - Virginia Ave.    |
| 11643<br>" 20-1964            | "                        | <del>Cancelled</del><br>Ollie Sumpworth<br>Rim. C. | 9-16-65                |                           | G. D. Edney                       | 760  | 119  |                 | Bond Fortille - Lot 61 + part<br>View Point Place        |
| 12682<br>Oct. 29-1964         | "                        | Dewey L.<br>for Herbert C. Wood                    |                        |                           | Robert Earle Perry, et al         | 760  | 487  |                 | Lot 23 Rainbow Dr.<br>Green Forest                       |
| 12858<br>Oct. 30-1964         | "                        | E. Randolph, as Receiver                           |                        |                           | David L. Cox                      | 760  | 539  |                 | Lot 6 Edwards Rd. Sec. A<br>Lake Heights, Sec. III       |
| 13488<br>Nov. 6-1964          | "                        | A. M. Stone, Executor, et al,                      |                        |                           | Henry S. Godlewski,               | 761  | 201  |                 | Lot 20, Stone Drive, Stone                               |

# DIRECT or GRANTOR Index to Deeds-Greenville County, S. C.

Open at Proper Tab according to First Letter or Letters of Name and refer to Buff Sub-Index sheet for page reference.

KEYS PRINTING CO.

| FILE NUMBER           | GRANTORS FAMILY NAMES | GIVEN NAMES ABCDEFGH        | GIVEN NAMES IJKLMNO            | GIVEN NAMES PQRSTUWXYZ                            | GRANTEES                             | BOOK | PAGE | No. OF ACRES | BRIEF DESCRIPTION, LOCATION, ETC. (NOT WARRANTED)  |
|-----------------------|-----------------------|-----------------------------|--------------------------------|---|--------------------------------------|------|------|--------------|--|
| 13488<br>Nov. 6-1964  | Stone                 | Eugene E., Jr.,             | Executor, et al                |   | Henry S. Godlewski, <sup>et al</sup> | 761  | 201  |              | Lot 20, Stone Drive, III<br>Stone Lake Heights, Sec. 1   |
| "                     | "                     | Harriet M.,                 | Executrix, et al,              |   | " " " "                              | 761  | 201  |              |  |
| "                     | "                     | Eugene E. as Trustee,       | et al,                         |   | " " " "                              | 761  | 201  |              |  |
| "                     | "                     | Eugene E., Jr. as Trustee,  | et al,                         |   | " " " "                              | 761  | 201  |              |  |
| "                     | "                     |                             | as Trustee, et al,<br>Ward S., |   | " " " "                              | 761  | 201  |              |  |
| 13843<br>Nov. 10-1964 | "                     | Eugene E., III, as Trustee, | et al,                         |   | " " " "                              | 761  | 201  |              | Right of Way<br>Lot new academy St.<br>St. + Prosperity Ave.<br>Strip - Dunlap Dr., Malone<br>"Thornwood Acres".<br>Lot 30, Longwood Dr.,<br>Lot 45, Forest Park Dr.<br>Forest Park, north<br>of Sville, Austin Tp.<br>044 Dunlap Dr. Yantl Tp.<br>Contract for Sale - Lot<br>Dunlap Dr. Yantl Tp.<br>Contract for Sale - Lot<br>of Lease<br>Conditional Assignment<br>Agreement<br>Supplemental Agreement |
| 15288<br>" 25-1964    | "                     | E. Randolph,                | as Committee                   |   | James E. Woodside, et al             | 761  | 270  |              |  |
| 17130<br>Dec. 15-1964 | "                     |                             |                                | Ward S. Greenville County,<br>for Herbert C. Wood |                                      | 762  | 269  |              |  |
| 17387<br>" 16-1964    | "                     | E. Randolph,                | as Receiver                    |   | William J. Reynolds, et al,          | 763  | 381  |              |  |
| "                     | "                     | Charles A.,                 | et al                          |   | Stanley Masters                      | 763  | 440  |              |  |
| "                     | "                     | Dorothy,                    | et al                          |   | " "                                  | 763  | 440  |              |  |
| 19115<br>Jan. 6-1965  | 16                    |                             |                                | Ward S.   | Felton S. Smith, III, et al          | 764  | 581  |              |  |
| 19116<br>" 6-1965     | "                     |                             |                                | Ward S.   | Harold Griffin, et al                | 764  | 560  |              |  |
| 19213<br>" 7-1965     | "                     |                             |                                | Ward S.   | Liberty Life Ins. Co.                | 764  | 509  |              |  |
| 19230<br>" 7-1965     | "                     |                             |                                | Ward S.   | Greenville City Coach Lines, Inc.    | 764  | 503  |              |  |
| 19231<br>" 7-1965     | "                     |                             |                                | Ward S.   | Greenville City Coach Lines, Inc.    | 764  | 506  |              |  |



# DIRECT or GRANTOR Index to Deeds-Greenville County, S. C.

Open at Proper Tab according to First Letter or Letters of Name and refer to Buff Sub-Index sheet for page reference.

KEYS PRINTING CO.

| FILE NUMBER<br>DATE OF RECORD | GRANTORS<br>FAMILY NAMES | GIVEN NAMES<br>ABCDEFGH  | GIVEN NAMES<br>IJKLMNO | GIVEN NAMES<br>PQRSTUVWXYZ | GRANTEES  | BOOK | PAGE | No. OF<br>ACRES | BRIEF DESCRIPTION, LOCATION, ETC.<br>(NOT WARRANTED)   |
|-------------------------------|--------------------------|--------------------------|------------------------|----------------------------|---|------|------|-----------------|--|
| 26192<br>Feb. 22-1965         | Stone                    | Harriet M., Estly, et al |                        |                            | J. H. Pitts                                       | 769  | 506  |                 | Lot 10, Stone Dr, Sec III<br>Stone Lake Heights.   |
| " " "                         | "                        | Eugene E. III, Jr. et al |                        |                            | " " "   | 769  | 506  |                 |  |
| " " "                         | "                        | Eugene E. Jr., Jr. et al |                        |                            | " " "   | 769  | 506  |                 |  |
| " " "                         | "                        | Eugene E., Jr. + Ward S. |                        |                            | " " "   | 769  | 506  |                 |  |
| 27353<br>Apr. 1-1965          | "                        | A. M. Ex. et al          |                        |                            | Carl H. Clawson et al                             | 770  | 325  |                 | Lot 13, Stone Dr.<br>Stone Lake Heights<br>Sec. III.   |
| " " "                         | "                        | Eugene E. Jr. Ex. et al  |                        |                            | " " "   | 770  | 325  |                 |  |
| " " "                         | "                        | Harriet M., Estly. et al |                        |                            | " " "   | 770  | 325  |                 |  |
| " " "                         | "                        | Eugene E. III, Jr. et al |                        |                            | " " "   | 770  | 325  |                 |  |
| " " "                         | "                        | Eugene E. Jr. Jr. et al  |                        |                            | " " "   | 770  | 325  |                 |  |
| " " "                         | "                        | Eugene E. Jr. + Ward S.  |                        |                            | " " "   | 770  | 325  |                 |  |
| " " "                         | "                        | J. A.                    |                        |                            | Mrs. Lois Jollison et al                          | 770  | 591  |                 |  |
| 28051<br>" 8-1965             | "                        |                          |                        | Ward S.                    | Herman W. Sullivan et al                          | 771  | 22   |                 | Gantt Tp.<br>Lot 42, Conestee,<br>Contract for Sale of Real Estate<br>Lot 34, Malone St. Prop. Lanco<br>Inc. Gantt Tp. |
| 28161<br>Apr. 9-1965          | "                        |                          |                        |                            |   | 771  | 22   |                 |  |
| 28604<br>" 14-1965            | "                        | Eugene E., III, et al,   |                        |                            | Church of 5 Hills, S. C.<br>Saint James Episcopal | 771  | 217  |                 | Right of Way Easement  |
| 28607<br>" 14-1965            | "                        |                          |                        | Ward S.                    | Property of Lanco, Inc.                           | 771  | 223  |                 | Protective Covenants<br>Dr. - Gantt Tp.  |
| 28926<br>" 19-1965            | "                        |                          |                        | Ward S.                    | James Smith, et al                                | 771  | 387  |                 | Contract - Lot 09, Dunlap?   |



# DIRECT or GRANTOR Index to Deeds — Greenville County, S. C.

44

Cott Family Name Index No. 75  
Copyright 1949

To locate names, open at SURNAME INITIAL TAB and refer to Buff Sub-Index sheet for page reference.

Made by The Cott Index Company, Columbus, Ohio  
Sold by Walker, Evans & Cogswell Co., Charleston, S. C.

( )

| FILE NUMBER | DATE OF RECORD | GRANTORS<br>FAMILY NAMES | GIVEN NAMES<br>ABCDEFGHIJ                              | GIVEN NAMES<br>KLMNO | GIVEN NAMES<br>PQRSTUVWXYZ | GRANTEES             | BOOK | PAGE | No. of<br>Acres | BRIEF DESCRIPTION, LOCATION, ETC.<br>( Not Warranted ) |
|-------------|----------------|--------------------------|--|----------------------|----------------------------|----------------------|------|------|-----------------|--|
| 29379       | Apr. 22-1965   | Stone                    | A. M., Ex., et al,                                     |                      |                            | B. Leroy Owings      | 771  | 529  |                 |  |
| "           | "              | "                        | Eugene M. Jr., Ex. & Trustee                           |                      |                            | " "                  | 771  | 529  |                 | Lot 12, Stone Dr.<br>Sec. III, Stone Lake<br>Heights   |
| "           | "              | "                        | Harriet M., Ex., et al                                 |                      |                            | " "                  | 771  | 529  |                 |  |
| "           | "              | "                        | Eugene E., III, Tr. & Ex., et al<br>as Tr. & Ex. et al |                      |                            | " "                  | 771  | 529  |                 |  |
| "           | "              | "                        | Eugene E. &<br>for Herbert C. Wood                     |                      | Ward S.                    | " "                  | 771  | 529  |                 |  |
| 30608       | May 4-1965     | "                        | E. Randolph, as  |                      | Receiver                   | Gladys L. Taylor     | 772  | 448  |                 | co.<br>Lots 25 & 26, Ft. Inn Indg                      |
| 31492       | 11-12-1965     | "                        | <del>conceded</del><br>Samuel S. & Audrey              |                      | Ward S.                    | John L. Sullivan     | 773  | 229  |                 | Contract for sale - Lot 6<br>Pine Hill Village 3rd Tp. |
| 32769       | " 24-1965      | "                        |  |                      | Ward S.                    | Eddie Arnold         | 774  | 90   |                 | Lot 50, Cashmere Dr. -<br>Prop. Laneo, Inc. 4th Tp.    |
| 33750       | June 2-1965    | "                        |  |                      | Ward S.                    | Jamie M. Jenkins     | 774  | 585  |                 | Lot 33, Prosperity Ave. -<br>Belle Meade               |
| 34059       | June 4-1965    | "                        | Harrison T. &  |                      | Pearl L.                   | William H. Bennett   | 775  | 73   |                 | Lot 102 York Circle<br>Edward's Forest                 |
| 34216       | June 7, 1965   | "                        |  |                      | Samuel S.                  | James R. Ware, et al | 775  | 141  |                 | Lot 3, Bradford Ave.                                   |
| 35076       | " 15-1965      | "                        | E. E. Jr. et al  |                      |                            | Grady H. Sherman     | 775  | 505  |                 | Lot 27 Wm St. James<br>E. Hall 'Est. Nicholstown       |
| "           | "              | "                        | A. M. et al  |                      |                            | " "                  | 775  | 505  |                 |  |
| 2464        | July 21-1965   | "                        | Eugene Earl, Jr. Tr. & Ex. et al                       |                      |                            | Theodore Diachos     | 778  | 137  |                 | Lot 4 + Strip, Summit<br>Dr., Stone Estates            |
| "           | "              | "                        | Eugene E. Jr. Ex. et al                                |                      |                            | " "                  | 778  | 137  |                 |  |
| "           | "              | "                        | A. M. Ex. et al  |                      |                            | " "                  | 778  | 137  |                 |  |

44

# DIRECT or GRANTOR Index to Deeds - Greenville County, S. C.

REG. U. S. PAT. OFFICE *Chas. McColl* County Indexes Since 1888 An Identifying Trade Mark

To locate names, open at SURNAME INITIAL TAB and refer to Buff Sub-Index sheet for page reference.

Cott Family Name Index No. 75 Copyright 1949

| FILE NUMBER<br>DATE OF RECORD | GRANTORS<br>FAMILY NAMES | GIVEN NAMES<br>ABCDEFGHIJ          | GIVEN NAMES<br>KLMNOP | GIVEN NAMES<br>QRSTUVWXYZ | GRANTEES             | BOOK | PAGE | No. of<br>Acres | BRIEF DESCRIPTION, LOCATION, ETC.<br>( Not Warranted )                                  |
|-------------------------------|--------------------------|------------------------------------|-----------------------|---------------------------|----------------------|------|------|-----------------|---|
| 2464<br>July 21, 1965         | Stone                    | Harriet M., Jr. & Estey, et al     |                       |                           | Theodore Siachos     | 778  | 137  |                 | Lot 4 + Strip, Summit Dr., Stone Estates  |
| " " "                         | "                        | Eugene E. III + Ward S.            |                       |                           | " "                  | 778  | 137  |                 |   |
| " " "                         | "                        | Eugene E. Jr., Jr. et al           |                       |                           | " "                  | 778  | 137  |                 |   |
| " " "                         | "                        | Eugene E. Jr. et al                |                       |                           | " "                  | 778  | 137  |                 |   |
| 337<br>August 11, 1965        | "                        | A. M., Ex, et al                   |                       |                           | J. W. Pitte          | 779  | 226  |                 | Lot 17 Stone Dr. Sec. 3<br>Stone Lake Heights   |
| " " "                         | "                        | Eugene E., Jr., Ex + Jr. et al     |                       |                           | " "                  | 779  | 226  |                 |   |
| " " "                         | "                        | Harriet M., Estey, et al           |                       |                           | " "                  | 779  | 226  |                 |   |
| " " "                         | "                        | Eugene E., III. Jr., et al         |                       |                           | " "                  | 779  | 226  |                 |   |
| " " "                         | "                        | Eugene E., Jr. + Ward S. Jr. et al |                       |                           | " "                  | 779  | 226  |                 |   |
| 4156<br>" 5-19-65<br>4474     | "                        | Laura Dean                         |                       |                           | Luther Ray Stone     | 779  | 324  |                 | Western Hills, Sec. 142, Paris Mt. Sp.<br>Lot 77, Alice Farr Dr.<br>ave. - Traxler Park |
| " 9-19-65<br>5851             | "                        | Gladys R.                          |                       |                           | C. W. Hotinger et al | 779  | 482  |                 |   |
| " 20-19-65<br>5845            | "                        | Earle C. + Morrison C. et al       |                       |                           | Randolph H. McNeill  | 780  | 381  |                 | Lot McCall St.  |
| " 20, 1965                    | "                        | A. M., Ex, et al                   |                       |                           | H. E. Simpson        | 780  | 412  |                 | Lot 16, Chick Spgs Rd.<br>Sec III, Stone<br>Lake Heights                                |
| " " "                         | "                        | Eugene E., Jr. Ex, et al           |                       |                           | " "                  | 780  | 412  |                 |   |
| " " "                         | "                        | Harriet M. Estey, et al            |                       |                           | " "                  | 780  | 412  |                 |   |
| " " "                         | "                        | Eugene E. III, et al Jr.           |                       |                           | " "                  | 780  | 412  |                 |   |

# DIRECT or GRANTOR Index to Deeds - Greenville County, S. C.

Open at Proper Tab according to First Letter or Letters of Name and refer to Buff Sub-Index sheet for page reference.

KEYS PRINTING CO.

| FILE NUMBER | DATE OF RECORD | GRANTORS FAMILY NAMES | GIVEN NAMES ABCDEFGH          | GIVEN NAMES IJKLMNO | GIVEN NAMES PQRSTUWXYZ | GRANTEES                       | BOOK | PAGE | No. OF ACRES | BRIEF DESCRIPTION, LOCATION, ETC. (NOT WARRANTED)          |
|-------------|----------------|-----------------------|-------------------------------|---------------------|------------------------|--------------------------------|------|------|--------------|--|
| 5845        | Aug. 20, 1965  | Stone                 | Eugene E., Jr. & Ward S.      | etal                | as Tre.                | H. E. Simpson                  | 780  | 412  |              | Lot 16, Chick Spg. Rd. Sec. III, Stone Lake Heights        |
| 773 1/2     | Sept. 8, 1965  | "                     | Eugene E., et al,             | tre                 |                        | "                              | 780  | 412  |              | "  |
|             |                | "                     | A. M. Edr., et al             |                     |                        | Eugene E. Stone, Jr.           | 781  | 611  |              | Lot 36, Stone Lake Heights, Sec. III                       |
|             | " " "          | "                     | Eugene E., Jr., Exr., et al   |                     |                        | " "                            | 781  | 611  |              | "  |
|             | " " "          | "                     | Harold M. Exr. et al          |                     |                        | " "                            | 781  | 611  |              | "  |
|             | " " "          | "                     | Eugene E. III, Jr., et al     |                     |                        | " "                            | 781  | 611  |              | "  |
|             | " " "          | "                     | Eugene E., Jr. & Ward S., Jr. | etal                |                        | " "                            | 781  | 611  |              | "  |
|             | " " "          | "                     | Eugene E., Jr. Jr., et al     |                     |                        | " "                            | 781  | 611  |              | "  |
| 9047        | " 10, 1965     | "                     | Eugene E. III, Jr. et al      |                     |                        | Eugene E. Stone, Jr. et al     | 782  | 37   |              | Int. 3.32 acres, Cor. Rutherford Rd & Wilshire Drive, City |
|             | " " "          | "                     | Eugene E. Jr. & Ward S. Jr.   | etal                |                        | Eugene E. Stone, Jr. et al     | 782  | 37   |              | "  |
|             | " " "          | "                     | Eugene E., Jr. Jr. et al      |                     |                        | " "                            | 782  | 37   |              | "  |
| 3046        | Sept. 10, 1965 | "                     | Harriet M.                    |                     |                        | Eugene E. Stone, Jr. et al     | 782  | 40   |              | 4 Wilshire Drive, City Int. Lot Cor. Rutherford Rd         |
| 4355        | " 23, 1965     | "                     |                               | Ex. et al           | Randolph               | Annie Grace Stone              | 782  | 578  |              | 2 tracts, Franklin Sp.                                     |
| 11706       | Oct. 15, 1965  | "                     | E. Randolph, as Receiver      | for Herbert E. Wood |                        | 2t. Inn Fed. Sav. + Loan Assn. | 784  | 195  |              | Lot. Woodfern Circle.                                      |
| 12198       | " 22, 1965     | "                     | A. M., Ex. et al              |                     |                        | B. Frank Perry                 | 784  | 377  |              | Lot 23, Stone Dr., Stone Lake Heights, Sec. III            |
|             | " " "          | "                     | Eugene E. Jr., Ex. et al      |                     |                        | " " "                          | 784  | 377  |              | "  |

# DIRECT or GRANTOR Index to Deeds - Greenville County, S. C.

Open at Proper Tab according to First Letter or Letters of Name and refer to Buff Sub-Index sheet for page reference.

KEYS PRINTING CO.

| FILE NUMBER<br>DATE OF RECORD | GRANTORS<br>FAMILY NAMES | GIVEN NAMES<br>ABCDEFGH  | GIVEN NAMES<br>IJKLMNO | GIVEN NAMES<br>PQRSTUVWXYZ | GRANTEES                   | BOOK | PAGE | No. OF<br>ACRES | BRIEF DESCRIPTION, LOCATION, ETC.<br>(NOT WARRANTED) |
|-------------------------------|--------------------------|--------------------------|------------------------|----------------------------|----------------------------|------|------|-----------------|--|
| 12198<br>Oct. 20, 1965        | Stone 1                  | Harriet M., et al        |                        |                            | B. Frank Perry             | 784  | 377  | }               | Lot 23 Stone Dr.<br>Stone Lake Heights,<br>Sec. III  |
| " " "                         | "                        | Eugene E. III, Jr. et al |                        |                            | " " "                      | 784  | 377  |                 |  |
| " " "                         | "                        | Eugene E. Jr., Jr. et al |                        |                            | " " "                      | 784  | 377  |                 |  |
| " " "                         | "                        |                          |                        | Ward S.                    | " " "                      | 784  | 377  |                 |  |
| " " "<br>12294                | "                        | Eugene E. Jr. et al      |                        |                            | " " "                      | 784  | 377  | }               | Sherwood Forest, City<br>Lot 56, Le Grand Blvd.      |
| " 21, 1965                    | "                        | Carroll L.               |                        |                            | Ruth F. Brown              | 784  | 405  |                 |  |
| 12992<br>" 27, 1965           | "                        | A. M. Ex. et al          |                        |                            | Nathan Stotsky, et al      | 784  | 616  | }               | Lot 22 Stone Dr.<br>Sec. III Stone Lake<br>Heights   |
| " " "                         | "                        | Eugene E. Jr. Ex. et al  |                        |                            | " " "                      | 784  | 616  |                 |  |
| " " "                         | "                        | Harriet M. Ex. et al     |                        |                            | " " "                      | 784  | 616  |                 |  |
| " " "                         | "                        | Eugene E. III Jr. et al  |                        |                            | " " "                      | 784  | 616  |                 |  |
| " " "                         | "                        | Eugene E. Jr. Jr. et al  |                        |                            | " " "                      | 784  | 616  |                 |  |
| " " "                         | "                        |                          |                        | Ward S.                    | " " "                      | 784  | 616  |                 |  |
| " " "<br>14069                | "                        | Eugene E. Jr. et al      |                        |                            | " " "                      | 784  | 616  | }               | Lot Craft St.  |
| Nov. 9, 1965                  | "                        | A. M., et al             |                        |                            | Eugene E. Stone, Jr. et al | 785  | 561  |                 |  |
| 15073<br>" 17, 1965           | "                        | Larry Eugene, et al      |                        |                            | Oneal M. Owens, et al      | 786  | 272  | }               | Lot 42, Tupper Mtn.<br>Rd., Bates Sp.                |
| " " "                         | "                        | Nancy Lou, et al.        |                        |                            | " " "                      | 786  | 272  |                 |  |

# DIRECT or GRANTOR Index to Deeds - Greenville County, S. C.

Open at Proper Tab according to First Letter or Letters of Name and refer to Buff Sub-Index sheet for page reference.

KEYS PRINTING CO.

( )

| FILE NUMBER<br>DATE OF RECORD | GRANTORS<br>FAMILY NAMES | GIVEN NAMES<br>ABCDEFGH   | GIVEN NAMES<br>IJKLMNO | GIVEN NAMES<br>PQRSTUVWXYZ | GRANTEES                            | BOOK | PAGE | NO. OF<br>ACRES | BRIEF DESCRIPTION, LOCATION, ETC.<br>(NOT WARRANTED)            |
|-------------------------------|--------------------------|---------------------------|------------------------|----------------------------|-------------------------------------|------|------|-----------------|---|
| 15167<br>Nov. 18, 1965        | Stone                    |                           |                        | etal<br>J. B. + William    | Golden Silver, etal                 | 786  | 345  |                 | Bridge Rd. near Marietta<br>Int. 41.44 acres, Freeman           |
| 15171<br>" 18, 1965           | "                        |                           |                        | etal<br>C. B. + William    | Luke Tower Co.                      | 786  | 285  |                 | Right of way<br>West Sullivan Str.                              |
| 15386<br>" 22, 1965           | "                        | E. Randolph               | Receivers in           | Herbert C. Wood            | C. L. Lorton                        | 786  | 429  |                 | Lot 16 + Part Lots 15, 4, 17, A<br>Sec. 5. - city               |
| 15760<br>" 24-1965            | "                        |                           |                        | J. Roy                     | Frank P. Hammond                    | 786  | 564  |                 | Lot 2, Broughton Dr.,   |
| 20082<br>Jan 7-1966           | "                        | A. M., Ex., etal          |                        |                            | R. Jack Till, Jr.                   | 789  | 498  |                 |   |
| "                             | "                        | Eugene E., Jr., Ex., etal |                        |                            | " " " "                             | 789  | 498  |                 |   |
| "                             | "                        | Harriet M., Extr., etal   |                        |                            | " " " "                             | 789  | 498  |                 |   |
| "                             | "                        | Eugene E. III, Tr., etal  |                        |                            | " " " "                             | 789  | 498  |                 | Part Lot 4, Chick Spgs.<br>Rd., Stone Lake<br>Heights, Sec. III |
| "                             | "                        | Eugene E. Jr., Tr., etal  |                        |                            | " " " "                             | 789  | 498  |                 |   |
| "                             | "                        |                           |                        | Jr., etal<br>Ward S.       | " " " "                             | 789  | 498  |                 |   |
| "                             | "                        | Eugene E., Tr., etal      |                        |                            | " " " "                             | 789  | 498  |                 |   |
| 21075<br>" 18, 1966           | "                        |                           |                        | Lloyd, J. P., Jr.          | acceptance, Corp.<br>North American | 790  | 282  |                 | Chick Spgs. Sp.<br>Part Lot 51, Galphin Dr.                     |
| 21287<br>Jan. 20, 1966        | "                        |                           |                        | Ward S.                    | Elizabeth S. Harper                 | 790  | 350  |                 | Lot John St. (Asbury ave.)<br>North St., Riley Place            |
| 21399<br>" 21, 1966           | "                        | Eloise P.                 |                        |                            | Walter S. Griffin, etal             | 790  | 359  |                 | Lot 6 + Part Lot 7, East<br>+ Old Paris Mtn. Rd.                |
| 22158<br>" 28, 1966           | "                        |                           |                        | Ward S.                    | Angelo Chatoo, etal                 | 791  | 32   |                 | Tract between Pinsett Hwy<br>Lake 7495. - city                  |
| 22353<br>Feb 7-1966           | "                        | A. M., Ex., etal          |                        |                            | Mlynn A. Lindsey                    | 791  | 144  |                 | Lot 7, Stone Dr. Stone  |

DIRECT or GRANTOR Index to Deeds - Greenville County, S. C.

Open at Proper Tab according to First Letter or Letters of Name and refer to Buff Sub-Index sheet for page reference.

KEYS PRINTING CO.

| FILE NUMBER<br>DATE OF RECORD | GRANTORS<br>FAMILY NAMES | GIVEN NAMES<br>ABCDEFGH | GIVEN NAMES<br>IJKLMNO | GIVEN NAMES<br>PQRSTUWXYZ | GRANTEES                   | BOOK | PAGE | No. OF<br>ACRES | BRIEF DESCRIPTION, LOCATION, ETC.<br>(NOT WARRANTED)  |
|-------------------------------|--------------------------|-------------------------|------------------------|---------------------------|----------------------------|------|------|-----------------|---|
| 22353<br>Feb. 1-1966          | Stone                    | Eugene E. Jr.           | E. Jr.                 | et al                     | Glynn A. Lindsey           | 791  | 144  |                 | Lot 7, Stone Drive,<br>Stone Lake Hgts. - City -  |
| "                             | "                        | Harriet M., Extrs.      | M., Extrs.             | et al                     | " " "                      | 791  | 144  |                 |   |
| "                             | "                        | Eugene E., III, Tr.     | E., III, Tr.           | et al                     | " " "                      | 791  | 144  |                 |   |
| "                             | "                        | Eugene E., Jr., Tr.     | E., Jr., Tr.           | et al                     | " " "                      | 791  | 144  |                 |   |
| "                             | "                        | et al                   | et al                  | Ward S., Tr               | " " "                      | 791  | 144  |                 |   |
| "                             | "                        | Eugene E., Tr.          | E., Tr.                | et al                     | " " "                      | 791  | 144  |                 |   |
| 22509<br>" 2-1966             | "                        | A. M., Ex.              | A. M., Ex.             | et al                     | Stone Lake Heights Sec. 4. | 791  | 78   |                 |   |
| "                             | "                        | Eugene E., Jr., Ex.     | E., Jr., Ex.           | et al                     | " " "                      | 791  | 78   |                 |   |
| "                             | "                        | Harriet M., Extrs.      | M., Extrs.             | et al                     | " " "                      | 791  | 78   |                 |   |
| "                             | "                        | Eugene E., III, Tr.     | E., III, Tr.           | et al                     | " " "                      | 791  | 78   |                 |   |
| "                             | "                        | Eugene E., Jr., Tr.     | E., Jr., Tr.           | et al                     | " " "                      | 791  | 78   |                 |   |
| "                             | "                        | et al                   | et al                  | Ward S.                   | " " "                      | 791  | 78   |                 |   |
| "                             | "                        | Eugene E., Tr.          | E., Tr.                | et al                     | " " "                      | 791  | 78   |                 |   |
| 24033<br>" 17, 1966           | "                        |                         |                        | Ward S.                   | Willie B. Mc Mahand et al  | 792  | 126  |                 | Prop. Lanco, Inc.<br>Lot 40, Dunlap Dr. ^<br>Jeter, Martin St.<br>Lot marked "Henry E. ^<br>Jeter, Martin St.<br>Lot marked "James C. ^ |
| 24543<br>" 23, 1966           | "                        |                         |                        | Ward S.                   | Henry E. Jeter             | 792  | 389  |                 |   |
| 24542<br>" 23, 1966           | "                        |                         |                        | Ward S.                   | James C. Jeter             | 792  | 390  |                 |   |

# DIRECT or GRANTOR Index to Deeds - Greenville County, S. C.

Open at Proper Tab according to First Letter or Letters of Name and refer to Buff Sub-Index sheet for page reference.

KEYS PRINTING CO.

( )

| FILE NUMBER<br>DATE OF RECORD | GRANTORS<br>FAMILY NAMES | GIVEN NAMES<br>ABCDEFGH | GIVEN NAMES<br>IJKLMNO | GIVEN NAMES<br>PQRSTUVWXYZ | GRANTEES  | BOOK | PAGE | NO. OF<br>ACRES | BRIEF DESCRIPTION, LOCATION, ETC.<br>(NOT WARRANTED)  |
|-------------------------------|--------------------------|-------------------------|------------------------|----------------------------|---|------|------|-----------------|---|
| 27241<br>Mar. 23, 1966        | Stone                    |                         |                        |                            | William B. Church of the Brethern                             | 794  | 372  |                 | Lot near Keeler's Mill Rd.<br>Malone St.  |
| 28394<br>Apr. 1, 1966         | "                        |                         |                        |                            | Hard S. Brady Gambrell  | 795  | 277  |                 | Lot 39, Dunlap Dr. &  |
| 29604<br>" 14, 1966           | "                        |                         |                        |                            | Ward S. S.C. State Hwy. Dept.                                 | 796  | 165  |                 | Tract 29, Cherry Ave. City<br>Virginia Ave.   |
| 30766<br>" 26, 1966           | "                        |                         | J. P.                  |                            | J. Monroe Lill  | 797  | 190  |                 | Lot 61 + 1/2 Lot 62, &  |
| 31644<br>May 5, 1966          | "                        |                         |                        |                            | Sue F., et al W. Louise Williams et al                        | 797  | 583  | 83.08           | Acres, Lenhardt Rd. with<br>right of ingress & egress to<br>Lenhardt Cemetery Plat<br>Chestnut Hills #1 |
| " " "<br>33620                | "                        |                         |                        |                            | " " " " "   | 797  | 583  |                 | Lot 12, Bear Grass Dr., &   |
| " 25, 1966<br>36006           | "                        | E. Roy, Jr.<br>Mrs.     |                        |                            | Evelyn Aline Burnell  | 799  | 38   |                 |   |
| June 21, 1966<br>36026        | "                        | Margaret                |                        |                            | Duke Power Co.<br>Boise Cascade Corp.                         | 800  | 521  |                 | Right of way  |
| " 22, 1966                    | "                        | Eugene E., Jr., et al   |                        |                            | Kingsberry Home Div.  | 800  | 543  |                 | Lease - Bldg.<br>Wade Hampton Blvd.   |
| " " "<br>128                  | "                        | A. M., et al            |                        |                            | " " "   | 800  | 543  |                 |   |
| " 27, 1966<br>121             | "                        |                         |                        | Ward S.                    | Eugene E. Stone, III  | 800  | 631  |                 | Lot East Court St.  |
| " 27, 1966<br>643             | "                        | Eugene E. III           |                        |                            | Stone Mfg. Co.  | 800  | 632  |                 | Lot East Court St.<br>Stone Lake Heights, Sec. III  |
| July 1, 1966<br>12361         | "                        | Eugene E., Jr.          |                        |                            | Geoffrey S. Annis, et al                                      | 801  | 310  |                 | Lot 36, Stone Lake Court, &<br>& 2, Western Hills   |
| " 21, 1966<br>2710            | "                        | Luther Ray              |                        |                            | James Franklin McLoy  | 802  | 397  |                 | Lot 77, Alice Farr Dr. Sec. 1 &<br>Gantt Sp.  |
| " 26, 1966<br>2820            | "                        |                         |                        | Ward S.                    | Ulysses Durham  | 802  | 575  |                 | Lot 12, Dunlap Drive, &   |
| " 27-1966                     | "                        | Larry K.                |                        |                            | Piedmont Sewer & Light<br>Sville Co.<br>Dist. of Anderson & r | 802  | 621  |                 | Right of way.   |

# DIRECT or GRANTOR Index to Deeds - Greenville County, S. C.

Open at Proper Tab according to First Letter or Letters of Name and refer to Buff Sub-Index sheet for page reference.

KEYS PRINTING CO.

| FILE NUMBER<br>DATE OF RECORD | GRANTORS<br>FAMILY NAMES | GIVEN NAMES<br>ABCDEFGH | GIVEN NAMES<br>IJKLMNO | GIVEN NAMES<br>PQRSTUVWXYZ | GRANTEES              | BOOK | PAGE | NO. OF<br>ACRES               | BRIEF DESCRIPTION, LOCATION, ETC.<br>(NOT WARRANTED)                         |
|-------------------------------|--------------------------|-------------------------|------------------------|----------------------------|-----------------------|------|------|-------------------------------|--|
| 3730<br>Aug. 5-1966           | Stone                    | Charles                 | Rivers,                | etal                       | William Burrell Jones | 803  | 413  | }                             | Lot 82, Hearthstone Lane, Botany Woods, Sec. II, also certain Personal Prop. |
| "                             | "                        | Furman                  | Jacy,                  | etal                       | " " "                 | 803  | 413  |                               |  |
| "                             | "                        | "                       | "                      | "                          | " " "                 | 803  | 413  |                               |  |
| 7636<br>Sept. 19-1966         | "                        | D. B.,                  | etal                   |                            | Greenville, County    | 806  | 267  |                               | Right of Way.  |
| 8505<br>" 27-1966             | "                        |                         |                        | etal<br>S. Harold          | Edna S. Edwards       | 806  | 581  | }                             | 7.32 acres, Gilreath Mill Rd.  |
| " " "                         | "                        |                         |                        | J. etal<br>Raymond         | " " "                 | "    | "    |                               |  |
| " " "                         | "                        |                         |                        | etal<br>H. Ralph           | " " "                 | "    | "    |                               |  |
| " " "                         | "                        |                         |                        | etal<br>Roy R.             | " " "                 | "    | "    |                               |  |
| " " "                         | "                        | Martha                  | Louise,                | etal                       | " " "                 | "    | "    |                               |  |
| 8501<br>" 27-1966             | "                        |                         |                        | etal<br>S. Harold          | Lola M. Stone Atlanta | 806  | 584  |                               |  |
| " " "                         | "                        |                         |                        | J. etal<br>Raymond         | " " " "               | "    | "    |                               |  |
| " " "                         | "                        |                         |                        | etal<br>H. Ralph           | " " " "               | "    | "    | 6.50 acres, Gilreath Mill Rd. |  |
| " " "                         | "                        |                         |                        | etal<br>Roy E.             | " " " "               | "    | "    |                               |  |
| " " "                         | "                        | Martha                  | Louise,                | etal                       | " " " "               | "    | "    | }                             | 7.32 acres, Gilreath Mill Rd.  |
| 8503<br>" 27-1966             | "                        |                         |                        | etal<br>S. Harold          | Agnes S. Edwards      | 806  | 587  |                               |  |
| " " "                         | "                        |                         |                        | J. etal<br>Raymond         | " " "                 | 806  | 587  |                               |  |



# DIRECT or GRANTOR Index to Deeds - Greenville County, S. C.

Open at Proper Tab according to First Letter or Letters of Name and refer to Buff Sub-Index sheet for page reference.

KEYS PRINTING CO.

( )

| FILE NUMBER<br>DATE OF RECORD   | GRANTORS<br>FAMILY NAMES | GIVEN NAMES<br>ABCDEFGH         | GIVEN NAMES<br>IJKLMNO | GIVEN NAMES<br>PQRSTUVWXYZ | GRANTEES                   | BOOK | PAGE | NO. OF<br>ACRES | BRIEF DESCRIPTION, LOCATION, ETC.<br>(NOT WARRANTED)              |
|---------------------------------|--------------------------|---------------------------------|------------------------|----------------------------|----------------------------|------|------|-----------------|---|
| 8503<br>Sep. 27, 1966           | Stone                    |                                 |                        | etal<br>H. Ralph           | Agnes S. Edwards           | 806  | 587  |                 |   |
| " " "                           | "                        |                                 |                        | etal<br>Roy R.             | " " "                      | "    | "    | 7.32            | acres, Kilcath mill Rd.   |
| " " "<br>10512<br>Oct. 20, 1966 | "                        |                                 | Martha                 | etal<br>Louise             | " " "                      | "    | "    |                 |   |
| " " "<br>10588<br>" 21, 1966    | "                        | Carolyn M., et al               |                        | Ward S.                    | John J. Carey, Sr. et al   | 808  | 39   |                 | Pine Hill Village<br>Lot 84, Cashmer Dr.                          |
| " " "<br>10984<br>" 26, 1966    | "                        | Harry E., et al                 |                        |                            | David Pruitt               | 808  | 123  |                 | Lots 46 & 47, unnamed<br>St. Sam H. James Est.,<br>Chick spg. Sp. |
| " " "<br>11325<br>" 31-1966     | "                        |                                 |                        | Ward S.                    | Jimmy Lee Turbine et al    | 808  | 259  |                 | Lot 156, Flower Dr.   |
| " " "                           | "                        | A. M., Executor, et al          |                        |                            | Vernon St. C. Allen, et al | 808  | 395  |                 |   |
| " " "                           | "                        | Eugene E., Jr., Executor, et al |                        |                            | " " "                      | 808  | 395  |                 |   |
| " " "                           | "                        | Harriet M., Executrix, et al    |                        |                            | " " "                      | 808  | 395  |                 | Lot 25, Harbor Oaks<br>Dr., Stone Lake<br>Heights, Sec. 4.        |
| " " "                           | "                        | Eugene E., III, Tr., et al      |                        |                            | " " "                      | 808  | 395  |                 |   |
| " " "                           | "                        | Eugene E., Jr., Tr., et al      |                        |                            | " " "                      | 808  | 395  |                 |   |
| " " "                           | "                        |                                 |                        | Ward S., et al             | " " "                      | 808  | 395  |                 |   |
| " " "<br>11326<br>" 31-1966     | "                        | Eugene E., Tr., et al           |                        |                            | " " "                      | 808  | 395  |                 |   |
| " " "                           | "                        | A. M., Executor, et al          |                        |                            | Vernon St. C. Allen, et al | 808  | 398  |                 | Lot 24, Harbor Oaks<br>Dr., Stone Lake Hgts.<br>Sec. 4.           |
| " " "                           | "                        | Eugene E., Jr., Ex., et al      |                        |                            | " " "                      | 808  | 398  |                 |   |

# DIRECT or GRANTOR Index to Deeds - Greenville County, S. C.

Open at Proper Tab according to First Letter or Letters of Name and refer to Buff Sub-Index sheet for page reference.

KEYS PRINTING CO.

| FILE NUMBER<br>DATE OF RECORD | GRANTORS<br>FAMILY NAMES               | GIVEN NAMES<br>ABCDEFGH      | GIVEN NAMES<br>IJKLMNO | GIVEN NAMES<br>PQRSTUVWXYZ | GRANTEES                    | BOOK | PAGE | No. OF<br>ACRES | BRIEF DESCRIPTION, LOCATION, ETC.<br>(NOT WARRANTED)         |
|-------------------------------|--|------------------------------|------------------------|----------------------------|-----------------------------|------|------|-----------------|--|
| 11326<br>Oct. 31-1966         | Stone                                  | Harriet M., Executrix, et al |                        |                            | Vernon St. C. Allen, et al  | 808  | 398  |                 | Lot 24, Harbor Oaks Dr., Stone Lake Hgts. Sec. 4.            |
| "                             | "                                      | Eugene E., III, Tr., et al   |                        |                            | " " "                       | 808  | 398  |                 |  |
| "                             | "                                      | Eugene E., Jr., Tr., et al   |                        |                            | " " "                       | 808  | 398  |                 |  |
| "                             | "                                      | Ward S., et al               |                        |                            | " " "                       | 808  | 398  |                 |  |
| "                             | "                                      | Eugene E., Tr., et al        |                        |                            | " " "                       | 808  | 398  |                 |  |
| 12986<br>Nov. 21, 1966        | "                                      |                              |                        | Ward                       | House Rentals, Inc.         | 809  | 446  |                 | Riverside<br>Lots 11 + 12, Blk. D. ~                         |
| 13647<br>" 30, 1966           | "                                      |                              |                        | Mattie Durham              | Duke Power Co.              | 810  | 47   | 11.84           | Acres, U. S. Hwy. 25<br>Pine Hill Village                    |
| 14448<br>Dec. 9, 1966         | "                                      |                              |                        | Ward S.                    | Rachel W. Floyd             | 810  | 364  |                 | Lat 85 Cashmere Dr., ~                                       |
| 18247<br>Jan. 30-1967         | "                                      | Hazel T., et al              |                        |                            | L. J. Armstrong, et al      | 813  | 40   |                 | Lot 104, Arc. H, Layle St.<br>(Arc.) Sunear mill<br>village. |
| "                             | "                                      | " " "                        |                        |                            | " " "                       | 813  | 40   |                 |  |
| 18250<br>" 30, 1967           | "                                      |                              |                        | Ward S.                    | W. F. Gibson, D.D.S.        | 813  | 39   |                 | Lat East Broad St.   |
| 18344<br>" 21, 1967           | "                                      | Eugene E., III               |                        | Ward S.                    | Eugene E. & Son, Jr.        | 813  | 102  |                 | Lot 1 ~ ~ ~  |
| "                             | "                                      | Eugene E., Jr., et al        |                        |                            | " " "                       | 813  | 102  |                 | ~ ~ ~  |
| "                             | "                                      | Eugene E., et al             |                        |                            | " " "                       | 813  | 102  |                 | ~ ~ ~  |
| 19232<br>Feb. 9, 1967         | "                                      |                              |                        | Otis Henry                 | Henry C. Harding Bldgs Inc. | 813  | 460  |                 | Sec. 4, Richmond Hills<br>Lot 2, Pickensburg Dr. ~           |
| 21729<br>Mar. 12, 1967        | Cancelled<br>Allen & Howard<br>Rim. C. | Byrone J.                    |                        | Ruth S.                    | Citizens & Sav. Natl. Bank  | 815  | 282  |                 | Real Property Agreement                                      |

# DIRECT or GRANTOR Index to Deeds - Greenville County, S. C.

Open at Proper Tab according to First Letter or Letters of Name and refer to Buff Sub-Index sheet for page reference.

KEYS PRINTING CO.

( )

| FILE NUMBER                     | GRANTORS FAMILY NAMES | GIVEN NAMES ABCDEFGH          | GIVEN NAMES IJKLMNO | GIVEN NAMES PQRSTUWXYZ | GRANTEES                     | BOOK | PAGE | NO. OF ACRES | BRIEF DESCRIPTION, LOCATION, ETC. (NOT WARRANTED)                   |
|---------------------------------|-----------------------|-------------------------------|---------------------|------------------------|------------------------------|------|------|--------------|---|
| DATE OF RECORD                  |                       |                               |                     |                        |                              |      |      |              |   |
| 22816<br>Mar. 23, 1967<br>24611 | Stons                 | (Clara H.)                    |                     | Ward S.                | Curtis Stons, Jr.<br>et al   | 816  | 88   |              | Line with lines<br>Lot 145 Flower Dr.                               |
| Apr. 12, 1967<br>24898          | "                     | Clara Hall                    |                     |                        | George Henry Stons           | 817  | 387  |              | 29, Prop. J. E. Harmon<br>Lot 4 & Part Lot 5, Hwy. 1<br>Stone Prop. |
| " 14, 1967<br>25031             | "                     | Harold Willows                |                     |                        | Cherry Investors, Inc.       | 817  | 515  |              | Tract, Harold Willows   |
| " 17-1967                       | "                     | Harriet M., Exor., et al      |                     |                        |                              |      |      |              |   |
| " " "                           | "                     | Eugene E., Ex., et al         |                     |                        |                              |      |      |              |   |
| " " "                           | "                     | A. M., Ex., et al & Ward S.   |                     | Jr. et al              | J. H. Pitts                  | 817  | 638  |              | Lot 50, Stone Lake Dr.<br>W. 1, Stone Lake Dr.                      |
| " " "                           | "                     | Eugene E. III, et al          |                     |                        |                              |      |      |              |   |
| " " "                           | "                     | Eugene E. Jr., et al, as Tr.  |                     |                        |                              |      |      |              |   |
| " 26109                         | "                     | Eugene E. Jr. et al           |                     |                        |                              |      |      |              |   |
| " 27, 1967<br>26108             | "                     |                               |                     | Ward S.                | Chas. A. Mundy               | 818  | 411  |              | Hill Village<br>Lot 69 Daisy Dr., Pines                             |
| " 27, 1967<br>27422             | "                     |                               |                     | Ward S.                | " " "                        | 818  | 412  |              | Hill Village<br>Lot 144, Flower Dr. Pines                           |
| May 11-1967                     | "                     | Harriet M., Exor., et al      |                     |                        | et al<br>Furman O. Chappell, | 819  | 438  |              |   |
| "                               | "                     | Eugene E. & Exor., et al      |                     |                        | " " "                        | 819  | 438  |              | Lot 57, Stone Lake Dr.<br>Stone Lake Hgts; also                     |
| "                               | "                     | A. M., Exor., et al & Ward S. |                     | Jr., et al             | " " "                        | 819  | 438  |              | Lot Twin Lake Rd.   |
| "                               | "                     | Eugene E., III, Jr., et al    |                     |                        | " " "                        | 819  | 438  |              |   |
| "                               | "                     | Eugene E., Jr., Jr., et al    |                     |                        | " " "                        | 819  | 438  |              |   |

# DIRECT or GRANTOR Index to Deeds - Greenville County, S. C.

Open at Proper Tab according to First Letter or Letters of Name and refer to Buff Sub-Index sheet for page reference.

KEYS PRINTING CO.

| FILE NUMBER<br>DATE OF RECORD | GRANTORS<br>FAMILY NAMES | GIVEN NAMES<br>ABCDEFGHIJ               | GIVEN NAMES<br>KLMNOP | GIVEN NAMES<br>QRSTUVWXYZ | GRANTEES                               | BOOK | PAGE | NO. OF<br>ACRES | BRIEF DESCRIPTION, LOCATION, ETC.<br>(NOT WARRANTED)                    |
|-------------------------------|--------------------------|---|-----------------------|---------------------------|--|------|------|-----------------|---|
| 27422<br>May 11-1967          | Stone                    | Eugene E., Jr., et al                   |                       |                           | <sup>etal</sup><br>Furman O. Chappell, | 819  | 438  |                 | Lot 57, Stone Lake Dr.<br>Stone Lake Heights;<br>Also Lot Twin Lake Rd. |
| "<br>28287<br>" 22, 1967      | "                        | "<br>" Mrs.<br>Ila Mae                  | "                     | "                         | " " " "                                | 819  | 438  |                 |   |
| 28288<br>" 22, 1967           | "                        | J. A.                                   |                       |                           | Charles M. King, et al                 | 820  | 150  |                 | Contract Part Lot 17  |
| 28351<br>" 22, 1967           | "                        | A. M. Executor, et al                   |                       |                           | Rufus O. Sanders                       | 820  | 149  |                 | Contract Lat near ^   |
| " " "                         | "                        | Harriet, Executrix, et al               |                       |                           | J. W. Pitts                            | 820  | 199  |                 | } Lot 27, Stone Lake<br>Dr. Stone Lake<br>Heights, Sec. III             |
| " " "                         | "                        | Eugene E., Executor, et al              |                       |                           | " "                                    | 820  | 199  |                 |   |
| " " "                         | "                        | Eugene E., III, Trustee + Ward S.       |                       |                           | " "                                    | 820  | 199  |                 |   |
| " " "                         | "                        | Eugene E., Jr., Trustee, et al          |                       |                           | " "                                    | 820  | 199  |                 |   |
| " " "                         | "                        | Eugene E., Trustee, et al               |                       |                           | " "                                    | 820  | 199  |                 |   |
| 30133<br>Jun. 8, 1967         | "                        | George Henry, et al                     |                       |                           | Clara Hall Stone                       | 821  | 284  |                 | J. E. Harmon<br>Lot 4 + 1/2 Lot 5 Prop. ^                               |
| 664<br>" 30, 1967             | "                        | Florence E.                             |                       |                           | James W. Hillier                       | 822  | 617  | 5.01            | etc, ...  |
| 2451<br>July 20, 1967         | "                        | <del>James S. ...</del><br>Bennett, Jr. |                       |                           | Wometco Blue Circle of ^               | 824  | 33   |                 | } Indenture of Lease  |
| " " "                         | "                        | <del>...</del><br>Bennett, Jr.          |                       |                           | " " "                                  | 824  | 33   |                 |   |
| " " "                         | "                        | <del>...</del><br>Bennett, Jr.          |                       |                           | " " "                                  | 824  | 33   |                 |   |
| 3244<br>" 23, 1967            | "                        | Ward S.                                 |                       |                           | Ward S. ...                            | 824  | 450  |                 | ...   |

# DIRECT or GRANTOR Index to Deeds - Greenville County, S. C.

Open at Proper Tab according to First Letter or Letters of Name and refer to Buff Sub-Index sheet for page reference.

KEYS PRINTING CO.

( )

| FILE NUMBER | DATE OF RECORD | GRANTORS FAMILY NAMES | GIVEN NAMES ABCDEFGH | GIVEN NAMES IJKLMNO                            | GIVEN NAMES PQRSTUWXYZ | GRANTEES                                     | BOOK | PAGE | No. OF ACRES | BRIEF DESCRIPTION, LOCATION, ETC. (NOT WARRANTED)          |
|-------------|----------------|-----------------------|----------------------|--|------------------------|--|------|------|--------------|--|
| 3685        | July 28, 1967  | Stone                 |                      | ← Fred J.                                      |                        | B. Stewart Luster, <sup>et al</sup><br>" " " | 824  | 473  |              | Lot 76, Loc. Timeton Ave. & Columbia Line, College Heights |
| "           | "              | "                     |                      | "  |                        | " " "  | 824  | 473  |              |  |
| 3478        | " 31, 1967     | "                     |                      | Earle C. + Mary M., et al                      |                        | Henry P. Williams                            | 824  | 644  |              | Int. Sect. 2nd Law's Is.                                   |
| "           | "              | "                     |                      | Hattie + M. C., et al                          |                        | " " "  | 824  | 644  |              |  |
| 3455        | " 31, 1967     | "                     |                      | Eugene E., III Trs., et al                     |                        | J. O. Carter, et al                          | 824  | 627  |              | Lot 58, Landal St. Bonwood, Westville                      |
| "           | "              | "                     |                      | Eugene E., Jr. Trs., et al                     |                        | " " "  | 824  | 627  |              |  |
| "           | "              | "                     |                      | Eugene E. Trs. + Ward S. Trs. <sup>et al</sup> |                        | " " "  | 824  | 627  |              |  |
| 7722        | Sep. 12, 1967  | "                     |                      | A. M. Exp. et al                               |                        | William P. Davis                             | 828  | 245  |              |  |
| "           | "              | "                     |                      | Eugene E., Jr., Exp., et al                    |                        | " " "  | 828  | 245  |              | Lot 31, Ashford Ave Stone Lake Heights                     |
| "           | "              | "                     |                      | Harriett M. Exp. et al                         |                        | " " "  | 828  | 245  |              |  |
| "           | "              | "                     |                      | Eugene E. Jr. + Ward S. <sup>Trs. et al</sup>  |                        | " " "  | 828  | 245  |              |  |
| "           | "              | "                     |                      | Eugene E., III, Trs., et al                    |                        | " " "  | 828  | 245  |              |  |
| "           | "              | "                     |                      | Eugene E. Trs., et al                          |                        | " " "  | 828  | 245  |              |  |
| 8136        | " 15, 1967     | "                     |                      | A. M. Exp. et al                               |                        | Ben B. Carson, et al                         | 828  | 491  |              | Lot 7, Ashford Ave. Stone Lake Heights                     |
| "           | "              | "                     |                      | Eugene E. Jr. Exp. et al                       |                        | " " "  | 828  | 491  |              |  |
| "           | "              | "                     |                      | Harriet M. Exp., et al                         |                        | " " "  | 828  | 491  |              |  |

# DIRECT or GRANTOR Index to Deeds - Greenville County, S. C.

Open at Proper Tab according to First Letter or Letters of  
Name and refer to Buff Sub-Index sheet for page reference.

KEYS PRINTING CO.

| FILE NUMBER<br>DATE OF RECORD | GRANTORS<br>FAMILY NAMES | GIVEN NAMES<br>ABCDEFGH       | GIVEN NAMES<br>IJKLMNO | GIVEN NAMES<br>PQRSTUVWXYZ | GRANTEES             | BOOK | PAGE | NO. OF<br>ACRES | BRIEF DESCRIPTION, LOCATION, ETC.<br>(NOT WARRANTED) |
|-------------------------------|--------------------------|-------------------------------|------------------------|----------------------------|----------------------|------|------|-----------------|--|
| 8136<br>Sep. 15, 1967         | Stone                    | Eugene E. III Jr. +           | Trustee, et al         | Ward S.                    | Ben B. Carson, et al | 828  | 491  |                 | Lot 7, Ashford Ave.<br>Stone Lake Heights            |
| " "                           | "                        | Eugene E., Jr. Trustee, et al |                        |                            | " " "                | 828  | 491  |                 |  |
| " "                           | "                        | Eugene E. Trustee, et al      |                        |                            | " " "                | 828  | 491  |                 |  |
| 8457<br>" 19, 1967            | "                        | A. M. Exr, et al              |                        |                            | Eugene E. Stone, III | 828  | 639  |                 | 5 Acres Hwy.<br>2 91 By- Pass                        |
| " "                           | "                        | Eugene E., Jr., Exr. et al    |                        |                            | Eugene E. Stone, III | 828  | 639  |                 |  |
| " "                           | "                        | Harriet M. Extr, et al        |                        |                            | " " "                | 828  | 639  |                 |  |
| " "                           | "                        | Eugene E. III, Jr. et al      |                        |                            | " " "                | 828  | 639  |                 |  |
| " "                           | "                        | Eugene E. Jr. Jr. + Ward S.   | Trustee, et al         |                            | " " "                | 828  | 639  |                 |  |
| " "                           | "                        | Eugene E. Jr., et al          |                        |                            | " " "                | 828  | 639  |                 |  |
| " "                           | "                        |                               |                        |                            | " " "                | 828  | 639  |                 |  |
| 8855<br>" 22, 1967            | "                        |                               |                        | Ward S.                    | Chas. A. Mundy       | 829  | 195  |                 | Pine Hill Village<br>Lot 173, West Castle Rd.        |
| 9135<br>" 26, 1967            | "                        |                               |                        | Ward S.                    | Dewey Foster         | 829  | 309  |                 | Pine Hill Village<br>Lot 18, Daisy Dr.,<br>City      |
| 9777<br>Oct. 2, 1967          | "                        | Elizabeth C. +                |                        | William                    | M. H. Smith, et al   | 829  | 600  |                 | Lot Edisto St. (Manor St.)                           |
| 10454<br>" 9, 1967            | "                        |                               |                        | Ward S.                    | Frank Wheeler        | 830  | 309  |                 | Lot 20, East Pine St.                                |
| " "                           | "                        |                               |                        | Ward S.                    | " " "                | 830  | 310  |                 | Lot 19, East Pine St.                                |
| " "                           | "                        |                               |                        | Ward S.                    | " " "                | 830  | 312  |                 | Lot 18, East Pine St.                                |
| " "                           | "                        |                               |                        | Ward S.                    | " " "                | 830  | 311  |                 | Lot 17, East Pine St.                                |

# DIRECT or GRANTOR Index to Deeds - Greenville County, S. C.

Open at Proper Tab according to First Letter or Letters of Name and refer to Buff Sub-Index sheet for page reference.

KEYS PRINTING CO.

44  
( )

| FILE NUMBER<br>DATE OF RECORD | GRANTORS<br>FAMILY NAMES | GIVEN NAMES<br>ABCDEFGH | GIVEN NAMES<br>IJKLMNO | GIVEN NAMES<br>PQRSTUVWXYZ | GRANTEES                   | BOOK | PAGE | NO. OF<br>ACRES | BRIEF DESCRIPTION, LOCATION, ETC.<br>(NOT WARRANTED)       |
|-------------------------------|--------------------------|-------------------------|------------------------|----------------------------|----------------------------|------|------|-----------------|--|
| 10462<br>Oct. 7, 1967         | Stones                   |                         | J. A.                  |                            | Frank J. Tucker            | 830  | 313  |                 | Pine Forest<br>Lot 134, Charles Dr.                        |
| " "<br>12621                  | "                        |                         | J. A.                  |                            | " " "                      | 830  | 314  |                 | Pine Forest<br>Lot 171, Charles Dr.                        |
| " 1, 1967<br>13264            | "                        |                         |                        | W. Edgar                   | W. Edgar Tucker Co.        | 831  | 623  |                 | Highway 21<br>Ad. - 4, Wilshire Dr.                        |
| Nov. 6, 1967<br>13282         | "                        | Harriet M.              |                        |                            | Eugene E. Stone, Jr. et al | 832  | 205  |                 | 1/4 Int. Cor. Rutherford                                   |
| " 6, 1967                     | "                        | A. M. Exp. et al        |                        |                            | Eugene E. Stone, Jr.       | 832  | 87   |                 |  |
| " "                           | "                        | Eugene E. Exp. et al    |                        |                            | " " "                      | 832  | 87   |                 | Lot 20, Dunlap Dr., Pine                                   |
| " "                           | "                        | Harriet M. et al        |                        |                            | " " "                      | 832  | 87   |                 | Stone Circle, Hillside,<br>Zone 4                          |
| " "                           | "                        | Eugene E., et al        |                        |                            | " " "                      | 832  | 87   |                 |  |
| " "                           | "                        | Eugene E., Jr.          |                        |                            | " " "                      | 832  | 87   |                 |  |
| " "                           | "                        | Eugene E., Jr.          |                        |                            | " " "                      | 832  | 87   |                 |  |
| 13622<br>" 9, 1967            | "                        |                         | Luther                 |                            | William K. Bledsoe, et al  | 832  | 370  |                 | Lot 20, Duncan Chapel Rd.                                  |
| " 14053<br>" 14, 1967         | "                        | Eugene E., Jr.          |                        |                            | A. D. Hutte, et al         | 832  | 560  |                 | Stone Lake, Hpts.<br>Lot 30, Ashford Ave.,<br>Hill Village |
| " 15233<br>" 28, 1967         | "                        |                         |                        | Ward S.                    | Chas. A. Mundy             | 833  | 452  |                 | Lot 11, Jacobs Rd., Pine<br>Hill Village                   |
| " 15477<br>" 28, 1967         | "                        |                         |                        | Ward S.                    | Leonard Thompson, et al    | 833  | 556  |                 | Lot 11, Dunlap Dr., Pine<br>Hills Est.                     |
| " 15636<br>Dec. 1, 1967       | "                        |                         | J. Roy                 |                            | George Wm. Campbell, et al | 833  | 622  |                 | Lot 335, Hiwalee Rd.,<br>Hill Village                      |
| " 17141<br>" 19, 1967         | "                        |                         |                        | Ward S.                    | Fred L. Arnold, et al      | 834  | 649  |                 | Lot 9, Dunlap Dr., Pine                                    |

# DIRECT or GRANTOR Index to Deeds - Greenville County, S. C.

☛ Open at Proper Tab according to First Letter or Letters of Name and refer to Buff Sub-Index sheet for page reference.

KEYS PRINTING CO.

K

| FILE NUMBER           | GRANTORS<br>FAMILY NAMES | GIVEN NAMES<br>ABCDEFGH | GIVEN NAMES<br>IJKLMNO | GIVEN NAMES<br>PQRSTUWXYZ | GRANTEES   | BOOK | PAGE | No. OF<br>ACRES | BRIEF DESCRIPTION, LOCATION, ETC.<br>(NOT WARRANTED)        |
|-----------------------|--------------------------|-------------------------|------------------------|---------------------------|--|------|------|-----------------|---|
| DATE OF RECORD        |                          |                         |                        |                           |  |      |      |                 |   |
| 21159<br>Feb. 1, 1968 | Stones                   | Lennie                  |                        |                           | Lennie K. & H. Shandy                            | 837  | 403  |                 | lots 24 & 25 Pine Hill Village                              |
| 21538<br>" 14, 1968   | "                        |                         |                        |                           | Ward S. Chas. A. Mundy                           | 837  | 625  |                 | lot 61, Daisy St. Pine Hill Village                         |
| 22446<br>Mar. 7, 1968 | "                        |                         |                        |                           | Ward S. Chas. A. Mundy                           | 839  | 187  |                 | lot 12, Jacob Rd., Pine Hill Village                        |
| 23744<br>" 7, 1968    | "                        |                         |                        |                           | Ward S. Chas. A. Mundy                           | 839  | 188  |                 | lot 120, Mt. Castle Rd., Pine Hill Village                  |
| 23445<br>" 7, 1968    | "                        |                         |                        |                           | Ward S. Chas. A. Mundy                           | 839  | 189  |                 | lot 66, Daisy St. Pine Hill Village                         |
| 25691<br>Apr. 2, 1968 | "                        |                         |                        |                           | Ward S. et al<br>Sav. Bank & Trust Co.           | 841  | 183  |                 | Merger Agreement  |
| 25782<br>" 3, 1968    | "                        |                         |                        | James V.                  | H. B. Bentley                                    | 841  | 221  |                 | Wedwood Mills Village<br>lot 60, Fourth St. near O'Neal Sq. |
| 26326<br>" 9, 1968    | "                        |                         |                        | Kenneth L.                | Roy F. Johnson                                   | 841  | 502  |                 | 1/2 Int. 9.25 Acres, Randall St.                            |
| 26433<br>" 10, 1968   | "                        | A. M.                   |                        |                           | W. R. Shivers, et al                             | 841  | 565  |                 | lot Cor. Jones St. & 2nd St. Church & Goodwin St. & P. & N. |
| 26720<br>" 15, 1968   | "                        |                         |                        |                           | Ward S. Southeastern Properties, Inc.            | 842  | 127  |                 | lots 37, 38 & 44 & 2 unnumbered                             |
| 27631<br>" 24, 1968   | "                        | Eugene E., Jr.          |                        |                           | Glenn E. Holliday, et al                         | 842  | 566  |                 | lot 75, Rocky Knoll Dr. Pecon Terrace.                      |
| 27761<br>" 25, 1968   | "                        | "                       | "                      | "                         | " " " "  | 842  | 566  |                 | South Sq. " "   |
| 28081<br>" 29, 1968   | "                        |                         |                        |                           | James W. Simmons, et al                          | 842  | 585  |                 | lot 47, 1st St.   |
| 28198<br>" 30, 1968   | "                        | George A.               |                        |                           | Myrtle R. McKinney                               | 843  | 116  |                 | lot 121, Watson Hills Hill Village                          |
| 30629<br>May 28, 1968 | "                        | Eula J., et al          |                        |                           | Ward S. Roy K. Hayes, et al<br>Greenville County | 843  | 172  |                 | lot 7, Jacob Rd., Pine Hill Village                         |
|                       |                          |                         |                        |                           |  | 845  | 9    |                 | Right-of-way.   |



# DIRECT or GRANTOR Index to Deeds - Greenville County, S. C.

Open at Proper Tab according to First Letter or Letters of Name and refer to Buff Sub-Index sheet for page reference.

( )

| FILE NUMBER                    | GRANTORS<br>FAMILY NAMES | GIVEN NAMES<br>ABCDEFGHIJ | GIVEN NAMES<br>JKLMNO | GIVEN NAMES<br>PQRSTUVWXYZ | GRANTEES                     | BOOK | PAGE | No. OF<br>ACRES | KEYS PRINTING CO.<br>BRIEF DESCRIPTION, LOCATION, ETC.<br>(NOT WARRANTED)  |
|--------------------------------|--------------------------|---------------------------|-----------------------|----------------------------|------------------------------|------|------|-----------------|--|
| DATE OF RECORD                 |                          |                           |                       |                            |                              |      |      |                 |  |
| 30815<br>May 27, 1968<br>30983 | Stone                    | Eugene E., III            | Executors + Trs.      | Ward S.                    | Amalia Stone Walker<br>et al | 845  | 103  |                 | Stone Ave. City<br>Lot Cor. Main St. +<br>near City  |
| " 31, 1968<br>32956            | "                        |                           |                       | Ward S.                    | Allen Boston, Jr.<br>et al   | 845  | 233  |                 | Lot #2, Dunlap Dr.   |
| June 20, 1968                  | "                        | H. M. Coy, et al          |                       |                            | Richard J. McCauley          | 847  | 44   |                 |  |
| " " "                          | "                        | Eugene E. Sr. Coy, et al  |                       |                            | " " "                        | 847  | 44   |                 |  |
| " " "                          | "                        | Eugene E. Coy, et al      |                       |                            | " " "                        | 847  | 44   |                 |  |
| " " "                          | "                        | Eugene E. Sr., et al      |                       |                            | " " "                        | 847  | 44   |                 | Lot 3, Ashford Ave.<br>Stone Lake weights  |
| " " "                          | "                        |                           |                       | Ward S. Sr.<br>et al       | " " "                        | 847  | 44   |                 |  |
| " " "                          | "                        | Eugene E., et al          |                       |                            | " " "                        | 847  | 44   |                 |  |
| 33377<br>" 27, 1968            | "                        | Eugene E. III             | Executors             | Ward S.                    | et al, Mrs. Fairy Purinton   | 847  | 387  |                 | Stone Ave. City<br>Lots 25 + 26 + 27 + 28 + 29 + 30 + 31 + 32 + 33 + 34 + 35 + 36 + 37 + 38 + 39 + 40 + 41 + 42 + 43 + 44 + 45 + 46 + 47 + 48 + 49 + 50 + 51 + 52 + 53 + 54 + 55 + 56 + 57 + 58 + 59 + 60 + 61 + 62 + 63 + 64 + 65 + 66 + 67 + 68 + 69 + 70 + 71 + 72 + 73 + 74 + 75 + 76 + 77 + 78 + 79 + 80 + 81 + 82 + 83 + 84 + 85 + 86 + 87 + 88 + 89 + 90 + 91 + 92 + 93 + 94 + 95 + 96 + 97 + 98 + 99 + 100 |
| " " "                          | "                        | "                         |                       | "                          | " " "                        | 847  | 387  |                 |  |
| 42<br>July 1, 1968             | "                        |                           | Mr. + Mrs.            |                            | Dillon County                | 847  | 455  |                 | Road b/w Morrow Drive,<br>from Hwy. 14 to Holly<br>Springs & Lyman Rd.   |
| " " "                          | "                        |                           |                       |                            | " " "                        | 847  | 455  |                 |  |
| 372<br>" 3, 1968               | "                        | Bessie Masud              |                       |                            | Leonard H. Hamby             | 848  | 9    |                 | Part Lot 2, Valley St.   |
| 579<br>" 8, 1968               | "                        |                           |                       | Ward S.                    | Chas. A. Mundy               | 848  | 42   |                 | Lot 8, Dunlap Drive, Dantt Tp.   |
| 573<br>" 8, 1968               | "                        |                           |                       | " "                        | " " "                        | 848  | 41   |                 | Lot 37, Malone St. Dantt Tp.   |
| 572<br>" 8, 1968               | "                        |                           |                       | " "                        | " " "                        | 848  | 43   |                 | Lot 38, Malone St. Dantt Tp.   |

# DIRECT or GRANTOR Index to Deeds - Greenville County, S. C.

Open at Proper Tab according to First Letter or Letters of Name and refer to Buff Sub-Index sheet for page reference.

| FILE NUMBER<br>DATE OF RECORD | GRANTORS<br>FAMILY NAMES | GIVEN NAMES<br>ABCDEFGH | GIVEN NAMES<br>IJKLMNO | GIVEN NAMES<br>PQRSTUVWXYZ | GRANTEES                             | BOOK | PAGE | No. OF<br>ACRES | KEYS PRINTING CO.<br>BRIEF DESCRIPTION, LOCATION, ETC.<br>(NOT WARRANTED)   |
|-------------------------------|--------------------------|-------------------------|------------------------|----------------------------|--------------------------------------|------|------|-----------------|---|
| 571<br>July 8, 1968<br>1320   | Stone                    |                         |                        | Ward S.                    | Chas. A. Mundy<br>Dist. Comm., et al | 848  | 44   |                 | Lot 41, Dunlap Dr. Dentt Tp.  |
| " 16, 1968<br>1441            | "                        | E. Randolph, et al      |                        |                            | Berea Public Service<br>et al        | 848  | 431  |                 | Water Lines, etc.   |
| " 17, 1968                    | "                        |                         |                        | Jefferson Bennett, Sr.     | Jefferson Bennett Stone, Jr.         | 848  | 516  |                 | Remaining Portions Lots<br>18, 17, 14, 16, 15, 21 & 22 Wade<br>Hampton Blvd. & others<br>Prop. which I may<br>have Int. |
| " "                           | "                        |                         | "                      | "                          | " " "                                | 848  | 516  |                 |   |
| " "                           | "                        |                         | "                      | "                          | " " "                                | 848  | 516  |                 |   |
| 1900<br>" 23, 1968<br>2063    | "                        |                         |                        | Ward S.                    | Chas. A. Mundy<br>Baptist Church     | 849  | 13   |                 | Pine Hill Village<br>Lot 107, French Lane,<br>Stone Co., Fair Mt. Ga.   |
| " 24, 1968<br>2500            | "                        |                         |                        | Ruby C.                    | Hunts Bridge Roader                  | 849  | 104  | 3.31            | Acres, use strip White,   |
| " 24, 1968<br>2958            | "                        |                         |                        | Kenneth L. & Ruth S.       | Clayde R. Tankersley                 | 849  | 119  |                 | Lot 2, Foxcroft Ga.   |
| Aug 2, 1968<br>3150           | "                        | C. L., Jr.              |                        |                            | Jack E. Shaw                         | 849  | 514  |                 | Lot 2, Alpine Way<br>Grace St.  |
| " 6, 1968<br>5821             | "                        | Ernest C.               |                        |                            | Ina J. Wilson                        | 849  | 589  |                 | Lot 29, Bunson St. (formerly<br>Pine Hill Village   |
| Sept 6, 1968<br>5842          | "                        |                         |                        | Ward S.                    | Chas. A. Mundy                       | 851  | 553  |                 | Lot 116, West 1st St. Bldg,<br>Pine Hill Village  |
| " 6, 1968<br>5823             | "                        |                         |                        | Ward S.                    | Chas. A. Mundy                       | 851  | 554  |                 | Lot 59, East 1st St. Bldg,<br>Pine Hill Village   |
| " 6, 1968<br>7503             | "                        |                         |                        | Ward S.                    | Chas. A. Mundy                       | 851  | 557  |                 | Lot 117, West 1st St. Bldg,<br>Pine Hill Village  |
| " 27, 1968<br>8358            | "                        |                         |                        | Ward S.                    | Gayles Building, et al               | 853  | 17   |                 | Lot 5, Pine Hill Village  |
| Oct 4, 1968<br>8637           | "                        |                         |                        | Laura E.                   | Huber Business Co.                   | 853  | 380  |                 | Right of Way<br>Hampton Blvd  |
| " 8, 1968                     | "                        | Eugene E. Jr., et al    |                        |                            | Sybil J. Garrison                    | 853  | 513  |                 | Lease Bldg at 209 Wader   |

# DIRECT or GRANTOR Index to Deeds — Greenville County, S. C.

Cott Family Name Index No. 75  
Copyright 1949

To locate names, open at SURNAME INITIAL TAB and refer to Buff. Sub-Index sheet for page reference.

Made by The Cott Index Company, Columbus, Ohio  
Sold by Walker, Evans & Cogswell Co., Charleston, S. C.

( )

| FILE NUMBER            | GRANTORS<br>FAMILY NAMES | GIVEN NAMES<br>ABCDEFGHIJ             | GIVEN NAMES<br>JKLMNO | GIVEN NAMES<br>PQRSTUVWXYZ | GRANTEES   | BOOK | PAGE | No. of<br>Acres | BRIEF DESCRIPTION, LOCATION, ETC.<br>(Not Warranted) |
|------------------------|--------------------------|---------------------------------------|-----------------------|----------------------------|--|------|------|-----------------|--|
| DATE OF RECORD         |                          |                                       |                       |                            |  |      |      |                 |  |
| 8637<br>Oct. 8, 1968   | Stone                    | A. M., et al                          |                       |                            | Sybil J. Garrison  | 853  | 513  |                 | Hampton Blvd.<br>Lease Bldg at 207 Wade              |
| 10368<br>" 28, 1968    | "                        |                                       |                       |                            |  | 855  | 10   |                 |  |
| 10455<br>" 27, 1968    | "                        |                                       |                       |                            |  | 855  | 85   |                 |  |
| 12141<br>" 27, 1968    | "                        |                                       |                       |                            |  | 857  | 38   |                 |  |
| 13201<br>" 27, 1968    | "                        | Della Watson                          |                       |                            | John W. Peden  | 857  | 133  | 3.4             | Acres, Griffith Rd., Butter Sp                       |
| 14315<br>Dec. 16, 1968 | "                        |                                       |                       |                            | Ward S. Charles S. Murrey                                      | 857  | 581  |                 |  |
| 14658<br>" 17, 1968    | "                        |                                       |                       |                            | Ward S. Charles S. Murrey                                      | 857  | 582  |                 |  |
| 14885<br>" 19, 1968    | "                        |                                       |                       |                            | Edgar Wellington Stone, Jr.<br>Dy. Adm. Dist., the elec. Corp. | 858  | 155  |                 | Lot 48, Gray St., Greenville<br>Dist. Sp.            |
| 16163<br>Jan. 8, 1969  | "                        |                                       |                       |                            | Ward S. So. Atlantic Assn. of Seventh<br>et al Dist.           | 858  | 249  |                 | Lots 30, 31 & 32, Malone St.                         |
| 17456<br>" 23, 1969    | "                        |                                       |                       |                            | Sue Freeman, Taylors Fire and Sewer                            | 859  | 510  |                 | Right of Way   |
| 17571<br>" 24, 1969    | "                        |                                       | M.C.                  |                            | Caiaphas J. Thompson   | 860  | 511  |                 | Lot McCull St. - City                                |
| 17872<br>" 29, 1969    | "                        | Cancelled<br>Ollie Farmwood<br>R.M.C. |                       | 4/8/69 #23958<br>Ila Mae   | Williams W. Morris   | 860  | 595  |                 |  |
| 18775<br>Feb. 7, 1969  | "                        |                                       |                       |                            | Ward S. Charles S. Murrey                                      | 861  | 562  |                 |  |
| 19211<br>" 11, 1969    | "                        |                                       |                       |                            | Ward S. Charles S. Murrey                                      | 862  | 1    |                 |  |
| "                      | "                        |                                       |                       |                            | " " "  | 862  | 1    |                 |  |

# DIRECT or GRANTOR Index to Deeds — Greenville County, S. C.

REG. U. S. PAT. OFFICE *Chambers* County Indexes Since 1868  
An Identifying Trade Mark

To locate names, open at SURNAME INITIAL TAB and refer to Buff Sub-index sheet for page reference.

Cott Family Name Index No. 75  
Copyright 1949

| FILE NUMBER<br>DATE OF RECORD | GRANTORS<br>FAMILY NAMES | GIVEN NAMES<br>ABCDEFGHIJ | GIVEN NAMES<br>JKLMNO | GIVEN NAMES<br>PQRSTUVWXYZ | GRANTEES         | BOOK | PAGE | No. of<br>Acres | BRIEF DESCRIPTION, LOCATION, ETC.<br>( Not Warranted )   |
|-------------------------------|--------------------------|---------------------------|-----------------------|----------------------------|------------------|------|------|-----------------|--|
| 19071<br>Feb 11, 1969         | Stone                    | Eugene E.                 |                       |                            |                  | 862  | 1    |                 | Lot 1, 2, 3, 4, 5, 6, 7, 8, 9, 10, 11, 12, 13, 14, 15, 16, 17, 18, 19, 20, 21, 22, 23, 24, 25, 26, 27, 28, 29, 30, 31, 32, 33, 34, 35, 36, 37, 38, 39, 40, 41, 42, 43, 44, 45, 46, 47, 48, 49, 50, 51, 52, 53, 54, 55, 56, 57, 58, 59, 60, 61, 62, 63, 64, 65, 66, 67, 68, 69, 70, 71, 72, 73, 74, 75, 76, 77, 78, 79, 80, 81, 82, 83, 84, 85, 86, 87, 88, 89, 90, 91, 92, 93, 94, 95, 96, 97, 98, 99, 100 |
| 19137<br>" 3, 1961            | "                        | Eugene E.                 |                       |                            |                  | 862  | 64   |                 |  |
| " "                           | "                        | Eugene E.                 |                       |                            |                  | 862  | 64   |                 |  |
| " "                           | "                        | Eugene E.                 |                       |                            |                  | 862  | 64   |                 |  |
| " "                           | "                        | Eugene E.                 |                       |                            |                  | 862  | 64   |                 |  |
| " "                           | "                        | Eugene E.                 |                       |                            |                  | 862  | 64   |                 |  |
| 21, 55<br>" 25, 1961          | "                        |                           |                       | Ward E.                    | Chas. W. Mundy   | 862  | 559  |                 | Lot 15, Pine Hill Village  |
| 23, 523<br>April 2, 1969      | "                        |                           |                       | Ward E.                    | Chas. W. Mundy   | 865  | 235  |                 | Lot 6, Pine Hill Village   |
| 23, 151<br>" 3, 1961          | "                        |                           |                       | Ward E.                    | Chas. W. Mundy   | 865  | 432  |                 | Lot 11, 111, Pine Hill Village   |
| " "                           | "                        |                           |                       | Ward E.                    | Chas. W. Mundy   | 865  | 432  |                 | Lot 17, Pine Hill Village  |
| 24, 511<br>" 15, 1969         | "                        |                           |                       | Ward E.                    | Chas. W. Mundy   | 866  | 42   |                 | Pine Hill Village<br>Lot 165, West Castle Rd.  |
| 25, 507<br>" 24, 1969         | "                        | A. M. Eyr                 |                       | Ward E., Jr.               | Marian J. Powell | 866  | 523  |                 | Lot 53, Stone Lake Dr.   |
| " "                           | "                        | Eyr + Jr., et al          |                       |                            | " " "            | 866  | 523  |                 | Stone Lake Heights   |
| " "                           | "                        | Eugene E. Jr., et al      |                       |                            | " " "            | 866  | 523  |                 |  |
| " "                           | "                        | Eugene E. III, et al      |                       |                            | " " "            | 866  | 523  |                 |  |
| " "                           | "                        | Eugene E., Jr., et al     |                       |                            | " " "            | 866  | 523  |                 |  |

# DIRECT or GRANTOR Index to Deeds - Greenville County, S. C.

Open at Proper Tab according to First Letter or Letters of Name and refer to Buff Sub-Index sheet for page reference.

KEYE PRINTING CO.

( )

| FILE NUMBER<br>DATE OF RECORD | GRANTORS<br>FAMILY NAMES | GIVEN NAMES<br>ABCDEFGHIJ       | GIVEN NAMES<br>JKLMNOPQ | GIVEN NAMES<br>RSTUVWXYZ                | GRANTEES                       | BOOK | PAGE | No. OF<br>ACRES | BRIEF DESCRIPTION, LOCATION, ETC.<br>(NOT WARRANTED)               |
|-------------------------------|--------------------------|---------------------------------|-------------------------|---|--------------------------------|------|------|-----------------|--|
| 26214<br>May 6, 1969          | Stone                    | 11/20/69<br>Charles S.          | #11899                  | Cancelled<br>Ollie Farnsworth<br>R.M.C. | Gulf Oil Corp.                 | 867  | 175  |                 | Agreement<br>Automotive Leasing                                    |
| 26496<br>" 6, 1969            | "                        |                                 |                         |   | Ward S. Chas. A. Mundy         | 867  | 365  |                 | Lot 36, Malone St., South Sp.                                      |
| 27596<br>" 19, 1969           | "                        |                                 |                         |   | Wilford O. Duke Power Co.      | 868  | 182  |                 | Right of Way   |
| 28642<br>" 30, 1969           | "                        |                                 |                         |   | Ward S. Chas. A. Mundy         | 869  | 61   |                 | Lot 16, Dunlap Dr., South Sp.                                      |
| 28643<br>" 30, 1969           | "                        |                                 |                         |   | Ward S. Chas. A. Mundy         | 869  | 62   |                 | Lot 35, Malone St., South Sp.                                      |
| 28846<br>Jun. 2, 1969         | "                        | A. Mitchell, et al              |                         |   | Low. Bank & Trust Co.          | 869  | 149  |                 | Lot Coffee St. also<br>Int. Widg. 10 ft alley                      |
| " "                           | "                        | Hallie J. (now Hallie S. Mason) |                         |   | " "                            | 869  | 149  |                 |  |
| " 3, 1969                     | "                        | L. J. ...                       |                         |   | " "                            | 869  | 201  |                 |  |
| 30416<br>" 19, 1969           | "                        | Harold M., et al                |                         |   | Greenville County              | 870  | 247  |                 | Right of Way   |
| 30826<br>" 24, 1969           | "                        | Henry J., et al                 |                         |   | Manley & McManis               | 870  | 463  |                 | Part lots 21 & 22,<br>Finch Ave., City                             |
| " "                           | "                        | Malone R., et al                |                         |   | " " "                          | 870  | 463  |                 | South Sp.  |
| 899<br>July 11, 1969          | "                        |                                 |                         |   | Ward S. Chas. A. Mundy         | 871  | 487  |                 | Lot 17, Dunlap Drive,  |
| 900<br>" 11-1969              | "                        |                                 |                         |   | Ward S. " " "                  | 871  | 488  |                 | Lot 7, " " "   |
| 1161<br>July 15, 1969         | "                        |                                 |                         |   | Ward S. Litton Real Estate Co. | 871  | 631  | 8.11            | 276, Butler Sp.<br>Acres, Laurens Rd (N.S. Hwy.)<br>Cherokee Park. |
| 1563<br>" 18-1969             | "                        | Luther Ray                      |                         |   | Rufus Martin Page              | 872  | 165  |                 | Lot 38, Keswell Drive,   |
| 2322<br>" 29, 1969            | "                        | Haskell Lee, et al              |                         |   | A. H. Albersson, et al         | 872  | 545  |                 | Kendall Miller, Pelzer<br>Anderson County, lot 424,                |

DIRECT or GRANTOR Index to Deeds - Greenville County, S. C.

Open at Proper Tab according to First Letter or Letters of Name and refer to Buff Sub-Index sheet for page reference.

KEYS PRINTING CO.

| FILE NUMBER<br>DATE OF RECORD | GRANTORS<br>FAMILY NAMES | GIVEN NAMES<br>ABCDEFGH | GIVEN NAMES<br>IJKLMNO | GIVEN NAMES<br>PQRSTUVWXYZ | GRANTEES                     | BOOK | PAGE | No. OF<br>ACRES | BRIEF DESCRIPTION, LOCATION, ETC.<br>(NOT WARRANTED)             |
|-------------------------------|--------------------------|-------------------------|------------------------|----------------------------|------------------------------|------|------|-----------------|--|
| 2322<br>July 29, 1969         | Stone                    | Betty Sue, et al        |                        |                            | A. H. Allison, et al         | 872  | 545  |                 | 425, Kendall Mills, Polger<br>Anderson County, Lots<br>Hantt sp. |
| 2437<br>" 30, 1969            | "                        |                         |                        | Ward S.                    | Chas. A. Mundy               | 872  | 588  |                 | Lot 19, Dunlap Area<br>Hantt sp.                                 |
| 2436<br>" 30, 1969            | "                        |                         |                        | Ward S.                    | Chas. A. Mundy               | 872  | 587  |                 | Lot 18, Dunlap Area<br>Hantt sp.                                 |
| 2440<br>" 30, 1969            | "                        | Hattie M.               |                        |                            | Ray C. Sizemore, et al       | 872  | 614  |                 | 1, Rockwell, Hantt sp.<br>Lot 78, Sandra St. Dec.                |
| 2970<br>Aug. 5, 1969          | "                        | A. M. Exr.<br>Exr.      | Ward S.                | Jr., et al                 | Harry B. Luthi, et al        | 873  | 264  |                 | Lot 55, Sec. III<br>Stone Lake Drive,<br>Stone Lake Hgt., City   |
| " "                           | "                        | Eugene E., Jr., et al   |                        | 1                          | " " " "                      | 863  | 264  |                 |  |
| " "                           | "                        | Eugene E., III, et al   |                        |                            | " " " "                      | 863  | 264  |                 |  |
| " "                           | "                        | Eugene E., Jr., et al   |                        |                            | " " " "                      | 863  | 264  |                 |  |
| " "                           | "                        | Eugene E., et al        |                        |                            | " " " "                      | 863  | 264  |                 |  |
| 3429<br>" 11, 1969            | "                        | Benjamin Alvin<br>et al |                        |                            | Larry Alvin Stone            | 873  | 495  |                 | Lot, Anderson County   |
| 5467<br>Sept. 3, 1969         | "                        | James Calvin            |                        |                            | Jefferson Bennett Stone, Jr. | 875  | 173  |                 | Power of Attorney  |
| " "                           | "                        |                         |                        | T. Craft, et al            | " " " "                      | 875  | 173  |                 |  |
| 7258<br>" 24, 1969            | "                        | Eugene E.<br>etal       |                        | Ward S.                    | Ruth F. Cope                 | 876  | 329  |                 | Lot 10, Sec. 15,<br>Craft St., City                              |
| " "                           | "                        | Eugene E.<br>etal       |                        |                            | " " " "                      | 876  | 329  |                 |  |
| 7258<br>" 24, 1969            | "                        | A. M. et al             |                        |                            | " " " "                      | 876  | 341  |                 | Lot 12, Sec. 15, West Craft St.                                  |

# DIRECT or GRANTOR Index to Deeds - Greenville County, S. C.

Open at Proper Tab according to First Letter or Letters of Name and refer to Buff Sub-Index sheet for page reference.

KEYS PRINTING CO.

( )

| FILE NUMBER<br>DATE OF RECORD | GRANTORS<br>FAMILY NAMES | GIVEN NAMES<br>ABCDEFGH           | GIVEN NAMES<br>IJKLMNO | GIVEN NAMES<br>PQRSTUVWXYZ | GRANTEES                     | BOOK | PAGE | No. OF<br>ACRES | BRIEF DESCRIPTION, LOCATION, ETC.<br>(NOT WARRANTED)   |
|-------------------------------|--------------------------|-----------------------------------|------------------------|----------------------------|------------------------------|------|------|-----------------|--|
| 7255<br>Sept. 24 1969         | Stone                    | E., Jr. et al<br>Eugene           | "                      |                            | Ruth F. Stone                | 876  | 341  |                 | City<br>Lot 12, Sec. 13, West Craft St.                |
| 9216<br>Oct. 17 1969          | "                        | "                                 | "                      |                            | "                            | 877  | 541  |                 | Right of Way.  |
| 10679<br>" 28 1969            | "                        | Helen H. & Max D.                 |                        |                            | W. L. Burgen                 | 878  | 339  |                 | East, 2nd St. Sp.<br>Lot 30, Carolina St., Oxford      |
| 10234<br>" 31 1969            | "                        | Eugene E. III                     |                        |                            | Rice-Blackwell Co., Inc.     | 878  | 421  |                 | Tract, Cor. Wade                                       |
| " "                           | "                        | Eugene E. III                     |                        |                            | "                            | 878  | 421  |                 | Shelton Block, Chick.                                  |
| " "                           | "                        | Eugene E. III                     |                        |                            | "                            | 878  | 421  |                 | Engel Station, 4th St.<br>Adg. 1969                    |
| 11620<br>Nov. 17 1969         | "                        |                                   |                        | Pearl Brown                | Bobby E. Stone, et al        | 879  | 423  | 1.03            | Acres, Oneal Sp.                                       |
| 12242<br>" 25 1969            | "                        |                                   |                        | Ward S.                    | Chas. A. Mundy               | 880  | 75   |                 | Lot 23, Malone St., Gantt Sp.                          |
| 17234<br>" 25 1969            | "                        |                                   |                        | Ward S.                    | " " "                        | 880  | 82   |                 | Lot 34, Malone St., Gantt Sp.<br>+ 1/2 Acre, Grove Sp. |
| 15373<br>Jan. 8 1970          | "                        |                                   | Ila Mae                |                            | Louise K. Jackson            | 882  | 277  |                 | Lot near Cor. Old Hwy. 29,<br>Monaghan Subd.           |
| 18619<br>Feb. 24 1970         | "                        | H.<br>Betty Mae & James J.        |                        |                            | Harley H. Few, et al         | 885  | 11   |                 | Lot 72, Lloyd St. Sec. 2,<br>Gantt Sp.                 |
| 20713<br>Mar. 23 1970         | "                        |                                   |                        | Ward S.                    | Chas. A. Mundy               | 886  | 376  |                 | Lot 47, Prosperity Ave.                                |
| 23833<br>May 1 1970           | "                        | Weddington Jr.<br>Edgar & Jean E. |                        |                            | Lloyd S. Blackwell Jr.       | 889  | 87   |                 | Lot 48, Ivy Dr. Greenville                             |
| 24210<br>" 6 1970             | "                        | Eugene E. III                     |                        |                            | William R. Simmons Jr. et al | 889  | 266  |                 | Triangular Lot.  |
| 24214<br>" " 1970             | "                        | " " "                             |                        |                            | William R. Simmons Jr.       | 889  | 286  |                 | Part Lot 5, Blk. 1, County<br>Jay maps                 |
| 24208<br>" " 1970             | "                        | " " "                             |                        |                            | William R. Simmons Jr.       | 889  | 265  |                 | " " " " "  |

# DIRECT or GRANTOR Index to Deeds - Greenville County, S. C.

Open at Proper Tab according to First Letter or Letters of Name and refer to Buff Sub-Index sheet for page reference.

KEYS PRINTING CO.

| FILE NUMBER<br>DATE OF RECORD | GRANTORS<br>FAMILY NAMES | GIVEN NAMES<br>ABCDEFGH                     | GIVEN NAMES<br>IJKLMNO | GIVEN NAMES<br>PQRSTUVWXYZ   | GRANTEES   | BOOK | PAGE | No. OF<br>ACRES | BRIEF DESCRIPTION, LOCATION, ETC.<br>(NOT WARRANTED)   |
|-------------------------------|--------------------------|---|------------------------|------------------------------|--|------|------|-----------------|--|
| 25233<br>May 19, 1970         | Stone                    |   |                        | Ward S.                      | Chas. A. Mundy   | 890  | 178  |                 | Lot 22 Dunlap Dr. Bentl Tp.                            |
| 25460<br>" 21, 1970           | "                        |   |                        | Sue Freeman <sup>et al</sup> | Taylor's Fire & Sewer Dist                             | 890  | 315  |                 | R/W<br>Jerry E. Smith Prop.                            |
| 27323<br>Jun. 12, 1970        | "                        | A. M.                                       |                        |                              | M. G. Batson   | 892  | 17   |                 | Lot 5 Ballenger St.,<br>East Lyman Road.               |
| 27521<br>" 15, 1970           | "                        | Bryon F.                                    |                        |                              | Bobby J. Gibson, et al                                 | 892  | 87   |                 | Lot 162 Sycamore Dr.,<br>Harmon                        |
| 28058<br>June 22, 1970        | "                        | Clara Hall                                  |                        |                              | The Methodist Home, et al                              | 892  | 457  |                 | Lot 4 + Part Lot 5, Prop. J. E.                        |
| 28188<br>" 23, 1970           | "                        |   |                        | Ward S. <sup>et al</sup>     |  | 892  | 495  |                 | Partnership Agreement,<br>Lowndes Hill Grading Center. |
| 28597<br>June 26, 1970        | "                        | Fletcher S. et al                           | Ind + Inv              |                              | Greenville Baptist, <sup>Assoc. Inc. &amp; Corp.</sup> | 893  | 89   |                 | Lot Fleming St. Prop.                                  |
| 828<br>July 10, 1970          | "                        |   |                        | Ward S.                      | Duke Power Company                                     | 894  | 18   |                 | Right of way<br>E. Castle Rd. Pine Hill Villages       |
| 1279<br>" 16, 1970            | "                        |   |                        | Ward S.                      | Chas. A. Mundy   | 894  | 215  |                 | Lot 208 + Adj. un-no. Lot                              |
| 2474<br>July 30, 1970         | "                        | Erno., et al                                |                        |                              | Erni O. Muni   | 895  | 107  |                 |  |
| "                             | "                        | A. M. <sup>et al</sup>                      |                        |                              | " " "  | 895  | 107  |                 |  |
| "                             | "                        | Eugene E., Jr. <sup>et al</sup>             |                        |                              | " " "  | 895  | 107  |                 | Lot 4, Sec. 4, Ashford Ave.<br>Stone Lake Heights.     |
| "                             | "                        | Eugene E., III <sup>et al</sup>             |                        |                              | " " "  | 895  | 107  |                 |  |
| "                             | "                        | Eugene E., Jr. <sup>et al</sup>             |                        |                              | " " "  | 895  | 107  |                 |  |
| "                             | "                        |   |                        | Irs., et al<br>Ward S.       | " " "  | 895  | 107  |                 |  |
| "                             | "                        | Irs., et al<br>Eugene E., of Florence, S.C. |                        |                              | " " "  | 895  | 107  |                 |  |
| 3460<br>Aug. 2, 1970          | "                        | E. Randolph, Admr.                          | C.T.A.                 |                              | E. Floyd & W. Cree                                     | 896  | 73   |                 | Cemetery,<br>Lot 85 G - Springwood                     |



# DIRECT or GRANTOR Index to Deeds - Greenville County, S. C.

Open at Proper Tab according to First Letter or Letters of Name and refer to Buff Sub-Index sheet for page reference.

KEYS PRINTING CO.

| FILE NUMBER<br>DATE OF RECORD | GRANTORS<br>FAMILY NAMES | GIVEN NAMES<br>ABCDEFGH                  | GIVEN NAMES<br>IJKLMNO | GIVEN NAMES<br>PQRSTUWXYZ | GRANTEES                  | BOOK | PAGE | No. OF<br>ACRES | BRIEF DESCRIPTION. LOCATION. ETC.<br>(NOT WARRANTED)                 |
|-------------------------------|--------------------------|--|------------------------|---------------------------|---------------------------|------|------|-----------------|--|
| 5294<br>Sept. 2, 1970<br>8056 | Stone                    |  |                        | Ward S.                   | Chas. A. Mundy            | 897  | 415  |                 | Inc., Grant Sp.<br>Lot 45 Dunlap Dr. Lanco.                          |
| Oct. 2, 1970<br>8485          | "                        |  |                        | Ward S.                   | " " "                     | 899  | 544  |                 | Lot 27 Malone St., Grant Sp.<br>5.1 Blk. 1                           |
| " 8, 1970<br>8486             | "                        | Eugene E., III                           |                        |                           | W. J. Patrick, et al      | 900  | 129  |                 | Triangular Lot (Part Lot<br>404, Big Pass Hwy. # 291)                |
| " 8, 1970<br>8762             | "                        | Eugen E., III                            |                        |                           | " " "                     | 900  | 130  |                 | Triangular Lot on R/W,<br>"D'ville" Blk. Bk. City                    |
| " 13, 1970<br>8815            | "                        |  |                        | Ward S.                   | City of Greenville        | 900  | 294  |                 | Lots 16 + 18 Blk. 9 Park Alley<br>Grove Sp.                          |
| " 13, 1970<br>9156            | "                        | Mrs. Beulah G.                           |                        |                           | Ernest Anderson           | 900  | 301  | 1.3             | Acres Freeman Dr.,<br>Addition                                       |
| Oct. 23, 1970<br>11228        | Stone                    |  |                        | Ruth G.                   | Samuel M. McCarson, et al | 901  | 141  |                 | Lot 114 Sycamore Dr. East Lynn<br>Conestee, Grant Sp.                |
| Nov. 10, 1970<br>11538        | "                        |  | Ila Mae                |                           | Lewis L. Gilstrap         | 902  | 355  |                 | Part Lot 17 Fourth Ave.,   |
| " 12, 1970<br>13594           | "                        | Dorothea                                 | White Lewis            |                           |                           | 902  | 501  |                 | Affidavit + Death Certificate  |
| Dec. 9, 1970<br>15951         | Stone                    |  |                        | Ward S.                   | Chas. A. Mundy            | 904  | 277  |                 | Lot 26 Malone St., Grant Sp.<br>Acres                                |
| Jan. 11, 1971<br>17655        | "                        | Dewey L. + Martha D.                     |                        |                           | Troy G. Clements et al    | 906  | 150  |                 | Lot 19 Clanton Dr. Farmington<br>Lanes Prop. Gedy Dr. Bridwell et al |
| Jan. 29, 1971<br>18983        | "                        |  |                        | Kenneth, et al            | Grady M. Bridwell,        | 907  | 451  |                 | Tracts 1 + 2 = .95 Acres Sacke                                       |
| Feb. 16, 1971                 | Stone                    | Eugene Earle, Jr. (Ind. Exor. In.)       |                        |                           | City of Greenville        | 908  | 455  |                 |  |
| "                             | "                        | Alexander Mitchell, (Ind. + Exor.)       |                        |                           | " " "                     | 908  | 455  |                 | Lot W. Broad + Laurens Sts<br>(Jackson St.) + River St. City         |
| "                             | "                        | Eugene E., III, et al                    | Ward S.                |                           | " " "                     | 908  | 455  |                 |  |
| "                             | "                        | Eugene Earle (of Florence) (Exor. + In.) |                        |                           | " " "                     | 908  | 455  |                 |  |

# DIRECT or GRANTOR Index to Deeds - Greenville County, S. C.

Open at Proper Tab according to First Letter or Letters of Name and refer to Buff Sub-Index sheet for page reference.

KEYS PRINTING CO.

| FILE NUMBER<br>DATE OF RECORD | GRANTORS<br>FAMILY NAMES | GIVEN NAMES<br>ABCDEFGH                              | GIVEN NAMES<br>IJKLMNO | GIVEN NAMES<br>PQRSTUVWXYZ | GRANTEES                                       | BOOK | PAGE | No. OF<br>ACRES | BRIEF DESCRIPTION, LOCATION, ETC.<br>(NOT WARRANTED)                                  |
|-------------------------------|--------------------------|--|------------------------|----------------------------|--|------|------|-----------------|---|
| 19368<br>Feb. 19, 1971        | Stone                    |  |                        | <sup>eph</sup><br>Ward S.  |  | 909  | 129  |                 | Partnership Agree.<br>Lance Gantt Jr.   |
| 19406<br>Feb. 22, 1971        | "                        |  |                        | " "                        | Chas. A. Mundy<br>assn. of Seven Day Adventist | 909  | 159  |                 | Lot 25 Malone St.<br>Lance, Gantt Jr.   |
| 19749<br>" 24, 1971           | "                        |  |                        | " "                        | Sou. Atlantic Conference                       | 909  | 385  |                 | Lots 28 & 29 Malone St.   |
| 19762<br>" 25, 1971           | "                        |  |                        | " "                        | Trumpet Inc. et al                             | 909  | 451  |                 | 1/4 Lot, 282 acres Adams<br>Mill Rd. & Silders<br>Creek, near Sville.<br>(Turman Rd.) |
| " "<br>21451<br>Mar. 16, 1971 | "                        | Eugene E., Jr. et al                                 |                        |                            | Erastus Beard, Jr.                             | 910  | 582  |                 | Lots 1 & 3 Bates St.,<br>Lower East   |
| 24708<br>Apr. 21, 1971        | Stone                    |  | J. Roy                 |                            | J. Claud Porter, et al                         | 913  | 317  |                 | Lot 113 Sec. A Pimlico Rd.<br>Club View Hgts.   |
| 25589<br>Apr. 30, 1971        | "                        | Ellis J.<br>(Extr. Jr.) et al                        |                        | Jr., et al                 | Turman Burgess et al                           | 914  | 40   |                 | Lot 52 Turman View Dr.  |
| 25947<br>May 4, 1971          | "                        | Eugene E., Jr. &<br>(Extr.) et al                    |                        | Ward S.,                   | Roscoe E. Pendleton,                           | 914  | 203  | 0.55            | Acres Chick Springs Rd.,<br>City  |
| " " "<br>" " "<br>" " "       | "                        | A.M.<br>(of Florence) et al<br>S.C.                  |                        |                            | " " "  | 914  | 203  |                 |   |
| " " "<br>" " "                | "                        | Eugene E., Jr.<br>Jr. et al                          |                        |                            | " " "  | 914  | 203  |                 |   |
| 26067<br>May 5, 1971          | Stone                    | Eugene E., III<br>(Extr. Jr.) et al                  |                        | Jr., et al                 | Poinsett Apartments Inc.                       | 914  | 237  | 0.45            | Acres Chick Springs<br>Rd., City  |
| " " "<br>" " "<br>" " "       | "                        | (Extr.) et al<br>A.M.<br>(of Florence) et al<br>S.C. |                        | Ward S.                    | " " "  | 914  | 237  |                 |   |
| " " "<br>" " "                | "                        | Eugene E., Jr.<br>Jr., et al                         |                        |                            | " " "  | 914  | 237  |                 |   |
| " " "<br>" " "                | "                        | Eugene E., III                                       |                        |                            | " " "  | 914  | 237  |                 |   |

# DIRECT or GRANTOR Index to Deeds - Greenville County, S. C.

Open at Proper Tab according to First Letter or Letters of Name and refer to Buff Sub-Index sheet for page reference.

KEYS PRINTING CO.

( )

| FILE NUMBER | DATE OF RECORD | GRANTORS FAMILY NAMES | GIVEN NAMES ABCDEFGH                | GIVEN NAMES IJKLMNO   | GIVEN NAMES PQRSTUWXYZ | GRANTEES                        | BOOK | PAGE | No. OF ACRES | BRIEF DESCRIPTION, LOCATION, ETC. (NOT WARRANTED)          |
|-------------|----------------|-----------------------|-------------------------------------|-----------------------|------------------------|---------------------------------|------|------|--------------|--|
| 26447       | May 7, 1971    | Stone                 |                                     | Larry H.              |                        | Peggy Jo Duke, etal             | 914  | 436  |              | (Que) Piedmont Mfg. Co. Village Lot 45 Sec. 3 Piedmont St. |
| 27321       | May 17, 1971   | "                     |                                     | Alvin, etal           |                        | Jessie J. Eschborn, etal        | 915  | 245  |              | Lot 205 Sec. III Amy Lane (Braddock St.) Colonial Hills    |
| "           | "              | "                     |                                     | Larry, etal           |                        | " " " "                         | 915  | 245  |              |  |
| "           | "              | "                     |                                     | Linda Ann             |                        | " " " "                         | 915  | 245  |              |  |
| 27764       | May 20, 1971   | "                     | Ellis J.                            |                       |                        | Furman Burgess                  | 915  | 569  |              | " Club View Hgts." Lot 51 Furman View Dr.                  |
| 28170       | May 25, 1971   | "                     |                                     |                       | Ward S.                | Wester Corp. of Wilming-<br>ton | 916  | 67   |              | Partnership Agree.   |
| MICROFILMED |                |                       |                                     |                       |                        |                                 |      |      |              |  |
| DATE        |                |                       |                                     |                       |                        |                                 |      |      |              |  |
| 29515       | June 7, 1971   | Stone                 | Eugene E., etal                     |                       |                        | The American Oil Co.            | 917  | 331  |              | Lease, cor Chick Spgs. Rd & U.S. Hwy 29                    |
| "           | "              | "                     | Alexander M., etal                  |                       |                        | " " " "                         | 917  | 331  |              |  |
| "           | "              | "                     | Hallie S. Mason, etal               |                       |                        | " " " "                         | 917  | 331  |              |  |
| "           | "              | "                     | Eugene E., Jr. (as Atty-in-fact for |                       |                        | " " " "                         | 917  | 331  |              |  |
| 29809       | June 9, 1971   | Stone                 |                                     | Kenneth L.            |                        | Duke Power Co.                  | 917  | 444  |              | R/W  |
| 30115       | June 11, 1971  | "                     |                                     | H: 4-15-83            |                        | # 26869 Lot 64 80-607           | 917  | 632  |              | Real Prop. Agree.  |
| 32110       | June 30, 1971  | "                     |                                     | Henrietta + James A.  |                        | S. C. Nat'l Bank                | 919  | 243  |              | Part Lot 23 Sec. A Randall St. City                        |
| "           | "              | "                     |                                     | A. M., etal           |                        | Douglas E. Sanders, etal        | 919  | 243  |              |  |
| "           | "              | "                     |                                     | (Ind. + Atty-in-fact) |                        | " " " "                         | 919  | 243  |              |  |
| 1405        | July 14, 1971  | "                     |                                     | Eugene E., Jr., etal  |                        | Donald C. Higley, etal          | 920  | 279  |              | Lot 2 Sec. III Chick Springs Rd., Stone Lake Hgts., City   |
| "           | "              | "                     |                                     | (Ind. + Estor)        |                        | " " " "                         | 920  | 279  |              |  |
| "           | "              | "                     |                                     | Eugene E. Jr., etal   |                        | " " " "                         | 920  | 279  |              |  |
| "           | "              | "                     |                                     | A. M. Estor +         | Ward S.                | " " " "                         | 920  | 279  |              |  |
| "           | "              | "                     |                                     | Eugene S., etal       |                        | " " " "                         | 920  | 279  |              |  |

# DIRECT or GRANTOR Index to Deeds - Greenville County, S. C.

Open at Proper Tab according to First Letter or Letters of Name and refer to Buff Sub-Index sheet for page reference.

KEYS PRINTING CO.

| FILE NUMBER<br>DATE OF RECORD | GRANTORS<br>FAMILY NAMES | GIVEN NAMES<br>ABCDEFGH        | GIVEN NAMES<br>IJKLMNO | GIVEN NAMES<br>PQRSTUVWXYZ | GRANTEES                         | BOOK | PAGE | No. OF<br>ACRES | BRIEF DESCRIPTION, LOCATION, ETC.<br>(NOT WARRANTED)                   |
|-------------------------------|--------------------------|--------------------------------|------------------------|----------------------------|----------------------------------|------|------|-----------------|--|
| 1405<br>July 14, 1971         | Stone                    | Eugene E., Jr. et al.          |                        |                            | Donald C. Higley et al           | 920  | 279  |                 | To Stone Lake Hgts. City<br>Lot 2 Sec. III. Chick Springs<br>Grant Co. |
| 6487<br>Aug 31, 1971          | Stone                    |                                |                        | Ward S.                    | Chas. A. Mundy                   | 924  | 31   |                 | Lot 43 Dunlap Dr., Lanes<br>Pine Hill Village, near City               |
| 6645<br>Sept 1, 1971          | "                        |                                |                        | " "                        | " " "                            | 924  | 118  |                 | Lot 210 East Castle Rd.<br>Mill Rd.                                    |
| 7176<br>Sept 8, 1971          | "                        |                                |                        | S Harold et al             | Preston Mitchell Brown Jr. et al | 924  | 441  | 7.32            | Acres Tract 1, Filmore   |
| "                             | "                        |                                |                        | Raymond et al              | " " " "                          | 924  | 441  |                 |  |
| "                             | "                        |                                |                        | W. Ralph et al             | " " " "                          | 924  | 441  |                 |  |
| "                             | "                        | Louise<br>Martha +             |                        | Roy R. et al               | " " " "                          | 924  | 441  |                 |  |
| 8540<br>Sept 22, 1971         | "                        | Mattie B.                      |                        |                            | Raymond H. Mitchell et al        | 925  | 530  |                 | + Waccamaw Ave. Sunset<br>Lot 50 Cor. Seminole Dr<br>Hills Plat #2     |
| "                             | "                        | " "                            |                        |                            | " " " "                          | 925  | 530  |                 |  |
| 9309<br>Sept 29, 1971         | "                        | A. M. Eith et al               |                        |                            | Camela H. Mc Carter              | 926  | 236  |                 | Lot 120 Sec. 1 Lotus Court<br>Stone Lake Hgts                          |
| "                             | "                        | Eugene E. Jr., E. Eith, et al  |                        |                            | " " "                            | 926  | 236  |                 |  |
| "                             | "                        | Eugene E. III, Jr. et al       |                        |                            | " " "                            | 926  | 236  |                 |  |
| "                             | "                        | Eugene E. Jr. et al + Ward, Jr |                        |                            | " " "                            | 926  | 236  |                 |  |
| 9757<br>Oct 6, 1971           | "                        |                                |                        | J. Roy                     | Greenville Theatrical et al      | 927  | 3    |                 | Stone Lake City<br>Lot 2 Sec. III. Chick Springs<br>+ Lot 1100 City    |
| 12266<br>Oct 28, 1971         | "                        | Eugene E.                      |                        |                            | Greenville Theatrical            | 928  | 459  | .077            | acres Church St. City  |
| 12502<br>Nov 6, 1971          | "                        |                                |                        | William E. et al           | Greenville County                | 928  | 610  |                 | Petition   |

# DIRECT or GRANTOR Index to Deeds - Greenville County, S. C.

Open at Proper Tab according to First Letter or Letters of Name and refer to Buff Sub-Index sheet for page reference.

KEYS PRINTING CO.

( )

| FILE NUMBER<br>DATE OF RECORD | GRANTORS<br>FAMILY NAMES | GIVEN NAMES<br>ABCDEFGH | GIVEN NAMES<br>IJKLMNO | GIVEN NAMES<br>PQRSTUWXYZ | GRANTEES                          | BOOK | PAGE | No. OF<br>ACRES | BRIEF DESCRIPTION, LOCATION, ETC.<br>(NOT WARRANTED)                            |
|-------------------------------|--------------------------|-------------------------|------------------------|---------------------------|-----------------------------------|------|------|-----------------|---|
| 14974<br>Nov-29-1971          | Stone                    |                         |                        | Ward S.                   | Auditorium<br>Greenville Memorial | 930  | 562  |                 | Lat 1 Ann St.   |
| 16519<br>Dec-15-1971          | "                        |                         |                        | " et al                   | Apartments Co.<br>Stratford Villa | 931  | 606  |                 | Lat Union Dr. near city<br>St. City   |
| 17916<br>Jan-3-1972           | "                        | III<br>Eugene E. +      | Extr + Jr              | Ward S.                   | Amalie S. Walker                  | 932  | 624  |                 | Lat 11 Sec. 9, E. Earle<br>City   |
| 17917<br>Jan-5-1972           | "                        | "                       |                        | "                         | Ward S. Stone, Jr.                | 933  | 32   |                 | Lat 1011<br>Mills St. (Columbia St.)  |
| 17927<br>Jan-5-1972           | "                        | "                       |                        | "                         | Anthony Caldwell                  | 933  | 35   |                 | Lat 26 + Lat 28 Sec 1   |
| 17935<br>Jan-5-1972           | "                        | "                       |                        | "                         | Ward S. Stone, Jr.                | 933  | 27   |                 | 9 Tracts  |
| 18634<br>Jan-10-1972          | "                        |                         |                        | Ward S.                   | Orrell Lewis Robinson             | 933  | 319  |                 | Hill Village, near city<br>Lat 41 Hwy Dr. near<br>Laurens + Greenville Counties |
| 20194<br>Jan-25-1972          | "                        |                         | Alvin<br>James         |                           | How S. Willis                     | 934  | 487  | 29.15           | Acres Greenpond Rd.   |
| 22439<br>Feb-11-1972          | "                        |                         |                        | Ward S.                   | O'Hara Apartments                 | 936  | 301  | 14.5            | Lat 1011<br>Mills St. (Columbia St.)  |
| 22439<br>Feb-11-1972          | "                        |                         |                        | " et al                   | Store and Warehouse               | 936  | 518  |                 | Part Lat 2, Redbetter Ave.  |
| 22439<br>Feb-11-1972          | "                        |                         |                        | " "                       | " " "                             | 936  | 478  |                 | 3 parcels, City + Greenville  |
| 22439<br>Feb-24-1972          | "                        |                         |                        | Ward S.                   | Melba E. Wood                     | 937  | 40   |                 | Lat Blain St, City  |
| 23252<br>Feb-27-1972          | "                        | Extr.<br>A. M.          | et al                  |                           | John W. Powell                    | 937  | 229  |                 | Lat 54, Sec. III, Stone Lake<br>Dr, Stone Lake Hgts,<br>City.                   |
| "                             | "                        | Extr + Jr.              | et al                  |                           | " " "                             | 937  | 229  |                 |   |
| "                             | "                        | Eugene E.               | et al                  |                           | " " "                             | 937  | 229  |                 |   |
| "                             | "                        | III<br>Eugene E., Jr.   | et al +                | Ward S., Jr.              | " " "                             | 937  | 229  |                 |   |
| "                             | "                        | Eugene E., Jr.          | et al                  |                           | " " "                             | 937  | 229  |                 |   |

# DIRECT or GRANTOR Index to Deeds - Greenville County, S. C.

Open at Proper Tab according to First Letter or Letters of Name and refer to Buff Sub-Index sheet for page reference.

KEYS PRINTING CO.

| FILE NUMBER<br>DATE OF RECORD | GRANTORS<br>FAMILY NAMES | GIVEN NAMES<br>ABCDEFGHIJ | GIVEN NAMES<br>KLMNO | GIVEN NAMES<br>PQRSTUVWXYZ | GRANTEES                             | BOOK | PAGE | No. OF<br>ACRES | BRIEF DESCRIPTION, LOCATION, ETC.<br>(NOT WARRANTED)     |
|-------------------------------|--------------------------|---------------------------|----------------------|----------------------------|--------------------------------------|------|------|-----------------|--|
| 25329<br>Mar-22-1972          | Stone                    | Eugene E. III Jr.         | Jr.                  | Ward S. Jr. et al          | Trav-o-Set Corporation               | 939  | 69   |                 | Lot Wade Hampton Blvd<br>(U.S. 29)                       |
| "                             | "                        | Eugene E. Jr.             | Jr., et al           | "                          | "                                    | 939  | 69   |                 |  |
| "                             | "                        | Eugene E. Jr.             | Jr., et al           | "                          | "                                    | 939  | 69   |                 |  |
| 26566<br>Apr-3-1972           | "                        | Eugene E. Jr.             | Jr., et al           | Ward S. et al              | Claude S. Jones                      | 940  | 31   |                 | "Pine Hill Village"<br>Lot 71, Daisy Dr.                 |
| 26727<br>Apr-5-1972           | "                        | "                         | "                    | "                          | Mary H. Hayes                        | 940  | 196  |                 | "Pine Hill Village", City<br>Lot 8 Jacob Rd.             |
| 27147<br>Apr-7-1972           | "                        | "                         | "                    | "                          | Greenville Rescue Mission            | 940  | 421  |                 | Lot. W. Washington St                                    |
| 28282<br>Apr-17-1972          | "                        | Eugene E. III Jr.         | Jr.                  | Ward S. et al              | Dorcas Corp, Inc.                    | 941  | 341  |                 | Lot: White Springs Rd.                                   |
| "                             | "                        | Eugene E. Jr.             | "                    | "                          | "                                    | 941  | 341  |                 |  |
| "                             | "                        | Eugene E.                 | "                    | "                          | "                                    | 941  | 341  |                 |  |
| 30616<br>May-11-1972          | "                        | "                         | "                    | Ward S.                    | Chas. A. Mundy                       | 943  | 166  |                 | "Pine Hill Village"<br>Lot 95 Cashmere Dr.               |
| 30831<br>May-12-1972          | "                        | "                         | Juanita P.           | "                          | Virginia C. Barber                   | 943  | 234  |                 | Lot 3 Pig Knoll Dr<br>Main on Cornhardt St               |
| 32153<br>May-26-1972          | "                        | "                         | "                    | Ward S.                    | Parker Water & Sewer<br>Sub-District | 944  | 555  |                 | R/W to Construct 6" Sewer<br>Way, Widdington Trm, Sec. 2 |
| 34653<br>Jun-20-1972          | "                        | E. Randolph Jr.           | Jr.                  | "                          | George Keston                        | 946  | 495  |                 | Art. Lot 50 Newcastle                                    |
| 1619<br>July-15-1972          | "                        | Eugene E. III Jr.         | Jr.                  | Ward S. Jr. et al          | Mary C. Hayes                        | 949  | 251  |                 | Lot 17 Sec. I<br>near Columbia St.                       |
| "                             | "                        | Eugene E. Jr.             | Jr., et al           | "                          | "                                    | 949  | 251  |                 |  |
| "                             | "                        | Eugene E. Jr.             | Jr., et al           | "                          | "                                    | 949  | 251  |                 |  |

# DIRECT or GRANTOR Index to Deeds - Greenville County, S. C.

Open at Proper Tab according to First Letter or Letters of Name and refer to Buff Sub-Index sheet for page reference.

KEYS PRINTING CO.

( )

| FILE NUMBER<br>DATE OF RECORD | GRANTORS<br>FAMILY NAMES | GIVEN NAMES<br>ABCDEFGH   | GIVEN NAMES<br>IJKLMNO | GIVEN NAMES<br>PQRSTUVWXYZ | GRANTEES             | BOOK | PAGE | No. OF<br>ACRES | BRIEF DESCRIPTION, LOCATION, ETC.<br>(NOT WARRANTED)   |
|-------------------------------|--------------------------|---------------------------|------------------------|----------------------------|----------------------|------|------|-----------------|--|
| 1542<br>July 18, 1912         | Stone                    |                           |                        | Ward S.                    | William R. Hall      | 949  | 243  |                 | "Pine Hill Village"<br>Lot 64 Daisy Dr.  |
| 1715<br>July 19, 1912         | "                        | Eugene E. III, Jr., et al |                        | Ward S., Jr.               | Eugene E. Stone, Jr. | 949  | 335  | }               | Lot 3, Sec 3, near<br>Welshire Dr., Stone Cts.   |
| "                             | "                        | " " Jr. +                 |                        | Ward S., Jr.               | " " "                | 949  | 335  |                 |  |
| "                             | "                        | " " Jr., et al            |                        |                            | " " "                | 949  | 335  |                 |  |
| 1811<br>July 20, 1912         | "                        |                           |                        | Ward S.                    | Chas. A. Mundy       | 949  | 365  |                 | Hill Village<br>Lot 42 Cashmere Dr. Pine   |
| 3570<br>Aug 4, 1912           | "                        | E. M., et al              |                        |                            | A. P. Fort III       | 951  | 100  | }               | Lot 33, Sec. 4 Harbor<br>Oaks Dr., Stone Lake High   |
| "                             | "                        | E. M. + Jr., et al        |                        |                            | " " "                | 951  | 100  |                 |  |
| "                             | "                        | Eugene E. Jr.             |                        |                            | " " "                | 951  | 100  |                 |  |
| "                             | "                        | Eugene E. III, Jr., et al |                        |                            | " " "                | 951  | 100  |                 |  |
| "                             | "                        | Eugene E. Jr.             |                        | Ward S., et al             | " " "                | 951  | 100  |                 |  |
| 4032<br>Aug 9, 1912           | "                        |                           |                        | Ward S.                    | Kenneth J. Black     | 951  | 342  |                 | Cont Lot 14 Six Circle<br>Hill Village   |
| 9281<br>Sept. 26, 1912        | "                        |                           |                        | Ward S.                    | Chas. A. Mundy       | 956  | 252  |                 | Lot 206 E. Castle Rd., Pine<br>Hill Village  |
| 9979<br>Oct. 3, 1912          | "                        |                           |                        | " "                        | " " "                | 957  | 54   |                 | Lot 207 E. Castle Rd. "Pine<br>Acres, Tract C - 0.05 Acre  |
| 12120<br>Oct. 24, 1912        | "                        |                           |                        | " " et al                  | James D. Miller      | 958  | 467  | }               | Int. 37.85 Acres Less 10 Acres<br>"Stratford Company Tract<br>A - 26.61 Acres, Tract B - 1.79<br>Acres |
| "                             | "                        |                           |                        | " " et al                  | " " "                | 958  | 467  |                 |  |
| 14097<br>Nov. 10, 1912        | "                        |                           |                        | Wieber, Inc.               | Mary B. Bridges      | 960  | 200  |                 | Cont. Sp.<br>Lot 5-A Springbrook Dr.   |
| 14323<br>Nov 13, 1912         | "                        | Eugene E. III, Jr.        |                        | Ward S., et al             | Allene W. Stone      | 960  | 265  | }               | 1/2 Int. Tracts 1 + 2 Coy St   |
| "                             | "                        | Eugene E. Jr., et al      |                        |                            | " " "                | 960  | 265  |                 |  |
| "                             | "                        | Eugene E. Jr., et al      |                        |                            | " " "                | 960  | 265  |                 |  |

# DIRECT or GRANTOR Index to Deeds - Greenville County, S. C.

Open at Proper Tab according to First Letter or Letters of Name and refer to Buff Sub-Index sheet for page reference.

KEYS PRINTING CO.

| FILE NUMBER<br>DATE OF RECORD | GRANTORS<br>FAMILY NAMES | GIVEN NAMES<br>ABCDEFGHIJ              | GIVEN NAMES<br>KLMNO | GIVEN NAMES<br>PQRSTUVWXYZ      | GRANTEES                      | BOOK | PAGE | No. OF<br>ACRES | BRIEF DESCRIPTION, LOCATION, ETC.<br>(NOT WARRANTED)  |
|-------------------------------|--------------------------|--|----------------------|---------------------------------|-------------------------------|------|------|-----------------|---|
| 16183<br>Dec. 1, 1972         | Stone                    | (formerly Helen S. Hall)<br>Helen Hall |                      |                                 | et al<br>Charles K. Hamilton, | 961  | 657  |                 | Stone Lane, Botany Woods, Sec. II<br>Lot 72 Botany Rd. & Heath -<br>Piedmont Mfg. Co. Village, Sec. 4 |
| 16270<br>Dec. 4, 1972         | "                        | Doris Fisher, et al                    |                      |                                 | Hattie W. Fisher              | 962  | 161  |                 | Lot 113, Spring St. (Ave.),<br>Rebecca Ave. Jefferson Hgts, Bldg A.                                   |
| 21599<br>Feb 1, 1973          | "                        |  |                      | W. Weber Inc.                   | Charles E. Bailey             | 966  | 285  |                 | Lots 7 & 8, First Ave. (now   |
| 21890<br>Feb. 5, 1973         | "                        |  |                      | Mrs. Ruby C.                    | Duke Power Co.                | 966  | 496  |                 | R/W<br>Woodland Village   |
| 23661<br>Feb. 15, 1973        | "                        | David W. +                             |                      | S Stella                        | Mary Jane K. Stack            | 967  | 396  |                 | Lot 1 Pollard Rd.   |
| 29024<br>Apr 12, 1973         | "                        |  |                      | W. Weber Inc                    | Dennis W. Fowler, et al       | 972  | 483  |                 | Part Lot 23 + 24<br>6.37 ACS. Eunice Dr.  |
| 29880<br>April 20, 1973       | "                        |  |                      | Ward S                          | Thomas E. Randall             | 973  | 47   |                 | Real Est Contract   |
| 29882<br>April 20, 1973       | "                        |  | M.                   | W. Harold                       | Jack E. Shaw                  | 973  | 41   |                 | Agree. to purchase  |
| 29871<br>April 20, 1973       | "                        |  |                      | Ward S                          | Thomas E. Randall             | 973  | 35   | 1               | Acres Eunice Dr. City<br>"Wilton Lake"  |
| 30670<br>April 30, 1973       | "                        |  | Mary m.              | A/K/a William H.<br>+ W. Harold | James H. Shuppert             | 973  | 497  |                 | Lot 4 + Lot 5 M: Neil Court   |
| 31109<br>May 2, 1973          | "                        | E. E. Jr                               |                      |                                 | Duke Power Co.                | 973  | 679  |                 | R/W   |
| 32928<br>May 17, 1973         | "                        |  | Mary m. +            | William H.                      | Laurance B. Kirchner          | 974  | 784  |                 | Northside Gardens<br>Lot 16 Botanical Dr.,<br>+ Eagle Ave. Cagle Park                                 |
| 263<br>July 3, 1973           | "                        | Eugene Earle II                        |                      |                                 | Robert C. Wilson, Jr. et al   | 978  | 260  |                 | part Lot #1 E. Prentiss Ave.<br>Village near city   |
| 3017<br>July 30, 1973         | "                        |  |                      | Ward S.                         | Joe E. Varn, et al            | 980  | 264  |                 | Lot 106 French Lane, Pine Hill<br>+ Valley St.  |
| 5608<br>Aug. 23, 1973         | "                        |  | Minnie S.            |                                 | Zeal Walter Rushton, Jr.      | 982  | 278  |                 | Lot 26 (in part) Cor. Jamison St.<br>Burdah Church - Hill + James County                              |
| 5641<br>Aug 23, 1973          | "                        |  | Olivia<br>James      |                                 | Don L. Willie                 | 982  | 317  | 6.81            | ACS. State Rd. 8-76 near  |





# DIRECT or GRANTOR Index to Deeds - Greenville County, S. C.

Open at Proper Tab according to First Letter or Letters of Name and refer to Buff Sub-Index sheet for page reference.

KEYS PRINTING CO.

| FILE NUMBER<br>DATE OF RECORD | GRANTORS<br>FAMILY NAMES | GIVEN NAMES<br>ABCDEFGHIH | GIVEN NAMES<br>IJKLMNO        | GIVEN NAMES<br>PQRSTUWXYZ | GRANTEES   | BOOK | PAGE | No. OF<br>ACRES | BRIEF DESCRIPTION, LOCATION, ETC.<br>(NOT WARRANTED) |
|-------------------------------|--------------------------|---------------------------|-------------------------------|---------------------------|--|------|------|-----------------|--|
| 25447<br>Apr. 10, 1974        | Stone                    |                           | Kenneth L.                    |                           | Roy F. Johnson                                   | 996  | 905  |                 | 8' x 24'<br>Lot: 9.25 Acres less part<br>City        |
| 26325<br>Apr. 19, 1974        | "                        |                           | Mildred H.                    |                           | Lillie M. Harris                                 | 997  | 422  |                 | Lot Perry Lane<br>C. Clark                           |
| 26905<br>Apr. 25, 1974        | "                        |                           | Louann C.                     |                           | Hugh Tallent Jr.                                 | 997  | 719  |                 | Tract 2 + 2A, Prop. Traven                           |
| 27019<br>Apr. 26, 1974        | "                        |                           |                               | Ward S.                   | William J. Sullivan                              | 997  | 816  |                 | Lot Green Ave. City<br>Duncan Mills                  |
| 27945<br>May 6, 1974          | "                        |                           |                               | † Weber, Inc.             | James R. Merrill                                 | 998  | 310  |                 | Lot 81 Sec. 6 Gallon St.                             |
| 29399<br>May 20, 1974         | "                        |                           | James R.                      |                           | Patsy Jean Johnson Stone                         | 999  | 292  |                 | Lot 28 Indian Hills                                  |
| 30902<br>June 4, 1974         | "                        | etal<br>Carroll P.        |                               |                           | Fidelity Fed. S. & S. Loan                       | 1000 | 468  |                 | Real Property agreement                              |
| "                             | "                        | etal<br>Barbara H.        |                               |                           | " " " "  | 1000 | 468  |                 | " " " "  |
| 31024<br>June 5, 1974         | "                        |                           | Jose<br>Kenneth & Sandra      | Lee                       | Kenneth L. Casell                                | 1000 | 596  |                 | Woodcliff, S. C.<br>Lot 30 Woodcliff Court           |
| 31441<br>June 10, 1974        | "                        |                           | Lynwood R.                    |                           | Robert W. Haney etal                             | 1000 | 800  |                 | Lot #3 Slynhaven Court                               |
| 1921<br>July 11, 1974         | "                        |                           | Lula Hudson                   |                           | Nelson F. Lawson etal                            | 1003 | 315  |                 | 5.15 acres Lugalo Road near Tr. Post                 |
| 4337<br>Aug. 13, 1974         | "                        | etal<br>D. Deborah        | Annice S. Lankford            | 422-76 #                  | Fidelity Fed S & S                               | 1004 | 774  |                 | Real prop. Agree<br>near Travelers Rest              |
| 5023<br>Aug. 21, 1974         | "                        |                           | Lula Hudson                   | Roger W.                  | etal<br>Frances S. Harrison                      | 1005 | 284  |                 | Int. Lot cor. Circle Rd + Lugalo Rd.                 |
| 5111<br>Aug. 22, 1974         | "                        |                           | Gason E.                      |                           | Duke Power Co.                                   | 1005 | 479  |                 | NW   |
| 12195<br>Nov. 12, 1974        | "                        |                           | Foundation, a charitable Inst |                           | Inc. a S.C. corp.<br>Industrial Office Suppliers | 1010 | 86   |                 | St.<br>Lot cor. Boyce & Webster                      |

MICROFILMED  
8-13-84