

DIRECT or GRANTOR Index to Deeds — Greenville County, S. C.

Cott Family Name Index No. 75
Copyright 1949

To locate names, open at SURNAME INITIAL TAB and refer to Buff Sub-Index sheet for page reference.

Made by The Cott Index Company, Columbus, Ohio
Sold by Walker, Evans & Cogswell Co., Charleston, S. C.

(A)

FILE NUMBER	DATE OF RECORD	GRANTORS FAMILY NAMES	GIVEN NAMES ABCDEFGHIJ	GIVEN NAMES KLMNO	GIVEN NAMES PQRSTUVWXYZ	GRANTEES	BOOK	PAGE	No. of Acres	BRIEF DESCRIPTION, LOCATION, ETC. (Not Warranted)
7862	Mar. 31. 1950	Mills			Woodside	Sub. Dist. Comm. etal Parber Water & Sewer	406	3		Easement of Right of Way
7861	" 31. 1950	"			"	Duke Power Co.	406	1		Right of Way
8065	Apr. 3. 1950	"			"	Marion E. Madden, etal	406	113		Woodside Mills Lot 34, Sec. A, Vance St.
8066	" " "	"			"	" " " "	406	91		Woodside Mills Lot 39, Sec. A, Vance St.
8025	" " "	"			"	" " " "	406	92		Woodside Mills Lot 38, Sec. A, Vance St.
8170	" 4-1950	"			"	Flora Ann Byers	406	126		St. Woodside Mills Lot 38, Sec. B - West Fifth
8250	" 5-1950	"			"	Jola Lee Green	406	186		Woodside Mills Lot 35, Sec. D, South St.
8256	" 5-1950	"			"	Gordon H. Wilson, etal	406	192		Woodside Mills Lot 102, Sec. A, Third St.
8255	" 5-1950	"			"	Hazel B. Justus	406	191		Woodside Mills Lot 71, Sec. A, Broad St.
8254	" 5-1950	"			"	Inez C. Turber	406	190		Woodside Mills Lot 27, Sec. A, East Fifth St.
8253	" 5-1950	"			"	Beauregard Earl Drake etal	406	189		St. Woodside Mills Lot 47, Sec. C, East Seventh St.
8252	" 6-1950	"			"	Paul F. Griggs, jr.	406	188		St. Woodside Mills Lot 16, Sec. D, West Eighth St.
8251	" 5-1950	"			"	Nathan H. Lurvey, etal	406	187		Woodside Mills Lot 59, Sec. A, First St.
8243	" 5-1950	"			"	Howard J. Nickerson, etal	406	184		St. Woodside Mills Lot 79, Sec. C, East Second St.
8192	" 5-1950	"			"	Frank L. Nimmont etal	406	185		St. Woodside Mills Lot 1, Sec. D, West Second St.
8546	" 8-1950	"			"	Dicie McJ. Mauldin, etal	406	208		St. Woodside Mills Lot 25, Sec. C, East Second St.

DIRECT or GRANTOR Index to Deeds — Greenville County, S. C.

(B)

REG. U. S. PAT. OFFICE *Chas. McCall* County Indexes Since 1888
An Identifying Trade MarkTo locate names, open at SURNAME INITIAL TAB and refer
to Buff Sub-Index sheet for page reference.Cott Family Name Index No. 75
Copyright 1949

FILE NUMBER DATE OF RECORD	GRANTORS FAMILY NAMES	GIVEN NAMES ABCDEFGH	GIVEN NAMES IJKLMNO	GIVEN NAMES PQRSTUVWXYZ	GRANTEES	BOOK	PAGE	No. of Acres	BRIEF DESCRIPTION, LOCATION, ETC. (Not Warranted)
9435 Apr. 18, 1950	Mills			Woodside	James M. Fuller	407	107		Woodside Mills Lot "H" East South Sixth St.
9437 " 18-1950	"			"	James G. Collier	407	108		Woodside Mills Lot "I" East South Sixth St.
9436 " 18-1950	"			"	Charles L. Land	407	109		Woodside Mills Lot "J" East South Sixth St.
9438 " 18-1950	"			"	Archie J. Bushee	407	110		Woodside Mills Lot "K" East South Sixth St.
9434 " 18-1950	"			"	Arthur H. Pollard	407	111		Woodside Mills Lot "L" East South Sixth St.
9439 " 18-1950	"			"	Basil L. Hillingham	407	112		Woodside Mills Lot "M" East South Sixth St.
9443 " 18-1950	"			"	William J. Brock	407	113		Woodside Mills Lot "N" East South Sixth St.
9442 " 18-1950	"			"	Milton O. Alexander	407	114		Woodside Mills Lot "O" East South Sixth St.
9441 " 18-1950	"			"	John Thomas Bray	407	115		South Sixth St. Woodside Mills Lot "P" on Vance St. + East
9440 " 18-1950	"			"	John H. Harris	407	116		Woodside Mills Lot "Q" East South Sixth St.
9661 April 19, '50	"			"	Henry N. Wykle, et al.	407	246		Woodside Mills Lot 18, Sec. D, 5 Ninth St.
9660 Apr. 19, 1950	"			"	Roscoe Wyatt, et al.	407	245		Woodside Mills Lot 49, Sec. A, 16 First St.
9636 Apr. 19, 1950	"			"	O. C. Dunn, et al.	407	221		St., Woodside Mills Lot 43, Sec. B, 5 West Fifth
9659 Apr. 19, 1950	"			"	William Dewey Wilson	407	244		Sixth St., Woodside Mills Lot 18, Sec. C, 33 East N.
9658 Apr. 19, 1950	"			"	James H. Williams, et al.	407	243		St., Woodside Mills Lot 10, Sec. D, 26 West Eighth
9657 Apr. 19, 1950	"			"	Annie J. Whitlow	407	242		St., Woodside Mills. Lot 54, Sec. B, 40 West Fourth

DIRECT or GRANTOR Index to Deeds — Greenville County, S. C.

Cott Family Name Index No. 75
Copyright 1949

☞ To locate names, open at SURNAME INITIAL TAB and refer to Bufl Sub-Index sheet for page reference.

Made by The Cott Index Company, Columbus, Ohio
Sold by Walker, Evans & Cogswell Co., Charleston, S. C.

(C)

FILE NUMBER	DATE OF RECORD	GRANTORS FAMILY NAMES	GIVEN NAMES ABCDEFGHIJ	GIVEN NAMES KLMNO	GIVEN NAMES PQRSTUVWXYZ	GRANTEES	BOOK	PAGE	No. of Acres	BRIEF DESCRIPTION, LOCATION, ETC. (Not Warranted)
9656	Apr. 19, 1950	Mills			Woodside	Dewey A. Whitaker, et al.	407	241		Woodside Mills Lot 2, Sec. B, 10 West Sixth St.
9655	Apr. 19, 1950	"			"	James I. Warlick	407	240		Woodside Mills. Lot 130, Sec. B, 6 "B" St., St., Woodside Mills.
9654	Apr. 19, 1950	"			"	Arthur E. Ware, et al.	407	239		Lot 66, Sec. C, 61 East Seventh
9653	Apr. 19, 1950	"			"	Grace Waldrop	407	238		Woodside Mills Lot 40, Sec. A, 9 Vance St.
9652	Apr. 19, 1950	"			"	Maud G. Wakefield	407	237		Woodside Mills Lot 131, Sec. B, 4 "B" St.,
9650	Apr. 19, 1950	"			"	Henry A. Griffith, et al.	407	235		Woodside Mills. Lot 138, Sec. B, 8 Spring St.,
9649	Apr. 19, 1950	"			"	James M. Griffith, et al	407	234		St., Woodside Mills Lot 68, Sec. B, 13 West Fourth
9648	Apr. 19, 1950	"			"	J. H. Grice, et al.	407	233		St., Woodside Mills Lot 23, Sec. B, 18 West Fifth
9647	Apr. 19, 1950	"			"	John H. Greene, et al.	407	232		Woodside Mills Lot 136, Sec. B, 12 Spring St.
9646	Apr. 19, 1950	"			"	Ralph E. Green, et al.	407	231		St., Woodside Mills Lot 24, Sec. B, 22 West Fifth
9645	Apr. 19, 1950	"			"	Nellie W. Gray, et al.	407	230		St., Woodside Mills Lot 6, Sec. D, 21 West Eighth
9644	Apr. 19, 1950	"			"	Hamilton F. Gillespie,	407	229		Woodside Mills Lot 105, Sec. B, 5 "A" St.,
9651	Apr. 19, 1950	"			"	Willie Hall, et al.	407	236		St., Woodside Mills. Lot 108, Sec. C, 84 East Eighth
9643	Apr. 19, 1950	"			"	Dock Gillespie, et al.	407	228		Woodside Mills. Lot 127, Sec. B, 12 "B" St.,
9642	Apr. 19, 1950	"			"	James Ira Gentry, et al.	407	227		St., Woodside Mills. Lot 37, Sec. C, 42 East
9641	Apr. 19, 1950	"			"	Thomas Willie Galloway	407	226		St., Woodside Mills. Lot 17, Sec. A, 9 East

DIRECT or GRANTOR Index to Deeds - Greenville County, S. C.

(D)

REG. U. S. PAT. OFFICE *Chas. M. Cott* County Indexes Since 1888
An Identifying Trade MarkTo locate names, open at SURNAME INITIAL TAB and refer
to Buff Sub-Index sheet for page reference.Cott Family Name Index No. 75
Copyright 1949

FILE NUMBER	GRANTORS FAMILY NAMES	GIVEN NAMES ABCDEFGHIJ	GIVEN NAMES KLMNO	GIVEN NAMES PQRSTUVWXYZ	GRANTEES	BOOK	PAGE	No. of Acres	BRIEF DESCRIPTION, LOCATION, ETC. (Not Warranted)
DATE OF RECORD									
9640 Apr. 19, 1950	Mills			Woodside	Rosa Galloway	407	225		Woodside Mills Lot 32, Sec. D, 2 Ninth St.,
9639 Apr. 19, 1950	"			"	Ethel W. Freeman, et al.	407	224		Woodside Mills. Lot 31, Sec. D, 6 Ninth St.,
9638 Apr. 19, 1950	"			"	Carl W. Floyd, et al.	407	223		St., Woodside Mills. Lot 50, Sec. B, 26 West Fourth
9637 Apr. 19, 1950	"			"	Otis H. Elledge, et al.	407	222		Woodside Mills. Lot 107, Sec. B, 1 "A" St.,
9635 Apr. 19, 1950	"			"	Fardie L. Dover, et al.	407	220		St., Woodside Mills. Lot 41, Sec. B, 13 West Fifth
9634 Apr. 19, 1950	"			"	Mamie Davis	407	219		St., Woodside Mills. Lot 3, Sec. D, 9 West Eighth
9633 Apr. 19, 1950	"			"	Edd W. Clyborne, et al.	407	218		St., Woodside Mills. Lot 110, Sec. C, 81 East Eighth
9632 Apr. 19, 1950	"			"	James R. Culberson, et al.	407	217		St., Woodside Mills. Lot 112, Sec. C, 77 East Eighth
9631 Apr. 19, 1950	"			"	John H. Crumley, et al.	407	216		St., Woodside Mills. Lot 84, Sec. C, 10 East Eighth
9630 Apr. 19, 1950	"			"	Charles P. Couch, Jr.,	407	215		St., Woodside Mills. Lot 47, Sec. B, 14 West Fourth
9629 Apr. 19, 1950	"			"	Clifton D. Collins, et al.	407	214		St., Woodside Mills. Lot 83, Sec. C, 6 East Eighth
9628 Apr. 19, 1950	"			"	William P. Clardy, et al.	407	213		St., Woodside Mills. Lot 33, Sec. C, 26 East Seventh
9627 Apr. 19, 1950	"			"	Thomas G. Cherry, et al.	407	212		St., Woodside Mills. Lot 115, Sec. C, 71 East Eighth
9626 Apr. 19, 1950	"			"	Wade H. Chapman, et al.	407	211		Woodside Mills. Lot 36, Sec. D, 13 Tenth St.,
9625 Apr. 19, 1950	"			"	Alvin F. Chapman, et al.	407	210		Sixth St., Woodside Mills. Lot 11, Sec. A, 10 East South
9624 Apr. 19, 1950	"			"	John C. Carnes, et al.	407	209		Woodside Mills. Lot 38, Sec. D, 21 Tenth St.

DIRECT or GRANTOR Index to Deeds — Greenville County, S. C.

Cott Family Name Index, No. 75
Copyright 1949

To locate names, open at SURNAME INITIAL TAB and refer to Bufl Sub-index sheet for page reference.

Made by The Cott Index Company, Columbus, Ohio
Sold by Walker, Evans & Cogswell Co., Charleston, S. C.

(6)

FILE NUMBER	DATE OF RECORD	GRANTORS FAMILY NAMES	GIVEN NAMES ABCDEFGH	GIVEN NAMES IJKLMNO	GIVEN NAMES PQRSTUVWXYZ	GRANTEES	BOOK	PAGE	No. of Acres	BRIEF DESCRIPTION, LOCATION, ETC. (Not Warranted)
9623	Apr. 19, 1950	Mills				Woodside	Fred W. Canup, et al.	407	208	St., Woodside Mills. Lot 3, Sec. B, 14 West Sixth
9622	Apr. 19, 1950	"				"	Arthur D. Canup, et al.	407	207	Sixth St., Woodside Mills. Lot 19, Sec. C, 29 East N.
9621	Apr. 19, 1950	"				"	Robert A. Byers, et al.	407	206	St., Woodside Mills. Lot 33, Sec. B, 45 West Fifth
9620	Apr. 19, 1950	"				"	Clarence L. Brown, et al.	407	205	Woodside Mills. Lot 116, Sec. B, 6 "A" St.,
9619	Apr. 19, 1950	"				"	Eugene Bowen, et al.	407	204	Woodside Mills. Lot 137, Sec. B, 10 Spring St.
9618	Apr. 19, 1950	"				"	Luther H. Black, et al.	407	203	Woodside Mills. Lot 44, Sec. A, 2 Vance St.,
9617	Apr. 19, 1950	"				"	William D. Baxley	407	202	St., Woodside Mills. Lot 19, Sec. D, 9 Ninth
9616	Apr. 19, 1950	"				"	Jesse W. Barton,	407	201	St., Woodside Mills. Lot 82, Sec. C, 2 East Eighth
9615	Apr. 19, 1950	"				"	Thomas Barnett, et al.	407	200	St., Woodside Mills. Lot 59, Sec. C, 75 East Seventh
9614	Apr. 19, 1950	"				"	Bill T. Ausburn, et al.	407	199	Woodside Mills. Lot 41, Sec. D, 33 Tenth St.,
9613	Apr. 19, 1950	"				"	Carlos R. Andrews, et al.	407	198	Woodside Mills. Lot 33, Sec. A, 37 Vance St.,
9612	Apr. 19, 1950	"				"	Theron Allen, et al.	407	197	Woodside Mills. Lot 139, Sec. B, 6 Spring St.,
9611	Apr. 19, 1950	"				"	Alvin B. Allen, et al.	407	196	St., Woodside Mills. Lot 12, Sec. B, 25 West Sixth
9610	Apr. 19, 1950	"				"	William G. Aiken, et al.	407	195	Sixth St., Woodside Mills. Lot 6, Sec. A, 30 East South
9609	Apr. 19, 1950	"				"	George C. Vermillion, et al.	407	194	Sixth St., Woodside Mills. Lot 12, Sec. A, 6 East South
9608	Apr. 19, 1950	"				"	Willie R. Veal, et al.	407	193	Sixth St., Woodside Mills. Lot 5, Sec. A, 34 East

DIRECT or GRANTOR Index to Deeds — Greenville County, S. C.

(7)

REG. U. S. PAT. OFFICE *Chas. McCott* County Indexes Since 1888 An Identifying Trade Mark

To locate names, open at SURNAME INITIAL TAB and refer to Buff Sub-Index sheet for page reference.

Cott Family Name Index No. 75 Copyright 1949

FILE NUMBER	GRANTORS	GIVEN NAMES	GIVEN NAMES	GIVEN NAMES	GRANTEES	BOOK	PAGE	No. of Acres	BRIEF DESCRIPTION, LOCATION, ETC.
DATE OF RECORD	FAMILY NAMES	ABCDEFGH	IJKLMNO	PQRSTUVWXYZ					(Not Warranted)
9607 Apr. 19, 1950	Mills			Woodside	et al. Talmadge A. Tollison,	407	192		St., Woodside Mills. Lot 40, Sec. B, 17 West Fifth
9606 Apr. 19, 1950	"			"	Boyd Tollison,	407	191		Woodside Mills. Lot 54, Sec. A, 10 First St.,
9605 Apr. 19, 1950	"			"	James R. Taylor, et al.	407	190		St., Woodside Mills. Lot 80, Sec. C, 5 East Seventh
9604 Apr. 19, 1950	"			"	Styles E. Swafford, et al	407	189		St., Woodside Mills. Lot 84, Sec. B, 29 West Main
9600 Apr. 19, 1950	"			"	Sarah L. Stansell	407	188		Woodside Mills. Lot 107, Sec. A, 38 Third St.,
9603 Apr. 19, 1950	"			"	Henry C. Suddeth, et al.	407	187		St., Woodside Mills. Lot 26, Sec. A, 45 East Fifth
9602 Apr. 19, 1950	"			"	Charles Suddeth, et al.	407	186		Woodside Mills. Lot 67, Sec. A. 13 Second St.,
9601 Apr. 19, 1950	"			"	Harper E. Staton, et al.	407	185		Woodside Mills. Lot 42, Sec. A, 1 Main St.,
9599 Apr. 19, 1950	"			"	William E. Sisk, et al.	407	184		St., Woodside Mills. Lot 63, Sec. C, 67 East Seventh
9598 Apr. 19, 1950	"			"	John G. Simpson,	407	183		St., Woodside Mills. Lot 12, Sec. D, 18 West Eighth
9597 Apr. 19, 1950	"			"	David H. Sanders,	407	182		St., Woodside Mills. Lot 70, Sec. C, 45 East Seventh
9596 Apr. 19, 1950	"			"	Harvey G. Rousey, et al	407	181		St., Woodside Mills. Lot 130, Sec. C, 17 East Eighth
9595 Apr. 19, 1950	"			"	Domer Reeves, et al.	407	180		St., Woodside Mills. Lot 21, Sec. B, 10 West Fifth
9594 Apr. 19, 1950	"			"	Leonard J. Poore	407	179		St., Woodside Mills. Lot 51, Sec. C, 80 East Seventh
9593 Apr. 19, 1950	"			"	John M. Pitts, et al.	407	178		St., Woodside Mills. Lot 68, Sec. C, 53 East Seventh
9592 Apr. 19, 1950	"			"	Elmo A. Perry, et al.	407	177		St., Woodside Mills. Lot 37, Sec. B, 29 West Fifth

DIRECT or GRANTOR Index to Deeds — Greenville County, S. C.

Cott Family Name Index No. 75
Copyright 1949

To locate names, open at SURNAME INITIAL TAB and refer to Bulk Sub-index sheet for page reference.

Made by The Cott Index Company, Columbus, Ohio
Sold by Walker, Evans & Cogswell Co., Charleston, S. C.

(4)

FILE NUMBER	GRANTORS FAMILY NAMES	GIVEN NAMES ABCDEFGH	GIVEN NAMES IJKLMNO	GIVEN NAMES PQRSTUVWXYZ	GRANTEES	BOOK	PAGE	No. of Acres	BRIEF DESCRIPTION, LOCATION, ETC. (Not Warranted)
DATE OF RECORD									
9591 Apr. 19, 1950	Mills				Woodside Ben T. Perry, et al.	407	176		St., Woodside Mills. Lot 15, Sec. A, 5 East Fifth
9590 Apr. 19, 1950	"				" Frank C. Pearson, et al.	407	175		St., Woodside Mills. Lot 17, Sec. B, 5 West Sixth
9589 Apr. 19, 1950	"				" Clarence R. L. Pearson	407	174		Sixth St., Woodside Mills. Lot 4, Sec. A, 38 East South
9588 Apr. 19, 1950	"				" Sunnie C. Osborne	407	173		St., Woodside Mills. Lot 20, Sec. A, 21 East Fifth
9587 Apr. 19, 1950	"				" Olin C. Oliver, et al.	407	172		Woodside Mills. Lot 17, Sec. D, 1 Ninth St.,
9586 Apr. 19, 1950	"				" George L. Nix, et al.	407	171		St., Woodside Mills. Lot 113, Sec. C, 75 East Eighth
9585 Apr. 19, 1950	"				" James Thomas Nash	407	170		St., Woodside Mills. Lot 25 Sec. A, 41 East Fifth
9584 Apr. 19, 1950	"				" George D. Nash, et al.	407	169		Woodside Mills. Lot 124, Sec. B, 11 "B" St.,
9583 Apr. 19, 1950	"				" Pearl C. Murray	407	168		St., Woodside Mills. Lot 58, Sec. C, 77 East Seventh
9582 Apr. 19, 1950	"				" Harry W. Mullinax, et al	407	167		St., Woodside Mills. Lot 85, Sec. B, 25 West Main
9581 Apr. 19, 1950	"				" John M. Mosteller	407	166		St., Woodside Mills. Lot 13, Sec. B, 21 West Sixth
9580 Apr. 19, 1950	"				" Lawrence C. Morgan, et al	407	165		Woodside Mills. Lot 80, Sec. A, 46 Second St.,
9579 Apr. 19, 1950	"				" Charles W. Moon	407	164		St., Woodside Mills. Lot 58, Sec. B, 46 West Fourth
9578 Apr. 19, 1950	"				" Blanco L. Moon, et al.	407	163		St., Woodside Mills. Lot 65, Sec. C, 63 East Seventh
9577 Apr. 19, 1950	"				" Joe D. McLeod, et al.	407	162		St., Woodside Mills. Lot 26, Sec. B, 30 West
9576 Apr. 19, 1950	"				" George E. McKee	407	161		Woodside Mills. Lot 55, Sec. A, 33

DIRECT or GRANTOR Index to Deeds — Greenville County, S. C.

(24)

REG. U. S. PAT. OFFICE *Chas. McCott* County Indexes Since 1888
An Identifying Trade MarkTo locate names, open at SURNAME INITIAL TAB and refer
to Bufl Sub-Index sheet for page reference.Cott Family Name Index No. 75
Copyright 1949

FILE NUMBER	GRANTORS	GIVEN NAMES	GIVEN NAMES	GIVEN NAMES	GRANTEES	BOOK	PAGE	No. of Acres	BRIEF DESCRIPTION, LOCATION, ETC. (Not Warranted)
DATE OF RECORD	FAMILY NAMES	ABCDEFGH	IJKLMNO	PQRSTUVWXYZ					
9575 Apr. 19, 1950	Mills			Woodside	W. Eugene McCall	407	160		St., Woodside Mills. Lot 24, Sec. C, 9 East N. Sixth
9574 Apr. 19, 1950	"			"	James R. McCall, et al.	407	159		St., Woodside Mills. Lot 54, Sec. C, 85 East Seventh
9572 Apr. 19, 1950	"			"	John Lee, et al.	407	158		St., Woodside Mills. Lot 39, Sec. C, 50 East Seventh
9573 Apr. 19, 1950	"			"	James H. Limbaugh	407	157		St., Woodside Mills. Lot 35, Sec. B, 37 West Fifth
9571 Apr. 19, 1950	"			"	Creed B. Lee, et al.	407	156		St., Woodside Mills. Lot 61, Sec. B, 50 West Fourth
9570 Apr. 19, 1950	"			"	Luther Land, et al.	407	155		St., Woodside Mills. Lot 95, Sec. C, 54 East Eighth
9569 Apr. 19, 1950	"			"	Preston J. Kestner, et al	407	154		St., Woodside Mills. Lot 126, Sec. C, 33 East Eighth
9568 Apr. 19, 1950	"			"	Griffith S. Jones, et al.	407	153		St., Woodside Mills. Lot 36, Sec. B, 33 West Fifth
9564 Apr. 19, 1950	"			"	J. Frank Hines, et al.	407	152		St., Woodside Mills. Lot 21, Sec. C, 21 East N. Sixth
9567 Apr. 19, 1950	"			"	H. Charles Jeffeaux, et al	407	151		St., Woodside Mills. Lot 2, Sec. D, 5 West Eighth
9566 Apr. 19, 1950	"			"	Paul E. Humphreys,	407	150		St., Woodside Mills. Lot 4, Sec. B, 18 West Sixth
9565 Apr. 19, 1950	"			"	Veldee Hines,	407	149		Woodside Mills. Lot 74, Sec. A, 41 Second St.,
9563 Apr. 19, 1950	"			"	Alvin R. Hickam, et al.	407	148		Woodside Mills. Lot 97, Sec. A, 21 Third St.,
9562 Apr. 19, 1950	"			"	Pink Harris, et al.	407	147		St., Woodside Mills. Lot 128, Sec. C, 25 East Eighth
9561 Apr. 19, 1950	"			"	Charles H. Hammond, et al	407	146		St., Woodside Mills. Lot 23, Sec. C, 13 East N. Sixth
9831 Apr. 20, 1950	"			"	Leon W. Gantt	407	323		St., Woodside Mills. Lot 114, Sec. C, 73 East Eighth

DIRECT of GRANTOR Index to Deeds — Greenville County, S. C.

Cott Family Name Index No. 75
Copyright, 1949

To locate names, open at SURNAME INITIAL TAB and refer to Bufl Sub-index sheet for page reference.

Made by The Cott Index Company, Columbus, Ohio
Sold by Walker, Evans & Cogswell Co., Charleston, S. C.

(2)

FILE NUMBER	DATE OF RECORD	GRANTORS FAMILY NAMES	GIVEN NAMES ABCDEFGH	GIVEN NAMES IJKLMNO	GIVEN NAMES PQRSTUVWXYZ	GRANTEES	BOOK	PAGE	No. of Acres	BRIEF DESCRIPTION, LOCATION, ETC. (Not Warranted)
9832	Apr. 20, 1950	Mills			Woodside	Mildred Louise Greer	407	324		Woodside Mills. Lot 65, Sec. A, 5 Second St., St., Woodside Mills.
9833	Apr. 20, 1950	"			"	Albery B. Grice, et al.	407	325		Lot 39, Sec. B, 21 West Fifth St., Woodside Mills.
9834	Apr. 20, 1950	"			"	Helen B. Griffith	407	326		Lot 133, Sec. C, 5 East Eighth St., Woodside Mills.
9835	Apr. 20, 1950	"			"	Minnie D. Griggs	407	327		Lot 14, Sec. D, 10 West Eighth St., Woodside Mills.
9836	Apr. 20, 1950	"			"	Louis B. Hall, et al.	407	328		Lot 119, Sec. C, 63 East Eighth St., Woodside Mills.
9837	Apr. 20, 1950	"			"	Luther A. Hall, et al.	407	329		Lot 89, Sec. C, 30 East Eighth St., Woodside Mills.
9838	Apr. 20, 1950	"			"	Robert Hanna, et al.	407	330		Woodside Mills. Lot 109, Sec. A, 30 Third St., Woodside Mills.
9839	Apr. 20, 1950	"			"	William A. Hinton,	407	331		Lot 50, Sec. A, 17 First St., Woodside Mills.
9840	Apr. 20, 1950	"			"	Alma F. Hitt	407	332		Woodside Mills. Lot 57, Sec. A, 7 First St., Woodside Mills.
9841	Apr. 20, 1950	"			"	Lem J. Holtzclaw, et al	407	333		Woodside Mills. Lot 123, Sec. B, 9 "B" St., Woodside Mills.
9842	Apr. 20, 1950	"			"	Maggie S. Hooper	407	334		Lot 135, Sec. B, 14 Spring St., Woodside Mills.
9843	Apr. 20, 1950	"			"	Forney M. Huffman, et al	407	335		Lot 129, Sec. B, 8 "B" St., St., Woodside Mills.
9844	Apr. 20, 1950	"			"	Ralph L. Hunnicutt, et al	407	336		Lot 133, Sec. B, 42 Woodlawn Woodside Mills.
9845	Apr. 20, 1950	"			"	James H. Hunt, et al.	407	337		Lot 103, Sec. B, 9 "A" St., St., Woodside Mills.
9846	Apr. 20, 1950	"			"	Silas Thomas Hyde, et al	407	338		Lot 55, Sec. B, 44 West St., Woodside Mills.
9847	Apr. 20, 1950	"			"	Martha Clyde Jordan	407	339		Lot 67, Sec. B, 17 St., Woodside Mills.

DIRECT or GRANTOR Index to Deeds — Greenville County, S. C.

REG. U. S. PAT. OFFICE *Chas. M. Cott* County Indexes Since 1888
An Identifying Trade Mark

To locate names, open at SURNAME INITIAL TAB and refer to Buff Sub-Index sheet for page reference.

Cott Family Name Index No. 75
Copyright 1949

FILE NUMBER	GRANTORS	GIVEN NAMES	GIVEN NAMES	GIVEN NAMES	GRANTEES	BOOK	PAGE	No. of Acres	BRIEF DESCRIPTION, LOCATION, ETC. (Not Warranted)
DATE OF RECORD	FAMILY NAMES	ABCDEFGH	IJKLMNO	PQRSTUVWXYZ					
9848 Apr. 20, 1950	Mills			Woodside	Ralph H. Kennemore	407	340		St., Woodside Mills. Lot 42, Sec. C, 62 East Seventh
9849 Apr. 20, 1950	"			"	Walter P. King, et al	407	341		Woodside Mills. Lot 69, Sec. A, 21 Second St.,
9850 Apr. 20, 1950	"			"	Hazen F. Ladd, et al.	407	342		Woodside Mills. Lot 85, Sec. A, 26 Second St.,
9794 Apr. 20, 1950	"			"	Samuel M. Landreth, et al	407	343		Sixth St., Woodside Mills. Lot 11, Sec. C, 55 East N.
9793 Apr. 20, 1950	"			"	Lula T. Landreth	407	344		St., Woodside Mills. Lot 65, Sec. B, 25 West Fourth
9792 Apr. 20, 1950	"			"	B. Homer Landreth, et al	407	345		St., Woodside Mills. Lot 55, Sec. B, 42 West Fourth
9823 Apr. 20, 1950	"			"	Lewis C. Stewart, et al,	407	346		Woodside Mills. Lot 39, Sec. D, 25 Tenth St.,
9820 Apr. 20, 1950	"			"	Lloyd C. Rigdon, et al.	407	347		St., Woodside Mills. Lot 8, Sec. B, 41 West Sixth
9819 Apr. 20, 1950	"			"	Annie B. Ragsdale	407	348		Woodside Mills. Lot 43, Sec. A, 1 Vance St.,
9821 Apr. 20, 1950	"			"	Ossie Roper, et al,	407	349		St., Woodside Mills. Lot 20, Sec. B, 6 West Fifth
9822 Apr. 20, 1950	"			"	Sallie T. Shelton	407	350		St., Woodside Mills. Lot 44, Sec. C, 66 East Seventh
9824 Apr. 20, 1950	"			"	Roy G. Strange, et al.	407	351		St., Woodside Mills. Lot 97, Sec. C, 62 East Eighth
9825 Apr. 20, 1950	"			"	Ruth A. Riggins, et al.	407	352		Woodside Mills. Lot 62, Sec. A, 2 First St.,
9826 Apr. 20, 1950	"			"	Jack S. Wilson, et al.	407	353		Woodside Mills. Lot 111, Sec. A, 22 Third St.,
9827 Apr. 20, 1950	"			"	Edgar L. Winchester, et al	407	354		St., Woodside Mills. Lot 111, Sec. C, 79 East Eighth
9828 Apr. 20, 1950	"			"	William F. Fowler, et al	407	355		St., Woodside Mills. Lot 29, Sec. A, 26 East Fifth

DIRECT or GRANTOR Index to Deeds — Greenville County, S. C.

Cott Family Name Index No. 75
Copyright, 1949

To locate names, open at SURNAME INITIAL TAB and refer to Buff Sub-Index sheet for page reference.

Made by The Cott Index Company, Columbus, Ohio
Sold by Walker, Evans & Cogswell Co., Charleston, S. C.

(A)

FILE NUMBER	DATE OF RECORD	GRANTORS FAMILY NAMES	GIVEN NAMES ABCDEFGH	GIVEN NAMES IJKLMNO	GIVEN NAMES PQRSTUVWXYZ	GRANTEES	BOOK	PAGE	No. of Acres	BRIEF DESCRIPTION, LOCATION, ETC. (Not Warranted)
9818	Apr. 20, 1950	"			"	Charles C. Queen, et al.	407	357		Lot 102, Sec. B, 11 "A" St., St., Woodside Mills.
9817	Apr. 20, 1950	"			"	Agnes C. Poole,	407	358		Lot 48, Sec. B, 18 West Fourth St., Woodside Mills.
9830	Apr. 20, 1950	"			"	George M. Gaillard, et al	407	359		Lot 64, Sec. B, 29 West Fourth Woodside Mills.
9810	Apr. 20, 1950	"			"	J. Marshall Owens, et al.	407	360		Lot 46, Sec. A, 5 Main St., Woodside Mills.
9816	Apr. 20, 1950	"			"	Jerry L. Pollard, et al.	407	361		Lot 119, Sec. B, 1 "B" St., Woodside Mills.
9815	Apr. 20, 1950	"			"	Grady A. Poe, et al.	407	362		Lot 82, Sec. A, 38 Second St., Woodside Mills.
9814	Apr. 20, 1950	"			"	Garnett J. Pitts	407	363		Lot 101, Sec. A, 37 Third St., Woodside Mills.
9813	Apr. 20, 1950	"			"	Willard S. Perry, et al.	407	364		Lot 60, Sec. A, 4 First St., St., Woodside Mills.
9812	Apr. 20, 1950	"			"	Walter Perry	407	365		Lot 38, Sec. C, 46 East Seventh Woodside Mills.
9811	Apr. 20, 1950	"			"	Robert E. Perry, et al.	407	366		Lot 22, Sec. D, 21 Ninth St., Woodside Mills.
9809	Apr. 20, 1950	"			"	Sarah S. Osteen	407	367		Lot 77, Sec. A, 53 Second St., St., Woodside Mills.
9808	Apr. 20, 1950	"			"	Ada W. Norris,	407	368		Lot 20, Sec. C, 25 East N. Sixth St., Woodside Mills.
9807	Apr. 20, 1950	"			"	Boyd P. Norman	407	369		Lot 49, Sec. B, 22 West Fourth Woodside Mills.
9806	Apr. 20, 1950	"			"	Henry W. Nelson, et al	407	370		Lot 66, Sec. A, 9 Second St., St., Woodside Mills.
9805	Apr. 20, 1950	"			"	James H. Marray	407	371		Lot 67, Sec. C, 57 East

DIRECT or GRANTOR Index to Deeds — Greenville County, S. C.

(L)

REG. U. S. PAT. OFFICE *Chas. McCall* County Indexes Since 1888 An Identifying Trade Mark

To locate names, open at SURNAME INITIAL TAB and refer to Buff Sub-Index sheet for page reference.

Cott Family Name Index No. 75 Copyright 1949

FILE NUMBER	GRANTORS	GIVEN NAMES	GIVEN NAMES	GIVEN NAMES	GRANTEES	BOOK	PAGE	No. of Acres	BRIEF DESCRIPTION, LOCATION, ETC. (Not Warranted)
DATE OF RECORD	FAMILY NAMES	ABCDEFGH	IJKLMNO	PQRSTUVWXYZ					
9804 Apr. 20, 1950	Mills			Woodside	Andrew F. Mullikin, et al	407	372		St., Woodside Mills. Lot 122, Sec. C, 49 East Eighth
9803 Apr. 20, 1950	"			"	Lillie Mae S. Mathis	407	373		Woodside Mills. Lot 73, Sec. A, 37 Second St.,
9802 Apr. 20, 1950	"			"	Andrew H. Manley, et al	407	374		Woodside Mills. Lot 61, Sec. A, 3 First St.,
9801 Apr. 20, 1950	"			"	Ruby E. McConnell	407	375		Woodside Mills. Lot 72, Sec. A, 33 Second St.
9800 Apr. 20, 1950	"			"	Hellen O. McAlister, et al	407	376		Woodside Mills. Lot 80, Sec. B, 34 West Main St.,
9799 Apr. 20, 1950	"			"	Ruby P. Lindley	407	377		St., Woodside Mills. Lot 123, Sec. C, 45 East Eighth
9798 Apr. 20, 1950	"			"	Ollie T. Limbaugh	407	378		Woodside Mills. Lot 34, Sec. D, 5 Tenth St.,
9797 Apr. 20, 1950	"			"	Earl H. Lesley, et al.	407	379		St., Woodside Mills. Lot 92, Sec. C, 42 East Eighth
9796 Apr. 20, 1950	"			"	Harold Lee, et al.	407	380		St. Woodside Mills. Lot 103, Sec. C, 74 East Eighth
9795 Apr. 20, 1950	"			"	Dan J. Lawrence, et al.	407	381		Woodside Mills. Lot 52, Sec. A, 12 First St.,
9790 Apr. 20, 1950	"			"	Lewis E. Blackstock, et al	407	382		Woodside Mills. Lot 88, Sec. A, 14 Second St.,
9789 Apr. 20, 1950	"			"	Ranel W. Wyatt, et al.	407	383		St., Woodside Mills Lot 53, Sec. B, 38 West Fourth
9788 Apr. 20, 1950	"			"	Edwin U. Wood, et al.	407	384		Woodside Mills. Lot 70, Sec. A, 25 Second St.,
9787 Apr. 20, 1950	"			"	Fred A. Foster, et al.	407	385		Woodside Mills. Lot 122, Sec. B, 7 "B" St.,
9786 Apr. 20, 1950	"			"	Ethel W. Fleming,	407	386		St., Woodside Mills. Lot 7, Sec. D, 25 West Eighth
9785 Apr. 20, 1950	"			"	James W. Farrow, et al.	407	387		Woodside Mills. Lot 115, Sec. B, 8 "A" St.,

DIRECT or GRANTOR Index to Deeds — Greenville County, S. C.

(M)

Cott Family Name Index No. 75
Copyright 1949

To locate names, open at SURNAME INITIAL TAB and refer to Buff Sub-Index sheet for page reference.

Made by The Cott Index Company, Columbus, Ohio
Sold by Walker, Evans & Cogswell Co., Charleston, S. C.

FILE NUMBER	GRANTORS FAMILY NAMES	GIVEN NAMES ABCDEFGH	GIVEN NAMES IJKLMNO	GIVEN NAMES PQRSTUVWXYZ	GRANTEES	BOOK	PAGE	No. of Acres	BRIEF DESCRIPTION, LOCATION, ETC. (Not Warranted)
9784 Apr. 20, 1950	Mills			Woodside	J. B. Farmer, et al.	407	388		St., Woodside Mills Lot 63, Sec. B, 33 West Fourth
9783 Apr. 20, 1950	"			"	Lloyd T. Eskew, et al.	407	389		Woodside Mills. Lot 103, Sec. A, 45 Third St.,
9782 Apr. 20, 1950	"			"	Jiles H. Duncan, et al.	407	390		St., Woodside Mills. Lot 14, Sec. B, 17 West Sixth
9781 Apr. 20, 1950	"			"	C. Wilson Dodd, et al.	407	391		St., Woodside Mills. Lot 25, Sec. B, 26 West Fifth
9780 Apr. 20, 1950	"			"	Clyde E. Deaton, et al.	407	392		St., Woodside Mills. Lot 11, Sec. D, 22 West Eighth
9779 Apr. 20, 1950	"			"	Hancel O. Daniels, et al	407	393		St., Woodside Mills. Lot 57, Sec. C, 79 East Seventh
9778 Apr. 20, 1950	"			"	Charles P. Couch, et al.	407	394		St., Woodside Mills. Lot 59, Sec. B, 48 West Fourth
9777 Apr. 20, 1950	"			"	Carlton J. Couch, et al.	407	395		Woodside Mills. Lot 113, Sec. B, 12 "A" St.,
9776 Apr. 20, 1950	"			"	George E. Conner,	407	396		Woodside Mills. Lot 29, Sec. D, 14 Ninth St.,
9775 Apr. 20, 1950	"			"	Margaret J. Collins, etal	407	397		Woodside Mills. Lot 98, Sec. A, 25 Third St.,
9774 Apr. 20, 1950	"			"	Hobart Clark, et al.	407	398		Woodside Mills. Lot 117, Sec. B, 4 "A" St.,
9773 Apr. 20, 1950	"			"	James C. Cisson, et al.	407	399		Woodside Mills. Lot 84, Sec. A, 1 Secend St.,
9772 Apr. 20, 1950	"			"	F. Bruce Christopher, etal	407	400		Woodside Mills. Lot 128, Sec. B, 10 "B" St.,
9771 Apr. 20, 1950	"			"	Clarence B. Carter, et al	407	401		Woodside Mills. Lot 104, Sec. B, 7 "A" St.,
9770 Apr. 20, 1950	"			"	Leonard J. Canup, et al.	407	402		Woodside Mills. Lot 140, Sec. B, 4 Spring
9769 Apr. 20, 1950	"			"	Joel L. Canada	407	403		Woodside Mills. Lot 58 Sec. A, 6 First

DIRECT or GRANTOR Index to Deeds — Greenville County, S. C.

(7)

REG. U. S. PAT. OFFICE *Chas. McCall* County Indexes Since 1888 An Identifying Trade Mark

To locate names, open at SURNAME INITIAL TAB and refer to Buff Sub-Index sheet for page reference.

Cott Family Name Index No. 75 Copyright 1949

FILE NUMBER	GRANTORS	GIVEN NAMES	GIVEN NAMES	GIVEN NAMES	GRANTEES	BOOK	PAGE	No. of Acres	BRIEF DESCRIPTION, LOCATION, ETC. (Not Warranted)
DATE OF RECORD	FAMILY NAMES	ABCDEFGH	IJKLMNO	PQRSTUVWXYZ					
9768 Apr. 20, 1950	Mills			Woodside	W. Guy Burns	407	404		St., Woodside Mills. Lot 22, Sec. B, 14 West Fifth
9767 Apr. 20, 1950	"			"	Thomas A. Bryant	407	405		St., Woodside Mills. Lot 46, Sec. C, 70 East Seventh
9766 Apr. 20, 1950	"			"	Jack B. Bowen, et al.	407	406		Woodside Mills. Lot 114, Sec. B, 10 "A" St.,
9765 Apr. 20, 1950	"			"	J. Arthur Black	407	407		Woodside Mills. Lot 76, Sec. A, 49 Second St.,
9764 Apr. 20, 1950	"			"	Aladdin P. Black, et al	407	408		Woodside Mills. Lot 79, Sec. A, 50 Second St.,
9763 Apr. 20, 1950	"			"	Stephen P. Berry, et al.	407	409		St., Woodside Mills. Lot 23, Sec. A, 33 East Fifth
9762 Apr. 20, 1950	"			"	Eugene R. Andrews, et al	407	410		St., Woodside Mills. Lot 87, Sec. C, 22 East Eighth
9761 Apr. 20, 1950	"			"	William E. Aiken, et al.	407	411		Woodside Mills. Lot 89, Sec. A, 10 Second St.,
9950 " 21-1950	"			"	<i>Jerry M. McElwaine, et al</i>	407	505		<i>St. Woodside Mills. Lot 86, Sec. B, West Main,</i>
9949 " 21-1950	"			"	<i>Jacob E. Allen, et al</i>	407	506		<i>St. Woodside Mills. Lot 43, Sec. C, East Seventh</i>
10161 " 21-1950	"			"	<i>Arthur E. Owens</i>	407	507		<i>St. Woodside Mills. Lot 9, Sec. D, West Eighth</i>
11024 " 24-1950	"			"	<i>Greenville County, S.C.</i>	408	23		<i>Alleyway, Woodside Mills. All streets, roadways, sidewalks</i>
12354 " May 4-1950	"			"	<i>John M. Payne, et al</i>	408	476		<i>St. Woodside Mills. Lot 1, Sec. C, East 7th, Sixth</i>
12356 " 19-1950	"			"	<i>William Grady Hall et al</i>	410	1		<i>Woodside Mills Lot 93, Sec C, East Eighth St</i>
12356 " 19-1950	"			"	<i>Fred A. Hammond et al</i>	410	2		<i>Woodside Mills Lot 27, Sec B, West Fifth St.</i>

Next Page -

DIRECT or GRANTOR Index to Deeds — Greenville County, S. C.

18
(0)

Cott Family Name Index No. 75
Copyright, 1949

To locate names, open at SURNAME INITIAL TAB and refer to Buff Sub-Index sheet for page reference.

Made by The Cott Index Company, Columbus, Ohio
Sold by Walker, Evans & Cogswell Co., Charleston, S. C.

FILE NUMBER	GRANTORS FAMILY NAMES	GIVEN NAMES ABCDEFGHIJ	GIVEN NAMES KLMNO	GIVEN NAMES PQRSTUVWXYZ	GRANTEES	BOOK	PAGE	No. of Acres	BRIEF DESCRIPTION, LOCATION, ETC. (Not Warranted)
DATE OF RECORD									
12355 May 19-1950	Mills				Woodside Hattie N. Haney	410	3		Woodside Mills Lot 55, Sec C, East Seventh St.
12354 " 19-1950	"				" Ramsey L. Harbin, et al	410	4		Woodside Mills Lot 113, Sec A, Third St.
12353 " 19-1950	"				" Wylie D. Harbin, et al	410	5		Woodside Mills Lot 51, Sec B, West Fourth St
12352 " 19-1950	"				" Lester H. Hart, et al	410	6		Woodside Mills Lot 98, Sec C, East Eighth St
12351 " 19-1950	"				" Ralph E. Hart, et al	410	7		Woodside Mills Lot 13, Sec D, West Eighth St
12350 " 19-1950	"				" Bessie N. Hester, et al	410	8		Woodside Mills Lot 41, Sec A, Vance St
12349 " 19-1950	"				" Beulah S. Hill	410	9		Woodside Mills Lot 4, Sec D, West Eighth St
12348 " 19-1950	"				" Joe J. Hines	410	10		Woodside Mills Lot 22, Sec C, East N. Sixth St
12347 " 19-1950	"				" Henry G. Holloway et al	410	11		Woodside Mills Lot 118, Sec C, East Eighth St
12346 " 19-1950	"				" Fred J. Hood	410	12		Woodside Mills Lot 100, Sec C, East Eighth St
12345 " 19-1950	"				" John W. Hughes, et al	410	13		Woodside Mills Lot 15, Sec C, East N. Sixth St
12344 " 19-1950	"				" Harold P. Hunt, et al	410	14		Woodside Mills Lot 100, Sec A, Third St.
12343 " 19-1950	"				" Horace W. Jones, et al	410	15		Woodside Mills Lot 52, Sec C, East Seventh St
12342 " 19-1950	"				" Thomas N. Lackey et al	410	16		Woodside Mills Lot 36, Sec C, East Seventh St
12341 " 19-1950	"				" Marvin L. Ledford et al	410	17		Woodside Mills Lot 125, Sec C, East Eighth St
12340 " 19-1950	"				" Stanyarne Lee, et al	410	18		Woodside Mills Lot 99, Sec C, East Eighth St

DIRECT or GRANTOR Index to Deeds - Greenville County, S. C.

(P)

REG. U. S. PAT. OFFICE *Chas. McCall* County Indexes Since 1888 An Identifying Trade Mark

To locate names, open at SURNAME INITIAL TAB and refer to Bufl Sub-Index sheet for page reference.

Cott Family Name Index No. 75 Copyright 1949

FILE NUMBER	GRANTORS	GIVEN NAMES	GIVEN NAMES	GIVEN NAMES	GRANTEES	BOOK	PAGE	No. of Acres	BRIEF DESCRIPTION, LOCATION, ETC.
DATE OF RECORD	FAMILY NAMES	ABCDEFGH	IJKLMNO	PQRSTUVWXYZ					(Not Warranted)
12339 May 19-1950	Mills			Woodside	David L. Lewis, etal	410	19		Woodside Mills Lot 96, Sec C, East Eighth St
12338 " 19-1950	"			"	Jason Ligon, etal	410	20		Woodside Mills Lot 19, Sec A, East Fifth St
12337 " 19-1950	"			"	Robert E. Lindley etal	410	21		Woodside Mills Lot 7, Sec A, East South Sixth St
12336 " 19-1950	"			"	John D. Loftis, etal	410	22		Woodside Mills Lot 81, Sec B, West Main St
12335 " 19-1950	"			"	Eunice P. McCall	410	23		Woodside Mills Lot 34, Sec C, East Seventh St
12334 " 19-1950	"			"	etal Dorothy J. McElhannon	410	24		Woodside Mills Lot 63, Sec A, First St
12333 " 19-1950	"			"	Jack F. Mann, etal	410	25		Woodside Mills Lot 40, Sec D, Tenth St
12332 " 19-1950	"			"	George L. Miller	410	26		Woodside Mills Lot 78, Sec B, West Main St
12331 " 19-1950	"			"	Dewey L. Morrow	410	27		Woodside Mills Lot 56, Sec A, First St
12330 " 19-1950	"			"	Cramer Mullinax	410	28		Woodside Mills Lot 88, Sec C, East Eighth St
12329 " 19-1950	"			"	etal George Rudolph Nash	410	29		Woodside Mills Lot 24, Sec A, East Fifth St
12328 " 19-1950	"			"	etal Edgar H. Nelson	410	30		Woodside Mills Lot 118, Sec B, "D" St
12327 " 19-1950	"			"	E. Clyde Pearson, etal	410	31		Woodside Mills Lot 81, Sec C, East Seventh St
12326 " 19-1950	"			"	Jarris A. Peck, etal	410	32		Woodside Mills Lot 121, Sec B, "B" St
12325 " 19-1950	"			"	Dennis F. Pitman	410	33		Woodside Mills Lot 40, Sec C, East Seventh St
12324 " 19-1950	"			"	etal Clifford B. Pusey	410	34		Woodside Mills Lot 87, Sec A, Second St

DIRECT or GRANTOR Index to Deeds — Greenville County, S. C.

18
(9)

Cott Family Name Index No. 75.
Copyright 1949

To locate names, open at SURNAME INITIAL TAB and refer to Bufl Sub-index sheet for page reference.

Made by The Cott Index Company, Columbus, Ohio
Sold by Walker, Evans & Cogswell Co., Charleston, S. C.

FILE NUMBER	GRANTORS FAMILY NAMES	GIVEN NAMES ABCDEFGH	GIVEN NAMES IJKLMNO	GIVEN NAMES PQRSTUVWXYZ	GRANTEES	BOOK	PAGE	No. of Acres	BRIEF DESCRIPTION, LOCATION, ETC. (Not Warranted)
DATE OF RECORD									
12323 May 19-1950	Mills				Woodside John R. Roy, etal	410	35		Woodside Mills Lot 35, Sec C, East Seventh St.
12322 " 19-1950	"				Woodside Charles M. Reeves	410	36		Woodside Mills Lot 52, Sec B, West Fourth St.
12321 " 19-1950	"				Woodside David W. Rogers, etal	410	37		Woodside Mills Lot 64, Sec C, East Seventh St.
12320 " 19-1950	"				Woodside Rufus W. Sams, etal	410	38		Woodside Mills Lot 95, Sec A, Third St.
12319 " 19-1950	"				Woodside Elsie Mae Y. Satterfield	410	39		Woodside Mills Lot 26, Sec C, East N. Sixth St.
12318 " 19-1950	"				Woodside Glenn E. Sheard, etal	410	40		Woodside Mills Lot 32, Sec B, West Fifth St.
12317 " 19-1950	"				Woodside George W. Shelton	410	41		Woodside Mills Lot 2, Sec A, East South Sixth St.
12316 " 19-1950	"				Woodside Juanita Smith	410	42		Woodside Mills Lot 83, Sec B, West Main St.
12315 " 19-1950	"				Woodside Richard C. Smith etal	410	43		Woodside Mills Lot 121, Sec C, East Eighth St.
12314 " 19-1950	"				Woodside Richard S. Smith etal	410	44		Woodside Mills Lot 102, Sec A, Third St.
12313 " 19-1950	"				Woodside William H. Smith etal	410	45		Woodside Mills Lot 110, Sec A, Third St.
12312 " 19-1950	"				Woodside James Furman Sutherland	410	46		Woodside Mills Lot 18, Sec A, East Fifth St.
12311 " 19-1950	"				Woodside Joseph H. Stussell	410	47		Woodside Mills Lot 62, Sec C, East Seventh St.
12310 " 19-1950	"				Woodside James F. Taylor, etal	410	48		Woodside Mills Lot 1, Sec A, East South Sixth St.
12309 " 19-1950	"				Woodside Luther Teague, etal	410	49		Woodside Mills Lot 45, Sec A, Van Ness St.
12308 " 19-1950	"				Woodside Boyd A. Tolison	410	50		Woodside Mills Lot 66, Sec B, West

DIRECT or GRANTOR Index to Deeds - Greenville County, S. C.

(X)

REG. U. S. PAT. OFFICE *Chamcott* County Indexes Since 1888 An Identifying Trade Mark

To locate names, open at SURNAME INITIAL TAB and refer to Buff Sub-Index sheet for page reference.

Cott Family Name Index No. 75 Copyright 1949

FILE NUMBER	GRANTORS	GIVEN NAMES	GIVEN NAMES	GIVEN NAMES	GRANTEES	BOOK	PAGE	No. of Acres	BRIEF DESCRIPTION, LOCATION, ETC.
DATE OF RECORD	FAMILY NAMES	ABCDEFGHIJ	IJKLMNOP	QRSTUVWXYZ					(Not Warranted)
12307 May 19-1950	Mills			Woodside	Alex M. Tucker, etal	410	51		Woodside Mills Lot 132, Sec B, "B" St.
12306 " 19-1950	"			"	James M. Turner, etal	410	52		Woodside Mills Lot 33, Sec D, South St.
12305 " 19-1950	"			"	David H. Vaughn, etal	410	53		Woodside Mills Lot 3, Sec A, East South Sixth St
12304 " 19-1950	"			"	Jesse M. Vermillion, etal	410	54		Woodside Mills Lot 21, Sec A, East Fifth St.
12303 " 19-1950	"			"	Theron B. Wickliffe	410	55		Woodside Mills Lot 42, Sec B, West Fifth St.
12302 " 19-1950	"			"	Ethel Roberson Williams	410	56		Woodside Mills Lot 12, Sec C, East N. Sixth St
12301 " 19-1950	"			"	Clyde C. Wilson, etal	410	57		Woodside Mills Lot 61, Sec C, East Seventh St.
12300 " 19-1950	"			"	James B. Wilson, etal	410	58		Woodside Mills Lot 8, Sec A, East South Sixth St
12299 " 19-1950	"			"	Lena P. Wilson, etal	410	59		Woodside Mills Lot 83, Sec A, Second St
12298 " 19-1950	"			"	Leya C. Woodson, etal	410	60		Woodside Mills Lot 30, Sec D, Ninth St.
12297 " 19-1950	"			"	Charlie W. Wooten, etal	410	61		Woodside Mills Lot 14, Sec C, East N. Sixth St.
12296 " 19-1950	"			"	Ellis E. Adams, etal	410	62		Woodside Mills Lot 124, Sec C, East Eighth St
12295 " 19-1950	"			"	Jack Anglin, etal	410	63		Woodside Mills Lot 28, Sec B, West Fifth St
12294 " 19-1950	"			"	James B. Anthony, etal	410	64		Woodside Mills Lot 17, Sec C, East N. Sixth St
12293 " 19-1950	"			"	George R. Bagwell, etal	410	65		Woodside Mills Lot 52, Sec C, East Seventh St
12292 " 19-1950	"			"	Clinton M. Ballou, etal	410	66		Woodside Mills Lot 32, Sec C, East Seventh St

DIRECT of GRANTOR Index to Deeds - Greenville County, S. C.

Cott Family Name Index No. 75
Copyright 1949

To locate names, open at SURNAME INITIAL TAB and refer to Buff Sub-Index sheet for page reference.

Made by The Cott Index Company, Columbus, Ohio
Sold by Walker, Evans & Cogswell Co., Charleston, S. C.

(8)

FILE NUMBER	GRANTORS FAMILY NAMES	GIVEN NAMES ABCDEFGHIJ	GIVEN NAMES KLMNO	GIVEN NAMES PQRSTUVWXYZ	GRANTEES	BOOK	PAGE	No. of Acres	BRIEF DESCRIPTION, LOCATION, ETC. (Not Warranted)
DATE OF RECORD									
12291 May 29-1950	Mills				Woodside Anna B. Batson	410	67		Woodside Mills Lot 60, Sec C, East Seventh St
12290 " 19-1950	"				" Ruby Allen Blackston	410	68		Woodside Mills Lot 10, Sec C, East N. Sixth St
12289 " 19-1950	"				" Charles H. Blakely et al	410	69		Woodside Mills Lot 56, Sec C, East Seventh St
12288 " 19-1950	"				" William P. Bridges et al	410	70		Woodside Mills Lot 105, Sec C, East Eighth St
12287 " 19-1950	"				" Detroit Bridwell	410	71		Woodside Mills Lot 9, Sec A, East South Sixth St
12286 " 19-1950	"				" Virgie P. Brookshire	410	72		Woodside Mills Lot 77, Sec B, West Main St
12285 " 19-1950	"				" Marvin L. Burrell et al	410	73		Woodside Mills Lot 36, Sec A, Vance St
12284 " 19-1950	"				" John H. Byers	410	74		Woodside Mills Lot 49, Sec C, East Seventh St
12283 " 19-1950	"				" Olessa H. Camp	410	75		Woodside Mills Lot 94, Sec C, East Eighth St
12282 " 19-1950	"				" Samuel J. Carman et al	410	76		Woodside Mills Lot 45, Sec C, East Seventh St
12281 " 19-1950	"				" James A. Case et al	410	77		Woodside Mills Lot 134, Sec B, Spring St
12280 " 19-1950	"				" John F. Chapman et al	410	78		Woodside Mills Lot 37, Sec B, Tenth St
12279 " 19-1950	"				" Peta O. Chapman et al	410	79		Woodside Mills Lot 51, Sec A, First St
12378 " 19-1950	"				" Edna K. Cisson et al	410	80		Woodside Mills Lot 28, Sec A, East Fifth St
12377 " 19-1950	"				" George B. Cleveland et al	410	81		Woodside Mills Lot 48, Sec A, First St
12376 " 19-1950	"				" William Jess Louch et al	410	82		Woodside Mills Lot 120, Sec B, B St

DIRECT or GRANTOR Index to Deeds — Greenville County, S. C.

(0)

REG. U. S. PAT. OFFICE *Chas. McCall* County Indexes Since 1888 An Identifying Trade Mark

To locate names, open at SURNAME INITIAL TAB and refer to Buff Sub-Index sheet for page reference.

Cott Family Name Index No. 75 Copyright 1949

FILE NUMBER	GRANTORS FAMILY NAMES	GIVEN NAMES ABCDEFGH	GIVEN NAMES IJKLMNO	GIVEN NAMES PQRSTUVWXYZ	GRANTEES	BOOK	PAGE	No. of Acres	BRIEF DESCRIPTION, LOCATION, ETC. (Not Warranted)
DATE OF RECORD									
12345 May 19-1950	Mills			Woodside	Almon Dean, etal	410	83		Woodside Mills Lot 60, Sec B, West Fourth St
12374 " 19-1950	"			"	Carl H. Dean, etal	410	84		Woodside Mills Lot 106, Sec A, Third St.
12373 " 19-1950	"			"	Richard N. Dowell etal	410	85		Woodside Mills Lot 6, Sec B, West Sixth St.
12372 " 19-1950	"			"	Walter C. Duke, etal	410	86		Woodside Mills Lot 106, Sec B, "A" St
12371 " 19-1950	"			"	James C. Duvall	410	87		Woodside Mills Lot 9, Sec B, West Sixth St
12370 " 19-1950	"			"	Charlie J. Edwards etal	410	88		Woodside Mills Lot 48, Sec C, East Seventh St
12369 " 19-1950	"			"	Samuel J. Epps, etal	410	89		Woodside Mills Lot 20, Sec D, Ninth St.
12368 " 19-1950	"			"	Albert O. Eskew, etal	410	90		Woodside Mills Lot 24, Sec D, Ninth St.
12367 " 19-1950	"			"	Taylor B. Fleming etal	410	91		Woodside Mills Lot 112, Sec A, Third St.
12366 " 19-1950	"			"	Lewis B. Fortner etal	410	92		Woodside Mills Lot 29, Sec B, West Fifth St
12365 " 19-1950	"			"	Lee Fowler, etal	410	93		Woodside Mills Lot 13, Sec C, East N. Sixth St
12364 " 19-1950	"			"	Leila G. Galloway	410	94		Woodside Mills Lot 7, Sec B, West Sixth St
12363 " 19-1950	"			"	Anley J. Gilliland etal	410	95		Woodside Mills Lot 86, Sec C, East Eighth St.
12358 " 19-1950	"			"	Ralph L. Hamby etal	410	96		Woodside Mills Lot 120, Sec C, East Eighth St.
12357 " 19-1950	"			"	Claude J. Hammond	410	97		Woodside Mills Lot 30, Sec A, East Fifth St
12362 " 19-1950	"			"	Richard B. Gilstrap etal	410	98		Woodside Mills Lot 53, Sec C, East Seventh St
12361 " 19-1950	"			"	John W. Graves etal	410	99		Woodside Mills Lot 31, Sec C, East Seventh St

DIRECT or GRANTOR Index to Deeds — Greenville County, S. C.

Cott Family Name Index No. 75
Copyright 1949

To locate names, open at SURNAME INITIAL TAB and refer to Buff Sub-Index sheet for page reference.

Made by The Cott Index Company, Columbus, Ohio
Sold by Walker, Evans & Cogswell Co., Charleston, S. C.

FILE NUMBER DATE OF RECORD	GRANTORS FAMILY NAMES	GIVEN NAMES ABCDEFGH	GIVEN NAMES IJKLMNO	GIVEN NAMES PQRSTUWXYZ	GRANTEES	BOOK	PAGE	No. of Acres	BRIEF DESCRIPTION, LOCATION, ETC. (Not Warranted)
12360 May 19-1950	Mills			Woodside	Scott L. Greene Sub-Dist.	410	100		Woodside Mills Lot 27, Sec. D, Ninth St.
12533 May 22-1950	Mills			Woodside	Parker Water & Sewer	409	531		Right-of-way Woodside Mills
12648 " 23-1950	"			"	James J. Vaughan, et al	410	140		Lot 101, Sec. C, East Eighth St.
12841 " 24-1950	"			"	Duke Power Co.	410	253		Bill of Sale
13249 " 30-1950	"			"	Mark D. Garrison	410	404		Woodside Mills Lot 86, Sec. A, Second St.
13690 June 3-1950	"			"	F. G. Powell, et al	411	77		St. Woodside Mills Lot 3, Sec. 6, East N. Sixth St.
13691 " 3-1950	"			"	Jessie L. Patterson, et al	411	78		St. Woodside Mills Lot 129, Sec. 6, East Eighth St.
13693 " 3-1950	"			"	Gene A. Miller	411	79		St. Woodside Mills Lot 16, Sec. 6, East N. Sixth St.
13692 " 3-1950	"			"	Jesse H. Mitchell, et al	411	80		St. Woodside Mills Lot 85, Sec. 6, East Eighth St.
13694 " 3-1950	"			"	Jesse Massey, et al	411	81		St. Woodside Mills Lot 16, Sec. B, West Eighth St.
13695 " 3-1950	"			"	James J. McKay, et al	411	82		St. Woodside Mills Lot 106, Sec. 6, East Eighth St.
13696 " 3-1950	"			"	Eddie A. Kirby, et al	411	83		St. Woodside Mills Lot 5, Sec. 6, East N. Sixth St.
13697 " 3-1950	"			"	William P. Jennings, et al	411	84		St. Woodside Mills Lot 9, Sec. 6, East N. Sixth St.
13698 " 3-1950	"			"	Allen P. Hollingsworth, et al	411	85		St. Woodside Mills Lot 8, Sec. 6, East N. Sixth St.
13699 " 3-1950	"			"	Grover Harden, et al	411	86		St. Woodside Mills Lot 104, Sec. 6, East Eighth St.
13700 " 3-1950	"			"	Grover L. Crompton, et al	411	87		St. Woodside Mills Lot 84, Sec. A, Second St.

DIRECT or GRANTOR Index to Deeds — Greenville County, S. C.

18
(V)

REG. U. S. PAT. OFFICE *Chambers* County Indexes Since 1888
An Identifying Trade Mark

To locate names, open at SURNAME INITIAL TAB and refer to Buff Sub-Index sheet for page reference.

Cott Family Name Index No. 75
Copyright 1949

FILE NUMBER DATE OF RECORD	GRANTORS FAMILY NAMES	GIVEN NAMES ABCDEFGH	GIVEN NAMES IJKLMNO	GIVEN NAMES PQRSTUVWXYZ	GRANTEES	BOOK	PAGE	No. of Acres	BRIEF DESCRIPTION, LOCATION, ETC. (Not Warranted)
13701 June 3 1950	Mills			Hoodside	Herman Clippard, etal	411	88		St. Hoodside Mills. Lot 69, Sec. 6, East Seventh
13702 " 3 1950	"			"	William E. Cantrell	411	89		St. Hoodside Mills. Lot 41, Sec. 6, East Seventh
13703 " 3 1950	"			"	Barney N. Blackstork, etal	411	90		Hoodside Mills. Lot 78, Sec. A, Second St.
13704 " 3 1950	"			"	Alvin M. Bishop, etal	411	91		St. Hoodside Mills. Lots 2, Sec. 6, East N. Sixth
13705 " 3 1950	"			"	Louise C. Bagwell	411	92		Hoodside Mills. Lot 26, Sec. 5, Ninth St.
13706 " 3 1950	"			"	John J. Bray, jr.	411	93		St. Hoodside Mills. Lot 62, Sec. B, West Fourth
13895 " 6 1950	"			"	John H. Williams	411	147		Hoodside Mills. Lot 4, Sec. 6, East N. Sixth St.
13896 " 6 1950	"			"	Raymond Lee Hicks, etal	411	148		Hoodside Mills. Lot 117, Sec. 6, East Eighth St.
13897 " 6 1950	"			"	James E. Lunsan, etal	411	149		St. Hoodside Mills. Lot 132, Sec. 6, East Eighth
14310 " 12 1950	"			"	Nathan H. Curry, etal	411	356		Hoodside Mills. Lot 55, Sec. A, First St.
14306 " 12 1950	"			"	Lora B. Miller	411	357		St. Hoodside Mills. Lot 10, Sec. B, West Sixth
14307 " 12 1950	"			"	B. Franklin Hunt, jr.	411	358		Hoodside Mills. Lot 99, Sec. A, Third St.
14308 " 12 1950	"			"	Thomas B. Moore, etal	411	359		Hoodside Mills. Lot 21, Sec. 5, Ninth St.
14304 " 12 1950	"			"	Lena B. Smith	411	360		Hoodside Mills. Lot 58, Sec. 5, Ninth St.
14303 " 12 1950	"			"	Katie P. Standridge	411	361		St. Hoodside Mills. Lot 102, Sec. 6, East Eighth
14302 " 12 1950	"			"	Curtis C. Ward, etal	411	362		St. Hoodside Mills. Lot 127, Sec. 6, East Eighth

DIRECT or GRANTOR Index to Deeds — Greenville County, S. C.

Cott Family Name Index No. 75
Copyright 1949

To locate names, open at SURNAME INITIAL TAB and refer
to Buff Sub-Index sheet for page reference.

Made by The Cott Index Company, Columbus, Ohio
Sold by Walker, Evans & Cogswell Co., Charleston, S. C.

FILE NUMBER	GRANTORS FAMILY NAMES	GIVEN NAMES ABCDEFGH	GIVEN NAMES IJKLMNO	GIVEN NAMES PQRSTUVWXYZ	GRANTEES	BOOK	PAGE	No. of Acres	BRIEF DESCRIPTION, LOCATION, ETC. (Not Warranted)
DATE OF RECORD									
14308 June 12, 1950	Mills				Hoodside William H. Hamlett ^{et al}	411	363		St. Hoodside Mills Lot 16, Sec. A, East Fifth
14309 " 12, 1950	"				James William Greene	411	364		Sixth St. Hoodside Mills Lot 10, Sec. A, East South
14311 " 12, 1950	"				Eddie H. Claburn, et al	411	365		Hoodside Mills Lot 20, Sec. B, West Sixth St.
14301 " 12, 1950	"				Rosa Lee Harlick	411	366		Hoodside Mills Lot 96, Sec. A, Third St.
15138 " 21, 1950	"				Hubert M. Byrd	412	94		Hoodside Mills Lot 23, Sec. D, Ninth St.
15136 " 21, 1950	"				Joe V. Childers	412	96		Hoodside Mills Lot 37, Sec. A, Vance St.
15137 " 21, 1950	"				Ellen A. Chastain	412	97		Hoodside Mills Lot 6, Sec. C, East 7th Sixth
15135 " 21, 1950	"				Lawrence H. Grogan	412	87		Hoodside Mills Lot 116, Sec. C, East Eighth
15134 " 21, 1950	"				Homer Johnson, et al	412	88		Hoodside Mills Lot 15, Sec. B, West Ninth
15133 " 21, 1950	"				Russell L. McAbee	412	89		Hoodside Mills Lot 107, Sec. C, East Eighth
15132 " 21, 1950	"				Johnnie K. McLeod ^{et al}	412	90		Hoodside Mills Lot 22, Sec. A, East Fifth
15131 " 21, 1950	"				Mal D. Rumsey	412	91		Hoodside Mills Lot 90, Sec. C, East Eighth
15130 " 21, 1950	"				Agallie R. Sallas	412	92		Hoodside Mills Lot 11, Sec. B, West Sixth
15129 " 21, 1950	"				Herman O. Shelton, et al	412	93		Hoodside Mills Lot 5, Sec. B, West Sixth
15128 " 21, 1950	"				J. Harold Smith, et al	412	95		Hoodside Mills Lot 57, Sec. B, West Sixth
15260 " 22, 1950	"				William A. Dickson ^{et al}	412	135		Hoodside Mills Lot 35, Sec. A, Vance St.

DIRECT or GRANTOR Index to Deeds - Greenville County, S. C.

(7)

REG. U. S. PAT. OFFICE *Chas McCott* County Indexes Since 1888 An Identifying Trade Mark

To locate names, open at SURNAME INITIAL TAB and refer to Buff Sub-Index sheet for page reference.

Cott Family Name Index No. 75 Copyright 1949

FILE NUMBER DATE OF RECORD	GRANTORS FAMILY NAMES	GIVEN NAMES ABCDEFGH	GIVEN NAMES IJKLMNO	GIVEN NAMES PQRSTUVWXYZ	GRANTEES	BOOK	PAGE	No. of Acres	BRIEF DESCRIPTION, LOCATION, ETC. (Not Warranted)
17234 July 18-1950	Mills			Woodside	Haltzelew Bonnie McLeod	414	152	-	Woodside Mills. Lot 93, Sec. B, Charles St. St. Woodside Mills.
17233 " 18-1950	"			"	Charles E. Anderson	414	151	-	Lot 8, Sec. D, West Eighth
17719 " 22-1950	"		L. A.		Glenn R. Kay	414	455		Lots 36 & 37, Happy Ave. City
18895 " 1-1950	"	The Abney			Duke Power Co.	415	452		Right-of-way.
1919 " 1-1950	"			Woodside	Otis P. Campbell, et al	416	91		Woodside Mills. Lot 91, Sec. C. E. Eighth St. St. Woodside Mills.
1920 " 1-1950	"			"	Eddie M. Garrett, et al	416	92		Lot 7, Sec. C. East D. Sixth St. Woodside Mills.
1921 " 1-1950	"			"	Ray L. Herbert	416	93		Lot 34, Sec. B. West Fifth St. Woodside Mills.
1922 " 1-1950	"			"	Lawrence C. Little	416	94		Lot 131, Sec. C. East Eighth St. Woodside Mills.
1923 " 1-1950	"			"	Albert L. Spake, et al	416	95		Lot 30, Sec. C. East Seventh St. Woodside Mills.
1924 " 1-1950	"			"	James W. Jarrant, et al	416	96		Lot 109, Sec. C. East Eighth Woodside Mills.
1925 " 1-1950	"			"	James B. Finley, et al	416	97		Lot 25, Sec. D. Ninth St Woodside Mills.
1926 " 1-1950	"			"	William H. Ware	416	98		Lot 81, Sec. A. Second St. Woodside Mills.
1927 " 1-1950	"			"	Silas R. Hardister, et al	416	146		Lot 75, Sec. A. Second St. Woodside Mills.
1928 " 1-1950	"			"	General D. Stephens, et al	416	187		Lot 82, Sec. B. West main St. Woodside Mills.
1929 " 1-1950	"			"	J. B. Harris	417	39		Lot 141, Sec. B. Spring St. St. Woodside Mills.
1930 " 1-1950	"			"	Flora H. Sherman	417	150		Lots 72 & 73, Sec. C. East Seventh

DIRECT or GRANTOR Index to Deeds — Greenville County, S. C.

Cott Family Name Index No. 75
Copyright 1949

To locate names, open at SURNAME INITIAL TAB and refer to Buff Sub-Index sheet for page reference.

Made by The Cott Index Company, Columbus, Ohio
Sold by Walker, Evans & Cogswell Co., Charleston, S. C.

(7)

FILE NUMBER	GRANTORS FAMILY NAMES	GIVEN NAMES ABCDEFGH	GIVEN NAMES IJKLMNO	GIVEN NAMES PQRSTUVWXYZ	GRANTEES	BOOK	PAGE	No. of Acres	BRIEF DESCRIPTION, LOCATION, ETC. (Not Warranted)
20605 Aug 24 1950	Mills			Woodside	J. D. Sattler, et al	417	151		St. Woodside Mills Lot 78, Sec. 6, East Sevenths
20606 " 24 1950	"			"	John H. Graves	417	152		St. Woodside Mills Lot 77, Sec. 6, East Sevenths
21706 Sep. 6 1950	"		L. A.		Harold Holder, jr.	418	221		unnamed St. Rutherford Park Lot 42, con. Shelter Lane 1,
22201 " 12 1950	"	b. m.			Hugh Mcbauley	418	411	1	acre, Bates Spr.
22570 " 14 1950	"	Boyd & Jr.			J. C. Kasher	418	523		Sale of timber
24713 Oct. 10 1950	"		L. A.		J. P. Jeffcoat	421	9		Paris mt. Tract Davidson Park
25332 " 17 1950	"			Woodside	Southern Heating Co.	421	275	3.29	acres, 10 th St near the Mills
25842 " 23 1950	"			"	Barto Hill	421	480		St. Woodside Lot 71, Sec. 6, East
26207 " 27 1950	"		L. A.		J. H. Whitlock	422	129		Orange St. Rutherford Lot 48, con. Shelter Lane
28927 Nov 30 1950	"	Florence			Church, Sr. Morgan Memorial Bap	424	245		West side of Williams Lot east of Buncombe
29527 Dec. 7 1950	"		Maverick		Duke Power Co.	424	496		Substation site Lee
30694 " 21 1950	"	Fairview, Inc.			" " "	425	360		Substation site Lee
2399 Jan. 30 1951	"		L. A.		Dan Masley	428	155		Rutherford Park Lots 15 & 16, Rutherford
2948 Feb. 6 1951	"			Woodside	D. W. Tilley, et al	428	369		Sevenths St. Rutherford Lots 74 & 75, Sec. 6, East
5208 Mar. 5 1951	"		L. A.		Charles H. Gibson, et al	430	209		Rutherford Park Lot 35, Rutherford
5240 " 5 1951	"		J. H.		Sullivan Labor Hardware	430	203		Lee St. Rutherford Lot 10, Rutherford

DIRECT or GRANTOR Index to Deeds — Greenville County, S. C.

REG. U. S. PAT. OFFICE *Chas. McColl* County Indexes Since 1888 An Identifying Trade Mark

To locate names, open at SURNAME INITIAL TAB and refer to Buff Sub-Index sheet for page reference.

Cott Family Name Index No. 75 Copyright 1949

(3)

FILE NUMBER DATE OF RECORD	GRANTORS FAMILY NAMES	GIVEN NAMES ABCDEFGH	GIVEN NAMES IJKLMNO	GIVEN NAMES PQRSTUVWXYZ	GRANTEES	BOOK	PAGE	No. of Acres	BRIEF DESCRIPTION, LOCATION, ETC. (Not Warranted)
6778 Mch. 23. 1951	Mills			Woodside	A. U. Tilley, et al.	431	255		Sec. 6, Woodside Mills Prop. Lot 76, East Seventh St. + Berry, Grantt sp.
6893 " 24. 1951	"	Henry J. jr.			Lee McDonald, et al.	431	306		Part Lots 34, 35 + 36 Prop. Bruce St. Woodside Mills.
7803 Apr. 4. 1951	"			Woodside	J. H. Anderson, et al.	432	73		Lot 5, Sec. 2, West Eighth, East Lynn Addition
9387 " 23. 1951	"	James E.			J. L. McGill	433	222		Lot 167, Sycamore Drive, Woodside Mills
9607 " 23. 1951	"			Woodside	J. Frank Hines	433	213		Lot 94, Sec. 2, Third Ave. Rutherford Park, City.
10076 May 1. 1951	"		L. A.		J. H. Whitlock	433	478		Lot 47, Shelter Lane,
10848 " 9. 1951	"	Abney			Duke Power Co.	434	192		Bill of Sale
11754 " 15. 1951	"	Abney			" " " " " "	435	85		Bill of Sale + RPT Deed American Spinning Co. Village.
11798 " 19. 1951	"	Florence			no. 8-a Iro. Parken School Dist.	435	89		Lot cor. Hammett + Morris Sts. Rutherford Park.
12040 " 19. 1951	"		L. A.		Woodrow H. Burgess	435	211		Lots 44 + 45 Shelter Lane, Mountain Inn -
13157 " 5. 1951	"			Woodside	Church of God, St.	436	37		Lot Shaw St. in or near
13602 " 11. 1951	"	Fairview			Duke Power Co.	436	211		Right of Way.
14164 " 18. 1951	"				" " " " " "	436	212		" " "
14867 " 26. 1951	"		Mill		Dist. Comm. Greater Greenville Sewer,	436	427		" " " " " "
15098 " 28. 1951	"		L. A.		K. D. Crosby	437	136		Davidson Riv. Paris mt. sp Lots 3 + 5 North Parker +, + Sigmore St.
	"	Florence			Bethel Iro. Methodist Church	437	209		Lot cor. Buncombe Road,

DIRECT or GRANTOR Index to Deeds — Greenville County, S. C.

Cott Family Name Index No. 75
Copyright 1949

To locate names, open at SURNAME INITIAL TAB and refer to Buff Sub-Index sheet for page reference.

Made by The Cott Index Company, Columbus, Ohio
Sold by Walker, Evans & Cogswell Co., Charleston, S. C.

(2a)

FILE NUMBER	GRANTORS FAMILY NAMES	GIVEN NAMES ABCDEFGH	GIVEN NAMES IJKLMNO	GIVEN NAMES PQRSTUWXYZ	GRANTEES	BOOK	PAGE	No. of Acres	BRIEF DESCRIPTION, LOCATION, ETC. (Not Warranted)
DATE OF RECORD									
15531 July 3, 1951	Mills	Fairview			Continental Assurance Co.	437	362		Fountain Inn - Tracts & Strips near Fairview
16568 " 17-1951	"		Mill, a corp.		Duke Power Co.	438	240		Quitclaim Deed Lot West
17345 " 26-1951	"	Lampedown			Dist Comm. Greater Greenville Sewer	439	96		Right of Way
17870 Aug 2, 1951	"		Mill, a corp.		Dist. Comm. Greater Greenville Sewer	439	278		Parcel West Fairview Rd. be- tween Prentiss & Mills Aves.
17921 " 3-1951	"			Susan C.	M. A. Rickentaker, etal	439	323		Strip (a former alley) be- tween Wallace & Stevens St. Sec. 5. Dimeville
18040 " 4-1951	"	L. P. Jr.			W. J. Putman	439	330		Int. Revision of Lot 104, also strip int. 3/4
18001 " 4-1951	"		L. A.		Maudie E. Mitchell	439	334		Lot 1, North Parker Rd. Park
18925 " 16-1951	"		L. A.		Wendell H. Thomas	440	96		Lot 46 Shelter Lane, Ruthers- ford Park, City
19265 " 21-1951	"			Hoodside	Church of God (Hoodside ave)	440	279		Lawn of Hoodside, b.c. Lot West side Hoodside
21708 Sep 19, 1951	Mill	Gayley Corporation			Duke Power Co.	442	161		Substation Site Lease with RTH
21798 " 21-1951	Mills			Hoodside	Flora H. Sherman	442	298		Hoodside Mills - Lot 15 Sec. 5, West 8 th St.
22396 " 28-1951	"		L. A.		Ashmore Bros. Inc.	442	469		Lot 49 Ruthersford Park, Ruthersford Park, City
22888 Oct 4, 1951	"		L. A.		Wendell H. Thomas	443	88		Lot 43 - Walter Rd., Walter Rd. Hoodside
24555 " 29-1951	"			Hoodside	County School Dist. #520 Board of Trustees of Villa	444	579		Lot corner Hoodside Hoodside
24856 " 29-1951	"				" " " "	444	512		Lot Charles St. Hoodside
25480 Nov 5, 1951	"			Inc. Security	Dist. Comm. Greater Greenville Sewer	445	223		Right of Way

DIRECT or GRANTOR Index to Deeds — Greenville County, S. C.

(2B)

REG. U. S. PAT. OFFICE *ChamCott* County Indexes Since 1888 An Identifying Trade Mark

To locate names, open at SURNAME INITIAL TAB and refer to Buff Sub-Index sheet for page reference.

Cott Family Name Index No. 75 Copyright 1949

FILE NUMBER	GRANTORS FAMILY NAMES	GIVEN NAMES ABCDEFGHIJ	GIVEN NAMES JKLMNO	GIVEN NAMES PQRSTUVWXYZ	GRANTEES	BOOK	PAGE	No. of Acres	BRIEF DESCRIPTION, LOCATION, ETC. (Not Warranted)
27380 Nov. 30-1952	Mills	Bonner	L. jr.		Howard L. Steike ^{et al}	446	418		Hoodfields, Inc. - Grant of Lot 67 Ridgeway Drive, Fountain Inn, S.C.
7100 Feb. 25-1952	"			Woodside	Wesleyan Meth. Church	453	359		Lot Car. Church + Second St., with 1951.
11728 May 22-1952	"	bone	corp.		Duke Power Co.	456	385		Substation site Lease City.
12987 June 7-1952	"		L. A.		R. L. Lattimore	457	227		Lot 14 Rutherford Park.
17951 Aug 13-1952	"	Abney			Duke Power Co.	461	10	}	Bill of Sale, Easements, Rights & Privileges, Electrical equip, etc Poinsett Mill Village.
" " "	"	Abney			" " " "	461	10		
17980 " 14-1952	"			Woodside	Church, Fountain Inn, S.C. Fairview Street Baptist,	461	25		Lot Fairview St. Fountain Inn.
17979 " " 1952	"			(formerly Woodside Cotton Mills Co.) Woodside	" " " "	461	21		" " " "
18228 " 18-1952	"			Ruth O.	Mary Ella Mills	461	139		1/9 Int. 5 acres, Cleveland Jp mills
19214 " 29-1952	"	Abney			Dist of Wille co. no. 520 Board of Trs. of School	462	35		Lot James St. Brandon St. Woodside Mills.
20509 Sept. 16-1952	"			Woodside	County of Greenville S.C.	463	23		Part Lot 114, Sec. 4 - Third Lots 126 + 108, Woodside Mills
22974 Oct 16-1952	"			Hoodside	Lily C. Busbell, et al	465	84		Lot 126, Sec. B, Division of
23828 " 27-1952	"	Blaskinton			Duke Power Co.	465	433		Right of Way Deed. Forest Rights.
24605 Nov. 5-1952	"			Hillard B.	Georgia C. Mills	466	195		Lot 9 Long View Terrace (formerly Rental one) Part E. Overbrook
24871 " 10-1952	"		L. A.		Merrill C. Patten	466	325		Lots 7 + 8, Brissoniff Drive Krisley Prop.
26759 Dec. 3-1952	"	Geneva			James J. Sizemore, et al	468	1		Int. Lot 241, Bailey St.

DIRECT or GRANTOR Index to Deeds — Greenville County, S. C.

18
(20)

Cott Family Name Index No. 75
Copyright 1949

To locate names, open at SURNAME INITIAL TAB and refer
to Buff Sub-Index sheet for page reference.

Made by The Cott Index Company, Columbus, Ohio
Sold by Walker, Evans & Cogswell Co., Charleston, S. C.

FILE NUMBER DATE OF RECORD	GRANTORS FAMILY NAMES	GIVEN NAMES ABCDEFGH	GIVEN NAMES IJKLMNO	GIVEN NAMES PQRSTUVWXYZ	GRANTEES	BOOK	PAGE	No. of Acres	BRIEF DESCRIPTION, LOCATION, ETC. (Not Warranted)
27580 Dec. 13-1952	Mills		L.A.		H. R. Cordell, etal	468	313		Lot 56 Rutherford Park Village, Ft. Inn.
27914 " 17-1952	"			Woodside	Catherine P. Padgett	468	423		Lot 51, Second St. Woodside Mills Village, Ft. Inn.
27917 " 17-1952	"			"	Noyt S. Manley, etal	468	424		Lot 22, First St. Woodside, Mills Village, Ft. Inn.
27916 " 17-1952	"			"	Harold R. Morris, etal	468	425		Lot 16, First St. Woodside Mills Village, Ft. Inn.
27915 " 17-1952	"			"	William R. Roberts, etal	468	426		Lot 49, Second St. Woodside Mills Village, Ft. Inn.
27913 " 17-1952	"			"	Leery M. Hensley, etal	468	427		Lot 41, Third St. Woodside Mills Village, Ft. Inn.
27914 " 17-1952	"			"	Watson H. Campbell	468	428		Lot 59, Second St. Woodside Mills Village, Ft. Inn.
27912 " 17-1952	"			"	James J. Gault, etal	468	429		Lot 48, Second St. Woodside Mills Village, Ft. Inn.
27911 " 17-1952	"			"	Wilton O. Blackstone, etal	468	430		Lot 21, Fourth St. Woodside Mills Village, Ft. Inn.
27910 " 17-1952	"			"	James C. Bradley, etal	468	431		Lot 33, Third St. Woodside Mills Village, Ft. Inn.
27909 " 17-1952	"			"	John N. Heatherly, etal	468	432		Lot 29, Third St. Woodside Mills Village, Ft. Inn.
27908 " 17-1952	"			"	Thomas M. Worthy, etal	468	433		Lot 61, Second St. Woodside Mills Village, Ft. Inn.
27907 " 17-1952	"			"	Lowell H. Robertson, etal	468	434		Lot 42, Third St. Woodside Mills Village, Ft. Inn.
27906 " 17-1952	"			"	Jesse J. Waldrop, etal	468	435		Lot 55, Second St. Woodside Mills Village, Ft. Inn.
27905 " 17-1952	"			"	Numphery B. Whitman, etal	468	436		Lot 35, Third St. Woodside Mills Village, Ft. Inn.
27904 " 17-1952	"			"	Annie H. Spearman	468	437		Lot 32, Third St. Woodside Mills Village, Ft. Inn.

DIRECT or GRANTOR Index to Deeds — Greenville County, S. C.

(20)

REG. U. S. PAT. OFFICE *Chas. McCall* County Indexes Since 1888 An Identifying Trade Mark

To locate names, open at SURNAME INITIAL TAB and refer to Buff Sub-Index sheet for page reference.

Cott Family Name Index No. 75 Copyright 1949

FILE NUMBER	GRANTORS	GIVEN NAMES	GIVEN NAMES	GIVEN NAMES	GRANTEES	BOOK	PAGE	No. of Acres	BRIEF DESCRIPTION, LOCATION, ETC. (Not Warranted)
DATE OF RECORD	FAMILY NAMES	ABCDEFGHIJ	IJKLMNO	PQRSTUVWXYZ					
27903 Dec. 17-1952	Mills			Woodside	A. D. Plumley, etal	468	438		Woodside Mills Village, St. Ann. Lot 85, Fairview St.
27902 " " 1952	"			"	Lloyd W. Childers, etal	468	439		Lot 77, Fairview " " "
27901 " " 1952	"			"	Loyd A. Streetman, etal	468	440		Lot 72, First " " "
27922 " " 1952	"			"	Sullivan F. Painter etal	468	441		Lot 63, Church " " "
27921 " " 1952	"			"	Kate S. Woodward	468	442		Lot 67, First " " "
27920 " " 1952	"			"	Albert W. Yeargin, etal	468	443		Lot 8, Fourth " " "
27919 " " 1952	"			"	(Mrs) Corrinne V. Stewart	468	444		Lot 64, Church " " "
27929 " " 1952	"			"	Landrum C. Harvey, etal	468	445		Lot 38, Third " " "
27928 " " 1952	"			"	Stanley J. Mahaffey, etal	468	446		Lot 60, Second St " " "
27927 " " 1952	"			"	James A. Gault, etal	468	447		Lot 11, Fourth St. " " "
27926 " " 1952	"			"	Leland W. Culbertson, etal	468	448		Lot 84, Fairview St. " " "
27925 " " 1952	"			"	Veld Webster, etal	468	449		Lot 70, First St " " "
27924 " " 1952	"			"	William M. Reid, etal	468	450		Lot 4, Fifth St " " "
27923 " " 1952	"			"	Claude B. Turner, etal	468	451		Lot 7, " " " " "
27941 " " 1952	"			"	James E. Johnson	468	452		Lot 6, " " " " "
27940 " " 1952	"			"	Betsy L. Lyda, etal	468	453		Lot 31, Third St. " " "

DIRECT or GRANTOR Index to Deeds — Greenville County, S. C.

Cott Family Name Index No. 75
Copyright 1949

To locate names, open at SURNAME INITIAL TAB and refer
to Buff Sub-Index sheet for page reference.

Made by The Cott Index Company, Columbus, Ohio
Sold by Walker, Evans & Cogswell Co., Charleston, S. C.

FILE NUMBER	GRANTORS FAMILY NAMES	GIVEN NAMES ABCDEFGH	GIVEN NAMES IJKLMNO	GIVEN NAMES PQRSTUVWXYZ	GRANTEES	BOOK	PAGE	No. of Acres	BRIEF DESCRIPTION, LOCATION, ETC. (Not Warranted)
DATE OF RECORD									
27939 Dec. 17-1952	Mills				Woodside Annie R. Kellett, etal	468	454		Mills Village, Ft. Sum. Lot 71, First St. Woodside
27938 " 17-1952	"			"	J. Paul Keesley, etal	468	455		Mills Village, Ft. Sum. Lot 10, Fourth St. Woodside
27937 " 17-1952	"			"	Grace P. Hensley,	468	456		Mills Village, Ft. Sum. Lot 52, Second St. Woodside
27936 " 17-1952	"			"	Howard Roberts, etal	468	457		Mills Village, Ft. Sum. Lot 62, Church St. Woodside
27935 " 17-1952	"			"	David S. Heatherly	468	458		Mills Village, Ft. Sum. Lot 28, Third St. Woodside
27934 " 17-1952	"			"	Mrs Margaret O. Wood	468	459		Lot 54, First St. " "
27933 " 17-1952	"			"	" " " "	468	460		Lot 47, Second St. " "
27932 " 17-1952	"			"	James A. Gault	468	461		Lot 26, Fourth St. " "
27931 " 17-1952	"			"	Charles R. Gault, etal	468	462		Lot 17, Fourth St " "
27930 " 17-1952	"			"	Gladys J. Whitmire	468	463		Lot 9, " " " "
27947 " 17-1952	"			"	Bessie S. Smith	468	464		Lot 3, Fifth " " "
27946 " 17-1952	"			"	Ismael S. Armstrong, etal	468	465		Lot 5, " " " "
27945 " 17-1952	"			"	James H. Ashley, etal	468	466		Lot 65 Church " " "
27944 " 17-1952	"			"	Carson M. Babb, etal	468	467		Lot 50, Second St " "
27943 " 17-1952	"			"	Golden E. Ballew	468	468		Lot 19, Fourth St
27942 " 17-1952	"			"	Fred L. Robertson	468	469		Lot 1, Sixth St

DIRECT or GRANTOR Index to Deeds — Greenville County, S. C.

(27.)

REG. U. S. PAT. OFFICE *Chas. McCott* County Indexes Since 1888 An Identifying Trade Mark

To locate names, open at SURNAME INITIAL TAB and refer to Buff Sub-Index sheet for page reference.

Cott Family Name Index No. 75 Copyright 1949

FILE NUMBER	GRANTORS	GIVEN NAMES	GIVEN NAMES	GIVEN NAMES	GRANTEES	BOOK	PAGE	No. of Acres	BRIEF DESCRIPTION, LOCATION, ETC. (Not Warranted)
DATE OF RECORD	FAMILY NAMES	ABCDEFGH	IJKLMNO	PQRSTUVWXYZ					
28245 Dec 22-1952	Mills	Boyd E. Jr.			R. W. Anderson	469	83	2.68	acres, Highland Tp. Mills Village, Ft. Ann
28402 " 23-1952	"			Hoodside	Mary C. Kimbrough	469	143		Lot 68 First St. Hoodside Mills Village, Ft. Ann
28403 " 23-1952	"			"	James H. Mattison, et al	469	144		Lot 37 Third St, Hoodside Mills Village, Ft. Ann
28406 " 23-1952	"			"	Fred D. Spoon, et al	469	139		Lot 83 Fairview St. Hoodside Mills Village, Ft. Ann
28399 " 23-1952	"			"	John Clifton League, et al	469	147		Lot 27, Third St Hoodside Mills Village, Ft. Ann
28405 " 23-1952	"			"	Kenneth H. Knox	469	141		Lot 43, Third St Hoodside Mills Village, Ft. Ann
28400 " 23-1952	"			"	Claude B. Turner, et al	469	146		Lot 80 Fifth St Hoodside Mills Village, Ft. Ann
28407 " 23-1952	"			"	Ralph C. Smith, et al	469	140		Lot 58 Second St Hoodside Hoodside Mills Village, Ft. Ann
28404 " 23-1952	"			"	William T. Norwood, et al	469	142		Lot 44 cor. Third & First Sts Mills Village, Ft. Ann
28401 " 23-1952	"			"	Lolara H. Tadgett	469	145		Lot 56 Second St Hoodside Mills Village, Ft. Ann
28670 " 30-1952	"			"	James T. Smith, et al	469	248		Lot 69, First St. Hoodside Mills Village, Ft. Ann
28762 " 31-1952	"			"	Church of God, Ft. Ann, S.C.	469	293		Lot 40 Third St. Hoodside Mills Village, Ft. Ann
99 Jan 2 1953	"			"	Marrin G. Haney, et al	469	347		Lot 18 Fourth St. Hoodside also Easements 24th etc.
418 " 7-1953	"	Stearns			Cone Mills Corporation	469	523		all Real Estate + Int. Real Estate (Camp) Rd. Rutherford Park.
469 " 7-1953	"		L. A.		Henry B. Shumate	469	514		Lots 2 & 3 Rutherford (Old
682 " 9-1953	"	Beltrug			Southern Bell Tel. & Tel. Co.	470	8		General Permit

DIRECT or GRANTOR Index to Deeds — Greenville County, S. C.

Cott Family Name Index No. 75
Copyright 1949

To locate names, open at SURNAME INITIAL TAB and refer
to Buff Sub-Index sheet for page reference.

Made by The Cott Index Company, Columbus, Ohio
Sold by Walker, Evans & Cogswell Co., Charleston, S. C.

FILE NUMBER DATE OF RECORD	GRANTORS FAMILY NAMES	GIVEN NAMES ABCDEFGH	GIVEN NAMES IJKLMNO	GIVEN NAMES PQRSTUWXYZ	GRANTEES	BOOK	PAGE	No. of Acres	BRIEF DESCRIPTION, LOCATION, ETC. (Not Warranted)
1353 Jan. 19, 1953	Mills	bone, corp.			etal Robert E. Hummault	470	327		+ Reason St. near City Lot 1, cor. Blue Ridge Dr Mills Village, St. Ann.
1339 " 19, 1953	"			Woodside	Clarence B. Campbell	470	363		Lot 34, Third St. Woodside Mills Village, St. Ann.
1341 " 19, 1953	"			"	John H. Weatherly, etal	470	364		Lot 30 Third St. Woodside Mills Village, St. Ann.
1340 " 19, 1953	"			"	Theodore V. Kelly	470	365		Lot 20 Fourth St. Woodside Mills Village, St. Ann.
1342 " 19, 1953	"			"	Hendell F. Nelson	470	366		Lot 57 Second St. Woodside St. Ann. Fairview Sp.
3085 Feb. 9, 1953	"	Fairview			Victor J. James, etal	472	23		Lot 2 + strip adj. South main St.
3800 " 17, 1953	"	Belvue, Inc.			Duke Power Co.	472	403		Right of Way. Mills Village - St. Ann.
4024 " 19, 1953	"			Woodside	etal Add of Campbell	472	496		Lot 14 Fourth St. Woodside
5390 Mar. 9, 1953	"			A. B.	Dorothy Mills Whitener	474	39	7.6	Life Estate. acres, Highland Sp. subj to
5710 " 12, 1953	Mills		Kilburn		Duke Power Co.	474	181		Right of Way. Millsville.
6805 " 26, 1953	Mills			Woodside	Dr. Dille. Temple Baptist Church	475	143		Lot 2, First St. Woodside Mills Village
7376 Apr. 1, 1953	"			Woodside	(Miss) Lora J. Terry	475	358		Lot 54 "A" St. Woodside Mills Village, Dille.
7500 " 3, 1953	"			"	(Mrs) Beulah B. Abbott	475	413		Lot 93, Second St. Woodside Mills Village, Dille.
7501 " 3, 1953	"			"	etal Frank E. Abernombie	475	474		Lot 42 "A" St. Woodside Mills Village, Dille.
7502 " 3, 1953	"			"	John H. Abernombie	475	415		Lot 131 Third St. Woodside Mills Village, Dille.
7503 " 3, 1953	"			"	(Mrs) Sarah E. Abernombie	475	416		Lot 117 Second St. Woodside

DIRECT or GRANTOR Index to Deeds — Greenville County, S. C.

REG. U. S. PAT. OFFICE *Chas. McCall* County Indexes Since 1888 An Identifying Trade Mark

To locate names, open at SURNAME INITIAL TAB and refer to Buff Sub-Index sheet for page reference.

Cott Family Name Index No. 75 Copyright 1949

FILE NUMBER	GRANTORS	GIVEN NAMES	GIVEN NAMES	GIVEN NAMES	GRANTEES	BOOK	PAGE	No. of Acres	BRIEF DESCRIPTION, LOCATION, ETC. (Not Warranted)
DATE OF RECORD	FAMILY NAMES	ABCDEFGH	IJKLMNO	PQRSTUVWXYZ					
7504 Apr 3-1953	Mills			Hoodside	Gladys L. Alexander <i>et al</i>	475	417		Mills Village, Greenville. Lot 90, First St. Hoodside
7505 " 3-1953	"			"	William L. Alexander	475	418		Mills Village, Greenville. Lot 155 Fourth St. Hoodside
7506 " 3-1953	"			"	Francis J. Bagwell	475	419		Mills Village, Greenville. Lot 136 Third St. Hoodside
7507 " 3-1953	"			"	J. Hoyt Bagwell, <i>et al</i>	475	420		Mills Village, Greenville. Lot 84, First St. Hoodside
7508 " 3-1953	"			"	Donald O. Barbary, <i>et al</i>	475	421		Mills Village, Greenville. Lot 68, First St. Hoodside
7509 " 3-1953	"			"	Rosa L. Barbary, Jr.	475	422		Mills Village, Greenville. Lot 154, Fourth St. Hoodside
7510 " 3-1953	"			"	Jesse L. Berry, <i>et al</i>	475	423		Mills Village, Greenville. Lot 7, First St. Hoodside
7511 " 3-1953	"			"	Frank S. Blackwell	475	424		Mills Village, Greenville. Lot 50 "A" St. Hoodside
7512 " 3-1953	"			"	James L. Bolton <i>et al</i>	475	425		Mills Village, Greenville 1 Lot 126 Third St. Hoodside
7513 " 3-1953	"			"	Julius B. Bridges <i>et al</i>	475	426		Mills Village, Greenville. Lot 146 Fourth St. Hoodside
7514 " 3-1953	"			"	John D. Bridwell <i>et al</i>	475	427		Mills Village, Greenville. Lot 129, Third St. Hoodside
7515 " 3-1953	"			"	Clarence E. Brown	475	428		Mills Village, Greenville. Lot 70 First St. Hoodside
7516 " 3-1953	"			"	Joseph F. Brown <i>et al</i>	475	429		Mills Village, Greenville. Lot 116 Broad St. Hoodside
7517 " 3-1953	"			"	Beatrice H. Burgess	475	430		Mills Village, Greenville. Lot 74, First St. Hoodside
7518 " 3-1953	"			"	Henry Burnett, <i>et al</i>	475	431		Mills Village, Greenville. Lot 15 "B" St. Hoodside
7519 " 3-1953	"			"	Fred L. Calvert, <i>et al</i>	475	432		Mills Village, Greenville. Lot 58 "A" St. Hoodside

DIRECT or GRANTOR Index to Deeds — Greenville County, S. C.

Cott Family Name Index No. 75
Copyright 1949

To locate names, open at SURNAME INITIAL TAB and refer to Buff Sub-Index sheet for page reference.

Made by The Cott Index Company, Columbus, Ohio
Sold by Walker, Evans & Cogswell Co., Charleston, S. C.

()

FILE NUMBER	GRANTORS FAMILY NAMES	GIVEN NAMES ABCDEFGH	GIVEN NAMES IJKLMNO	GIVEN NAMES PQRSTUWXYZ	GRANTEES	BOOK	PAGE	No. of Acres	BRIEF DESCRIPTION, LOCATION, ETC. (Not Warranted)
DATE OF RECORD									
7520 Apr. 3, 1953	Mills				Horside Walter L. Calvert, et al	475	433		Mills Village, Greenville Lot 150 Fourth St. Horside
7521 " 3, 1953	"				" Roger M. Cannady, et al	475	434		Mills Village, Greenville Lot 52 "A" St. Horside
7522 " 3, 1953	"				" David L. Cantrell, et al	475	435		Mills Village, Greenville Lot 9 First St. Horside
7523 " 3, 1953	"				" Harold B. Cantrell, et al	475	436		Mills Village, Greenville Lot 124 Third St. Horside
7524 " 3, 1953	"				" Casper D. Carlton, et al	475	437		Mills Village, Greenville Lot 11 First St. Horside
7525 " 3, 1953	"				" Carl St. Chandler, et al	475	438		Mills Village, Greenville Lot 12 "B" St. Horside
7526 " 3, 1953	"				" Oscar H. Chandler, et al	475	439		Mills Village, Greenville Lot 57 "A" St. Horside
7527 " 3, 1953	"				" William L. Clardy	475	440		Mills Village, Greenville Lot 23 "B" St. Horside
7528 " 3, 1953	"				" Edifton E. Coker, et al	475	441		Mills Village, Greenville Lot 81 First St. Horside
7529 " 3, 1953	"				" Larry A. Coker, et al	475	442		Mills Village, Greenville Lot 71 First St. Horside
7530 " 3, 1953	"				" John L. Cooley, et al	475	443		Mills Village, Greenville Lot 106 Second St. Horside
7531 " 3, 1953	"				" Frank R. Boyle, et al	475	444		Mills Village, Greenville Lot 26 "B" St. Horside
7532 " 3, 1953	"				" General S. Browne, et al	475	445		Mills Village, Greenville Lot 76 First St. Horside
7533 " 2, 1953	"				" Othello R. Curry, et al	475	446		Mills Village, Greenville Lot 156 Fourth St. Horside
7534 " 3, 1953	"				" Edwin Davis, et al	475	447		Mills Village, Greenville Lot 101 Second St. Horside
7535 " 3, 1953	"				" George Dean, et al	475	448		Mills Village, Greenville Lot 152, Fourth St. Horside

DIRECT or GRANTOR Index to Deeds — Greenville County, S. C.

REG. U. S. PAT. OFFICE *Chas. McCall* County Indexes Since 1888 An Identifying Trade Mark

To locate names, open at SURNAME INITIAL TAB and refer to Buff Sub-Index sheet for page reference.

Cott Family Name Index No. 75 Copyright 1949

FILE NUMBER	GRANTORS	GIVEN NAMES	GIVEN NAMES	GIVEN NAMES	GRANTEES	BOOK	PAGE	No. of Acres	BRIEF DESCRIPTION, LOCATION, ETC.
DATE OF RECORD	FAMILY NAMES	ABCDEFGH	IJKLMNO	PQRSTUVWXYZ					(Not Warranted)
7536 Apr. 3 1953	Mills			Hoodside	(Mrs) Fannie T. Dillard et al	475	449		Mills Village, Greenville Lot 144 South St. Hoodside
7537 " 3 1953	"			"	William R. Dillard	475	450		Mills Village, Greenville Lot 153 South St. Hoodside
7538 " 3 1953	"			"	Ella K. Edwards, et al	475	451		Mills Village, Greenville Lot 29 "B" St. Hoodside
7539 " 3 1953	"			"	Claude Finley, et al	475	452		Mills Village, Greenville Lot 97 Second St. Hoodside
7540 " 3 1953	"			"	Laurtis Fountain	475	453		Mills Village, Greenville Lot 112 Second St. Hoodside
7541 " 3 1953	"			"	Clifton Fowler, et al	475	454		Mills Village, Greenville Lot 127 Third St. Hoodside
7542 " 3 1953	"			"	Furman Lewis Fowler et al	475	455		Mills Village, Greenville Lot 45 "A" St. Hoodside
7543 " 3 1953	"			"	Billy H. Garrett, et al	475	456		Mills Village, Greenville Lot 143 Fourth St. Hoodside
7544 " 3 1953	"			"	Robert Z. Gilbert et al	475	457		Mills Village, Greenville Lot 103 Second St. Hoodside
7545 " 3 1953	"			"	Alma E. Godfrey	475	458		Mills Village, Greenville Lot 157 South St. Hoodside
7546 " 3 1953	"			"	George M. Godfrey et al	475	459		Mills Village, Greenville Lot 82 First St. Hoodside
7547 " 3 1953	"			"	Jesse A. Gowan, et al	475	460		Mills Village, Greenville Lot 22 "B" St. Hoodside
7548 " 3 1953	"			"	George H. Gregory, Jr. et al	475	461		Mills Village, Greenville Lot 60 "A" St. Hoodside
7549 " 3 1953	"			"	Charles B. Hamby, Jr. et al	475	462		Mills Village, Greenville Lot 72 First St. Hoodside
7550 " 3 1953	"			"	Hilbert L. Harkins et al	475	463		Mills Village, Greenville Lot 79 First St. Hoodside
7551 " 3 1953	"			"	Archie L. Harrison et al	475	464		Mills Village, Greenville Lot 115 Second St. Hoodside

DIRECT or GRANTOR Index to Deeds — Greenville County, S. C.

Cott Family Name Index No. 75
Copyright 1949

To locate names, open at SURNAME INITIAL TAB and refer
to Buff Sub-Index sheet for page reference.

Made by The Cott Index Company, Columbus, Ohio
Sold by Walker, Evans & Cogswell Co., Charleston, S. C.

()

FILE NUMBER	GRANTORS FAMILY NAMES	GIVEN NAMES ABCDEFGH	GIVEN NAMES IJKLMNO	GIVEN NAMES PQRSTUVWXYZ	GRANTEES	BOOK	PAGE	No. of Acres	BRIEF DESCRIPTION, LOCATION, ETC. (Not Warranted)
DATE OF RECORD									
7552 Apr. 3. 1953	Mills				Hoodside. Frances S. Kartsell	475	465		Mills Village, Greenville Lot 105 Second St. Hoodside
7553 " 3. 1953	"			"	et al William N. Kartsell	475	466		Mills Village, Greenville Lot 24 "B" St. Hoodside
7554 " 3. 1953	"			"	et al Ray M. Katsroy	475	467		Mills Village, Greenville Lot 94 Second St. Hoodside
7555 " 3. 1953	"			"	Gasper N. Kewitt	475	468		Mills Village - Greenville Lot 87 First St. Hoodside
7556 " 3. 1953	"			"	William E. Hunt et al	475	469		Mills Village, Greenville Lot 83 First St. Hoodside
7557 " 2. 1953	"			"	et al Thearn E. James	475	470		Mills Village, Greenville Lot 114 Second St. Hoodside
7558 " 3. 1953	"			"	et al Allton H. Jennings	475	471		Mills Village, Greenville Lot 59 "A" St. Hoodside
7559 " 3. 1953	"			"	J. J. Johnson	475	472		Mills Village, Greenville Lot 28 "B" St. Hoodside
7560 " 3. 1953	"			"	et al William R. Johnson	475	473		Mills Village, Greenville Lot 98 Second St. Hoodside
7561 " 3. 1953	"			"	James E. Jones	475	474		Mills Village, Greenville Lot 48 "A" St. Hoodside
7562 " 3. 1953	"			"	Vernon L. Jordan et al	475	475		Mills Village, Greenville Lot 88 First St. Hoodside
7563 " 3. 1953	"			"	et al James M. Landers	475	476		Mills Village, Greenville Lot 123 Third St. Hoodside
7564 " 3. 1953	"			"	et al Paul J. Landers	475	477		Mills Village, Greenville Lot 128 Third St. Hoodside
7565 " 3. 1953	"			"	Jack L. Long, et al	475	478		Mills Village, Greenville Lot 73 First St. Hoodside
7566 " 3. 1953	"			"	et al Horse L. Mahaffey	475	479		Mills Village, Greenville Lot 80 First St. Hoodside
7567 " 3. 1953	"			"	George L. Mays, et al	475	480		Mills Village, Greenville Lot 85 First St. Hoodside

DIRECT or GRANTOR Index to Deeds — Greenville County, S. C.

REG. U. S. PAT. OFFICE *Chas. McCott* County Indexes Since 1888 An Identifying Trade Mark

To locate names, open at SURNAME INITIAL TAB and refer to Buff Sub-Index sheet for page reference.

Cott Family Name Index No. 75 Copyright 1949

FILE NUMBER	GRANTORS	GIVEN NAMES	GIVEN NAMES	GIVEN NAMES	GRANTEES	BOOK	PAGE	No. of Acres	BRIEF DESCRIPTION, LOCATION, ETC. (Not Warranted)
DATE OF RECORD	FAMILY NAMES	ABCDEFGH	IJKLMNO	PQRSTUVWXYZ					
7568 Apr. 3, 1953	Mills			Hoodside	John H. McCall ^{etal}	475	481		Mills Village, Greenville Lot 77 First St. Hoodside
7569 " 3, 1953	"			"	William A. McPartey ^{etal}	475	482		Mills Village, Greenville Lot 49 "A" St. Hoodside
7570 " 3, 1953	"			"	Andy McElreath, ^{etal}	475	483		Mills Village, Greenville Lot 118 Second St. Hoodside
7571 " 3, 1953	"			"	Frank McElreath, ^{etal}	475	484		Mills Village, Greenville Lot 89 First St. Hoodside
7572 " 3, 1953	"			"	Jack McElreath	475	485		Mills Village, Greenville Lot 41 "A" St. Hoodside
7573 " 3, 1953	"			"	Nathan B. Morris ^{etal}	475	486		Mills Village, Greenville Lot 137 Third St. Hoodside
7574 " 3, 1953	"			"	James E. Mostella ^{etal}	475	487		Mills Village, Greenville Lot 135 Third St. Hoodside
7575 " 3, 1953	"			"	Claude H. Neal, ^{etal}	475	488		Mills Village, Greenville Lot 138 Third St. Hoodside
7576 " 3, 1953	"			"	Ernest N. Nix, ^{etal}	475	489		Mills Village, Greenville Lot 1 no name St. Hoodside
7577 " 3, 1953	"			"	Layton J. Pangle ^{etal}	475	490		Mills Village, Greenville Lot 148 South St. Hoodside
7578 " 3, 1953	"			"	Charles H. Payton ^{etal}	475	491		Mills Village, Greenville Lot 108 Second St. Hoodside
7579 " 3, 1953	"			"	Albert E. Payne ^{etal}	475	492		Mills Village, Greenville Lot 130 Third St. Hoodside
7580 " 3, 1953	"			"	Robert R. Renner ^{etal}	475	493		Mills Village, Greenville Lot 20 "B" St. Hoodside
7581 " 3, 1953	"			"	William D. Smith ^{etal}	475	494		Mills Village, Greenville Lot 16 "B" St. Hoodside
7582 " 3, 1953	"			"	Homer A. Spillers ^{etal}	475	495		Mills Village, Greenville Lot 86 First St. Hoodside
7583 " 3, 1953	"			"	William A. Spillers ^{etal}	475	496		Mills Village, Greenville Lot 56 "A" St. Hoodside

DIRECT or GRANTOR Index to Deeds — Greenville County, S. C.

Cott Family Name Index No. 75
Copyright 1949

To locate names, open at SURNAME INITIAL TAB and refer to Buff Sub-Index sheet for page reference.

Made by The Cott Index Company, Columbus, Ohio
Sold by Walker, Evans & Cogswell Co., Charleston, S. C.

()

FILE NUMBER DATE OF RECORD	GRANTORS FAMILY NAMES	GIVEN NAMES ABCDEFGH	GIVEN NAMES IJKLMNO	GIVEN NAMES PQRSTUWXYZ	GRANTEES	BOOK	PAGE	No. of Acres	BRIEF DESCRIPTION, LOCATION, ETC. (Not Warranted)
7584 Apr. 3 1953	Mills				Woodside J. Roy Seat	475	497		Mills Village, Greenville Lot 99 Second St. Woodside
7585 " 3 1953	"				Carl M. Shackston et al	475	498		Mills Village, Greenville Lot 25 "B" St. Woodside
7586 " 3 1953	"				Douglas L. Shackston et al	475	499		Mills Village, Greenville Lot 17 "B" St. Woodside
7587 " 3 1953	"				Jack R. Shackston et al	475	500		Mills Village, Greenville Lot 158, Trade St. Woodside
7588 " 3 1953	"				Claude L. Thompson et al	475	501		Mills Village, Greenville Lot 125 Third St. Woodside
7589 " 3 1953	"				Thomas B. Tolbert et al	475	502		Mills Village, Greenville Lot 147, Fourth St. Woodside
7590 " 3 1953	"				George H. Tucker	475	503		Mills Village, Greenville Lot 151 Fourth St. Woodside
7591 " 3 1953	"				Gertrude Tucker	475	504		Mills Village, Greenville Lot 21 "B" St. Woodside
7592 " 3 1953	"				James J. Tucker, et al	475	505		Mills Village, Greenville Lot 44 "A" St. Woodside
7593 " 3 1953	"				Chesley B. Halber	475	506		Mills Village, Greenville Lot 55 "A" St. Woodside
7594 " 3 1953	"				Myrtle L. Halber et al	475	507		Mills Village, Greenville Lot 19 "B" St. Woodside
7595 " 3 1953	"				Arthur L. Hater, et al	475	508		Mills Village, Greenville Lot 46 "A" St. Woodside
7596 " 3 1953	"				Harmon E. Williams	475	509		Mills Village, Greenville Lot 10 First St. Woodside
7597 " 3 1953	"				William R. Northy, et al	475	510		Mills Village, Greenville Lot 53 "A" St. Woodside
7598 " 3 1953	"				Beulah Young, et al	475	511		Mills Village, Greenville Lot 119, Second St. Woodside
7791 Apr. 6 1953	Mills				Woodside George L. League, et al	476	11		Mills Village, Greenville Lot 33 "A" St. Woodside

DIRECT or GRANTOR Index to Deeds — Greenville County, S. C.

REG. U. S. PAT. OFFICE *Chas. McCall* County Indexes Since 1888
An Identifying Trade Mark

To locate names, open at SURNAME INITIAL TAB and refer to Buff Sub-Index sheet for page reference.

Cott Family Name Index No. 75
Copyright 1949

FILE NUMBER	GRANTORS	GIVEN NAMES	GIVEN NAMES	GIVEN NAMES	GRANTEES	BOOK	PAGE	No. of Acres	BRIEF DESCRIPTION, LOCATION, ETC. (Not Warranted)
DATE OF RECORD	FAMILY NAMES	ABCDEFGHIJ	IJKLMNOP	QRSTUVWXYZ					
7792 Apr. 6 1953	Mills			Woodside	Bessie B. McCall, et al	476	12		Mills Village, Greenville. Lot 18 "B" St. Woodside
8150 10. 1953	"			"	Loke Cooper, et al	476	157		Mills Village, Greenville. Lot 102 Second St. Woodside
8151 10. 1953	"			"	Lucy B. Calvert, et al	476	158		Mills Village, Greenville. Lot 14 "B" St. Woodside
8152 10. 1953	"			"	Ray J. King	476	159		Mills Village, Greenville. Lot 133 Third St. Woodside
8153 10. 1953	"			"	Ray J. King	476	160		Mills Village, Greenville. Lot 110 Second St. Woodside
8154 10. 1953	"			"	(Miss) Ella R. Barbrey	476	161		Mills Village, Greenville. Lot 32 "A" St. Woodside
8155 10. 1953	"			"	James E. Loke, et al	476	162		Mills Village, Greenville. Lot 104 Second St. Woodside
8156 10. 1953	"			"	Eugene J. Barbrey	476	163		Mills Village, Greenville. Lot 142 Fourth St. Woodside
8157 10. 1953	"			"	(Mrs.) Billie R. Hayes, et al	476	164		Mills Village, Greenville. Lot 132 Third St. Woodside
8158 10. 1953	"			"	Arthur J. Fowler,	476	165		Mills Village, Greenville. Lot 43 "A" St. Woodside
8159 10. 1953	"			"	St. Grady Stokes, et al	476	166		Mills Village, Greenville. Lot 69 First St. Woodside
8160 10. 1953	"			"	(Mrs.) Marie Cantrell	476	167		Mills Village, Greenville. Lot 145 Fourth St. Woodside
8161 10. 1953	"			"	Jos. D. Cooper, et al	476	168		Mills Village, Greenville. Lot 38 "A" St. Woodside
8162 10. 1953	"			"	Lawrence M. Northy, et al	476	169		Mills Village, Greenville. Lot 96 Second St. Woodside
8163 10. 1953	"			"	John L. Hood, et al	476	170		Mills Village, Greenville. Lot 51 "A" St. Woodside
8164 10. 1953	"			"	Henry E. Godfrey	476	171		Mills Village, Greenville. Lot 134, Third St. Woodside

DIRECT or GRANTOR Index to Deeds — Greenville County, S. C.

Cott Family Name Index No. 75
Copyright 1949

To locate names, open at SURNAME INITIAL TAB and refer
to Buff Sub-Index sheet for page reference.


Made by The Cott Index Company, Columbus, Ohio
Sold by Walker, Evans & Cogswell Co., Charleston, S. C.

()

FILE NUMBER	GRANTORS FAMILY NAMES	GIVEN NAMES ABCDEFGH	GIVEN NAMES IJKLMNO	GIVEN NAMES PQRSTUVWXYZ	GRANTEES	BOOK	PAGE	No. of Acres	BRIEF DESCRIPTION, LOCATION, ETC. (Not Warranted)
DATE OF RECORD									
8165 Apr 12 1953	Mills				Hoodside Roy J. King	476	172		Mills Village, Greenville. Lot 149 Fourth St Hoodside.
8166 " 10 1953	"				Charles N. Loftis et al	476	173		Mills Village, Greenville. Lot 47 "A" St. Hoodside.
8167 " 10 1953	"				et al Dorothy O. Fowler	476	174		Mills Village, Greenville Lot 100 Second St. Hoodside
8168 " 10 1953	"				et al Wilbur A. Brasher	476	175		Mills Village, Greenville. Lot 8 First St. Hoodside.
8269 " 11 1953	"				et al Charles A. Collins	476	241		Mills Village, Greenville. Lot 27, "B" St. Hoodside.
8270 " 11 1953	"				" Perry J. Hood, et al	476	240		Mills Village, Greenville. Lot 75, First St. Hoodside.
8268 " 11 1953	"				" Roy J. King	476	242		Mills Village, Greenville. Lot 111, Second St. Hoodside.
8261 " 11 1953	"				" Alvin L. Drake, et al	476	243		Mills Village, Greenville. Lot 39 "A" St. Hoodside.
8608 " 15 1953	"				Greenville, S.C. Trs. Church of God	476	385		St. Hoodside Mills Village, Greenville. Lot Cor. First St + an unnamed
8607 " 15 1953	"				Greenville, S.C. Trs. Church of God	476	389		Mills Village, Greenville. Lot 78, First St. Hoodside.
8609 " 15 1953	"				et al Thomas C. Hawkins	476	391		Mills Village, Greenville. Lot 13, Fourth St. Hoodside.
8606 " 15 1953	"				et al Thomas C. Hawkins	476	392		Mills Village, Greenville. Lot 15 Fourth St. Hoodside.
8610 " 15 1953	"				et al Charles L. Goodrough	476	393		Mills Village, Greenville. Lot 13 "B" St. Hoodside.
8611 " 15 1953	"				et al Thomas C. Hawkins	476	394		Mills Village, Greenville. Lot 12, Fourth St. Hoodside.
9879 May 1 1953	"		L. A.		Lois A. Holcombe	477	329		Paris mt. 30 Lots 2 & 6 Danburg.
10047 " 2 1953	"				" Melvin K. Younts	477	347		Mills Village Lot 24, Fourth St.

DIRECT or GRANTOR Index to Deeds — Greenville County, S. C.

REG. U. S. PAT. OFFICE *Chas. McCall* County Indexes Since 1888
An Identifying Trade Mark

 To locate names, open at SURNAME INITIAL TAB and refer to Buff Sub-Index sheet for page reference.

Cott Family Name Index No. 75
Copyright 1949

FILE NUMBER	GRANTORS	GIVEN NAMES	GIVEN NAMES	GIVEN NAMES	GRANTEES	BOOK	PAGE	No. of Acres	BRIEF DESCRIPTION, LOCATION, ETC. (Not Warranted)
DATE OF RECORD	FAMILY NAMES	ABCDEFGHIJ	IJKLMNO	PQRSTUVWXYZ					
10045 May 2, 1953	Mills			Hoodside	Hilburn Brown	477	349		Mills Village, Grille Tp. Lot 113, Second St. Hoodside
10076 " 2, 1953	"			"	Paul B. Fincher	477	348		Mills Village, Grille. Lot 109, Second St. Hoodside
10730 " 11, 1953	"	Jannie	Ellen	Brown, et al	Iheron Earl Brown	478	146	2.92	acres O'neal Tp. Pain mt. Tp.
10899 " 13, 1953	"		L. A.		Roger L. Dillard	478	218		Lot 7, Davidson Road, as to alley.
11878 " 26, 1953	"	H. J.			Thomason Realty	479	73		Supplemental Agreement
11959 " 27, 1953	"	Abney			Duke Power Co.	479	115		Bill of Sale
12240 " 30, 1953	"			Thomas E.	Ida M. Drummond	479	227		Lot. Bates Tp. with R.P.M.
12984 June 9, 1953	"	Beluz	Inc.		Duke Power Co.	479	529		Substation site Lease
14416 " 26, 1953	"		L. A.		Glenn R. Kay	480	511		Lots 50, 51, 52, 53, 54 + 55 cov. Happy ave. + Oak Ridge St. + Lots 57 + 58 Happy ave. Ruthersford Park.
15771 July 15, 1953	"			Hoodside	William S. Marlowe	482	45		Mills Village, St. Ann. Lot 39, Third St. Hoodside
17293 Aug. 4, 1953	"			Belzer	H. L. Kelleth, et al	483	134	4.01	acres Oadshaw Tp Mills Village, St. Ann.
18277 " 17, 1953	"			Hoodside	(Mrs.) Ruby N. Leeb	484	60		Lot 25, Fourth St. Hoodside
18674 " 21, 1953	"			Hoodside	Thomas A. Payne	484	228		Hoodside Mill, St. Ann. Lot 23 Fourth St.
18804 " 24, 1953	"	Abney			School Dist. # 520 of, Grille Co.	484	275		Easement.
19119 " 27, 1953	"	"			Tr. of The Abney Foundation	484	419		Lot Jones St. Brandon mill

DIRECT or GRANTOR Index to Deeds — Greenville County, S. C.

Cott Family Name Index No. 75
Copyright 1949

To locate names, open at SURNAME INITIAL TAB and refer to Buff Sub-Index sheet for page reference.

Made by The Cott Index Company, Columbus, Ohio
Sold by Walker, Evans & Cogswell Co., Charleston, S. C.

()

FILE NUMBER	GRANTORS FAMILY NAMES	GIVEN NAMES ABCDEFGHIJ	GIVEN NAMES KLMNO	GIVEN NAMES PQRSTUWXYZ	GRANTEES	BOOK	PAGE	No. of Acres	BRIEF DESCRIPTION, LOCATION, ETC. (Not Warranted)
DATE OF RECORD									
19120 Aug 27. 1953	Mills	Abney			Methodist Church Tr. of Brandon	484	421		Lot Mason St.
19683 Sep. 4. 1953	"	W. P. Jr. et al			Mary D. Zachary	485	132		Lot 77 cor. Bradley Blvd & Stephens Lane, University Park
" " "	"	Evelyn, et al			" " " et al	485	132		Mills Village, S. C. Lot 40, W. St. Hoodside
19757 " 4. 1953	"			Hoodside	Harold L. Bagwell	485	198		
20621 " 16. 1953	"			Hoodside	Church of God, Dilly, S. C.	486	7		Agreement.
20649 " 17. 1953	"	Henry J.			Florence L. Stone	486	19	5.61	lancaster Sp. acres, Lot 1, Green Hwy.
25699 Oct. 29. 1953	"			Hoodside	Town of Fountain Inn, S. C.	488	55		+ alleyway, Hoodside Mills subd. 2d subd. all St. Roadway, sidewalks (if any)
23694 " 29. 1953	"			Hoodside	Town of Simpsonville, S. C.	488	59		+ alleyways, Hoodside Mills subd. Dille all St. Roadway, sidewalks (if any)
26795 Dec. 10. 1953	"			Pelzer	The Kendall Company	490	241		all Real Estate + Int. Real Estate, also Personal Prop. Williamston, Anderson & Grillo Civ. (Pelzer Mills)
" " "	"			"	" " "	490	241		Park, Kentt Sp.
27525 " 21. 1953	"	Fred H.			Charles J. Swape	490	536		Lot 116 Crossby Circle, Paramore
2605 Feb. 4. 1954	"	Bone Corporation			School Dist. Grille Co. #520, W.	493	383	10.04	acres, Franklin St. near Central Bank
3331 " 13. 1954	"		L. A.		S. B. Carroll	494	75		Lot 9 Briarcliff Dr. (near Road)
3502 " 15. 1954	"	Bone Corporation			Harold Stanley Roberts	494	137		Lots 14 + 15, North Grand
5552 Mar. 11. 1954	"			Memo, et al Memorah	L. H. Perez	495	418	5.85	acres, Highland Sp.
		See Next Page							

DIRECT or GRANTOR Index to Deeds — Greenville County, S. C.

REG. U. S. PAT. OFFICE *Chas. McCott* County Indexes Since 1888 An Identifying Trade Mark

To locate names, open at SURNAME INITIAL TAB and refer to Buff Sub-Index sheet for page reference.

Cott Family Name Index No. 75 Copyright 1949

FILE NUMBER DATE OF RECORD	GRANTORS FAMILY NAMES	GIVEN NAMES ABCDEFGHIH	GIVEN NAMES IJKLMNO	GIVEN NAMES PQRSTUVWXYZ	GRANTEES	BOOK	PAGE	No. of Acres	BRIEF DESCRIPTION, LOCATION, ETC. (Not Warranted)
6529 Mch 22 1954	Mills	Bleshinton	Jane		Myandette Horsted, co.	496	295		Tract in + near Conestee, including Bleshinton Mills + Conestee Lake. Also Lots 152, 154 + 155 + Strip adj. to Lot 155, Lot 153 Conestee, also easements, Rights of Way, Machinery etc.
" " "	"	"	"	"	" " "	"	"	"	"
7126 " 30 1954	"	"	"	Mill, Jane	Greenville County School	496	545		Dist. no. 520 Lot Milhins St. City
8583 Apr 16 1954	"	"	"	Woodside	Duke Power Co.	498	114		Right of Way
13511 June 18 1954	"	"	"	L. A.	Stan Lee, jr. et al.	501	461	9.19	acres, Grove Rd. Grant Sp.
13713 " 21 1954	"	"	"	Mill, a Corp.	R. L. Martin	501	547		Lot 33, Mills Mill Village
13803 " 22 1954	"	"	"	Mill, a Corp.	H. P. Ledford	502	20		Lot 136, Mills Mill Village
13910 June 23 1954	"	"	"	Mill, a Corp.	Charles H. Moon, et al.	502	50		Lot 207 Village of Mills Mill
13927 June 23 1954	"	"	"	"	Coy Watson	502	72		Lot 110 Village of Mills Mill
14000 " 24 1954	"	"	"	"	J. D. Neal, et al.	502	389		Lot 66, Village of Mills, Mill
14061 " 25 1954	"	"	"	"	Edward D. Gains, et al.	502	416		Lot 199 Mills Mill Village
14103 " 26 1954	"	"	"	Mill	Charles E. Gray	502	422		Lot 29, Moore St. Mills Mill
14104 " 26 1954	"	"	"	"	Claude C. Dentell	502	428		" 103, Reeves St. " "
14143 " 26 1954	"	"	"	"	J. Harold Metz, et al.	502	430		" 14, McParity St. " "
14142 " 26 1954	"	"	"	"	Carl O. Barbrey	502	431		" 68, Ligon St. " "

DIRECT or GRANTOR Index to Deeds — Greenville County, S. C.

Cott Family Name Index No. 75
Copyright 1949

To locate names, open at SURNAME INITIAL TAB and refer
to Buff Sub-Index sheet for page reference.

Made by The Cott Index Company, Columbus, Ohio
Sold by Walker, Evans & Cogswell Co., Charleston, S. C.

()

FILE NUMBER	GRANTORS FAMILY NAMES	GIVEN NAMES ABCDEFGH	GIVEN NAMES IJKLMNO	GIVEN NAMES PQRSTUVWXYZ	GRANTEES	BOOK	PAGE	No. of Acres	BRIEF DESCRIPTION, LOCATION, ETC. (Not Warranted)
DATE OF RECORD									
14141 June 26-1954	Mills		Mill		Josie M. Henderson	502	432		Lot 95, Ligon St. Mills Mill
14140 " 26-1954	"		"		William J. Briscoe, et al	502	433		" 109, Reeves St. " "
14139 " 26-1954	"		"		Thomas H. Nations et al	502	434		" 47, Beacon St. " "
14138 " 26-1954	"		"		H. Riley McAlister,	502	435		" 143, Quess St. " "
14137 " 26-1954	"		"		George A. Scott	502	436		" 108, Reeves St. " "
14136 " 26-1954	"		"		Sarah Tucker	502	437		" 106, Reeves St. " "
14135 " 26-1954	"		"		Ray L. Ayers, et al	502	438		" 197, Otis St. " "
14134 " 26-1954	"		"		Eunice P. McDonald	502	439		" 75, Ligon St. " "
14133 " 26-1954	"		"		Frederick E. McNeely	502	440		" 43, Beacon St. " "
14132 " 26-1954	"		"		Mary W. Banks	502	441		" 201, Otis St. " "
14131 " 26-1954	"		"		Eugene B. McAlister	502	442		" 206, Otis St. " "
14130 " 26-1954	"		"		Roscoe Ball	502	443		" 185, Hill St. " "
14129 " 26-1954	"		"		Charles E. Land	502	444		" 51, Beacon St. " "
14128 " 26-1954	"		"		J. E. Porter, et al	502	445		" 186, Ridge St. " "
14127 " 26-1954	"		"		A. Manley Campbell	502	446		" 115, Beth St. " "
14126 " 26-1954	"		"		Hoodrow McJumbie	502	447		" 131, Oak St. " "

DIRECT or GRANTOR Index to Deeds — Greenville County, S. C.

REG. U. S. PAT. OFFICE *Chamblott* County Indexes Since 1888
An Identifying Trade MarkTo locate names, open at SURNAME INITIAL TAB and refer
to Buff Sub-Index sheet for page reference.Cott Family Name Index No. 75
Copyright 1949

FILE NUMBER	GRANTORS	GIVEN NAMES	GIVEN NAMES	GIVEN NAMES	GRANTEES	BOOK	PAGE	No. of Acres	BRIEF DESCRIPTION, LOCATION, ETC. (Not Warranted)
DATE OF RECORD	FAMILY NAMES	ABCDEFGH	IJKLMNO	PQRSTUVWXYZ					
14125 June 26-1954	Mills		Mill		Hazel S. Hill	502	448		Lot 63, Lake Circle St. Mills Mills
14124 " 26-1954	"		"		Mesley Kitchew, et al	502	449		" 162, Guesu St. " "
14123 " 26-1954	"		"		Thomas L. Abercrombie	502	450		" 101, Reeves St. " "
14122 " 26-1954	"		"		Mrs. Louise Fowler	502	451		" 44, Beacon St. " "
14121 " 26-1954	"		"		Henry M. Killew	502	452		" 5, Tremont St. " "
14120 " 26-1954	"		"		Roy M. Emory	502	453		" 194, Guesu St. " "
14119 " 26-1954	"		"		Leonard M. Mahan, et al	502	454		" 139, Orr St. " "
14118 " 26-1954	"		"		C. H. Lunk	502	455		" 92, Ligon St. " "
14117 " 26-1954	"		"		Blyde D. Goodwin	502	456		" 209, Guesu St. " "
14116 " 26-1954	"		"		George P. Massey	502	457		" 161, Guesu St. " "
14115 " 26-1954	"		"		Robert A. Bishop	502	458		" 133, Orr St. " "
14114 " 26-1954	"		"		Howard H. Clark, et al	502	459		" 20, Herts St. " "
14113 " 26-1954	"		"		Clarence E. Eubanks	502	460		" 204, Mission St. " "
14112 " 26-1954	"		"		James H. Hudgins	502	461		" 49, Beacon St. " "
14111 " 26-1954	"		"		James L. McAllister	502	462		" 141, Guesu St. " "
14110 " 26-1954	"		"		Samuel A. Phillips, et al	502	463		" 113, Reeves St. " "

DIRECT or GRANTOR Index to Deeds — Greenville County, S. C.

Cott Family Name Index No. 75
Copyright 1949

To locate names, open at SURNAME INITIAL TAB and refer to Buff Sub-Index sheet for page reference.


Made by The Cott Index Company, Columbus, Ohio
Sold by Walker, Evans & Cogswell Co., Charleston, S. C.

()

FILE NUMBER DATE OF RECORD	GRANTORS FAMILY NAMES	GIVEN NAMES ABCDEFGH	GIVEN NAMES IJKLMNO	GIVEN NAMES PQRSTUVWXYZ	GRANTEES	BOOK	PAGE	No. of Acres	BRIEF DESCRIPTION, LOCATION, ETC. (Not Warranted)
14100 June 26, 1954	Mills		Mill		Charles L. Lelandy	502	464		Lot 123, Seth St. Mills Mill
14101 " 26, 1954	"		"		James L. Eubank	502	465		" 87, Ligon St. " "
14107 " 26, 1954	"		"		Samuel M. Allen	502	466		" 3, Belmont St. " "
14106 " 26, 1954	"		"		Richard F. Miller	502	467		" 151, Seering St. " "
14105 " 26, 1954	"		"		Robert H. Anderson, et al	502	468		" 64, Lake Circle St. " "
14489 June 30, 1954	"		.		Alon C. Fincher	503	39		" 18, Werts St. " "
14491 " 30, 1954	"		.		same as Charles H. Smith Harry C. Smith	503	40		" 150, Seering St. " "
14490 " 30, 1954	"		.		Eldridge E. Parham ^{et al}	503	41		" 12, McParity " " "
14492 " 30, 1954	"		"		Isabell H. Smith	503	42		" 89, Ligon " " "
14493 " 30, 1954	"		"		Clifford B. Rice	503	43		" 28, Werts " " "
14494 " 30, 1954	"		"		Willie L. Lowery	503	44		" 60, Seth " " "
14495 " 30, 1954	"		"		Clifford B. Rice	503	45		" 19, Werts " " "
14496 " 30, 1954	"		.		James A. Tolbert	503	46		" 16, McParity " " "
14497 " 30, 1954	"		"		Walter H. Green	503	47		" 62, Lake St. " "
14498 " 30, 1954	"		"		Lois H. Smith ^{et al}	503	48		" 40, Moore St. " "
14499 " 30, 1954	"		"		William C. Holtzclaw ^{et al}	503	49		" 10, McParity St. " "

DIRECT or GRANTOR Index to Deeds - Greenville County, S. C.

REG. U. S. PAT. OFFICE *Chas McCatt* County Indexes Since 1888 An Identifying Trade Mark

 To locate names, open at SURNAME INITIAL TAB and refer to Buff Sub-Index sheet for page reference.

Cott Family Name Index No. 75 Copyright 1949

FILE NUMBER	GRANTORS	GIVEN NAMES	GIVEN NAMES	GIVEN NAMES	GRANTEES	BOOK	PAGE	No. of Acres	BRIEF DESCRIPTION, LOCATION, ETC. (Not Warranted)
DATE OF RECORD	FAMILY NAMES	ABCDEFGH	IJKLMNO	PQRSTUVWXYZ					
14500 June 30, 1954	Mills		Mill		Curtis J. Hill et al	503	50		Lot 179, Ridge St. - Mill Mill
14501 " 30, 1954	"		"		Walter McManan et al	503	51		" 93, Ligon " " "
14502 " 30, 1954	"		"		Ira J. Fuller	503	52		" 117, Lath " " "
14503 " 30, 1954	"		"		Curtis D. Porter	503	53		" 31, Moore " " "
14504 " 30, 1954	"		"		Jillman Nix	503	54		" 35, Moore " " "
14505 " 30, 1954	"		"		Richard C. Olsner	503	55		" 124, Orr " " "
14506 " 30, 1954	"		"		Jim Finley	503	56		" 130, Orr " " "
14507 " 30, 1954	"		"		Oscar Davis	503	57		" 205, Otis " " "
14508 " 30, 1954	"		"		Henry N. Bond	503	58		" 134, Orr " " "
14509 " 30, 1954	"		"		Fred H. Gose	503	59		" 198, Otis " " "
14511 " 30, 1954	"		"		Walter L. Clayton	503	60		" 191, Ridge " " "
14510 " 30, 1954	"		"		William J. Daniel	503	61		" 164, Burr " " "
14512 " 30, 1954	"		"		William L. Thompson et al	503	62		" 152, Keering " " "
14513 " 30, 1954	"		"		Mrs Nora Stator	503	63		" 46, Beacon " " "
14514 " 30, 1954	"		"		A. H. Franks, et al	503	64		" 53, Beacon " " "
14515 " 30, 1954	"		"		Clarence Moore	503	65		" 178, Ridge " " "

DIRECT or GRANTOR Index to Deeds — Greenville County, S. C.

Cott Family Name Index No. 75
Copyright 1949

To locate names, open at SURNAME INITIAL TAB and refer to Buff Sub-Index sheet for page reference.

Made by The Cott Index Company, Columbus, Ohio
Sold by Walker, Evans & Cogswell Co., Charleston, S. C.

()

FILE NUMBER	GRANTORS FAMILY NAMES	GIVEN NAMES ABCDEFGH	GIVEN NAMES IJKLMNO	GIVEN NAMES PQRSTUVWXYZ	GRANTEES	BOOK	PAGE	No. of Acres	BRIEF DESCRIPTION, LOCATION, ETC. (Not Warranted)
DATE OF RECORD									
14516 June 30, 1954	Mills		Mills		Archie Turner	503	66		Lot 114, Reeves St, Mills Mill
14517 " 30, 1954	"		"		Nathaniel Thompson	503	67		" 226, Hillman St. "
14518 " 30, 1954	"		"		Willie B. Bryant, et al	503	68		" 72, Ligon " " "
14519 " 30, 1954	"		"		Ralph H. Day	503	69		" 61, Lake Creek St. "
14520 " 30, 1954	"		"		J. C. Hammond, et al	503	70		" 2, Tremont St. " "
14521 " 30, 1954	"		"		Joe B. Oenshaw	503	71		" 190, Ridge St " "
14522 " 30, 1954	"		"		Manuel E. Cowan, et al	503	72		" 166, Green St. " "
14523 " 30, 1954	"		"		Samuel E. Lloyd, et al	503	73		" 180, Ridge " " "
14524 " 30, 1954	"		"		Sarah Sloan	503	74		" 54, Beacon " " "
14525 " 30, 1954	"		"		Harry A. Green, et al	503	75		" 27, Werts " " "
14526 " 30, 1954	"		"		Henry B. Duvall	503	76		" 7, Walnut " " "
14527 " 30, 1954	"		"		William A. Marler	503	77		" 4, Tremont " " "
14528 " 30, 1954	"		"		Clara O. Hawkins	503	78		" 210, Green " " "
14529 " 30, 1954	"		"		Mertie H. McQueen	503	79		" 39, Morse " " "
14530 " 30, 1954	"		"		Myron H. Floyd, et al	503	80		" 173, Green " " "
14531 " 30, 1954	"		"		Robert B. Putnam	503	81		" 196, Otis " " "

DIRECT or GRANTOR Index to Deeds — Greenville County, S. C.

REG. U. S. PAT. OFFICE *Chas McCott* County Indexes Since 1888
An Identifying Trade MarkTo locate names, open at SURNAME INITIAL TAB and refer
to Buff Sub-Index sheet for page reference.Cott Family Name Index No. 75
Copyright 1949

FILE NUMBER	GRANTORS	GIVEN NAMES	GIVEN NAMES	GIVEN NAMES	GRANTEES	BOOK	PAGE	No. of Acres	BRIEF DESCRIPTION, LOCATION, ETC. (Not Warranted)
DATE OF RECORD	FAMILY NAMES	ABCDEFGH	IJKLMNO	PQRSTUVWXYZ					
14532									
June 30, 1954	Mills		Mills		E. R. Gray	503	82		Lot 98, Ligon St, Mills Mill
14533									
" 30, 1954	"		"		Feaster Armstrong ^{et al}	503	83		" 225, Wilkins " " "
14534									
" 30, 1954	"		"		Alice W. Ballou	503	84		" 218, Mission " " "
14535									
" 30, 1954	"		"		Alvin L. Brabb	503	85		" 11, McParity " " "
15044									
July 8, 1954	"		"		R. L. Moon, et al	503	325		Lot 52, Mills Mill
(15238)									
July 10, 1954	"		"		Clara B. McCall	503	409		Lot 203 Mill Mill Village
15659									
" 15, 1954	"		"		Thomas A. Henry	504	1		Lot 227 Wilkins St, Mills Mill
15660									
" 15, 1954	"		"		Bessie W. Duvall	504	2		" 177 Ridge St. " "
15661									
" 15, 1954	"		"		Beverly A. Lowery	504	3		" 171 Guess St. " "
15662									
" 15, 1954	"		"		Junior E. Hendricks	504	4		" 57 Seth St. " "
15663									
" 15, 1954	"		"		Ruth K. Meek	504	5		" 23 Sherts St. " "
15664									
" 15, 1954	"		"		James H. Trammell	504	6		" 200 Otis St. " "
15665									
" 15, 1954	"		"		Iruman W. Littner ^{et al}	504	7		" 30 Moore St. " "
15666									
" 15, 1954	"		"		Melvin B. Owen ^{et al}	504	8		" 189 Ridge St. " "
15667									
" 15, 1954	"		"		George H. Zunk ^{et al}	504	9		" 193 Guess St. " "
15668									
" 15, 1954	"		"		Nash B. Gilliland ^{et al}	504	10		" 65 Lakeview St. " "

DIRECT or GRANTOR Index to Deeds — Greenville County, S. C.

Cott Family Name Index No. 75
Copyright 1949

To locate names, open at SURNAME INITIAL TAB and refer to Buff Sub-Index sheet for page reference.

Made by The Cott Index Company, Columbus, Ohio
Sold by Walker, Evans & Cogswell Co., Charleston, S. C.

()

FILE NUMBER	GRANTORS FAMILY NAMES	GIVEN NAMES ABCDEFGH	GIVEN NAMES IJKLMNO	GIVEN NAMES PQRSTUVWXYZ	GRANTEES	BOOK	PAGE	No. of Acres	BRIEF DESCRIPTION, LOCATION, ETC. (Not Warranted)
DATE OF RECORD									
15669 July 15, 1954	Mills		Mill		J. S. Massey	504	11		Lot 149 Deering St. Mills Mill
15670	"		"		William A. Rodgers	504	12		" 32 Moore St. " "
151954	"		"		Martin D. Powell	504	13		" 163 Kues St. " "
15671	"		"		Louis C. Brock, et al	504	14		" 144 " " " "
151954	"		"		John P. Phillips	504	15		" 21 Hart St. " "
15672	"		"		E. L. Walker	504	16		" 175 Kues St. " "
151954	"		"		Theresa S. Reed	504	17		" 97 Logan St. " "
15673	"		"		Vivane Smith, et al	504	18		" 153 Deering St. " "
151954	"		"		Delb H. Davis, et al	504	19		" 41 Moore St. " "
15674	"		"		Othello M. Head	504	20		" 67 Lake Kues St. " "
151954	"		"		Guy L. Holcombe	504	21		" 50 Beacon St. " "
15675	"		"		Fannie Mae Sellers	504	22		" 217 Mission St. " "
151954	"		"		Jefferson P. Perry, et al	504	23		" 148 Deering St. " "
15676	"		"		Charles H. Pearson	504	24		" 34 Moore St. " "
151954	"		"		Alvin V. Mahaffey	504	25		" 183 Ridge St. " "
15677	"		"		John D. Tarham	504	26		" 195 Otis St. " "
151954	"		"						

DIRECT or GRANTOR Index to Deeds — Greenville County, S. C.

REG. U. S. PAT. OFFICE *Chas. McCott* County Indexes Since 1888
An Identifying Trade MarkTo locate names, open at SURNAME INITIAL TAB and refer
to Buff Sub-Index sheet for page reference.Cott Family Name Index No. 75
Copyright 1949

FILE NUMBER	GRANTORS	GIVEN NAMES	GIVEN NAMES	GIVEN NAMES	GRANTEES	BOOK	PAGE	No. of Acres	BRIEF DESCRIPTION, LOCATION, ETC. (Not Warranted)
DATE OF RECORD	FAMILY NAMES	ABCDEFGH	IJKLMNO	PQRSTUVWXYZ					
15685 June 15-1954	Mills		Mill		^{etal} Ara B. Blackwell	504	27		Lot 104 Reeves St. Mills mill
15686 " 15-1954	"		"		John H. Patterson	504	28		" 38 Moore St. " "
15687 " 15-1954	"		"		Floyd S. Elders	504	29		" 42 " " " "
15688 " 15-1954	"		"		^{etal} James Ralph Colardy	504	30		" 116 Beth " " "
15689 " 15-1954	"		"		R. J. Bridges, ^{etal}	504	31		" 96 Ligon " " "
15690 " 15-1954	"		"		William H. Mahaffey	504	32		" 8 Walnut " " "
15691 " 15-1954	"		"		Narry J. Southland	504	33		" 174 Guess " " "
15692 " 15-1954	"		"		^{etal} William R. Arrowood	504	34		" 172 " " " "
15693 " 15-1954	"		"		John Williams	504	35		" 1 Tremont " " "
15694 " 15-1954	"		"		Eva S. Moore	504	36		" 135 Orr " " "
15695 " 15-1954	"		"		^{etal} Raymond E. Simpson	504	37		" 25 Merts " " "
15696 " 15-1954	"		"		Jerome S. Long, ^{etal}	504	38		" 9 Mc Garity " " "
15697 " 15-1954	"		"		E. M. Ledford	504	39		" 216 Mission " " "
15698 " 15-1954	"		"		J. S. Guess	504	40		" 86 Ligon " " "
15699 " 15-1954	"		"		Lester W. McQueen	504	41		" 37 Moore " " "
15700 " 15-1954	"		"		Mary McLawley	504	42		" 102 Reeves " " "

DIRECT or GRANTOR Index to Deeds — Greenville County, S. C.

Cott Family Name Index No. 75
Copyright 1949

To locate names, open at SURNAME INITIAL TAB and refer to Buff Sub-Index sheet for page reference.

Made by The Cott Index Company, Columbus, Ohio
Sold by Walker, Evans & Cogswell Co., Charleston, S. C.

()

FILE NUMBER	GRANTORS FAMILY NAMES	GIVEN NAMES ABCDEFGH	GIVEN NAMES IJKLMNO	GIVEN NAMES PQRSTUVWXYZ	GRANTEES	BOOK	PAGE	No. of Acres	BRIEF DESCRIPTION, LOCATION, ETC. (Not Warranted)
DATE OF RECORD									
15701 July 15, 1954	Mills		Mill		Juanita H. Anderson	504	43		Lot 6, Fremont St. Mills Mill
15702 " 15, 1954	"		"		Lee J. Ballew, et al	504	44		Lot 55, Beth St. " "
15703 " 15, 1954	"		"		James O. Rice	504	45		" 48, Beacon St. " "
15704 " 15, 1954	"		"		John L. Todd	504	46		" 71, Ligon St. " "
15705 " 15, 1954	"		"		Bevil E. Davis, et al	504	47		" 15, McQuinity St. " "
15706 " 15, 1954	"		"		Fred N. Cobb, et al	504	48		" 36, Moore St. " "
15707 " 15, 1954	"		"		J. F. Guess	504	49		" 142, Guess St. " "
15708 " 15, 1954	"		"		H. L. Moon, et al	504	50		" 176, Guess St. " "
15709 " 15, 1954	"		"		George A. Green	504	51		" 90 Ligon St. " "
15710 " 15, 1954	"		"		Cora J. Ballew	504	52		" 45 Beacon St. " "
15711 " 15, 1954	"		"		Fred L. Underwood	504	53		" 26 Sherbo St. " "
15712 " 15, 1954	"		"		Corra L. Snyder	504	54		" 17 Sherbo St. " "
16057 " 20, 1954	"		"		Furman South, et al	504	287		" 99 Revere St. " "
16058 " 20, 1954	"		"		James B. McCall	504	288		" 208 Guess St. " "
16309 " 22, 1954	"		"		Ollie L. Grant, et al	504	289		" 24 Sherbo St. " "
					J. H. Seymour, et al	504	380		Lot 165, Mills Mill

DIRECT or GRANTOR Index to Deeds — Greenville County, S. C.

REG. U. S. PAT. OFFICE *Chas McCatt* County Indexes Since 1888
An Identifying Trade Mark

To locate names, open at SURNAME INITIAL TAB and refer to Buff Sub-Index sheet for page reference.

Cott Family Name Index No. 75
Copyright 1949

FILE NUMBER	GRANTORS FAMILY NAMES	GIVEN NAMES ABCDEFGH	GIVEN NAMES IJKLMNO	GIVEN NAMES PQRSTUVWXYZ	GRANTEES	BOOK	PAGE	No. of Acres	BRIEF DESCRIPTION, LOCATION, ETC. (Not Warranted)
16679 July 28, 1951	Mills		Mill		Frank Arthur Jones, et al	505	3		Shepley Highlands - Cott Lot 14 West Fair Rd
16939 30, 1954	"			Mary Ella, Ruth O. et al	J. J. Stoner	505	50		Hard 6 City Int. Lot Augusta St.,
16882 30, 1951	"			Woodside	Parson School Dist # 520	505	76		Agreement. (Altamont Rd)
17089 Aug 2, 1954	"	Henry T. Jr.			Harold R. Turner, et al	505	142	9.49	acres. Nowbridge m-
17288 4, 1954	"		Mill		Eunise N. Bishop	505	268		Lot 127 Orr St. Mills mill
17300 4, 1954	"				Robert A. Bishop	505	269		Lot 94 Ligon St. " "
17286 4, 1954	"				William b Bishop	505	270		Lot 120 Seth St. " "
17295 4, 1954	"				David L. Burdette	505	271		Lot 181 Ridge St. " "
17299 4, 1954	"				Roy A. Clayton	505	272		Lot 160 Guess St. " "
17292 4, 1954	"				J. R. Cochran	505	273		Lot 170 Guess St. " "
17283 4, 1954	"				Thurman H. Littner, et al	505	274		Lot 70 Ligon St. " "
17294 4, 1954	"				Paul J. Eubanks, et al	505	275		Lot 69 Ligon St. " "
17201 4, 1954	"				M. B. Eubanks Jr., et al	505	276		Lot 146 Deering St. " "
17296 4, 1954	"				Arties Evans	505	277		Lot 224 Wilkins St. " "
17293 4, 1954	"				H. G. Gray, et al	505	278		Lot 129, Orr St. " "
17291 4, 1954	"				Arthur J. Hargrove, et al	505	279		Lot 128, Orr St. " "

DIRECT or GRANTOR Index to Deeds — Greenville County, S. C.

Cott Family Name Index No. 75
Copyright 1949

To locate names, open at SURNAME INITIAL TAB and refer to Buff Sub-Index sheet for page reference.

Made by The Cott Index Company, Columbus, Ohio
Sold by Walker, Evans & Cogswell Co., Charleston, S. C.

()

FILE NUMBER	GRANTORS FAMILY NAMES	GIVEN NAMES ABCDEFGH	GIVEN NAMES IJKLMNO	GIVEN NAMES PQRSTUVWXYZ	GRANTEES	BOOK	PAGE	No. of Acres	BRIEF DESCRIPTION, LOCATION, ETC. (Not Warranted)
DATE OF RECORD									
17302 Aug 4-1954	Mills		Mill		Robert J. Harrison	505	280		Lot 156 Spring St. Mills mill
17290 " 4-1954	"		"		Berta S. Hill	505	281		Lot 82 Ligon St. " "
17298 " 4-1954	"		"		Lloyd F. Hodge	505	282		Lot 125 Oak St. " "
17287 " 4-1954	"		"		Samuel E. Lloyd, et al	505	283		Lot 188 Ridge St. " "
17289 " 4-1954	"		"		Mamie Alice H. Owens	505	284		Lot 187 Ridge St. " "
17304 " 4-1954	"		"		Glenn P. Pruitt, et al	505	285		Lot 184 Hill St. " "
17282 " 4-1954	"		"		Otis E. Reed, et al	505	286		Lot 105 Reeves St. " "
17286 " 4-1954	"		"		Hazel E. Rice	505	287		Lot 83 Ligon St. " "
17303 " 4-1954	"		"		Bessie W. Sizemore	505	288		Lot 81 Ligon St. " "
17284 " 4-1954	"		"		Lloyd H. Smith	505	289		Lot 107 Reeves St. " "
17297 " 4-1954	"		"		Phillip L. Smith	505	290		Lot 112 Reeves St. " "
17672 " 9-1954	"	Henry J. jr.			Harold R. Swener, et al	505	423		Drawbridge ave. (Altamont Rd.) Quitclaim tract, southerly side
17886 " 10-1954	"		Mill		H. B. McCarthy, et al	505	464		Lot 202, Mills Mill Village
18154 " 13-1954	"		"		J. S. Head, et al	506	74		Lot 55-a, Mills Mill tract
18337 " 16-1954	"		L. A.		R. L. Collins, jr.	506	127		Lot Happy ave. North
18486 " 17-1954	"		Mill		Hubert E. Simpson	506	147		Lot 155 Spring St. North

DIRECT or GRANTOR Index to Deeds — Greenville County, S. C.

REG. U. S. PAT. OFFICE *Chas. McCott* County Indexes Since 1888 An Identifying Trade Mark

To locate names, open at SURNAME INITIAL TAB and refer to Buff Sub-Index sheet for page reference.

Cott Family Name Index No. 75 Copyright 1949

FILE NUMBER	GRANTORS	GIVEN NAMES	GIVEN NAMES	GIVEN NAMES	GRANTEES	BOOK	PAGE	No. of Acres	BRIEF DESCRIPTION, LOCATION, ETC. (Not Warranted)
DATE OF RECORD	FAMILY NAMES	ABCDEFGHIJ	IJKLMNO	PQRSTUVWXYZ					
18487 Aug 17, 1954	Mills		Mill		<i>etal</i> Harvie Lee Stewart	506	148		Lot 74, Ligon St. Mills Mill
18488 " 17, 1954	"		"		Boy Watson, <i>etal</i>	506	149		Lot 111, Reeves St. " "
18489 " 17, 1954	"		"		Frank R. Jaffer, <i>etal</i>	506	150		Lot 73, Ligon St. " "
18490 " 17, 1954	"		"		Lawrence B. Harrison, <i>etal</i>	506	151		Lot 58, Seth St. " "
18491 " 17, 1954	"		"		Charles E. Nichols	506	152		Lot 100, Reeves St. " "
18492 " 17, 1954	"		"		Bonnie S. Padgett	506	153		Lot 169, Queen St. " "
18493 " 17, 1954	"		"		Henry L. Bond	506	154		Lot 192, Ridge St. " "
18494 " 17, 1954	"		"		Lora Nalley Stancell	506	155		Lot 91, Ligon St. " "
18495 " 17, 1954	"		"		J. E. Elrod, <i>etal</i>	506	156		Lot 56, Seth St. " "
18496 " 17, 1954	"		"		William E. Thompson	506	157		Lot 88, Ligon St. " "
18497 " 17, 1954	"		"		Thomas B. Henry	506	158		Lot 122, Seth St. " "
18498 " 17, 1954	"		"		Rachel Garner Sunderland	506	159		Lot 182, Ridge St. " "
18499 " 17, 1954	"		"		<i>Church</i> Emmanuel Baptist,	506	160		Lot 138, Mills Mill
18863 " 21, 1954	"		"		Kitty Emerson Cowan	506	388		Lot 167 Mills Mill
19382 " 27, 1954	"	Abney			<i>Ms. of the Abney Foundation</i>	507	33		Mills Community Lot, Jones St. - Beandon
19383 " 27, 1954	"	"			<i>Baptist church of S. C.</i> <i>Ms. of the Poinsett</i>	507	35		Mills Community - Lot, Nelson Terrace, Poinsett

DIRECT or GRANTOR Index to Deeds — Greenville County, S. C.

Cott Family Name Index No. 75
Copyright 1949

To locate names, open at SURNAME INITIAL TAB and refer to Buff Sub-Index sheet for page reference.

Made by The Cott Index Company, Columbus, Ohio
Sold by Walker, Evans & Cogswell Co., Charleston, S. C.

()

FILE NUMBER	GRANTORS FAMILY NAMES	GIVEN NAMES ABCDEFGH	GIVEN NAMES IJKLMNO	GIVEN NAMES PQRSTUVWXYZ	GRANTEES	BOOK	PAGE	No. of Acres	BRIEF DESCRIPTION, LOCATION, ETC. (Not Warranted)
DATE OF RECORD									
19481 Aug 28, 1954	Mills		Mill		Robert B. Brannon	507	104		Lot 154, Deering St. Mills ^{Mill}
19738 Sep. 1, 1954	"		"		Paul S. Goldsmith	507	221		Lot 118, Beth St. Mills mill
19737 " 1, 1954	"		"		Paul S. Goldsmith	507	222		Lot 157 Spring St. Mills mill
19895 " 3, 1954	"		"		C. P. Dilworth, Sr.	507	295		Lot 147, Deering St. Mills ^{mill}
19894 " 3, 1954	"		"		C. P. Dilworth, Sr.	507	296		Lot 119 Beth St. Mills ^{mill}
19896 " 3, 1954	"		"		J. R. Buschner, et al	507	317		Lot 158 Spring St. Mills ^{mill}
20659 Sep. 13, 1954	"		"		J. F. Nuguenin, et al	508	39		Lot 59 Beth St. Mills mill
20869 " 15, 1954	"			Pelzer	Duke Power Co.	508	133		Contract.
20939 " 16, 1954	"	Cone, Corp.			" " "	508	184		Right of Way of Herts St.
22803 Oct. 6, 1954	"			" a corp.	Greenville County	509	396		Unnamed 40 ft. St. + Portion
22805 " 6, 1954	"		Mill		Otis P. Moore, et al	509	450		Lots Mills Mill
22869 " 7, 1954	"			" a corp	Otis P. Moore, et al	509	481		Ligon St. " " Lot Beth St. Lots A + B cor. Mill an
22880 " 7, 1954	"			"	Halter H. Goldsmith, et al	509	490		Lot cor. Green St + St
23040 " 9, 1954	"			"	Mourol M. Justice	509	550		Lot 22, Herts St. mill
23183 " 11, 1954	"			" a corp.	Margaret M. Simpson	510	41		Lot 13 M ^{rs} Harity St
24465 " 26, 1954	"			Hillard et al	Amos, Inc.	511	9		Lot 5 + Part Lot

DIRECT or GRANTOR Index to Deeds — Greenville County, S. C.

REG. U. S. PAT. OFFICE *Chas. McCott* County Indexes Since 1888
An Identifying Trade Mark

To locate names, open at SURNAME INITIAL TAB and refer to Buff Sub-Index sheet for page reference.

Cott Family Name Index No. 75
Copyright 1949

FILE NUMBER	GRANTORS FAMILY NAMES	GIVEN NAMES ABCDEFGH	GIVEN NAMES IJKLMNO	GIVEN NAMES PQRSTUVWXYZ	GRANTEES	BOOK	PAGE	No. of Acres	BRIEF DESCRIPTION, LOCATION, ETC. (Not Warranted)
25950 Nov. 11, 1954	Mills		Mill, a corp		Tullman Nix	512	84		Lot Mills mill subd.
27010 23. 1954	"	Freddie	Mae, et al		R. C. McCall, et al	513	15	50	acres, Bates Sp.
27085 24. 1954	"			et al Thomas C.	H. Homer Fuller	513	40		Lot 41, Sec 1, Webb St. Duncan Mills village.
28604 Nov. 13, 1954	"			et al Ruby H.	" " "	513	40		Village,ville.
29065 18. 1954	"			Woodside	D. L. Thackeron, et al	514	72		Lot 17-a, Woodside mill Woodside mills,ville.
29227 21. 1954	"			Woodside	Earl H. Chandler, et al	514	330		Lot 12-a, on 10 ft. alley Spring St -
29318 22. 1954	"		Mill, a corp		Shatter H. Baldwin, et al	514	400		Lat cor Deering St. - Grant Sp.
29393 23. 1954	"		L. A.		Bertie L. Bentley	514	416		Tract 3, Grove Road,
5102 Feb. 25, 1955	"	Abney	Mill, a corp.		Ruth K. Meeks	514	438		Lots North St. Mills Mills with Right of Way.
8828 Apr. 7, 1955	"			Pinnacle	Duke Power Co.	519	251		Substation site, Lease Prop. 12/21 Brille Sp.
9135 11. 1955	"				L. C. McCall	522	318		Lat S. C. Hwy 291 - P. N. alley. Prop. Mills mill.
9380 13. 1955	"		Mill, a corp.		J. S. McCall, et al	522	384		Lot cor. Guest St + Sullivan
15494 June 16, 1955	"		L. A.		Johnnie H. Murrell	522	502		Lot 4, Grove Rd. Grant Sp. Add. to Woodside Mills,ville.
15688 18. 1955	"			Woodside Earl Thomas	Henry Burnett, et al	527	504		Lot 15-a, on 10 ft. alley.
20021 Aug. 5, 1955	"				Freddie Mae S. Mills	528	36	1.34	acres, Bates Sp. Grant Sp.
1329 Nov. 15, 1955	"		L. A.		Stan Lee, Jr.	531	241		Tract 5, Grove Rd. Waynesworth Rd.
	"		Ladson, et al		D. H. Philpot, et al	516	281		Lots 1+2, cor Jones Circle +

DIRECT or GRANTOR Index to Deeds — Greenville County, S. C.

Cott Family Name Index No. 75
Copyright 1949

To locate names, open at SURNAME INITIAL TAB and refer to Bufl Sub-Index sheet for page reference.

Made by The Cott Index Company, Columbus, Ohio
Sold by Walker, Evans & Cogswell Co., Charleston, S. C.

()

FILE NUMBER	GRANTORS FAMILY NAMES	GIVEN NAMES ABCDEFGH	GIVEN NAMES IJKLMNO	GIVEN NAMES PQRSTUVWXYZ	GRANTEES	BOOK	PAGE	No. of Acres	BRIEF DESCRIPTION, LOCATION, ETC. (Not Warranted)
20191 Aug. 8, 1955	Mills				Woodside ^{et al} William D. Smith	531	308		Woodside Mills Village, Greenville Lot 16-A on 10 ft. alley, Greenville.
22316 " 30, 1955	"				Woodside Charles E. McCall	533	294		Lot 18-A, Woodside Mills Paris Mt. Tp.
25500 Sep. 30, 1955	"		L. A. et al		James H. Snyder Co.	535	512		Lot, New Poor House Rd.
28415 Nov. 1, 1955	"	B. E. Jr.			Sullivan - Eskew Hdwre	538	75		Lease + Rental Contract - Andrews Lane, near St. Ann, S.C.
31558 Dec. 6, 1955	"	Furrier			Blake P. Garrett Finishing Co. Inc.	540	270		Lot cor. Linnis Farm (Georgia) Rd. Lot 10 + Part Lot 9 cor. Blue Ridge Dr. + Crestview Circle near Greer - Chick Spgs. Tp.
32795 Dec. 21, 1955	"				Pacific Lyman Printing +	541	369		
33281 Dec. 28, 1955	"				Woodside ^{Co.} The John Preston Warehouse	541	513	20.52	acres cor. Fourth St + Wood St.
415 Jan. 6, 1956	"	Belong of S. C.			Sub-Dist. Parker Water + Sewer	542	402		Trunk Sewer Line.
4483 Feb. 20, 1956	Mill		Kilburn		Southern Mercerizing Co. Company, Inc. a corp.	545	453	1.74	acres + 13.5 acres
5592 Feb. 2, 1956	Mills		Mill, a corp.		Piedmont Natural Gas Church, St. Ann	546	409		Lot near Guess St Woodside Mills, St. Ann.
8833 Apr. 5, 1956	"			Woodside	Tru Wesleyan Methodist Finishing Co. Inc.	549	357		Lot 76 Church St.
11702 May 7, 1956	"			Pacific	Lyman Printing +	552	43		Correction Deed - Lot 10 + Part Lot 9 cor. Blue Ridge Dr. + Crestview Circle, near Greer, Chick Spgs. Tp.
11776 " 8, 1956	"	Leroy N. +		Ruth	City of Greenville	552	79		Saluda Sp.
13418 " 25, 1956	"	Carnell M. et al				553	225		Lot 25, Sec 2, Lazy L Carolina Lake Plantation East 22nd St. Rd.

DIRECT or GRANTOR Index to Deeds — Greenville County, S. C.

REG. U. S. PAT. OFFICE *Chas McCott* County Indexes Since 1888
An Identifying Trade Mark

To locate names, open at SURNAME INITIAL TAB and refer to Buff Sub-Index sheet for page reference.

Cott Family Name Index No. 75
Copyright 1949

FILE NUMBER	GRANTORS	GIVEN NAMES	GIVEN NAMES	GIVEN NAMES	GRANTEES	BOOK	PAGE	No. of Acres	BRIEF DESCRIPTION, LOCATION, ETC. (Not Warranted)
DATE OF RECORD	FAMILY NAMES	ABCDEFGHIJ	IJKLMNO	PQRSTUVWXYZ					
13418 May 25, 1956	Mills	Blauche, et al			City of Greenville	553	225		Lake Colony, Saluda Sp. Tract 23, Sec. 3, Plot 4, Carolina
14355 June 5, 1956	"			Inc. Woodside	Trs Church of God Co. no. 1520	554	145		running West from Woodside and Lot 5, Side of an alley, Riverside Dr.
14517 " 6, 1956	"	Loone, Corp.			School Dist. of Greenville	554	207	6.36	acres, cor. Douglas St. + Morris St. + Williams St
16096 " 22, 1956	"	Cone, Corp.			Church, Dearborn Morgan Memorial Baptist	555	308		Int. Lat Bunscombe Rd.,
16382 " 26, 1956	"			J. P. Distributors, Inc.	Kettie P. Mills	555	529	1	acre, Highland Sp. way of Amendment - changing name to
17220 July 6, 1956	"	Bert. Vend. A. Matis			Vend. A. Matis Distributors, Inc.	556	348		Bonnie Heights Park subd. Saluda Sp. Lot 38, Blk. B, Plot 2, Laurel St
18377 " 19, 1956	"			E. Thomas,	City of Greenville	557	295		of Lease Assignment & Assumption
19003 " 26, 1956	"	Fairview			Beaunit Mills, Inc.	558	43		Agreement
19004 " 26, 1956	"	Fairview			Beaunit Mills, Inc.	558	47		Agreement
19004 " 26, 1956	"	Beaunit Mills, Inc.			Fairview Mills	558	47		Agreement
20903 Aug 16, 1956	"			Jack H.	Donna Ruth Misenheimer	559	290		(Paramount Park. Lots 144 + 145, Crossby Circle, Parkins mill Road.
20904 " 16, 1956	"			Jack H.	Donna Ruth Misenheimer	559	296		Quitclaims Tract near Buncombe Rd. + Buff St.
22563 Sep 6, 1956	"	Loone, Corp.			(in American Spinning Co. Village) Sw. Bethel Methodist Church	561	1		Correction Deed Int. Lot cor. Buncombe Rd. + Bigmore St.
22563 " 6, 1956	"	Loone, Corp.			(in American Spinning Co. Village) Sw. Bethel Methodist Church	561	4		Correction Deed Int. Lot cor.
23130 " 12, 1956	"	Loone, Corp. Spinning Plant			Duke Power Co.	561	225		Bill of Sale + R.P.S.
25101 Oct 4, 1956	"	Abney, The				562	462		Right of Way

DIRECT or GRANTOR Index to Deeds — Greenville County, S. C.

Cott Family Name Index No. 75
Copyright 1949

To locate names, open at SURNAME INITIAL TAB and refer to Bufl Sub-Index sheet for page reference.

Made by The Cott Index Company, Columbus, Ohio
Sold by Walker, Evans & Cogswell Co., Charleston, S. C.

()

FILE NUMBER	GRANTORS FAMILY NAMES	GIVEN NAMES ABCDEFGH	GIVEN NAMES IJKLMNO	GIVEN NAMES PQRSTUVWXYZ	GRANTEES	BOOK	PAGE	No. of Acres	BRIEF DESCRIPTION, LOCATION, ETC. (Not Warranted)
DATE OF RECORD									
25696 Oct. 11. 1956	Mills			it al Woodside	Bessie Woods Co. No. 520	563	138		St. Inn - Lat. Fairview St - + Cherry St.
26514 " 20. 1956	"	Cone Corporation			School Dist of Grille Sewer Dist of Grille	563	482	6.26	Acres, Douglas Dr. Beechwood
29518 Nov. 28. 1956	"	"	"	"	Greater Grille Dist Comm.	566	193		Right of Way
31690 Dec. 27. 1956	"	"	"	"	Greater Grille Sewer Church, Bd of Deacons Union Bleachery Baptist	566	195		Right of Way Bleachery Village Lat. Bud St, Union
1638 Jan. 26. 1957	"		L. A.		Hertrude Mosley	569	323		Rutherford Park. Lots 33+34, Happy ave.
1775 " 22. 1957	"	Cone, Corporation			Duple Power Co - Baptist Church, St. Inn	569	377		Right of Way Seed. St. Inn
4909 Feb. 27. 1957	"			Woodside	Mrs. Fairview Street	572	57		Lat. Fairview St.
4976 Feb. 28. 1957	"	Clarence Leonard		it al	The City of Greenville	572	117		+ Tract Saluda Sp. Lat 13, Mildwood Park.
	"	Louise Woodall		it al		572	117		
6770 Mar. 20. 1957	"			Woodside	Bessie Woods	573	265		Woodside Mills, St. Inn - Lat 82, Fairview St.
7778 Apr. 1. 1957	"			Woodside	Fred. S. Spoon, it al Bd. of Deacons	574	161		Woodside Mills, St. Inn Lot 83, Fairview St.
9937 " 25. 1957	"	Abney			Brandon Baptist Ch	575	406		Lat. located between Greens St + Petter St. Adjacent to Brandon Baptist Church
12656 May 28. 1957	"			Woodside	Gulf Oil Corp	577	405		Ave. Lease Lat. Woodside
15765 July 3. 1957	"	Abney			Duke Power Co	579	500		with R.F.M. Substation site

DIRECT or GRANTOR Index to Deeds — Greenville County, S. C.

REG. U. S. PAT. OFFICE *Chas. McCott* County Indexes Since 1888 An Identifying Trade Mark

To locate names, open at SURNAME INITIAL TAB and refer to Bufl Sub-Index sheet for page reference.

Cott Family Name Index No. 75 Copyright 1949

FILE NUMBER	GRANTORS	GIVEN NAMES	GIVEN NAMES	GIVEN NAMES	GRANTEES	BOOK	PAGE	No. of Acres	BRIEF DESCRIPTION, LOCATION, ETC. (Not Warranted)
DATE OF RECORD	FAMILY NAMES	ABCDEFGHIJ	IJKLMNO	PQRSTUVWXYZ					
16472 July 12, 1957	Mills			Woodside	Hutton M. Chandler	580	258		Woodside Mills, S. C. Lot 13-A, on Alley. Add.
20200 Aug. 26, 1957	"			Thomas	Greater Greenville Sewer Co., et al Dist. Comm.	583	79		Right of Way.
" " "	"			Ruby, et al	" " "	583	79		
" " "	"	D. W.			" " "	583	75		
24934 Oct. 22, 1957	"	Florence, The			Cone Mills Corp.	586	227		Prop. Amer. Spinning Co. near city. Tracts 1, 2 + 5 = 181.74 acres & Hillard St.
27266 Nov. 30, 1957	"	Abney			Iris Poinsett Baptist Church	588	180		Lot cor. Jefferson Circle with right of way
28740 Dec. 10, 1957	"	Abney			Duke Power Co	589	171		Substation Site Lease
1992 Jan. 24, 1958	"		Mill		Pracee Co Southern Franklin	591	465		Agreement.
2687 Feb. 3, 1958	"			the Pelham	L. J. Hutchings	592	173	7.17	acres, Enoree River.
3268 " 10, 1958	"		Mill		Greenville County	592	409		Streets, Roadways, etc.
10152 Apr. 29, 1958	"	Charlotte	Anderson, et al		J. M. Johnson	597	319	90.92	acres, S. E. Hwy. 414
11334 May 12, 1958	Mill	Galley, Corp.			Blue Ridge Electric	598	197		Easement.
12168 " 21, 1958	Mills	Abney			Foundation of Greenwood Trs of the Abney Mills	598	497		Terrace, Poinsett Mill Community Quit Claim - Int. Lot Wilson
14690 Jun. 20, 1958	"	Annie	Larwan, et al		James Robinson	600	348		Lot, Earle St.
2280 July 22, 1958	"		Mary Ella, et al		H. H. Hard, Jr.	602	343		3 Tracts, Cleveland Sp.
" " "	"		et al Ruth O'Kelly		" " "	602	343		

DIRECT or GRANTOR Index-to-Deeds & Greenville County, S. C.

Cott Family Name Index No. 75
Copyright 1949

To locate names, open at SURNAME INITIAL TAB and refer to Buff Sub-Index sheet for page reference.


Made by The Cott Index Company, Columbus, Ohio
Sold by Walker, Evans & Cogswell Co., Charleston, S. C.

()

FILE NUMBER	GRANTORS FAMILY NAMES	GIVEN NAMES ABCDEFGH	GIVEN NAMES IJKLMNO	GIVEN NAMES PQRSTUVWXYZ	GRANTEES	BOOK	PAGE	No. of Acres	BRIEF DESCRIPTION, LOCATION, ETC. (Not Warranted)
DATE OF RECORD									
4194 Aug 13, 1958	Mills			Woodside	et al Sam R. Coker	604	89		Miller Village, 8'ville - Lot 30, College St. Woodside
4871 " 20, 1958	"			Indian Head, Inc.	Franklin Baptist Church	604	385		Lot Stafford St. Stafford St.
4871 " 20, 1958	"			Indian Head, Inc.	Franklin Baptist Church	604	387		Lot cor. Fremont St. & of Abney Mills. (Streets)
14209 Dec 4, 1958	"	Abney			Greenville County	611	485	22.799	Acres Brandon Village
15013 " 12, 1958	"	Cone, Corp.			Yulee Fed. S. & L. Assn	612	199		Release of Restrictions
15288 " 16, 1958	"	Boyd & Co.			M. L. Knight	612	376		2 Tracts, Highland & + Int. alley.
25640 Apr. 1, 1959	"	H. J., Jr., et al.			et al H. Caldwell Harper,	620	346		Lot cor. Main & Broad Sts.
26318 " 9, 1959	"	Abney		Plant Poinsett	_____	621	15		Protective Covenants
26319 " 9, 1959	"	Abney		Plant Renfrew	_____	621	18		Protective Covenants
28118 " 27, 1959	"	Abney	Brandon	Plant	_____	622	325		Protective Covenants.
28202 " 28, 1959	"	Abney			Estelle C. Nilson	622	379		Mills, Poinsett Plant. Lot 127, Birnie St. Abney
28191 " 28, 1959	"	Abney			Mary Ruth Hammett	622	380		Poinsett Plant. Lot 9, Hilliard St. Abney Mills
29006 May 4, 1959	"	Abney			et al Lawrence E. Arnold	624	1		Mills, Poinsett Plant. Lot 60, Hilliard St. Abney
29007 " 4, 1959	"	"			James F. Bailey, et al	624	2		Mills, Poinsett Plant. Lot 10, Hilliard St. Abney
29008 " 4, 1959	"	"			Ray Barber, et al	624	3		Poinsett Plant. Lot 85, Cain St. Abney
29009 " 4, 1959	"	"			John B. Bates	624	4		Poinsett Plant. Lot 98, Bates St. Abney

DIRECT or GRANTOR Index to Deeds — Greenville County, S. C.

REG. U. S. PAT. OFFICE *Chas McCott* County Indexes Since 1888
An Identifying Trade Mark

 To locate names, open at SURNAME INITIAL TAB and refer to Buff Sub-Index sheet for page reference.

Cott Family Name Index No. 75
Copyright 1949

FILE NUMBER	GRANTORS	GIVEN NAMES	GIVEN NAMES	GIVEN NAMES	GRANTEES	BOOK	PAGE	No. of Acres	BRIEF DESCRIPTION, LOCATION, ETC. (Not Warranted)
DATE OF RECORD	FAMILY NAMES	ABCDEFGH	IJKLMNO	PQRSTUVWXYZ					
29010 May 4 1959	Mills	Abney			Halter J. Bayne, et al	624	5		Mills, Pinsett Plant. Lot 56, Hillard St. Abney
29011 " 4 1959	"	"			Robert E. Berry, et al	624	6		Mills, Pinsett Plant Lot 45, Hillard St. Abney
29012 " 4 1959	"	"			Alfred A. Bridwell, et al	624	7		Mills, Pinsett Plant Lot 64, Hillard St. Abney
29013 " 4 1959	"	"			Samuel J. Bryant, et al	624	8		Mills, Pinsett Plant Lot 113, Hatley St. Abney
29014 " 4 1959	"	"			Josie R. Vaughn, et al	624	9		Mills, Pinsett Plant Lot 26, Owens St. Abney
29015 " 4 1959	"	"			Claude R. Campbell, et al	624	10		Mills, Pinsett Plant Lot 122, Birnie St. Abney
29016 " 4 1959	"	"			Richard P. Campbell, et al	624	11		Mills, Pinsett Plant Lot 125, Birnie St. Abney
29017 " 4 1959	"	"			Woodrow H. Cooper	624	12		Mills, Pinsett Plant Lot 89, Office St. Abney
29018 " 4 1959	"	"			Albert L. Crow, et al	624	13		Mills, Pinsett Plant Lot 36, Owens St. Abney
29019 " 4 1959	"	"			James R. Crumey, et al	624	14		Mills, Pinsett Plant Lot 57, Hillard St. Abney
29020 " 4 1959	"	"			Geoff Davel, et al	624	15		Mills, Pinsett Plant Lot 88, Cain St. Abney
29021 " 4 1959	"	"			Arthur C. Dunlap, et al	624	16		Abney Mills, Pinsett Plant Lot 20, Jefferson Circle
29022 " 4 1959	"	"			Lucie L. Dunlap	624	17		Mills, Pinsett Plant Lot 116, Birnie St. Abney
29023 " 4 1959	"	"			Geneva Lunette, Durham	624	18		Mills, Pinsett Plant Lot 62, Hillard St. Abney
29024 " 4 1959	"	"			Odin K. Durham, et al	624	19		Mills, Pinsett Plant Lot 25, Owens St. Abney
29025 " 4 1959	"	"			Thomas A. Durham	624	20		Mills, Pinsett Plant Lot 76, Cain St. Abney

DIRECT or GRANTOR Index to Deeds — Greenville County, S. C.

Cott Family Name Index No. 75
Copyright 1949

To locate names, open at SURNAME INITIAL TAB and refer
to Buff Sub-Index sheet for page reference.

Made by The Cott Index Company, Columbus, Ohio
Sold by Walker, Evans & Cogswell Co., Charleston, S. C.

()

FILE NUMBER	GRANTORS FAMILY NAMES	GIVEN NAMES ABCDEFGHIJ	GIVEN NAMES JKLMNO	GIVEN NAMES PQRSTUVWXYZ	GRANTEES	BOOK	PAGE	No. of Acres	BRIEF DESCRIPTION, LOCATION, ETC. (Not Warranted)
DATE OF RECORD									
29026 May 4, 1959	Mills	Abney			Estelle H. Elesh	624	21		Mills, Pinsett Plant Lot 24, Hillard St. Abney
29027 " 4, 1959	"	"			Robert C. Emory, et al	624	22		Mills, Pinsett Plant Lot 82, Cain St. Abney
29028 " 4, 1959	"	"			Ernest B. Evatt, et al	624	23		Mills, Pinsett Plant Lot 119, Birnie St. Abney
29029 " 4, 1959	"	"			James M. Freeman	624	24		Mills, Pinsett Plant Lot 66, Hillard St. Abney
29030 " 4, 1959	"	"			David R. Floyd, et al	624	25		Mills, Pinsett Plant Lot 7, Birnie St. Extn. Abney
29031 " 4, 1959	"	"			J. C. Garrett, et al	624	26		Mills, Pinsett Plant Lot 27, Owens St. Abney
29032 " 4, 1959	"	"			Rus E. Gilmer	624	27		Mills, Pinsett Plant Lot 68, Hillard St. Abney
29033 " 4, 1959	"	"			Mont H. William, et al	624	28		Mills, Pinsett Plant Lot 48, Hillard St. Abney
29034 " 4, 1959	"	"			N. Graydell Golden	624	29		Mills, Pinsett Plant Lot 33, Hillard St. Abney
29035 " 4, 1959	"	"			Lloyd A. Goodson	624	30		Mills, Pinsett Plant Lot 50, Young St. Abney
29036 " 4, 1959	"	"			Thomas P. Gray, et al	624	31		Mills, Pinsett Plant Lot 118, Birnie St. Abney
29037 " 4, 1959	"	"			Minnie C. Gregory, et al	624	32		Pinsett Plant Lot 109, Hater St. Abney Mills
29038 " 4, 1959	"	"			Paul J. Krigger, Jr. et al	624	33		Mills, Pinsett Plant Lot 81, Cain St. Abney
29039 " 4, 1959	"	"			Alma C. Grover	624	34		Mills, Pinsett Plant Lot 73, Cain St. Abney
29040 " 4, 1959	"	"			Benjamin D. Hall	624	35		Mills, Pinsett Plant Lot 84, Cain St. Abney
29041 " 4, 1959	"	"			Eugene Hall, et al	624	36		Abney Mills, Pinsett Plant Lot 2, Birnie St. Abney

DIRECT or GRANTOR Index to Deeds — Greenville County, S. C.

REG. U. S. PAT. OFFICE *Chas. McCott* County Indexes Since 1888 An Identifying Trade Mark

To locate names, open at SURNAME INITIAL TAB and refer to Buff Sub-Index sheet for page reference.

Cott Family Name Index No. 75 Copyright 1949

FILE NUMBER DATE OF RECORD	GRANTORS FAMILY NAMES	GIVEN NAMES ABCDEFGH	GIVEN NAMES IJKLMNO	GIVEN NAMES PQRSTUVWXYZ	GRANTEES	BOOK	PAGE	No. of Acres	BRIEF DESCRIPTION, LOCATION, ETC. (Not Warranted)
29042 May 4, 1959	Mills	Abney			Henry H. Hall, et al	624	37		Mills, Pinsett Plant Lot 41, Hillard St. Abney
29043 " 4, 1959	"	"			James L. Hall	624	38		Mills, Pinsett Plant Lot 47, Hillard St. Abney
29044 " 4, 1959	"	"			Lewis J. Hall, et al	624	39		Mills, Pinsett Plant Lot 79, Cain St. Abney
29045 " 4, 1959	"	"			William E. Hall, et al	624	40		Mills, Pinsett Plant Lot 52, Hillard St. Abney
29046 " 4, 1959	"	"			Hubert R. Henson, et al	624	41		Mills, Pinsett Plant Lot 51, Hoing St. Abney
29047 " 4, 1959	"	"			Jasper C. Henson	624	42		Abney Mills, Pinsett Plant Lot 4, Bernie St. Extn.
29048 " 4, 1959	"	"			Tracy E. Henson, et al	624	43		Mills, Pinsett Plant Lot 28, Owens St. Abney
29049 " 4, 1959	"	"			Melvin E. Hines, et al	624	44		Mills, Pinsett Plant Lot 33, Owens St. Abney
29050 " 4, 1959	"	"			Leonard E. Hodge	624	45		Mills, Pinsett Plant Lot 74, Cain St. Abney
29051 " 4, 1959	"	"			Nora H. Hodge	624	46		Mills, Pinsett Plant Lot 124, Bernie St. Abney
29052 " 4, 1959	"	"			Robert S. Hodge	624	47		Mills, Pinsett Plant Lot 110, Hates St. Abney
29053 " 4, 1959	"	"			Lillie B. Hallingsworth et al	624	48		Mills, Pinsett Plant Lot 87, Cain St. Abney
29054 " 4, 1959	"	"			Charles E. Hopkins	624	49		Mills, Pinsett Plant Lot 63, Hillard St. Abney
29055 " 4, 1959	"	"			Edgar Hopkins, et al	624	50		Mills, Pinsett Plant Lot 86, Cain St. Abney
29056 " 4, 1959	"	"			Lewis Ivester	624	51		Mills, Pinsett Plant Lot 31, Owens St. Abney
29057 " 4, 1959	"	"			Albert P. Jennings et al	624	52		Mills, Pinsett Plant Lot 32, Owens St. Abney

DIRECT or GRANTOR Index to Deeds — Greenville County, S. C.

Cott Family Name Index No. 75
Copyright 1949

To locate names, open at SURNAME INITIAL TAB and refer to Buff Sub-Index sheet for page reference.

Made by The Cott Index Company, Columbus, Ohio
Sold by Walker, Evans & Cogswell Co., Charleston, S. C.

()

FILE NUMBER DATE OF RECORD	GRANTORS FAMILY NAMES	GIVEN NAMES ABCDEFGH	GIVEN NAMES IJKLMNOP	GIVEN NAMES QRSTUVWXYZ	GRANTEES	BOOK	PAGE	No. of Acres	BRIEF DESCRIPTION, LOCATION, ETC. (Not Warranted)
29058 May 4, 1959	Mills	Abney			St. Carl Julian, et al	624	53		Mills, Pinsett Plant Lot 3, Birnie St, Abney
29059 " 4-1959	"	"			Mattie L. Lawson, et al	624	54		Mills, Pinsett Plant Lot 121, Birnie St, Abney
29060 " 4-1959	"	"			Ebert A. Leopard	624	55		Mills, Pinsett Plant Lot 35, Owens St, Abney
29061 " 4-1959	"	"			Eulow Malpass, et al	624	56		Abney Mills, Pinsett Plant Lot 71, Birnie St. Extra
29062 " 4-1959	"	"			Eula V. Manley, et al	624	57		Mills, Pinsett Plant Lot 99, Gates St, Abney
29063 " 4-1959	"	"			James H. Medlin, et al	624	58		Pinsett Plant Lot 78, Cain St, Abney Mills
29064 " 4-1959	"	"			Monroe J. Millwood, et al	624	59		Mills, Pinsett Plant Lot 34, Owens St, Abney
29065 " 4-1959	"	"			James H. Monroe, et al	624	60		Mills, Pinsett Plant Lot 59, Willard St, Abney
29066 " 4-1959	"	"			B. J. Morgan, et al	624	61		Mills, Pinsett Plant Lot 83, Cain St, Abney
29067 " 4-1959	"	"			Harley E. Mosteller, et al	624	62		Abney Mills, Pinsett Plant Lot 18, Jefferson Circle
29068 " 4-1959	"	"			Claude D. Nalley, et al	624	63		Abney Mills, Pinsett Plant Lot 19, Jefferson Circle
29069 " 4-1959	"	"			Cleveland P. Nations, et al	624	64		Mills, Pinsett Plant Lot 61, Willard St, Abney
29070 " 4-1959	"	"			Arvel H. Nicholson, et al	624	65		Mills, Pinsett Plant Lot 11, Willard St, Abney
29071 " 4-1959	"	"			Richard H. Oliver, et al	624	66		Mills, Pinsett Plant Lot 53, Willard St, Abney
29072 " 4-1959	"	"			James C. Osteen, et al	624	67		Mills, Pinsett Plant Lot 65, Willard St, Abney
29073 " 4-1959	"	"			Robert J. C. Patterson	624	68		Mills, Pinsett Plant Lot 121, Birnie St, Abney

DIRECT or GRANTOR Index to Deeds - Greenville County, S. C.

REG. U. S. PAT. OFFICE *Chas McCott* County Indexes Since 1888
An Identifying Trade Mark

To locate names, open at SURNAME INITIAL TAB and refer to Buff Sub-Index sheet for page reference.

Cott Family Name Index No. 75-
Copyright 1949

18
()

FILE NUMBER	GRANTORS	GIVEN NAMES	GIVEN NAMES	GIVEN NAMES	GRANTEES	BOOK	PAGE	No. of Acres	BRIEF DESCRIPTION, LOCATION, ETC. (Not Warranted)
DATE OF RECORD	FAMILY NAMES	ABCDEFGH	IJKLMNO	PQRSTUVWXYZ					
29074 May 4, 1959	Mills	Abney			Ethel J. Ridings, et al	624	69		Mills, Pinsett Plant Lot 69, Hillard St. Abney
29075 " 4, 1959	"	"			Mary J. Riley	624	70		Mills, Pinsett Plant Lot 102, Gates St. Abney
29076 " 4, 1959	"	"			Robert E. Riley	624	71		Mills, Pinsett Plant Lot 107, Gates St. Abney
29077 " 4, 1959	"	"			Dayton H. Roach, et al	624	72		Mills, Pinsett Plant Lot 123, Birnie St. Abney
29078 " 4, 1959	"	"			Leic H. Robertson et al	624	73		Mills, Pinsett Plant Lot 112, Gates St. Abney
29079 " 4, 1959	"	"			Forrest H. Rumpfelt	624	74		Mills, Pinsett Plant Lot 29, Owens St. Abney
29080 " 4, 1959	"	"			John H. Scott, et al	624	75		Mills, Pinsett Plant Lot 126, Birnie St. Abney
29081 " 4, 1959	"	"			Deroy C. Smith, et al	624	76		Mills, Pinsett Plant Lot 67, Hillard St. Abney
29082 " 4, 1959	"	"			Harley D. Smith, et al	624	77		Mills, Pinsett Plant Lot 104, Gates St. Abney
29083 " 4, 1959	"	"			Leon D. Smith,	624	78		Pinsett Plant Lot 72, Cain St. Abney Mills
29084 " 4, 1959	"	"			Melton H. Stone, et al	624	79		Mills, Pinsett Plant Lot 100, Gates St. Abney
29085 " 4, 1959	"	"			William C. Taylor, et al	624	80		Mills, Pinsett Plant Lot 46, Hillard St. Abney
29086 " 4, 1959	"	"			Richard Tench	624	81		Mills, Pinsett Plant Lot 114, Gates St. Abney
29087 " 4, 1959	"	"			Joe L. Tenner, et al	624	82		Mills, Pinsett Plant Lot 54, Hillard St. Abney
29088 " 4, 1959	"	"			Clarence Jewery, et al	624	83		Mills, Pinsett Plant Lot 58, Hillard St. Abney
29089 " 4, 1959	"	"			Nelle S. Jewery	624	84		Mills, Pinsett Plant Lot 101, Gates St. Abney

DIRECT or GRANTOR Index to Deeds — Greenville County, S. C.

Cott Family Name Index No. 75
Copyright 1949

To locate names, open at SURNAME INITIAL TAB and refer
to Buff Sub-Index sheet for page reference.

Made by The Cott Index Company, Columbus, Ohio
Sold by Walker, Evans & Cogswell Co., Charleston, S. C.

()

FILE NUMBER	GRANTORS	GIVEN NAMES	GIVEN NAMES	GIVEN NAMES	GRANTEES	BOOK	PAGE	No. of Acres	BRIEF DESCRIPTION, LOCATION, ETC. (Not Warranted)
DATE OF RECORD	FAMILY NAMES	ABCDEFGH	IJKLMNO	PQRSTUVWXYZ					
29090 May 4, 1959	Mills	Abney			Frank E. Trammell	624	85		Poinsett Plant Lot 103, Gates St., Abney Mills
29091 " 4, 1959	"	"			Carl S. Turner, et al	624	86		Abney Mills, Poinsett Plant Lot 21, Jefferson Circle
29092 " 4, 1959	"	"			Charles T. Turner, et al	624	87		Abney Mills, Poinsett Plant Lot 17, Jefferson Circle
29093 " 4, 1959	"	"			Karry K. J. Ward, et al	624	88		Mills, Poinsett Plant Lot 117, Bernie St., Abney
29094 " 4, 1959	"	"			Thomas H. Watson, et al	624	89		Poinsett Plant Lot 111, Gates St., Abney Mills
29095 " 4, 1959	"	"			Lloyd S. Weaver	624	90		Mills, Poinsett Plant Lot 40, Owens St., Abney
29096 " 4, 1959	"	"			John F. Helborn, et al	624	91		Mills, Poinsett Plant Lot 75, Cain St., Abney
29097 " 4, 1959	"	"			Millard H. Mueller, et al	624	92		Mills, Poinsett Plant Lot 44, Hillard St., Abney
29098 " 4, 1959	"	"			Connie L. Whitmore, et al	624	93		Mills, Poinsett Plant Lot 12, Brannon St., Abney
29099 " 4, 1959	"	"			John J. Whitmore, et al	624	94		Mills, Poinsett Plant Lot 39, Owens St., Abney
29100 " 4, 1959	"	"			Lloyd E. Nichol, et al	624	95		Mills, Poinsett Plant Lot 106, Gates St., Abney
29101 " 4, 1959	"	"			David J. Williams	624	96		Poinsett Plant Lot 77 Cain St., Abney Mills
29102 " 4, 1959	"	"			James H. Williams, et al	624	97		Mills, Poinsett Plant Lot 70 Hillard - Abney
29103 " 4, 1959	"	"			J. B. Williams, et al	624	98		Mills, Poinsett Plant Lot 1, Bernie St. Estn. Abney
29104 " 4, 1959	"	"			Hellie J. Williams, et al	624	99		Mills, Poinsett Plant Lot 55, Hillard St., Abney
29105 " 4, 1959	"	"			William M. Williams, et al	624	100		Mills, Poinsett Plant Lot 42, Hillard St., Abney

DIRECT or GRANTOR Index to Deeds — Greenville County, S. C.

REG. U. S. PAT. OFFICE *Chas McCath* County Indexes Since 1888 An Identifying Trade Mark

To locate names, open at SURNAME INITIAL TAB and refer to Buff Sub-Index sheet for page reference.

Cott Family Name Index No. 75 Copyright 1949

FILE NUMBER	GRANTORS	GIVEN NAMES	GIVEN NAMES	GIVEN NAMES	GRANTEES	BOOK	PAGE	No. of Acres	BRIEF DESCRIPTION, LOCATION, ETC. (Not Warranted)
DATE OF RECORD	FAMILY NAMES	ABCDEFGHIH	IJKLMNO	PQRSTUVWXYZ					
29106 May 4, 1959	Mills	Abney			Norace H. Wilson, et al	624	101		Mills, Pinsett Plant Lot 16, Jefferson Circle, Abney
29107 " 4, 1959	"	"			Ralph F. Wilson, et al	624	102		Mills, Pinsett Plant Lot 8, Willard - Abney
29108 " 4, 1959	"	"			George H. Wilson, et al	624	103		Pinsett Plant Lot 115, Birnie - Abney Mills
28973 " 4, 1959	"	"			Lney H. Spearman	624	104		Mills, Pinsett Plant. Lot 129, Birnie St., Abney
29801 " 12, 1959	"	"			Lynch P. Barton et al	623	446		Mills, Renfrew Plant Lot 16, School St., Abney
30401 " 18, 1959	"	"			Broadus R. Abbott et al	624	105		Renfrew Plant. Lot 69, Circle Rd
30402 " 18, 1959	"	"			Broadus R. Abbott et al	624	106		Renfrew Plant Lot 65, Circle Rd.
30403 " 18, 1959	"	"			Billy J. Adams et al	624	107		Renfrew Plant. Lot 46, Circle Rd
30404 " 18, 1959	"	"			Robert L. Allen	624	108		Renfrew Plant. Lot 72, Circle Rd
30405 " 18, 1959	"	"			Thomas C. Batson et al	624	109		Renfrew Plant. Lot 30, Renfrew Ave.
30406 " 18, 1959	"	"			Doyle D. Belcher et al	624	110		Renfrew Plant. Lot 24, School St.
30407 " 18, 1959	"	"			Carl C. Bishop et al	624	111		Renfrew Plant Lot 44, Circle Rd.
30408 " 18, 1959	"	"			James C. Bledsoe et al	624	112		Renfrew Plant. Lot 15, School St.
30482 " 18, 1959	"	"			Robert M. Boonell et al	624	113		Renfrew Plant. Lot 18, School St
30409 " 18, 1959	"	"			Ernest H. Brashears et al	624	114		Renfrew Plant Lot 81, Mill St.
30410 " 18, 1959	"	"			Joseph V. Brice et al	624	115		Renfrew Plant. Lot 5, Park Ave.

DIRECT or GRANTOR Index to Deeds — Greenville County, S. C.

Cott Family Name Index No. 75
Copyright 1949 A-141580

Open at Proper Tab according to First Letter or Letters of Name and refer to Buff Sub-Index sheet for page reference.

Made by The Cott Index Company, Columbus, Ohio
 Mfg. Cott Patent Index Systems—M

()

FILE NUMBER	GRANTORS FAMILY NAMES	GIVEN NAMES ABCDEFGH	GIVEN NAMES IJKLMNO	GIVEN NAMES PQRSTUVWXYZ	GRANTEES	BOOK	PAGE	No. of Acres	BRIEF DESCRIPTION, LOCATION, ETC. (Not Warranted)
DATE OF RECORD									
30411 May 18, 1959	Mills	Abney			et al Alon D. Brown	624	116		Renfrew Plant Lot 86, Mill St. Extn
30412 " 18-1959	"	"			et al H. Frank Brashman	624	117		Renfrew Plant Lot 12, Church St.
30413 " 18-1959	"	"			et al William Henry Brown	624	118		Renfrew Plant Lot 83, Mill St. Extn
30414 " 18-1959	"	"			et al Carley R. Carver	624	119		Renfrew Plant Lot 76, Circle Rd.
30415 " 18-1959	"	"			et al Carroll E. Carver	624	120		Renfrew Plant Lot 51, Circle Rd.
30416 " 18-1959	"	"			et al Martin L. Chapman	624	121		Renfrew Plant Lot 40, Renfrew ave.
30417 " 18-1959	"	"			et al Fred E. Chrisley	624	122		Renfrew Plant. Lot 74, Circle Rd
30483 " 18-1959	"	"			Jr. Renfrew Baptist Church	624	123		Renfrew Plant. Lot 27, School St.
30418 " 18-1959	"	"			et al Dewey H. Cisson, Jr.	624	124		Renfrew Plant. Lot 53, Circle Rd.
30419 " 18-1959	"	"			et al William H. Clark	624	125		Renfrew Plant. Lot 21, School St
30420 " 18-1959	"	"			et al Fred E. Coleman	624	126		Renfrew Plant Lot 61, Circle Road
30421 " 18-1959	"	"			al Verdery E. Cooper, et	624	127		Renfrew Plant Lot 19, School St
30422 " 18-1959	"	"			et al Carl E. Cox, Jr. et al	624	128		Renfrew Plant Lot 55, Circle Road
30423 " 18-1959	"	"			et al Oscar Cox, et al	624	129		Renfrew Plant Lot 29, Renfrew ave.
30424 " 18-1959	"	"			et al Williams P. Dunagan	624	130		Renfrew Plant Lot 70, Circle Road
30425 " 18-1959	"	"			et al Hugh H. Duncan, et al	624	131		Renfrew Plant Lot 62, Circle Rd.

DIRECT or GRANTOR Index to Deeds — Greenville County, S. C.

18

REG. U. S. PAT. OFFICE *Chas. McCott* County Indexes Since 1888 An Identifying Trade Mark


Open at Proper Tab according to First Letter or Letters of Name and refer to Buff Sub-Index sheet for page reference.

Cott Family Name Index No. 75
Copyright 1949 A-141580

FILE NUMBER	GRANTORS	GIVEN NAMES	GIVEN NAMES	GIVEN NAMES	GRANTEES	BOOK	PAGE	No. of Acres	BRIEF DESCRIPTION, LOCATION, ETC. (Not Warranted)
DATE OF RECORD	FAMILY NAMES	ABCDEFGH	IJKLMNO	PQRSTUVWXYZ					
30426 May 18 1959	Miller	Abney			John J. Duncan, et al	624	132		Renfrew Plant Lot 11 Church St.
30427 " 18-1959	"	"			Jack F. Edney	624	133		Renfrew Plant Lot 58 Circle Rd.
30428 " 18-1959	"	"			Alexander F. Edwards, et al	624	134		Renfrew Plant Lot 21 School St.
30429 " 18-1959	"	"			Clinton B. Farmer	624	135		Renfrew Plant Lot 23 School St.
30430 " 18-1959	"	"			Roy William Foster	624	136		Renfrew Plant Lot 9 Church St.
30431 " 18-1959	"	"			John H. Fox, et al	624	137		Renfrew Plant Lot 26 School St.
30432 " 18-1959	"	"			Russell J. Freeman, et al	624	138		Renfrew Plant Lot 38 Renfrew ave.
30433 " 18-1959	"	"			Benjamin F. Gillaspie	624	139		Renfrew Plant Lot 34 Renfrew ave.
30434 " 18-1959	"	"			Walter F. Godfrey, et al	624	140		Renfrew Plant Lot 31 Renfrew ave.
30435 " 18-1959	"	"			F. Lawrence Goldsmith	624	141		Renfrew Plant Lot 52 Circle Rd.
30436 " 18-1959	"	"			Chester Grove, et al	624	142		Renfrew Plant Lot 87 Mill St. E. Intn.
30437 " 18-1959	"	"			James Grove, et al	624	143		Renfrew Plant Lot 84 Mill St. E. Intn.
30438 " 18-1959	"	"			Willie L. Hayes	624	144		Renfrew Plant Lot 6 Park ave.
30439 " 18-1959	"	"			Bernard B. Kumbree	624	145		Renfrew Plant Lot 14 School St.
30440 " 18-1959	"	"			Kenny H. Keater, et al	624	146		Renfrew Plant Lot 68 Circle Rd.
30441 " 18-1959	"	"			William Percy Nice	624	147		Renfrew Plant Lot 42 Circle Rd.

DIRECT or GRANTOR Index to Deeds — Greenville County, S. C.

() REG. U. S. County Indexes Since 1888
PAT OFFICE *Chas McCott* An Identifying Trade Mark

 Open at Proper Tab according to First Letter or Letters of Name and refer to Buff Sub-Index sheet for page reference.

Cott Family Name Index No. 75
Copyright 1949 A-141580

FILE NUMBER DATE OF RECORD	GRANTORS FAMILY NAMES	GIVEN NAMES ABCDEFGHIJ	GIVEN NAMES JKLMNO	GIVEN NAMES PQRSTUVWXYZ	GRANTEES	BOOK	PAGE	No. of Acres	BRIEF DESCRIPTION, LOCATION, ETC. (Not Warranted)
30458 May 18, 1959	Mills	Abney			<i>Jr. et al</i> John L. McDowell	624	164		Renfrew Plant Lot 13, Church St.
30459 " 18, 1959	"	"			<i>et al</i> Ansel Edward McKinney	624	165		Renfrew Plant Lot 66, Circle Rd.
30460 " 18, 1959	"	"			James E. McKinney	624	166		Renfrew Plant. Lot 82, Mill St. East
30461 " 18, 1959	"	"			L. D. Metesky, et al	624	167		Renfrew Plant Lot 56, Circle Rd.
30462 " 18, 1959	"	"			Thomas H. Moore, et al	624	168		Renfrew Plant Lot 22, School St.
30463 " 18, 1959	"	"			Hingard B. Edom, et al	624	169		Renfrew Plant Lot 78, Circle Rd.
30464 " 18, 1959	"	"			Oscar D. Oliver, et al	624	170		Renfrew Plant Lot 37, Renfrew Ave.
30465 " 18, 1959	"	"			William Perry Poole <i>et al</i>	624	171		Renfrew Plant Lot 8, Church St.
30466 " 18, 1959	"	"			William M. Plumblee <i>et al</i>	624	172		Renfrew Plant Lot 54, Circle Rd.
30467 " 18, 1959	"	"			Harold L. Radford <i>et al</i>	624	173		Renfrew Plant Lot 49, Circle Rd.
30468 " 18, 1959	"	"			Manuel L. Radford <i>et al</i>	624	174		Renfrew Plant. Lot 77, Circle Rd.
30469 " 18, 1959	"	"			Charles A. Rainey	624	175		Renfrew Plant Lot 17, School St.
30470 " 18, 1959	"	"			Robert B. Shockley	624	176		Renfrew Plant. Lot 67, Circle Rd.
30471 " 18, 1959	"	"			James E. Singleton, et al	624	177		Renfrew Plant Lot 59, Circle Rd.
30472 " 18, 1959	"	"			Otis D. Smith, et al	624	178		Renfrew Plant. Lot 3, Park Ave.
30473 " 18, 1959	"	"			<i>et al</i> Ernest P. Stewart	624	179		Renfrew Plant Lot 25, School St.

DIRECT or GRANTOR Index to Deeds — Greenville County, S. C.

Cott Family Name Index No. 75
Copyright 1949 A-141580

Open at Proper Tab according to First Letter or Letters of
Name and refer to Buff Sub-Index sheet for page reference.

Made by The Cott Index Company, Columbus, Ohio
Mfg. Cott Patent Index Systems—M

FILE NUMBER DATE OF RECORD	GRANTORS FAMILY NAMES	GIVEN NAMES ABCDEFGH	GIVEN NAMES IJKLMNO	GIVEN NAMES PQRSTUVWXYZ	GRANTEES	BOOK	PAGE	No. of Acres	BRIEF DESCRIPTION, LOCATION, ETC. (Not Warranted)
30474 May 18 1959	Mills	Arney			Charles N. Stone, et al	624	180		Renfrew Plant. Lot 35 Renfrew Ave.
30475 18 1959	"	"			Harvey Jambrelay, et al	624	181		Renfrew Plant. Lot 71 Circle Rd.
30476 18 1959	"	"			Jack H. Taylor	624	182		Renfrew Plant. Lot 60 Circle Rd.
30477 18 1959	"	"			Palmer B. Taylor	624	183		Renfrew Plant. Lot 48 Circle Rd.
30478 18 1959	"	"			John O. Vernon, Jr.	624	184		Renfrew Plant. Lot 7 Park Ave.
30479 18 1959	"	"			Eddie Williams	624	185		Renfrew Plant. Lot 85 Mill St. Extra
30480 18 1959	"	"			Denard L. Horton, et al	624	186		Renfrew Plant. Lot 39 Renfrew Ave.
30481 18 1959	"	"			Eddie E. Yates, et al	624	187		Renfrew Plant. Lot 47 Circle Rd.
31319 26 1959	"	"			Ethel R. McCall	625	389		Brandon Plant Lot 344, Sec. 2, Furman St.
31317 26 1959	"	"			William S. Donehue	625	390		Brandon Plant Lot 224, Sec. 2, Draper St.
31316 26 1959	"	"			Nina E. Putnam	625	391		Brandon Plant Lot 328, Sec. 2, Junction St.
31315 26 1959	"	"			Andrew H. Kay, et al	625	392		Brandon Plant Lot 490, Sec. 2, Kilgore St.
31314 26 1959	"	"			Earl M. Payne, et al	625	393		Brandon Plant Lot 331, Sec. 2, Furman St.
31318 26 1959	"	"			J. Martin Reeves, et al	625	394		Brandon Plant Lot 59, Sec. 1, Bennett St.
31495 27 1959	"	"			William L. Duncan	625	485		Renfrew Plant. Lots 63 & 64, Circle Road.
31847 June 1 1959	"	"			Robert H. Lavender	626	112		Prinette Plant. Lot 6, Bonnie St. Extra.

DIRECT or GRANTOR Index to Deeds — Greenville County, S. C.

REG. U. S. PAT OFFICE *Chas McCorkle* County Indexes Since 1888 An Identifying Trade Mark


Open at Proper Tab according to First Letter or Letters of Name and refer to Buff Sub-Index sheet for page reference.

Cott Family Name Index No. 75 Copyright 1949 A-141580

FILE NUMBER	GRANTORS	GIVEN NAMES	GIVEN NAMES	GIVEN NAMES	GRANTEES	BOOK	PAGE	No. of Acres	BRIEF DESCRIPTION, LOCATION, ETC.
DATE OF RECORD	FAMILY NAMES	ABCDEFGH	IJKLMNO	PQRSTUVWXYZ					(Not Warranted)
31927 Jan 1, 1959	Mills	Abney			John C. Adams etal	624	188		Brandon Plant Lot 336 Sec. 2 Furman St.
31928 1-1959	"	"			Jessie Lee Allpander	624	189		Brandon Plant Lot 500 Sec. 2 Dorsey Blvd
31929 1-1959	"	"			Daniel D. Ayers, etal	624	190		Brandon Plant Lot 174, Sec. 1 Baldwin St
31930 1-1959	"	"			James R. Bagwell, etal	624	191		Brandon Plant Lot 379, Sec. 2 Perrin St
31931 1-1959	"	"			Allen Bailey, etal	624	192		Brandon Plant Lot 179, Sec. 1 Baldwin St
31932 1-1959	"	"			Bill Bailey, etal	624	193		Brandon Plant Lot 14, Sec. 1 Dorsey Blvd
31933 1-1959	"	"			Glenn H. Baldwin	624	194		Brandon Plant Lot 4, Sec. 1 Easley Bridge
31934 1-1959	"	"			Thomas E. Ballew	624	195		Brandon Plant Lot 175 Sec. 1 Baldwin St
31935 1-1959	"	"			Columbus B. Barnes	624	196		Brandon Plant Lot 35 Sec. 1 Jones St.
31936 1-1959	"	"			Robert C. Bateson, etal	624	197		Brandon Plant Lot 119, Sec. 1 Draper St.
31937 1-1959	"	"			Carl J. Bayne, etal	624	198		Brandon Plant Lot 280 Sec. 2 Bass St.
31938 1-1959	"	"			Frank Bayne, Jr.	624	199		Brandon Plant Lot 403 Sec. 2 Mason St.
31939 1-1959	"	"			William J. Bayne, etal	624	200		Brandon Plant Lot 269, Sec. 2 Saco St.
31940 1-1959	"	"			James E. Bearden, etal	624	201		Brandon Plant Lot 359, Sec. 2 Woodward St.
31941 1-1959	"	"			Clarence R. Bennett	624	202		Brandon Plant Lot 246 Sec. 2 Kitson St.
31942 1-1959	"	"			Esther G. Best	624	203		Brandon Plant Lot 163, Sec. 1 Bryant St.

DIRECT or GRANTOR Index to Deeds — Greenville County, S. C.

REG. U. S. PAT. OFFICE *Chas. McCath* County Indexes Since 1888 An Identifying Trade Mark

 Open at Proper Tab according to First Letter or Letters of Name and refer to Buff Sub-Index sheet for page reference.

Cott Family Name Index No. 75
Copyright 1949 A-141580

FILE NUMBER DATE OF RECORD	GRANTORS FAMILY NAMES	GIVEN NAMES ABCDEFGHIJ	GIVEN NAMES KLMNO	GIVEN NAMES PQRSTUVWXYZ	GRANTEES	BOOK	PAGE	No. of Acres	BRIEF DESCRIPTION, LOCATION, ETC. (Not Warranted)
21959 June 1, 1959	Mills	Arney			Hardy D. Carter, et al	624	220		Brandon Plant Lot 266 Sec. 2, Saco St.
31960 1-1959	"	"			James B. Carter, et al	624	221		Brandon Plant Lot 285 Sec. 2, Saco St.
31961 1-1959	"	"			Clyde Cassell	624	222		Brandon Plant Lot 456 Sec. 2, Dorsey Blvd.
31962 1-1959	"	"			Shirley L. Cassell et al	624	223		Brandon Plant Lot 387 Sec. 2, Perrin St.
31963 1-1959	"	"			Paul J. Cathcart, Jr. et al	624	224		Brandon Plant Lot 305 Sec. 2, Inaction St.
31964 1-1959	"	"			J. Scott Cator	624	225		Brandon Plant Lot 162 Sec. 1, Bryant St.
31965 1-1959	"	"			John H. Chandler et al	624	226		Brandon Plant Lot 391 Sec. 2, Nelson St.
31966 1-1959	"	"			John E. Childs, Jr.	624	227		Brandon Plant Lot 353 Sec. 2, Woodward St.
31967 1-1959	"	"			Marrion Church, et al	624	228		Brandon Plant Lot 272 Sec. 2, Saco St.
31968 1-1959	"	"			Daggle L. Clary, et al	624	229		Brandon Plant Lot 292 Sec. 2, Smith St.
31969 1-1959	"	"			J. D. Clary, et al	624	230		Brandon Plant Lot 323 Sec. 2, Inaction St.
31970 1-1959	"	"			Louis E. Clary	624	231		Brandon Plant Lot 385 Sec. 2, Perrin St.
31971 1-1959	"	"			Louis E. Clary, et al	624	232		Brandon Plant Lot 345 Sec. 2, Furman St.
31972 1-1959	"	"			Bobby J. Cober, et al	624	233		Brandon Plant Lot 368 Sec. 2, Woodward St.
31973 1-1959	"	"			George Cober, et al	624	234		Brandon Plant Lot 168 Sec. 1, Bryant St.
31974 1-1959	"	"			Paul J. Cooley, et al	624	235		Brandon Plant Lot 51, Sec. 1, Bennett St.

DIRECT or GRANTOR Index to Deeds — Greenville County, S. C.

3 18
()

Cott Family Name Index No. 75
Copyright 1949 A-141580

Open at Proper Tab according to First Letter or Letters of
Name and refer to Buff Sub-Index sheet for page reference.

Made by The Cott Index Company, Columbus, Ohio
Mfg. Cott Patent Index Systems—M

FILE NUMBER	GRANTORS FAMILY NAMES	GIVEN NAMES ABCDEFGH	GIVEN NAMES IJKLMNO	GIVEN NAMES PQRSTUVWXYZ	GRANTEES	BOOK	PAGE	No. of Acres	BRIEF DESCRIPTION, LOCATION, ETC. (Not Warranted)
DATE OF RECORD									
31975 June 1, 1959	Mills	Abney			Roy S. Corn, et al	624	236		Brandon Plant Lot 327, Sec. 2, Wootton St
31976 " 1-1959	"	"			Ismael L. Cox	624	237		Brandon Plant Lot 471, Sec. 2, Dorsey Blvd.
31977 " 1-1959	"	"			Henry C. Cox, et al	624	238		Brandon Plant Lot 39, Sec. 1, Jones St.
31978 " 1-1959	"	"			James L. Cox, et al	624	239		Brandon Plant Lot 441, Sec. 2, Ross St.
31979 " 1-1959	"	"			B. North Daniel, et al	624	240		Brandon Plant Lot 15, Sec. 1, Dorsey Blvd.
31980 " 1-1959	"	"			John L. Daniel	624	241		Brandon Plant Lot 55 Sec. 1, Bennett St
31981 " 1-1959	"	"			James Davis, et al	624	242		Brandon Plant Lot 196 Sec. 1, Cooper St.
31982 " 1-1959	"	"			Shelma C. Davis	624	243		Brandon Plant Lot 26, Sec. 1, South St.
31983 " 1-1959	"	"			James J. Dickard et al	624	244		Brandon Plant Lot 482, Sec. 2, Dorsey Blvd.
31984 " 1-1959	"	"			William P. Dilworth jr.	624	245		Brandon Plant Lot 211, Sec. 1, Osteen St.
31985 " 1-1959	"	"			Tommy E. Durham et al	624	246		Brandon Plant Lot 491, Sec. 2, Kilgore St.
31986 " 1-1959	"	"			Louie M. Eddleman	624	247		Brandon Plant Lot 48, Sec. 1, Jones St.
31987 " 1-1959	"	"			Lucille H. Elrod et al	624	248		Brandon Plant Lot 176, Sec. 1, Baldwin St.
31988 " 1-1959	"	"			Claude H. Ferguson et al	624	249		Brandon Plant Lot 448, Sec. 2, Jones St.
31989 " 1-1959	"	"			Marie M. Fortner, et al	624	250		Brandon Plant Lot 273, Sec. 2, Lass St.
31990 " 1-1959	"	"			Lloyd R. Fox, et al	624	251		Brandon Plant Lot 389, Sec. 2, Perrin St.

DIRECT or GRANTOR Index to Deeds — Greenville County, S. C.

18

REG. U. S. PAT. OFFICE *Chas. McClure* County Indexes Since 1888 An Identifying Trade Mark

Open at Proper Tab according to First Letter or Letters of Name and refer to Buff Sub-Index sheet for page reference.

Cott Family Name Index No. 75
Copyright 1949 A-141580

FILE NUMBER	GRANTORS	GIVEN NAMES	GIVEN NAMES	GIVEN NAMES	GRANTEES	BOOK	PAGE	No. of Acres	BRIEF DESCRIPTION, LOCATION, ETC.
DATE OF RECORD	FAMILY NAMES	ABCDEFGH	IJKLMNO	PQRSTUVWXYZ					(Not Warranted)
31991 June 1, 1959	Mills	Abney			Charlie M. Fox	624	252		Brandon Plant Lot 439, Sec. 2 Ross St.
31992 " 1-1959	"	"			Bruce Fraley, et al	624	253		Brandon Plant Lot 83, Sec. 1 Hatch St.
31993 " 1-1959	"	"			Columbus H. Frasier	624	254		Brandon Plant Lot 112, Sec. 1 South St.
31994 " 1-1959	"	"			James L. Frasier, et al	624	255		Brandon Plant Lot 111, Sec. 1, West St.
31995 " 1-1959	"	"			Claude L. Freeman, et al	624	256		Brandon Plant Lot 231, Sec. 2, Green St.
31996 " 1-1959	"	"			Ray L. Frost, et al	624	257		Brandon Plant Lot 128, Sec. 1, Sturtevant St.
31997 " 1-1959	"	"			Allen Gambell	624	258		Brandon Plant Lot 401, Sec. 2, Wilson St.
31998 " 1-1959	"	"			Charlie G. Gardner	624	259		Brandon Plant Lot 151, Sec. 1, Bryant St.
31999 " 1-1959	"	"			John D. Gardner	624	260		Brandon Plant Lot 126, Sec. 1, Sturtevant St.
32000 " 1-1959	"	"			J. Winford Gardner, et al	624	261		Brandon Plant Lot 207, Sec. 1, West ave.
32001 " 1-1959	"	"			Lewis C. Gardner, et al	624	262		Brandon Plant Lot 37, Sec. 1, Jones St.
32002 " 1-1959	"	"			William E. Garland	624	263		Brandon Plant Lot 222, Sec. 1, O'Brien St.
32003 " 1-1959	"	"			Frank Giambone, et al	624	264		Brandon Plant Lot 406, Sec. 2, Wilson St.
32004 " 1-1959	"	"			Charles J. Gillespie, et al	624	265		Brandon Plant Lot 419, Sec. 2, Ross St.
32005 " 1-1959	"	"			James A. Gillespie, et al	624	266		Brandon Plant Lot 453, Sec. 2, Jones St.
32006 " 1-1959	"	"			Clayton H. Kilstrap, et al	624	267		Brandon Plant Lot 425, Sec. 2, Ross St.

DIRECT or GRANTOR Index to Deeds — Greenville County, S. C.

Cott Family Name Index No. 75
Copyright 1949 A-141580

Open at Proper Tab according to First Letter or Letters of
Name and refer to Buff Sub-Index sheet for page reference.

Made by The Cott Index Company, Columbus, Ohio
Mfg. Cott Patent Index Systems—M

FILE NUMBER— DATE OF RECORD	GRANTORS FAMILY NAMES	GIVEN NAMES ABCDEFGH	GIVEN NAMES IJKLMNO	GIVEN NAMES PQRSTUVWXYZ	GRANTEES	BOOK	PAGE	No. of Acres	BRIEF DESCRIPTION, LOCATION, ETC. (Not Warranted)
32007 June 1 1959	Mills	Abney			Charles L. C. Goss, et al	624	268		Brandon Plant Lot 282, Sec. 2, Dacey St.
32008 " 1-1959	"	"			Donald K. Flynn, et al	624	269		Brandon Plant Lot 202, Sec. 1, Cateen St.
32009 " 1-1959	"	"			Carlton C. Groves, et al	624	270		Brandon Plant Lot 184, Sec. 1, Baldwin St.
32010 " 1-1959	"	"			Austin H. Guthrie, et al	624	271		Brandon Plant Lot 78, Sec. 1, Bennett St.
32011 " 1-1959	"	"			Porter L. Guthrie, et al	624	272		Brandon Plant Lot 470, Sec. 2, Early Bridge rd.
32012 " 1-1959	"	"			David H. Hall, et al	624	273		Brandon Plant Lot 501, Sec. 2, Dacey Blvd.
32013 " 1-1959	"	"			Lily May Hall, et al	624	274		Brandon Plant Lot 312, Sec. 2, Irwin St.
32014 " 1-1959	"	"			James O. Hamlett, Jr.	624	275		Brandon Plant Lot 81, Sec. 1, Hatch St.
32015 " 1-1959	"	"			David F. Harbin, et al	624	276		Brandon Plant Lot 417, Sec. 2, Ross St.
32016 " 1-1959	"	"			Ralph C. Newbino	624	277		Brandon Plant Lot 225, Sec. 2, Dacey St.
32017 " 1-1959	"	"			Monroe C. Nerd	624	278		Brandon Plant Lot 64, Sec. 1, Bennett St.
32018 " 1-1959	"	"			Lee E. Herman	624	279		Brandon Plant Lot 195, Sec. 1, Baldwin St.
32019 " 1-1959	"	"			William R. Hilton, et al	624	280		Brandon Plant Lot 483, Sec. 2, Dacey Blvd.
32020 " 1-1959	"	"			Elmer F. Hodge, et al	624	281		Brandon Plant Lot 99, Sec. 1, Hatch St.
32021 " 1-1959	"	"			Algie D. Hooper, et al	624	282		Brandon Plant Lot 481, Sec. 2, Dacey Blvd.
32022 " 1-1959	"	"			Carlie H. Hudson	624	283		Brandon Plant Lot 460, Sec. 2, Dacey Blvd.

DIRECT or GRANTOR Index to Deeds — Greenville County, S. C.

18

REG. U. S. PAT. OFFICE *Chas. McCatt* County Indexes Since 1888 An Identifying Trade Mark

Open at Proper Tab according to First Letter or Letters of Name and refer to Buff Sub-Index sheet for page reference.

Cott Family Name Index No. 78
Copyright 1949 A-171380

FILE NUMBER	GRANTORS	GIVEN NAMES	GIVEN NAMES	GIVEN NAMES	GRANTEES	BOOK	PAGE	No. of Acres	BRIEF DESCRIPTION, LOCATION, ETC. (Not Warranted)
DATE OF RECORD	FAMILY NAMES	ABCDEFGHIJ	IJKLMNOP	QRSTUVWXYZ					
32023	Mills	Abney			Eugene A. Hughes	624	284		Brandon Plant Lot 427, sec. 2, Cross St.
June 1 1959	"	"			James C. Hughes, et al	624	285		Brandon Plant Lot 125, sec. 1, Sturtevant St.
32024	"	"			Charles G. Ingle, et al	624	286		Brandon Plant Lot 32, sec. 1, South St.
1 1959	"	"			Lewis H. Ivey, et al	624	287		Brandon Plant Lot 319, sec. 2, Inaction St.
32025	"	"			Marrvin L. Ivie	624	288		Brandon Plant Lot 408, sec. 2, Wilson St.
1 1959	"	"			Alton P. Jefferaux, et al	624	289		Brandon Plant Lot 339, sec. 2, Furman St.
32026	"	"			Clare H. Jewell, et al	624	290		Brandon Plant Lot 325, sec. 2, Inaction St.
1 1959	"	"			Paul R. Jones, et al	624	291		Brandon Plant Lot 58, sec. 1, Bennett St.
32027	"	"			Stephen S. Jones	624	292		Brandon Plant Lot 295, sec. 2, Smith St.
1 1959	"	"			Charles A. Kelley, et al	624	293		Brandon Plant Lot 31, sec. 1, South St.
32028	"	"			Furman M. Kelley	624	294		Brandon Plant Lot 39, sec. 1, South St.
1 1959	"	"			Alvin B. King, et al	624	295		Brandon Plant Lot 91, sec. 1, Hatch St.
32029	"	"			Ila O. Kelley	624	296		Brandon Plant Lot 121, sec. 1, Draper St.
1 1959	"	"			Charles H. King, et al	624	297		Brandon Plant Lot 377, sec. 2, Perrin St.
32030	"	"			James L. Kitchen, et al	624	298		Brandon Plant Lot 3, sec. 1, Early Bridge Rd.
1 1959	"	"			Henry J. Lancaster	624	299		Brandon Plant Lot 145, sec. 1, Bryant St.
32031	"	"							Brandon Plant
1 1959	"	"							
32032	"	"							
1 1959	"	"							
32033	"	"							
1 1959	"	"							
32034	"	"							
1 1959	"	"							
32035	"	"							
1 1959	"	"							
32036	"	"							
1 1959	"	"							
32037	"	"							
1 1959	"	"							
32038	"	"							
1 1959	"	"							

DIRECT or GRANTOR Index to Deeds — Greenville County, S. C.

Cott Family Name Index No. 75
Copyright 1949 A-141580

Open at Proper Tab according to First Letter or Letters of
Name and refer to Buff Sub-Index sheet for page reference.

Made by The Cott Index Company, Columbus, Ohio
Mfg. Cott Patent Index Systems—M


()

FILE NUMBER DATE OF RECORD	GRANTORS FAMILY NAMES	GIVEN NAMES ABCDEFGHIJ	GIVEN NAMES KLMNO	GIVEN NAMES PQRSTUVWXYZ	GRANTEES	BOOK	PAGE	No. of Acres	BRIEF DESCRIPTION, LOCATION, ETC. (Not Warranted)
32039 June 1, 1959	Mills	Abney			^{etal} Carey H. J. Lanadell	624	300		Brandon Plant Lot 96, Sec. 1, Hatch St.
32040 " 1-1959	"	"			Eugene P. Lark, ^{etal}	624	301		Brandon Plant Lot 159, Sec. 1, Bryant St.
32041 " 1-1959	"	"			Joe J. Lawrence	624	302		Brandon Plant Lot 65, Sec. 1, Bennett St.
32042 " 1-1959	"	"			^{etal} Herman Lawson	624	303		Brandon Plant Lot 210, Sec. 1, Cateen St.
32043 " 1-1959	"	"			Noah Hoyt Lawson	624	304		Brandon Plant Lot 41, Sec. 2, Skilson St.
32044 " 1-1959	"	"			Terrill H. Lee, ^{etal}	624	305		Brandon Plant Lot 13, Sec. 1, Dorsey Blvd.
32045 " 1-1959	"	"			Adgen J. Leverette	624	306		Brandon Plant Lot 169, Sec. 1, Bryant St.
32046 " 1-1959	"	"			Lena P. Lewis	624	307		Brandon Plant Lot 8, Sec. 1, Hatch St.
32047 " 1-1959	"	"			Doc J. Lindley, ^{etal}	624	308		Brandon Plant Lot 115, Sec. 1, Draper St.
32048 " 1-1959	"	"			Billy D. Locke, ^{etal}	624	309		Brandon Plant Lot 429, Sec. 2, Ross St.
32049 " 1-1959	"	"			Carl B. Mahon, ^{etal}	624	310		Brandon Plant Lot 28, Sec. 1, Smith St.
32050 " 1-1959	"	"			Pearl B. Martin	624	311		Brandon Plant Lot 469, Sec. 2, Dorsey Blvd.
32051 " 1-1959	"	"			Ora S. Mason	624	312		Brandon Plant Lot 94, Sec. 1, Hatch St.
32052 " 1-1959	"	"			^{etal} Freeman H. Matthews	624	313		Brandon Plant Lot 302, Sec. 2, Furman St.
32053 " 1-1959	"	"			Fred McAbel	624	314		Brandon Plant Lot 209, Sec. 1, West St.
32054 " 1-1959	"	"			Fred McAbel, Jr. ^{etal}	624	315		Brandon Plant Lot 181, Sec. 1, Baldwin St.

DIRECT or GRANTOR Index to Deeds — Greenville County, S. C.

18

REG. U. S. PAT. OFFICE *Chas. McCott* County Indexes Since 1888 An Identifying Trade Mark

 Open at Proper Tab according to First Letter or Letters of Name and refer to Buff Sub-Index sheet for page reference.

Cott Family Name Index No. 75
Copyright 1949 A-141580

FILE NUMBER DATE OF RECORD	GRANTORS FAMILY NAMES	GIVEN NAMES ABCDEFGHIJ	GIVEN NAMES JKLMNO	GIVEN NAMES PQRSTUVWXYZ	GRANTEES	BOOK	PAGE	No. of Acres	BRIEF DESCRIPTION, LOCATION, ETC. (Not Warranted)
32055 Jan 1-1959	Mills	Abney			Lloyd G. Mc. Abney, et al	624	316		Brandon Plant Lot 485, Sec. 2, Davis St
32056 " 1-1959	"	"			Virgil J. McClellan, et al	624	317		Brandon Plant Lot 230, Sec. 2, Green St
32057 " 1-1959	"	"			Joseph H. Mc. Elrath	624	318		Brandon Plant Lot 495, Sec. 2, Dorsey Blvd
32058 " 1-1959	"	"			Arthur L. Medlin, et al	624	319		Brandon Plant Lot 436, Sec. 2, Ross St
32059 " 1-1959	"	"			Carl E. Moore, et al	624	320		Brandon Plant Lot 475, Sec. 2, Dorsey Blvd
32060 " 1-1959	"	"			Franklin D. Medlin	624	321		Brandon Plant Lot 57, Sec. 1, Bennett St
32061 " 1-1959	"	"			Beaman Merck, et al	624	322		Brandon Plant Lot 46, Sec. 1, Jones St
32062 " 1-1959	"	"			Cretch B. Moore	624	323		Brandon Plant Lot 291, Sec. 2, Smith St
32063 " 1-1959	"	"			J. Earle Morgan, et al	624	324		Brandon Plant Lot 299, Sec. 2, Smith St
32064 " 1-1959	"	"			Ralph S. Morgan, et al	624	325		Brandon Plant Lot 303, Sec. 2, Smith St
32065 " 1-1959	"	"			James Ray Nelson, et al	624	326		Brandon Plant Lot 311, Sec. 2, Smith St
32066 " 1-1959	"	"			Willie A. Nelson, et al	624	327		Brandon Plant Lot 363, Sec. 2, Woodward St
32067 " 1-1959	"	"			Watson J. Norrell, et al	624	328		Brandon Plant Lot 484, Sec. 2, Davis St
32068 " 1-1959	"	"			Ruth J. Norris	624	329		Brandon Plant Lot 444, Sec. 1, Sturtevant St
32069 " 1-1959	"	"			Coleman H. O'Kelley, et al	624	330		Brandon Plant Lot 357, Sec. 2, Woodward St
32070 " 1-1959	"	"			George S. O'Kelley, et al	624	331		Brandon Plant Lot 277, Sec. 2, Ross St

DIRECT or GRANTOR Index to Deeds — Greenville County, S. C.

Cott Family Name Index No. 75
Copyright 1949 A-141580

Open at Proper Tab according to First Letter or Letters of
Name and refer to Buff Sub-Index sheet for page reference.


Made by The Cott Index Company, Columbus, Ohio
Mfg. Cott Patent Index Systems—M

FILE NUMBER	GRANTORS FAMILY NAMES	GIVEN NAMES ABCDEFGHIJ	GIVEN NAMES KLMNO	GIVEN NAMES PQRSTUVWXYZ	GRANTEES	BOOK	PAGE	No. of Acres	BRIEF DESCRIPTION, LOCATION, ETC. (Not Warranted)
DATE OF RECORD									
32071 June 1, 1959	Mills	Abney			Clarence H. Orr, et al	624	332		Brandon Plant Lot 88, Sec. 1, Hatch St.
32072 1-1959	"	"			Alton B. Parker	624	333		Brandon Plant Lot 177, Sec. 1, Baldwin St.
32073 1-1959	"	"			Frank Parker, et al	624	334		Brandon Plant Lot 415 Sec. 2, Ross St. Ad. Brandon Plant
32074 1-1959	"	"			Bertha J. Paris	624	335		Lot 474, Sec. 2, Early Bridge Brandon Plant
32075 1-1959	"	"			Ruby F. Parnell	624	336		Lot 296, Sec. 2, Smith St. Brandon Plant
32076 1-1959	"	"			Daniel E. Patterson, et al	624	337		Lot 341, Sec. 2, Mason St. Brandon Plant
32077 1-1959	"	"			Harold H. Patterson, et al	624	338		Lot 284, Sec. 2, Saco St. Abney St. Brandon Plant
32078 1-1959	"	"			Harry C. Pearson, et al	624	339		Lot 132, Sec. 1, Sturtevant St. + Brandon Plant
32079 1-1959	"	"			Ellie R. Perry, et al	624	340		Lot 465, Sec. 2, Jersey Blvd. Brandon Plant
32080 1-1959	"	"			Alex R. Pittman, et al	624	341		Lot 146, Sec. 1, Bryant St. Brandon Plant
32081 1-1959	"	"			Inez V. Pitts, et al	624	342		Lot 41, Sec. 1, Janel St. Brandon Plant
32082 1-1959	"	"			Charles C. Radcliffe	624	343		Lot 117, Sec. 1, Draper St. Brandon Plant
32083 1-1959	"	"			James H. Raines, et al	624	344		Lot 258, Sec. 2, Pittee St. Brandon Plant
32084 1-1959	"	"			Edwin E. Reeves	624	345		Lot 267, Sec. 2, Saco St. Brandon Plant
32085 1-1959	"	"			Les McX Reeves	624	346		Lot 315, Sec. 2, Mason St. Brandon Plant
32086 1-1959	"	"			Wilford C. Reid, et al	624	347		Lot 193, Sec. 1, Baldwin St.

DIRECT or GRANTOR Index to Deeds — Greenville County, S. C.

18

REG. U. S. PAT. OFFICE *Chas. McCall* County Indexes Since 1888 An Identifying Trade Mark

 Open at Proper Tab according to First Letter or Letters of Name and refer to Buff Sub-Index sheet for page reference.

Cott Family Name Index No. 75
Copyright 1949 A-141560

FILE NUMBER	GRANTORS FAMILY NAMES	GIVEN NAMES ABCDEFGH	GIVEN NAMES IJKLMNO	GIVEN NAMES PQRSTUVWXYZ	GRANTEES	BOOK	PAGE	No. of Acres	BRIEF DESCRIPTION, LOCATION, ETC. (Not Warranted)
DATE OF RECORD									
32087 June 1, 1959	Mills	Abney			B. Claude Rice, et al	624	348		Brandon Plant Lot 426, Sec. 2, Ross St.
32088 " 1-1959	"	"			Carl N. Riddle et al	624	349		Brandon Plant Lot 444, Sec. 2, Ross St.
32089 " 1-1959	"	"			Milborn B. Roberts	624	350		Brandon Plant Lot 12, Sec. 1, Dorsey Blvd.
32090 " 1-1959	"	"			Charlie H. Rogers	624	351		Brandon Plant Lot 288, Sec. 2, Mason St.
32091 " 1-1959	"	"			Annie Sargent, et al	624	352		Brandon Plant Lot 297, Sec. 2, Smith St.
32092 " 1-1959	"	"			Grover H. Sargent	624	353		Brandon Plant Lot 457, Sec. 2, Dorsey Blvd.
32093 " 1-1959	"	"			Howard E. Saxon	624	354		Brandon Plant Lot 307, Sec. 2, Smith St.
32094 " 1-1959	"	"			Claude P. Saxon	624	355		Brandon Plant Lot 188, Sec. 1, Baldwin St.
32095 " 1-1959	"	"			Walter E. Sayers, et al	624	356		Brandon Plant Lot 451, Sec. 2, Jones St.
32096 " 1-1959	"	"			Franklin D. Seay et al	624	357		Brandon Plant Lot 386, Sec. 2, Perrin St.
32097 " 1-1959	"	"			Irene M. Seay et al	624	358		Brandon Plant Lot 383, Sec. 2, Perrin St.
32098 " 1-1959	"	"			Phillip H. Sentell et al	624	359		Brandon Plant Lot 252, Sec. 2, Pettie St.
32099 " 1-1959	"	"			Ernest R. Sexton	624	360		Brandon Plant Lot 373, Sec. 2, Woodward St.
32100 " 1-1959	"	"			Joyce C. Shanks	624	361		Brandon Plant Lot 66, Sec. 1, Kennett St.
32101 " 1-1959	"	"			Bessie H. Smith	624	362		Brandon Plant Lot 256, Sec. 2, Pettie St.
32102 " 1-1959	"	"			Elmer H. Smith, et al	624	363		Brandon Plant Lot 472, Sec. 2, Caslag Bridge

DIRECT or GRANTOR Index to Deeds — Greenville County, S. C.

Cott Family Name Index No. 75
Copyright 1949 A-141580

Open at Proper Tab according to First Letter or Letters of
Name and refer to Buff Sub-Index sheet for page reference.

Made by The Cott Index Company, Columbus, Ohio
Mfg. Cott Patent Index Systems—M

()

FILE NUMBER	GRANTORS FAMILY NAMES	GIVEN NAMES ABCDEFGH	GIVEN NAMES IJKLMNO	GIVEN NAMES PQRSTUVWXYZ	GRANTEES	BOOK	PAGE	No. of Acres	BRIEF DESCRIPTION, LOCATION, ETC. (Not Warranted)
32103 June 1, 1959	Mills	Abney			Frank R. Smith	624	364		Brandon Plant Lot 87, sec. 1, Hatch St.
32104 1-1959					Harold K. Smith	624	365		Brandon Plant Lot 124 sec. 1, Sturtevant St
32105 1-1959					Jack B. Smith, et al	624	366		Brandon Plant Lot 21, sec. 1, Dorsey Blvd
32106 1-1959					L. G. Smith, et al	624	367		Brandon Plant Lot 281, sec. 2, Sess St
32107 1-1959					Melvin R. Smith, et al	624	368		Brandon Plant Lot 294 sec. 2, Smith St.
32108 1-1959					Ralph C. Smith, et al	624	369		Brandon Plant Lot 198, sec. 1, Cooper St
32109 1-1959					Robert R. Smith, et al	624	370		Brandon Plant Lot 355, sec. 2, Woodward St
32110 1-1959					Thomas L. Smith	624	371		Brandon Plant Lot 318, sec. 2, Mason St.
32111 1-1959					William H. Smith	624	372		Brandon Plant Lot 213, sec. 1, Cotton St
32112 1-1959					David H. Sargee, et al	624	373		Brandon Plant Lot 365 sec. 2, Mason St.
32113 1-1959					Chas. M. Spearman, et al	624	374		Brandon Plant Lot 42 sec. 1, Jones St
32114 1-1959					Fred. C. Springfield, et al	624	375		Brandon Plant Lot 321, sec. 2, Traxton St
32115 1-1959					James C. Standard, et al	624	376		Brandon Plant Lot 89, sec. 1, Hatch St.
32116 1-1959					James E. Stewart, et al	624	377		Brandon Plant Lot 261, sec. 2, Pittle St
32117 1-1959					Helen H. Stone	624	378		Brandon Plant Lot 480, sec. 2, Dorsey Blvd
32118 1-1959					Max D. Stone	624	379		Brandon Plant Lot 462, sec. 2, Dorsey Blvd.

DIRECT or GRANTOR Index to Deeds — Greenville County, S. C.

18

REG. U. S. PAT. OFFICE *Chas. McCall* County Indexes Since 1888 An Identifying Trade Mark

 Open at Proper Tab according to First Letter or Letters of Name and refer to Buff Sub-Index sheet for page reference.

Cott Family Name Index No. 75
Copyright 1949 A-141580

FILE NUMBER	GRANTORS	GIVEN NAMES	GIVEN NAMES	GIVEN NAMES	GRANTEES	BOOK	PAGE	No. of Acres	BRIEF DESCRIPTION, LOCATION, ETC.
DATE OF RECORD	FAMILY NAMES	ABCDEFGH	IJKLMNO	PQRSTUVWXYZ					(Not Warranted)
32119 June 1-1959	Miller	Abney			Millie L. Strange ^{et al}	624	380		Brandon Plant Lot 44, Sec. 1, James St
32120 1-1959	"	"			J. B. Swards, ^{et al}	624	381		Brandon Plant Lot 54, Sec. 1, Bennetts St
32121 1-1959	"	"			John L. Janney, ^{et al}	624	382		Brandon Plant Lot 322, Sec. 2, Traston St
32122 1-1959	"	"			Leroy Sapp, ^{et al}	624	383		Brandon Plant Lot 95, Sec. 1, Hatch St
32123 1-1959	"	"			Frederick D. Taylor	624	384		Brandon Plant Lot 152, Sec. 1, Bryant St
32124 1-1959	"	"			Essie A. Thompson	624	385		Brandon Plant Lot 155, Sec. 1, Bryant St
32125 1-1959	"	"			Everett L. Thompson	624	386		Brandon Plant Lot 431, Sec. 2, Ross St
32126 1-1959	"	"			George H. Shulbeld	624	387		Brandon Plant Lot 53, Sec. 1, Bennett St
32127 1-1959	"	"			Judith L. Thurston	624	388		Brandon Plant Lot 10, Sec. 1, Dorsay Blvd
32128 1-1959	"	"			Malty J. Tillie	624	389		Brandon Plant Lot 20, Sec. 1, Dorsay Blvd
32129 1-1959	"	"			Andrew R. Wilson	624	390		Brandon Plant Lot 405, Sec. 2, Wilson St
32130 1-1959	"	"			Carlos G. Wilson	624	391		Brandon Plant Lot 166, Sec. 1, Bryant St
32131 1-1959	"	"			Sam D. Winsley, Jr.	624	392		Brandon Plant Lot 208, Sec. 1, Nest ave.
32132 1-1959	"	"			Harold B. Tripp, Jr.	624	393		Brandon Plant Lot 170, Sec. 1, Bryant St
32133 1-1959	"	"			Nesvey Turner, ^{et al}	624	394		Brandon Plant Lot 340, Sec. 2, Mason St
32134 1-1959	"	"			Edyard Turner, ^{et al}	624	395		Brandon Plant Lot 171, Sec. 1, Bryant St

DIRECT or GRANTOR Index to Deeds — Greenville County, S. C.

18

REG. U. S. PAT. OFFICE *Chas. McCall* County Indexes Since 1888 An Identifying Trade Mark

Open at Proper Tab according to First Letter or Letters of Name and refer to Buff Sub-Index sheet for page reference.


Cott Family Name Index No. 75
Copyright 1949 A-141580

FILE NUMBER	GRANTORS	GIVEN NAMES	GIVEN NAMES	GIVEN NAMES	GRANTEES	BOOK	PAGE	No. of Acres	BRIEF DESCRIPTION, LOCATION, ETC. (Not Warranted)
DATE OF RECORD	FAMILY NAMES	ABCDEFGH	IJKLMNO	PQRSTUVWXYZ					
33771 June 17-1959	Mills	Abney			Agnes H. Coleman	627	212		Brandon Plant Lot 110, Sec 1, West St.
33958 17-1959					Joe Lewis Coleman	627	213		Brandon Plant Lot 167, Sec 1, Bryant St.
33770 17-1959					Clyde J. Couch, et al	627	214		Brandon Plant Lot 279, Sec 2, Saco St.
33959 17-1959					Cornelia M. Cox	627	215		Brandon Plant Lot 62, Sec 1, Bennett St
33769 17-1959					Bessie H. Culbertson	627	216		Brandon Plant Lot 76, Sec 1, Bennett St.
33805 17-1959					Charles F. Daniel	627	217		Brandon Plant Lot 22, Sec 1, Dorsey Blvd.
33806 17-1959					et al Horace H. Daniel	627	218		Brandon Plant Lot 17, Sec 1, Dorsey Blvd.
33807 17-1959					et al Eugene O. Deankhardt	627	219		Brandon Plant Lot 372, Sec 2, Woodward
33808 17-1959					Lucille Donaldson	627	220		Brandon Plant Lot 73, Sec 1, Bennett St
33809 17-1959					et al William E. Donehue	627	221		Brandon Plant Lot 185, Sec 1, Baldwin St.
33810 17-1959					Willie Dorsey, et al	627	222		Brandon Plant Lot 306, Sec 2, Smith St.
33811 17-1959					et al Charles H. Durham	627	223		Brandon Plant Lot 154, Sec 1, Bryant St.
33812 17-1959					Daniel E. Durham	627	224		Brandon Plant Lot 449, Sec 2, Jones St.
33813 17-1959					Faith H. Durham	627	225		Brandon Plant Lot 33, Sec 1, South St.
33814 17-1959					Jess Durham, et al	627	226		Brandon Plant Lot 25, Sec 1, South St.
33815 17-1959					et al John H. Durham,	627	227		Brandon Plant Lot 186, Sec 1, Baldwin St.

DIRECT or GRANTOR Index to Deeds — Greenville County, S. C.

18

REG. U. S. PAT. OFFICE *Chas McCott* County Indexes Since 1888 An Identifying Trade Mark

 Open at Proper Tab according to First Letter or Letters of Name and refer to Buff Sub-Index sheet for page reference.

Cott Family Name Index No. 75
Copyright 1949 A-141580

FILE NUMBER	GRANTORS	GIVEN NAMES	GIVEN NAMES	GIVEN NAMES	GRANTEES	BOOK	PAGE	No. of Acres	BRIEF DESCRIPTION, LOCATION, ETC. (Not Warranted)
DATE OF RECORD	FAMILY NAMES	ABCDEFGHIJ	IJKLMNO	PQRSTUVWXYZ					
33832 June 17-1959	Mills	Abney			Dallas Greer	627	244		St. Brandon Plant Lot 182, Sec 1, Beldom
33833 " 17-1959	"	"			Jerome Gunter	627	245		Brandon Plant Lot 443, Sec 2, Ross St.
33834 " 17-1959	"	"			Paul C. Hamby <i>et al</i>	627	246		Brandon Plant. Lot 229, Sec 2, Green St.
33835 " 17-1959	"	"			Marvin R. Hand	627	247		St. Brandon Plant Lot 161, Sec 1, Bryant
33836 " 17-1959	"	"			Ruby J. Hand	627	248		Brandon Plant Lot 104, Sec 1, Hatch St.
33837 " 17-1959	"	"			James O. Harper <i>et al</i>	627	249		Brandon Plant. Lot 424, Sec 2, Ross St.
33838 " 17-1959	"	"			Mabel Harrison	627	250		St. Brandon Plant Lot 332, Sec 2, Furman
33839 " 17-1959	"	"			Donald J. Harrison <i>et al</i>	627	251		Brandon Plant. Lot 433, Sec 2, Ross St.
33840 " 17-1959	"	"			Roy L. Hawkins <i>et al</i>	627	252		St. Brandon Plant Lot 320, Sec 2, Trastair
33841 " 17-1959	"	"			Audrey H. Ryan <i>et al</i>	627	253		Bridge Rd. Brandon Plant. Lot 463, Sec 2, Bulley
33842 " 17-1959	"	"			Aaran E. Ninton	627	254		Brandon Plant Lot 40, Sec 1, Jones St.
33843 " 17-1959	"	"			Maggie M. Hodgee	627	255		St. Brandon Plant Lot 61, Sec 1, Bennett
33844 " 17-1959	"	"			Herchel M. Holcombe <i>et al</i>	627	256		Brandon Plant. Lot 395, Sec 2, Wilson St
33845 " 17-1959	"	"			Robert D. Holcombe	627	257		Brandon Plant. Lot 316, Sec 2, Mason St.
33846 " 17-1959	"	"			Jessie Mae R. Halden	627	258		Brandon Plant Lot 287, Sec 2, Sara St.
33847 " 17-1959	"	"			Johnie B. Halder	627	259		St. Brandon Plant. Lot 180, Sec 1, Beldom

DIRECT or GRANTOR Index to Deeds — Greenville County, S. C.

Cott Family Name Index No. 75
Copyright 1949 A-141580

Open at Proper Tab according to First Letter or Letters of
Name and refer to Buff Sub-Index sheet for page reference.


Made by The Cott Index Company, Columbus, Ohio
Mfg. Cott Patent Index Systems—M

FILE NUMBER	DATE OF RECORD	GRANTORS FAMILY NAMES	GIVEN NAMES ABCDEFGH	GIVEN NAMES IJKLMNO	GIVEN NAMES PQRSTUVWXYZ	GRANTEES	BOOK	PAGE	No. of Acres	BRIEF DESCRIPTION, LOCATION, ETC. (Not Warranted)
33848	June 17-1959	Mills	Abney			Agnie J. Hooper	627	260		Brandon Plant Lot 225, Sec 2, Draper St.
33849	" 17-1959	"	"			Charles E. Hooper	627	261		Brandon Plant Lot 394, Sec 2, Nixon St.
33850	" 17-1959	"	"			Fred Hopkins <i>et al</i>	627	262		Brandon Plant Lot 438, Sec 2, Ross St.
33851	" 17-1959	"	"			Edward R. Howard	627	263		Brandon Plant Lot 333, Sec 2, Furman
33852	" 17-1959	"	"			J. Earl Hudson <i>et al</i>	627	264		Brandon Plant Lot 93, Sec 1, Hatch St.
33853	" 17-1959	"	"			William J. Hudson	627	265		Brandon Plant Lot 494, Sec 2, Dorsey
33854	" 17-1959	"	"			Ollie V. Huff	627	266		Brandon Plant Lot 153, Sec 1, Bryant St.
33855	" 17-1959	"	"			Blanche S. Hughes	627	267		Brandon Plant Lot 343, Sec 2, Furman
33856	" 17-1959	"	"			Kathleen A. Hunter	627	268		Brandon Plant Lot 255, Sec 2, Pettel St.
33857	" 17-1959	"	"			Paul C. Hunter <i>et al</i>	627	269		Brandon Plant Lot 286, Sec 2, Sassa St.
33858	" 17-1959	"	"			Martha S. Hutchins	627	270		Brandon Plant Lot 90, Sec 1, Hatch St.
33859	" 17-1959	"	"			Leroy H. Ingle <i>et al</i>	627	271		Brandon Plant Lot 43, Sec 1, Jones St.
33860	" 17-1959	"	"			Lloyd H. Inster <i>et al</i>	627	272		Brandon Plant Lot 69, Sec 1, Bennett St.
33861	" 17-1959	"	"			John E. Iney	627	273		Brandon Plant Lot 190, Sec 1, Baldwin St.
33862	" 17-1959	"	"			Paul H. Jackson <i>et al</i>	627	274		Brandon Plant Lot 140, Sec 1, Startavant St.
33863	" 17-1959	"	"			James M. Jeffers <i>et al</i>	627	275		Brandon Plant Lot 156, Sec 1, Bryant St.

DIRECT or GRANTOR Index to Deeds — Greenville County, S. C.

18

REG. U. S. PAT. OFFICE *Chas McCott* County Indexes Since 1888 An Identifying Trade Mark

 Open at Proper Tab according to First Letter or Letters of Name and refer to Buff Sub-Index sheet for page reference.

Cott Family Name Index No. 75
Copyright 1949 A-141580

FILE NUMBER	GRANTORS FAMILY NAMES	GIVEN NAMES ABCDEFGHIJ	GIVEN NAMES KLMNO	GIVEN NAMES PQRSTUVWXYZ	GRANTEES	BOOK	PAGE	No. of Acres	BRIEF DESCRIPTION, LOCATION, ETC. (Not Warranted)
DATE OF RECORD									
33864 June 17-1959	Mills	Abney			<i>et al</i> Charles J. Johnson	627	276		Brandon Plant Lot 122, Sec 1, Sturtevant St.
33865 " 17-1959	"	"			William R. Jones	627	277		Brandon Plant Lot 23, Sec 1, South St.
33866 " 17-1959	"	"			Gubia H. Jones	627	278		Brandon Plant Lot 361, Sec 2, Woodward
33867 " 17-1959	"	"			<i>et al</i> Luther M. Jordan	627	279		Brandon Plant Lot 335, Sec 2, Furman St.
33868 " 17-1959	"	"			Hershel H. Kay, <i>et al</i>	627	280		Brandon Plant Lot 442, Sec 2, Rose St.
33869 " 17-1959	"	"			<i>et al</i> Cliff H. Keaton	627	281		Brandon Plant Lot 347, Sec 2, Furman St.
33870 " 17-1959	"	"			<i>et al</i> Amos H. Kennedy	627	282		Brandon Plant Lot 74, Sec 1, Bennett St.
33871 " 17-1959	"	"			Gaston L. King	627	283		Brandon Plant Lot 60, Sec 1, Bennett St.
33872 " 17-1959	"	"			<i>et al</i> James M. Knight	627	284		Brandon Plant Lot 187, Sec 1, Baldwin St.
33873 " 17-1959	"	"			Lawrence E. Land	627	285		Brandon Plant Lot 410, Sec 2, Wilson St.
33874 " 17-1959	"	"			<i>et al</i> William R. Landreth	627	286		Brandon Plant Lot 147, Sec 1, Bryant St.
33875 " 17-1959	"	"			Leroy Lark	627	287		Brandon Plant Lot 326, Sec 2, Irastion
33876 " 17-1959	"	"			<i>et al</i> Forest E. Lawson	627	288		Brandon Plant Lot 452, Sec 2, Jones St.
33877 " 17-1959	"	"			<i>et al</i> Pauline B. Ledford	627	289		Brandon Plant Lot 473, Sec 2, Dorsey Blvd.
33878 " 17-1959	"	"			Emmett Lee, <i>et al</i>	627	290		Brandon Plant Lot 367, Sec 2, Woodward
33879 " 17-1959	"	"			Grace L. Lesley	627	291		Brandon Plant Lot 351, Sec 2, Furman St.

DIRECT or GRANTOR Index to Deeds — Greenville County, S. C.

Cott Family Name Index No. 75
Copyright 1949 A-141580

Open at Proper Tab according to First Letter or Letters of
Name and refer to Buff Sub-index sheet for page reference.


Made by The Cott Index Company, Columbus, Ohio
Mfg. Cott Patent Index Systems—M

FILE NUMBER	GRANTORS FAMILY NAMES	GIVEN NAMES ABCDEFGH	GIVEN NAMES IJKLMNO	GIVEN NAMES PQRSTUWXYZ	GRANTEES	BOOK	PAGE	No. of Acres	BRIEF DESCRIPTION, LOCATION, ETC. (Not Warranted)			
DATE OF RECORD												
33880	Milk				et al				Brandon Plant			
June 17, 1959					Clayton H. Logan	627	292		Lot 370, Sec 2, Woodward St.			
33881								et al				Brandon Plant
17-1959					George C. Lollis	627	293		Lot 263, Sec 2, Mason St.			
33882												Brandon Plant
17-1959					Charles L. Major	627	294		Lot 289, Sec 2, Mason St.			
33883												Brandon Plant
17-1959					Carl H. Martin	627	295		Lot 450, Sec 2, Jones St.			
33884												Brandon Plant
17-1959					Wallace H. McCombs	627	296		Lot 253, Sec 2, Pitter St.			
33885												Brandon Plant
17-1959					Wallace H. McCombs	627	297		Lot 271, Sec 2, Saco St.			
33886												Brandon Plant
17-1959					Marie J. McCoy	627	298		Lot 129, Sec 1, Sturtevant			
33887												Brandon Plant
17-1959					Agnes Virginia M. McKinney	627	299		Lot 440, Sec 2, Ross St.			
33888												Brandon Plant
17-1959	Francie M. Medlock	627	300		Lot 127, Sec 1, Sturtevant St.							
33889								Brandon Plant				
17-1959	Martha B. Mecke	627	301		Lot 393, Sec 2, Wilson St.							
33890								Brandon Plant				
17-1959	James O. Melear	627	302		Lot 499, Sec 2, Dorsey Blvd.							
33891								Brandon Plant				
17-1959	Edna H. Moody	627	303		Lot 293, Sec 2, Smith St.							
33892								Brandon Plant				
17-1959	George E. Moon	627	304		Lot 337, Sec 2, Furman St.							
33893								Brandon Plant				
17-1959	Willard J. Moon	627	305		Lot 348, Sec 2, Furman St.							
33894								Brandon Plant				
17-1959	Charles J. Moore	627	306		Lot 103, Sec 1, Hatch St.							
33895								Brandon Plant				
17-1959	J. P. Lloyd Moore	627	307		Lot 493, Sec 2, Dorsey Blvd.							

DIRECT or GRANTOR Index to Deeds — Greenville County, S. C.

18

REG. U. S. PAT. OFFICE *Chas McCotts* County Indexes Since 1888 An Identifying Trade Mark

 Open at Proper Tab according to First Letter or Letters of Name and refer to Buff Sub-Index sheet for page reference.

Cott Family Name Index No. 75
Copyright 1949 A-141580

FILE NUMBER	GRANTORS FAMILY NAMES	GIVEN NAMES ABCDEFGH	GIVEN NAMES IJKLMNO	GIVEN NAMES PQRSTUVWXYZ	GRANTEES	BOOK	PAGE	No. of Acres	BRIEF DESCRIPTION, LOCATION, ETC. (Not Warranted)
33896 June 17, 1959	Mills	Abney			Lillie Mae A. Moore	627	308		Brandon Plant Lot 390, Sec 1, Wilson St
33897 " 17, 1959	"	"			Walter J. Moore, et al " et al	627	309		Brandon Plant Lot 222, Sec 2, Draper St
33898 " 17, 1959	"	"			Ralph S. Morgan	627	310		Brandon Plant Lot 19, Sec 1, Dorsey Blvd.
33899 " 17, 1959	"	"			Mary Ophelia Mull " et al	627	311		Brandon Plant Lot 404, Sec 2, Wilson St
33900 " 17, 1959	"	"			Charles B. Murrell	627	312		Brandon Plant Lot 141, Sec 1, Sturtevant St
33901 " 17, 1959	"	"			Stello Cox Napier	627	313		Brandon Plant Lot 435, Sec 2, Rose St
33902 " 17, 1959	"	"			Charles H. Norwood " et al	627	314		Brandon Plant Lot 416, Sec 2, Rose St
33903 " 17, 1959	"	"			Eugene L. Norwood " et al	627	315		Brandon Plant Lot 396, Sec 2, Wilson St
33904 " 17, 1959	"	"			William R. Norwood	627	316		Brandon Plant Lot 434, Sec 2, Rose St
33905 " 17, 1959	"	"			Jesse D. O'Kelley	627	317		Brandon Plant Lot 486, Sec 2, Davis St
33906 " 17, 1959	"	"			Percy H. Phillips " et al	627	318		Brandon Plant Lot 342, Sec 2, Mason St.
33907 " 17, 1959	"	"			Creston L. Pittman " et al	627	319		Brandon Plant Lot 16, Sec 1, Dorsey Blvd.
33908 " 17, 1959	"	"			David R. Pittman " et al	627	320		Brandon Plant Lot 92, Sec 1, Natch St.
33909 " 17, 1959	"	"			Dennis H. Pittman	627	321		Brandon Plant Lot 397, Sec 2, Wilson St
33910 " 17, 1959	"	"			Maudie P. Porter	627	322		Brandon Plant Lot 268, Sec 2, Sara St
33911 " 17, 1959	"	"			Chas W. Powell, et al	627	323		Brandon Plant Lot 376, Sec 2, Dorsey Blvd.

DIRECT or GRANTOR Index to Deeds — Greenville County, S. C.

Cott Family Name Index No. 75
Copyright 1949 A-141580

Open at Proper Tab according to First Letter or Letters of
Name and refer to Buff Sub-Index sheet for page reference.

Made by The Cott Index Company, Columbus, Ohio
Mfg. Cott Patent Index Systems—M

FILE NUMBER	GRANTORS FAMILY NAMES	GIVEN NAMES ABCDEFGH	GIVEN NAMES IJKLMNO	GIVEN NAMES PQRSTUVWXYZ	GRANTEES	BOOK	PAGE	No. of Acres	BRIEF DESCRIPTION, LOCATION, ETC. (Not Warranted)
DATE OF RECORD									
33912					<i>et al</i>				Brandon Plant
June 17-1959	Mills	Abney			Clara Mae Powell	627	324		Lot 102 Sec 1, Hatch St
33913									Brandon Plant
17-1959	"	"			Prisc D. Powers, et al	627	325		Lot 423 Sec 2, Rose St.
33914									Brandon Plant
17-1959	"	"			Amel D. Pense	627	326		Lot 157, Sec 1, Bryant St.
33915									Brandon Plant
17-1959	"	"			Ben J. Robinson	627	327		Lot 454, Sec 2, Jones St.
33916									Brandon Plant
17-1959	"	"			Frederick W. Rucker	627	328		Lot 257 Sec 2, Pettie St.
33917									Brandon Plant
17-1959	"	"			Paul H. Sanders	627	329		Lot 56 Sec 1, Bennett St
33918									Brandon Plant
17-1959	"	"			Birdie J. Scalf	627	330		Lot 334, Sec 2, Furman St.
33919					<i>et al</i>				Brandon Plant
17-1959	"	"			Thomas B. Scruggs	627	331		Lot 85, Sec 1, Hatch St
33920									Brandon Plant
17-1959	"	"			Pearlie H. Seeger	627	332		Lot 118, Sec 1, Drafer St
33921									Brandon Plant
17-1959	"	"			Robert E. Sheek	627	333		Lot 330 Sec 2, Furman St.
33922									Brandon Plant
17-1959	"	"			Ben J. Shackley	627	334		Lot 204, Sec 1, Osteen St
33923					<i>et al</i>				Brandon Plant
17-1959	"	"			Champ A. Smith	627	335		Lot 309, Sec 2, Smith St
33924									Brandon Plant
17-1959	"	"			Clyde J. Smith	627	336		Lot 158 Sec 1, Bryant St
33925					<i>et al</i>				Brandon Plant
17-1959	"	"			Guy J. Smith	627	337		Lot 38 Sec 1, Jones St.
33926									St. Brandon Plant
17-1959	"	"			J. C. Smith, et al	627	338		Lot 402, Sec 2, Wilson
33927									Brandon Plant
17-1959	"	"			John E. Smith	627	339		Lot 160, Sec 1, Bryant St

DIRECT or GRANTOR Index to Deeds — Greenville County, S. C.

18

REG. U. S. PAT OFFICE *Chambers* County Indexes Since 1888 An Identifying Trade Mark

Open at Proper Tab according to First Letter or Letters of Name and refer to Buff Sub-Index sheet for page reference.

Cott Family Name Index No. 75 Copyright 1949 A-141580

FILE NUMBER	GRANTORS FAMILY NAMES	GIVEN NAMES ABCDEFGH	GIVEN NAMES IJKLMNO	GIVEN NAMES PQRSTUWXYZ	GRANTEES	BOOK	PAGE	No. of Acres	BRIEF DESCRIPTION, LOCATION, ETC. (- Not Warranted)
33928 Jan 17-1959	Mills	Abney			<i>et al</i> Olin C. Smith	627	340		Brandon Plant Lot 52, Sec 1, Bonnett St
33929 " 17-1959	"	"			<i>et al</i> Donald R. Snyder	627	341		Brandon Plant Lot 349, Sec 2, Furman St
33930 " 17-1959	"	"			Harold E. Sans	627	342		Brandon Plant Lot 264, Sec 2, Sasa St
33931 " 17-1959	"	"			<i>et al</i> Oscar O. Spronce	627	343		Brandon Plant Lot 313, Sec 2, Mason St
33932 " 17-1959	"	"			<i>et al</i> William O. Stancil	627	344		Brandon Plant Lot 360, Sec 2, Woodward
33933 " 17-1959	"	"			<i>et al</i> Harvey Z. Taylor	627	345		Brandon Plant Lot 467, Sec 2, Dorsey Blvd
33934 " 17-1959	"	"			Henry D. Taylor	627	346		Rd. Brandon Plant Lot 46, Sec 2, Earley Bridge
33935 " 17-1959	"	"			<i>et al</i> John H. Taylor	627	347		Brandon Plant Lot 136, Sec 1, Startevant St.
33936 " 17-1959	"	"			Stella M. Taylor	627	348		Brandon Plant Lot 430, Sec 2, Ross St.
33937 " 17-1959	"	"			Victoria H. Taylor	627	349		Brandon Plant Lot 412, Sec 2, Wilson St.
33938 " 17-1959	"	"			Dock Thomas	627	350		Brandon Plant Lot 123, Sec 1, Startevant St.
33939 " 17-1959	"	"			Lester R. Thompson	627	351		Brandon Plant Lot 194, Sec 1, Baldwin St.
33940 " 17-1959	"	"			Leroy Insley	627	352		Brandon Plant Lot 226, Sec 2, Draper St.
33941 " 17-1959	"	"			<i>et al</i> Claude D. Tooke	627	353		Brandon Plant Lot 409, Sec 2, Wilson St.
33942 " 17-1959	"	"			Mary R. Trammell	627	354		Brandon Plant Lot 98, Sec 1, Hatch St.
33957 " 17-1959	"	"			<i>et al</i> Roy C. Williams	627	355		Brandon Plant Lot 149, Sec 1, Bryant St.

DIRECT or GRANTOR Index to Deeds — Greenville County, S. C.

REG. U. S. PAT OFFICE *Chas McCott* County Indexes Since 1888 An Identifying Trade Mark

Open at Proper Tab according to First Letter or Letters of Name and refer to Buff Sub-Index sheet for page reference.

Cott Family Name Index No. 75
Copyright 1949 A-141580

FILE NUMBER	GRANTORS FAMILY NAMES	GIVEN NAMES ABCDEFGH	GIVEN NAMES IJKLMNO	GIVEN NAMES PQRSTUVWXYZ	GRANTEES	BOOK	PAGE	No. of Acres	BRIEF DESCRIPTION, LOCATION, ETC. (Not Warranted)
33962 June 17, 1959	Mills	Abney			Deacon Brandon Baptist Church	627	372		Brandon Plant Lot 247, Sec 2, Kitson St.
33963 " 17-1959	"	"			Deacon Brandon Baptist Church	627	373		Brandon Plant Lot 510, Petter + Whiter Sts.
34427 " 22-1959	"	"			et al J. Stewart Wilson	627	549		Brandon Plant Lot 70, Sec 1, Bennett St
34425 " 22-1959	"	"			et al Thomas C. Parnell	627	550		Brandon Plant Lot 137, Sec 1, Sturtevant
14201 July 9, 1959	"	Cone	Corp.		Greenville Co.	629	151		Village Streets Union Bleachery
1662 " 13-1959	"	Abney			Frank Fazio	629	372		Brandon Plant Lot Gasley Hwy.
2006 " 15-1959	"	"			Ethel H. Elders	629	491		Abney Mills, Brandon Plant Lot 459, Sec 2, Dorsey Blvd.
2008 " 15-1959	"	"			Mark Friar, et al	629	492		Abney Mills, Brandon Plant Lot 414, Sec 2, Ross St.
2005 " 15-1959	"	"			Calvin H. Clark, et al	629	493		Abney Mills, Brandon Plant Lot 143, Sec 1, Sturtevant &
2011 " 15-1959	"	"			et al Rachel M. Sheriff	629	494		Abney Mills, Brandon Plant Lot 228, Sec 2, Draper St.
2007 " 15-1959	"	"			et al Clarence A. Foster	629	495		Abney Mills, Brandon Plant Lot 142, Sec 1, Sturtevant &
2009 " 15-1959	"	"			et al Floyd & W ^c Casland	629	496		Abney Mills, Brandon Plant Lot 421, Sec 2, Mason St.
2010 " 15-1959	"	"			Sarah J. Sellers	629	497		Abney Mills, Brandon Plant Lot 420, Sec 2, Rose St.
3041 " 23-1959	"	Cone	Corporation		et al William H. Youngblood	624	423		Union Bleachery Lot 111, Stephenson St.
3040 " 23-1959	"	"			Margaret M. Hard, et al	624	424		Union Bleachery Lot 14, Lester St.
3039 " 23-1959	"	"			et al Lizzie J. Higinston	624	425		Union Bleachery Lot 59, Brooks St.

DIRECT or GRANTOR Index to Deeds - Greenville County, S. C.

Cott Family Name Index No. 75
Copyright, 1949

To locate names, open at SURNAME INITIAL TAB and refer to Buff. Sub-Index sheet for page reference.

Made by The Cott Index Company, Columbus, Ohio
Sold by Walker, Evans & Cogswell Co., Charleston, S. C.

FILE NUMBER	GRANTORS FAMILY NAMES	GIVEN NAMES ABCDEFGHIH	GIVEN NAMES IJKLMNO	GIVEN NAMES PQRSTUVWXYZ	GRANTEES	BOOK	PAGE	No. of Acres	BRIEF DESCRIPTION, LOCATION, ETC. (Not Warranted)
DATE OF RECORD									
3038 July 23, 1959	Mills				Alvin L. Hard	624	426		Union Bleachery Lot 101, Stephenson St
3037 " 23, 1959	"				et al Grover C. Wallace	624	427		Union Bleachery Lot 81, Latimer St.
3036 " 23, 1959	"				J. Benson Haldrop, et al	624	428		Union Bleachery Lot 84, Brooks St.
3035 " 23, 1959	"				Wallace E. Turner, et al	624	429		Union Bleachery Lot 118, Arrington St.
3034 " 23, 1959	"				Sunil H. Turner, et al	624	430		Union Bleachery Lot 10, Lester St.
3033 " 23, 1959	"				J. Mitchell Turner, et al	624	431		Union Bleachery Lot 29, Lester St.
3032 " 23, 1959	"				et al Martha M. Taylor	624	432		Union Bleachery Lot 98, Stephenson St.
3031 " 23, 1957	"				Carvin A. Taylor, et al	624	433		Union Bleachery Lot 68, Brooks St.
3030 " 23, 1959	"				Harold J. Tate, et al	624	434		Union Bleachery Lot 40, Lester St.
3029 " 23, 1959	"				Marrin R. Styles	624	435		Union Bleachery Lot 39, Lester St.
3028 " 23, 1959	"				et al Laura D. Stroud	624	436		Union Bleachery Lot 63, Brooks St.
3027 " 23, 1959	"				et al Helen J. Stroud	624	437		Union Bleachery Lot 69, Brooks St.
3026 " 23, 1959	"				James C. Stroud	624	438		Union Bleachery Lot 54, Brooks St.
3025 " 23, 1959	"				Paul E. Stewart, et al	624	439		Union Bleachery Lot 109, Stephenson St.
3024 " 23, 1959	"				Joe E. Smith, et al	624	440		Union Bleachery Lot 9, Lester St.
3023 " 23, 1959	"				Clanice H. Smith, et al	624	441		Union Bleachery Lot 16, Lester St.

DIRECT or GRANTOR Index to Deeds — Greenville County, S. C.

REG. U. S. PAT. OFFICE *Chas. McCall* County Indexes Since 1888 An Identifying Trade Mark

To locate names, open at SURNAME INITIAL TAB and refer to Buff Sub-Index sheet for page reference.

Cott Family Name Index No. 75 Copyright 1949

FILE NUMBER DATE OF RECORD	GRANTORS FAMILY NAMES	GIVEN NAMES ABCDEFGHIJ	GIVEN NAMES JKLMNO	GIVEN NAMES PQRSTUVWXYZ	GRANTEES	BOOK	PAGE	No. of Acres	BRIEF DESCRIPTION, LOCATION, ETC. (Not Warranted)
3022 July 23, 1959	Mills	Cone, Corporation			Cecile H. Singleton, et al	624	442		Union Bleachery Lot 66, Brooks St.
3021 " 23, 1959	"	"	"	"	Ruth R. Rummel et al	624	443		Union Bleachery Lot 22, Lester St.
3020 " 23, 1959	"	"	"	"	Senise D. Robertson	624	444		Union Bleachery Lot 67, Brooks St.
3019 " 23, 1959	"	"	"	"	R. C. Robertson, et al	624	445		Union Bleachery Lot 3, Lester St.
3018 " 23, 1959	"	"	"	"	Ray Hinfield Robertson	624	446		Union Bleachery Lot 62, Brooks St.
3017 " 23, 1959	"	"	"	"	Othell S. Robertson, et al	624	447		Union Bleachery Lot 57, Brooks St.
3016 " 23, 1959	"	"	"	"	Mal C. Robertson, et al	624	448		Union Bleachery Lot 53, Brooks St.
3015 " 23, 1959	"	"	"	"	Ellis J. Robertson	624	449		Union Bleachery Lot 113, Arrington St.
3014 " 23, 1959	"	"	"	"	Frank O. Robertson, et al	624	450		Union Bleachery Lot 85, Brooks St.
3013 " 23, 1959	"	"	"	"	David S. Robertson et al	624	451		Union Bleachery Lot 93, Brooks St.
3012 " 23, 1959	"	"	"	"	Bonnie J. Robertson	624	452		Union Bleachery Lot 15, Lester St.
3011 " 23, 1959	"	"	"	"	Bill Robertson, Jr. et al et al	624	453		Union Bleachery Lot 46, Brooks St.
3010 " 23, 1959	"	"	"	"	William M. Rhodes	624	454		Union Bleachery Lot 11, Lester St.
3009 " 23, 1959	"	"	"	"	Paul L. Revis, et al	624	455		Union Bleachery Lot 77, Arrington St.
3008 " 23, 1959	"	"	"	"	David R. Reid, et al	624	456		Union Bleachery Lot 56, Brooks St.
3007 " 23, 1959	"	"	"	"	Joe R. Rector	624	457		Union Bleachery Lot 117, Arrington St.

DIRECT or GRANTOR Index to Deeds — Greenville County, S. C.

Cott Family Name Index No. 75
Copyright 1949

To locate names, open at SURNAME INITIAL TAB and refer to Buff Sub-Index sheet for page reference.

Made by The Cott Index Company, Columbus, Ohio
Sold by Walker, Evans & Cogswell Co., Charleston, S. C.

()

FILE NUMBER	GRANTORS FAMILY NAMES	GIVEN NAMES ABCDEFGH	GIVEN NAMES IJKLMNO	GIVEN NAMES PQRSTUVWXYZ	GRANTEES	BOOK	PAGE	No. of Acres	BRIEF DESCRIPTION, LOCATION, ETC. (Not Warranted)
DATE OF RECORD									
3006 July 23, 1959	Mills				Jessie Phillips	624	458		Union Bleachery Lot 116, Arrington St.
3005 " 23, 1959	"				Claude E. Porter, et al	624	459		Union Bleachery Lot 1, Lester St.
3004 " 23, 1959	"				Floss C. Pearson et al	624	460		Union Bleachery Lot 103, Alston St.
3003 " 23, 1959	"				Joseph A. Patterson etal	624	461		Union Bleachery Lot 120, Arrington St.
3002 " 23, 1959	"				Mary R. Padgett, et al	624	462		Union Bleachery Lot 80, Latimer St.
3001 " 23, 1959	"				Wanda C. Ovington etal	624	463		Union Bleachery Lot 106, Stephenson St.
3000 " 23, 1959	"				Ruth H. Nalley, et al	624	464		Union Bleachery Lot 83, Broad St.
2999 " 23, 1959	"				James E. Morgan, et al	624	465		Union Bleachery Lot 28, Lester St.
2998 " 23, 1959	"				Selma B. Moody, et al	624	466		Union Bleachery Lot 20, Lester St.
2997 " 23, 1959	"				Rosella Beck Moody	624	467		Union Bleachery Lot 121, Arrington St.
2996 " 23, 1959	"				Minnie G. Moody	624	468		Union Bleachery Lot 95, Stephenson St.
2995 " 23, 1959	"				Essie H. Moody, et al	624	469		Union Bleachery Lot 99, Stephenson St.
2994 " 23, 1959	"				Clara B. Moody, et al	624	470		Union Bleachery Lot 64, Broad St.
2993 " 23, 1959	"				Helen E. Marchbanks etal	624	471		Union Bleachery Lot 78, Arrington St.
2992 " 23, 1959	"				Dolphus R. Lynch	624	472		Union Bleachery Lot 100, Stephenson St.
2991 " 23, 1959	"				Marion H. Lazer, et al	624	473		Union Bleachery Lot 4, Lester St.

DIRECT or GRANTOR Index to Deeds — Greenville County, S. C.

REG. U. S. PAT. OFFICE *Chas. McClath* County Indexes Since 1888
An Identifying Trade MarkTo locate names, open at SURNAME INITIAL TAB and refer
to Buff Sub-Index sheet for page reference.Cott Family Name Index No. 75
Copyright 1949

FILE NUMBER	GRANTORS	GIVEN NAMES	GIVEN NAMES	GIVEN NAMES	GRANTEES	BOOK	PAGE	No. of Acres	BRIEF DESCRIPTION, LOCATION, ETC.
DATE OF RECORD	FAMILY NAMES	ABCDEFGHIJ	IJKLMNOP	QRSTUVWXYZ					(Not Warranted)
2990 July 23, 1959	Mills	Cone, Corporation			John P. King, et al	624	474		Union Bleachery Lot 87, Brooks St.
2989 " 23-1959	"	"	"	"	George H. Kimbrough, et al	624	475		Union Bleachery Lot 41, Lester St.
2988 " 23-1959	"	"	"	"	L. S. Kelley, et al	624	476		Union Bleachery Lot 26, Lester St.
2987 " 23-1959	"	"	"	"	Ihalia N. Jones, et al	624	477		Union Bleachery Lot 97, Stephenson St.
2986 " 23-1959	"	"	"	"	See Rembert Jones, et al	624	478		Union Bleachery Lot 48, Brooks St.
2985 " 23-1959	"	"	"	"	Bobby J. Jones, et al	624	479		Union Bleachery Lot 110, Stephenson St.
2984 " 23-1959	"	"	"	"	Marie H. Jewell, et al	624	480		Union Bleachery Lot 119, Arrington St.
2983 " 23-1959	"	"	"	"	Bethel P. Hughes, et al	624	481		Union Bleachery Lot 96, Stephenson St.
2982 " 23-1959	"	"	"	"	Paul Howard, et al	624	482		Union Bleachery Lot 12, Lester St.
2981 " 23-1959	"	"	"	"	Lawrence L. Howard, et al	624	483		Union Bleachery Lot 2, Lester St.
2980 " 23-1959	"	"	"	"	Charles E. Howard, et al	624	484		Union Bleachery Lot 76, Arrington St.
2979 " 23-1959	"	"	"	"	Betty H. Howard, et al	624	485		Union Bleachery Lot 51, Brooks St.
2978 " 23-1959	"	"	"	"	Joseph B. Hill, et al	624	486		Union Bleachery Lot 34, Lester St.
2977 " 23-1959	"	"	"	"	Curtis L. Hightower, et al	624	487		Union Bleachery Lot 30, Lester St.
2976 " 23-1959	"	"	"	"	Charles L. Hester, et al	624	488		Union Bleachery Lot 44, Lester St.
2975 " 23-1959	"	"	"	"	Yvonne R. Henderson, et al	624	489		Union Bleachery Lot 35, Lester St.

DIRECT or GRANTOR Index to Deeds — Greenville County, S. C.

Cott Family Name Index No. 75
Copyright 1949

To locate names, open at SURNAME INITIAL TAB and refer
to Buff Sub-Index sheet for page reference.

Made by The Cott Index Company, Columbus, Ohio
Sold by Walker, Evans & Cogswell Co., Charleston, S. C.

()

FILE NUMBER	GRANTORS FAMILY NAMES	GIVEN NAMES ABCDEFGH	GIVEN NAMES IJKLMNO	GIVEN NAMES PQRSTUVWXYZ	GRANTEES	BOOK	PAGE	No. of Acres	BRIEF DESCRIPTION, LOCATION, ETC. (Not Warranted)
DATE OF RECORD									
2974 July 23, 1959	Mills				Ray E. Heaton, et al	624	490		Union Bleachery Lot 104, Stephenson St.
2975 " 23, 1959	"				John F. Heaton, et al	624	491		Union Bleachery Lot 57 Brooks St.
2972 " 23, 1959	"				Howell A. Hammett et al	624	492		Union Bleachery Lot 13 Lester St.
2971 " 23, 1959	"				Riley J. Hammett	624	493		Union Bleachery Lot 24, Lester St.
2970 " 23, 1959	"				Alma J. Green, et al	624	494		Union Bleachery Lot 57, Brooks St.
2969 " 23, 1959	"				Harrie S. Green et al	624	495		Union Bleachery Lot 19 Lester St.
2968 " 23, 1959	"				Clarence H. Green	624	496		Union Bleachery Lot 65, Brooks St.
2967 " 23, 1959	"				Grace B. Fleming, et al	624	497		Union Bleachery Lot 33, Lester St.
2966 " 23, 1959	"				Nellie L. Eratt, et al	624	498		Union Bleachery Lot 105 Stephenson St.
2965 " 23, 1959	"				J. Cornelius Erington et al	624	499		Union Bleachery Lot 17 Lester St.
2964 " 23, 1959	"				Elizabeth R. Erington	624	500		Union Bleachery Lot 55 Brooks St.
2963 " 23, 1959	"				Charles B. Epps, et al	624	501		Union Bleachery Lot 31 Lester St.
2959 " 23, 1959	"				Halter Meldon Cooper et al	624	505		Union Bleachery Lot 18 Lester St.
2962 " 23, 1959	"				Annie Bell S. Gunn et al	624	502		Union Bleachery Lot 52 Brooks St.
2961 " 23, 1959	"				Joseph C. Duncan	624	503		Union Bleachery Lot 42, Lester St.
2960 " 23, 1959	"				William R. Davis, et al	624	504		Union Bleachery Lot 64 Brooks St.

DIRECT or GRANTOR Index to Deeds — Greenville County, S. C.

REG. U. S. PAT. OFFICE *Chas. McCull* County Indexes Since 1888
An Identifying Trade Mark

To locate names, open at SURNAME INITIAL TAB and refer to Buff Sub-Index sheet for page reference.

Cott Family Name Index No. 75
Copyright 1949

FILE NUMBER	GRANTORS	GIVEN NAMES	GIVEN NAMES	GIVEN NAMES	GRANTEES	BOOK	PAGE	No. of Acres	BRIEF DESCRIPTION, LOCATION, ETC.
DATE OF RECORD	FAMILY NAMES	ABCDEFGHIJ	IJKLMNOP	QRSTUVWXYZ					(Not Warranted)
2958 July 23, 1959	Mills				Bessie C. Connelly, et al	624	506		Union Bleachery Lot 94 Stephenson St.
2957 " 23, 1959	"				Albert H. Coggins, et al	624	507		Union Bleachery Lot 37 Lester St.
2956 " 23, 1959	"				Vaughn F. Carson, et al	624	508		Union Bleachery Lot 88 Brooks St.
2955 " 23, 1959	"				George Douglas Carter, et al	624	509		Union Bleachery Lot 36 Lester St.
2954 " 23, 1959	"				Norman R. Cantrell, et al	624	510		Union Bleachery Lot 107 Stephenson St.
2953 " 23, 1959	"				Margaret C. Brown, et al	624	511		Union Bleachery Lot 27 Lester St.
2951 " 23, 1959	"				Peggy D. Brennan, et al	624	513		Union Bleachery Lot 122 Arrington St.
2952 " 23, 1959	"				Evelyn S. Bright, et al	624	512		Union Bleachery Lot 7 Lester St.
2950 " 23, 1959	"				Roy L. Brooks, et al	624	514		Union Bleachery Lot 75 Arrington St.
2949 " 23, 1959	"				Paul Brooks, et al	624	515		Union Bleachery Lot 74 Bud St.
2948 " 23, 1959	"				Charles M. Brooks, et al	624	516		Union Bleachery Lot 73 Brooks St.
2947 " 23, 1959	"				Charles H. Blabley, et al	624	517		Union Bleachery Lot 102 Stephenson St.
2946 " 23, 1959	"				Frances Maud Bishop, et al	624	518		Union Bleachery Lot 79 Arrington St.
2945 " 23, 1959	"				Bonnie B. Bishop, et al	624	519		Union Bleachery Lot 49 Brooks St.
2944 " 23, 1959	"				Bobby J. Bayne, et al	624	520		Union Bleachery Lot 92 Brooks St.
2943 " 23, 1959	"				Jack F. Barrett, et al	624	521		Union Bleachery Lot 115, Arrington St.

DIRECT or GRANTOR Index to Deeds — Greenville County, S. C.

Cott Family Name Index No. 75
Copyright 1949

To locate names, open at SURNAME INITIAL TAB. and refer to Buff Sub-index sheet for page reference.

Made by The Cott Index Company, Columbus, Ohio
Sold by Walker, Evans & Cogswell Co., Charleston, S. C.

()

FILE NUMBER	GRANTORS FAMILY NAMES	GIVEN NAMES ABCDEFGH	GIVEN NAMES IJKLMNO	GIVEN NAMES PQRSTUVWXYZ	GRANTEES	BOOK	PAGE	No. of Acres	BRIEF DESCRIPTION, LOCATION, ETC. (Not Warranted)
DATE OF RECORD									
2942 July 23, 1959	Mills				^{etal} Elizabeth R. Bates	624	522		Union Bleachery Lot 108 Stephenson St.
2941 " 23, 1959	"				James H. E. Aiken, ^{etal}	624	523		Union Bleachery Lot 112 Stephenson St.
2940 " 23, 1959	"				Wade H. Andrew, ^{etal}	624	524		Union Bleachery Lot 21 Lester St.
2939 " 23, 1959	"				John H. Watson, ^{etal}	624	525		Union Bleachery Lot 43 Lester St.
2938 " 23, 1959	"				Wade M. Smith, ^{etal}	624	526		Union Bleachery Lot 60 Brooks St.
2937 " 23, 1959	"				Claude E. Hester	624	527		Union Bleachery Lot 8 Lester St.
2936 " 23, 1959	"				^{etal} Clymena H. McKinney	624	528		Union Bleachery Lot 45 Brooks St.
2935 " 23, 1959	"				John H. Nelson, ^{etal}	624	529		Union Bleachery Lot 114 Arrington St.
3335 " 27, 1959					Church, Inc. Brandon Methodist	630	391		Norman Sec. Brandon Plant
3362 " 27, 1959					^{etal} Harald Justice	630	401		Poinsett Plant. Lot 130, Gate St.
3364 " 27, 1959					Lois H. Hawkins	630	402		Poinsett Plant. Lot 132, Bernie St.
3363 " 27, 1959					Milton O. Scroggs	630	403		Poinsett Plant. Lot 133, Bernie St.
3433 " 28, 1959				L. A.	Henry B. Shumate	630	429		Camp Rd. Rutherford Park Lots 2+3 Rutherford 10th
3709 " 30, 1959					^{etal} Charles B. Odom	630	541		Union Bleachery Lot 47 Brooks St.
3670 " 30, 1959					^{etal} George E. Faust	630	542		Union Bleachery Lot 5, Lester St.
3671 " 30, 1959					^{etal} Max E. Hoover	630	543		Union Bleachery Lot 25, Lester St.

DIRECT or GRANTOR Index to Deeds — Greenville County, S. C.

REG. U. S. PAT. OFFICE *Chas McColl* County Indexes Since 1888 An Identifying Trade Mark

To locate names, open at SURNAME INITIAL TAB and refer to Buff Sub-Index sheet for page reference.

Cott Family Name Index No. 75 Copyright 1949

FILE NUMBER	GRANTORS	GIVEN NAMES	GIVEN NAMES	GIVEN NAMES	GRANTEES	BOOK	PAGE	No. of Acres	BRIEF DESCRIPTION, LOCATION, ETC.
DATE OF RECORD	FAMILY NAMES	ABCDEFGHIJ	IJKLMNOP	QRSTUVWXYZ					(Not Warranted)
3672 July 30-1959	Mills				et al Robert L. Martin, Jr.	630	544		Union Bleachery Lot 70, Brooks St.
3882 8-31-1959	"				Manuel E. Cowan, Jr.	631	79		Union Bleachery Village Lot 23, Lester St.
4206 Aug 4-1959	"				et al Jalmadge Howard	631	200		Union Bleachery Lot 82, Brooks St.
4354 5-1959	"				et al Cleveland G. Hyatt	631	240		Union Bleachery Lot 91, Brooks St.
4612 7-1959	"				Co., Jr. Farmers Loan & Trust	631	342		Brandon Plant. Lots 238 & 239, Cooper St.
4645 7-1959	"				Mildred L. Kelley	631	349		Bleachery Village Lot 38, Lester St. Union
5717 18-1959	"				Margie H. Burns, et al	632	150		Union Bleachery Lot 90, Brooks St.
6725 27-1959	"				Viola B. Sheppard	633	9		Union Bleachery Village Lot 32, Lester St.
6835 28-1959	"				Josephine S. Singleton	633	37		Bleachery Village Lot 6, Lester St. Union
7573 Sep 5-1959	"				Metropolitan Church, Inc. Arrington Memorial	633	397		Union Bleachery Lot A, Bud. St.
8716 17-1959	"				Co., Jr. Farmers Loan & Trust	634	289		Part Lot 238, all Lot 239 & a triangular area, Cooper St. Brandon Plant
10562 Oct 5-1959	"				" " "	634	289		St. Brandon Plant. Lot 329, Sec 2, Traston
10898 8-1959	"				Mina E. Putnam	635	504		Union Bleachery Lot 89, Brooks St.
11019 9-1959	"				Bob R. Keith	636	118		Rutherford Park Lot 21, Happy Ave.
12515 24-1959	"				L. A. Linder Smith	636	211		Lot 21, Happy Ave. "Medmore" Sier, Chick Spg. Pk.
					et al Helen Foster Smith	637	199		Int. Lot 4, Forest St.

DIRECT or GRANTOR Index to Deeds — Greenville County, S. C.

Cott Family Name Index No. 75
Copyright 1949

To locate names, open at SURNAME INITIAL TAB and refer to Buff. Sub-index sheet for page reference.

Made by The Cott Index Company, Columbus, Ohio
Sold by Walker, Evans & Cogswell Co., Charleston, S. C.

()

FILE NUMBER	GRANTORS FAMILY NAMES	GIVEN NAMES ABCDEFGH	GIVEN NAMES IJKLMNO	GIVEN NAMES PQRSTUVWXYZ	GRANTEES	BOOK	PAGE	No. of Acres	BRIEF DESCRIPTION, LOCATION, ETC. (Not Warranted)
DATE OF RECORD									
12699 Oct. 27. 1959	Mills			Woodside	Wilton M. Chandler	637	282		Simpsonville - Lot 14 A, Woodside Mills near Union Bleachery
12896 28. 1959	"	Cone	Corp		Cramer Mullinax	637	314		Lot 4, South Haven Dr - near Union Bleachery
12899 28. 1959	"	"	"		Cramer Mullinax	637	315		Lot 5 South Haven Dr - near Union Bleachery
12828 28. 1959	"	"	"		William A. Bishop Jr <i>et al</i>	637	317		near Union Bleachery Lot 3, South Haven Dr.
15463 Nov. 24. 1959	"	Abney			Trs. Brandon Methodist Church	639	272		Lot Mason St + Pettee St
15718 25. 1959	"	Charlotte Anderson, <i>et al</i>			J. M. Johnson	639	371	63	acres, Saluda Sp. Subd. Woodside Mills, Greenville.
15742 27. 1959	"			Woodside	Myrtle C. Halber	639	431		Lot 19A on an alley add. to Poinsett Plant -
19232 Jan. 6. 1960	"	Abney			City of Greenville	642	7		Int. Streets + Roadway -
23484 Feb. 22. 1960	"	Abney			Greenville County	645	75		Strips, Pennew Village (Formerly E. Lewis St. P)
3111 May 13. 1960	"	Eugenia May			C. H. Mayken, Jr.	650	222		Lot 8, Bradshaw St -
3124 July 29. 1960	"	Abney			Greenville County Church, Inc.	655	465		Strips, Pinsett Plant
3989 Aug. 8. 1960	"	Boyd E. Jr.			Camp Creek Baptist	656	301	3.2	acres, O'Neal Sp.
4011 8. 1960	"			Woodside	Town of Simpsonville <i>et al</i>	656	285		Sp. Sp.
6676 Sep. 7. 1960	"	Garvin			Maud Margaret Smith	658	268		Int. Lot Green, Chick near Union Bleachery
7372 14. 1960	"	Cone Corp.			R. D. Wilson	658	534		Lot 1, South Haven Dr. near Union Bleachery
7376 14. 1960	"	Cone Corp.			R. D. Wilson	658	533		Lot 2, South Haven Dr.

DIRECT or GRANTOR Index to Deeds - Greenville County, S. C.

REG. U. S. PAT. OFFICE *Chas. McCott* County Indexes Since 1888 An Identifying Trade Mark

To locate names, open at SURNAME INITIAL TAB and refer to Buff Sub-Index sheet for page reference.

Cott Family Name Index No. 75 Copyright 1949

FILE NUMBER DATE OF RECORD	GRANTORS FAMILY NAMES	GIVEN NAMES ABCDEFGHIJ	GIVEN NAMES KLMNOP	GIVEN NAMES QRSTUVWXYZ	GRANTEES	BOOK	PAGE	No. of Acres	BRIEF DESCRIPTION, LOCATION, ETC. (Not Warranted)
8329 Sep. 24. 1960	Mills	Abney			<i>Mrs.</i> Renfrew Baptist Church	659	403		<i>Bates Sp.</i> Red. brick Red. Renfrew Village Lot cor. Renfrew ave + Circle St.
8604 28. 1960	"	"			<i>Mrs.</i> Brandon Methodist Ch.	659	509		Lot + Lot 262. Mason Willard St. Greater Greenville.
8864 30. 1960	"	"			Poinsett Baptist Church	660	41		Lot cor. Jefferson Circle + near Union Bleachery.
9098 Oct 4. 1960	"	Come Corp.			R. D. Wilson	660	149		Lot 6 South Haven Dr. near Union Bleachery
9098 4. 1960	"	"			R. D. Wilson	660	147		Lot 7 South Haven Dr. Mill Village, Bates Sp.
9973 13. 1960	"	Abney			<i>Mrs.</i> Renfrew Methodist Ch.	660	527		Lot Church St. Renfrew
10632 20. 1960	"	Abney			Gas. Co. Inc. Piedmont Natural	661	261		Right-of-Way Agreement. Lot cor. Pettit + Green Sts.
13144 Nov 18. 1960	"	Abney			Bd. of Deacons Brandon Baptist Church	663	172		Brandon (now Abney) Mills Prop. also Lot Green Street.
17557 Jan. 13. 1961	"	Excelsior, Inc.			Deering Milliken, Inc.	666	305	949.7	real Est. in Greenville Co. <i>rights etc.</i> also water Mills. Sville. <i>also all other</i>
18635 25. 1961	"		Woodside		William Charles Clardy Lucas	667	119		Lot 34, Beattie St. Woodside 186 bt Woodside Mills, Sville
20391 Feb 15. 1961	"		Woodside		Betty Beershire Sub. Dept	668	258		Lot 61 Beattie St. (formerly U. S. Hwy. Rt 123 + Dorsey Blvd)
20466 16. 1961	"	Abney			Parker Water + Sewer of City of Greenville.	668	299		Lot Bailey Bridge Rd + Plant of Abney Mills, near Iron. Rest
21096 23. 1961	"	Abney			Comm. of Public Works	668	528		all Water Distribution System. Renfrew
21806 Feb. 6. 1961	"	Hubert, Myrtle + Ruth Leora et al		et al	Dora Johnson " "	669	243		Int. Lot New St. Green, Chick Spgs. Sp.
						669	243		

DIRECT or GRANTOR Index to Deeds — Greenville County, S. C.

Cott Family Name Index No. 75
Copyright 1949 A-141580

Open at Proper Tab according to First Letter or Letters of
Name and refer to Buff Sub-Index sheet for page reference.

Made by The Cott Index Company, Columbus, Ohio
Mfg. Cott Patent Index Systems—M

FILE NUMBER	GRANTORS FAMILY NAMES	GIVEN NAMES ABCDEFGHIJ	GIVEN NAMES KLMNOP	GIVEN NAMES QRSTUVWXYZ	GRANTEES	BOOK	PAGE	No. of Acres	BRIEF DESCRIPTION, LOCATION, ETC. (Not Warranted)
DATE OF RECORD									
21806 Mar. 6-1961	Mills			Murray et al	Dora Johnson et al	669	243		Chick Spgs. Tp Int. Lot New St. Green
26473 Apr. 27-1961	"		Horse, Nos. 1+2, Waverish Mills	White	Duke Power Co Railroad Co.	672	439		With R 7 St Substation Sites Lease
28115 May 15-1961	"			Woodside	Atlantic Coast Line	673	477	3.00	acres near St. Inn.
4608 Aug. 17-1961	"			Cone, Corporation	Duke Power Co.	680	217		Right of Way
4780 " 18-1961	"			Cone, Corporation	" " "	680	260		" " "
4778 " 18-1961	"			Cone, Corporation	" " "	680	255	39.04	acres, Buncombe Road
5882 " 31-1961	"			B. E. Jr.	Hardware Co. Inc. Sullivan-Eskert.	681	103		room in rear lot Trade St. Green Lease Bldg + Warehouse
11663 Nov. 6-1961	"			W. et al Menonah	Halter E. Boone Company, Inc.	685	495	24.72	near Greenville acres, State Hwy. 14.
14078 Dec. 4-1961	"			Deroy W.	Dempsey Hindon	687	535		Lot 5 Oil mill Road
18996 Feb. 1-1962	"			James E. Ruby H.	Harvey J. Smith et al	691	342	288	Dr. Highview acres acres (Lot 21) Courtland
18968 " 1-1962	"			Cone, Corporation	Duke Power Co.	691	324		Right of Way
22467 Mar. 13-1962	"				R. F et al Perry Zimmerman et al	694	128		Lot. Saluda Tp
23123 " 20-1962	"			Cone, Corporation	Duke Power Co.	694	457		Right of Way
6985 Sep 11-1962	"				R. F et al Halber Choice, et al	706	379	4/10	acre, Saluda Tp.
10951 Oct. 25-1962	"			Abney	Duke Power Co.	709	459		Right of Way
12403 Nov 9-1962	"				R. F. H. L. Edwards et al	710	363		old off. Saluda Tp. 1/3 Int. 55 acres, less part

DIRECT or GRANTOR Index to Deeds — Greenville County, S. C.

REG. U. S. PAT OFFICE *Chas. McClellan* County Indexes Since 1888 An Identifying Trade Mark

Open at Proper Tab according to First Letter or Letters of Name and refer to Buff Sub-Index sheet for page reference.

Cott Family Name Index No. 75 Copyright 1949 A-141580

FILE NUMBER DATE OF RECORD	GRANTORS FAMILY NAMES	GIVEN NAMES ABCDEFGHIJ	GIVEN NAMES KLMNO	GIVEN NAMES PQRSTUVWXYZ	GRANTEES	BOOK	PAGE	No. of Acres	BRIEF DESCRIPTION, LOCATION, ETC. (Not Warranted)
14384 Dec. 4-1962	Mills	Abney			Inc. Precision Machine Works,	712	99		Lease Agreement. Vista St. + Midland ave. Lot 24 Blk B, Buena Chestnut Hill, no. 1
19583 Feb. 4-1963	"	Everett C.			Helma Orea Campbell	715	477		Lot 135, Folkstone St.
26875 Apr. 22-1963	"	Bernard William			Bobby A. Alexander Deacons + Exp. of	721	53		Woodside Mills Village. Lot 44, West Fifth St.
27032 23-1963	"			Woodside	Woodside Baptist Church	721	163		
29606 May 17-1963	"	Cone, Corp.			Duke Power Corp.	723	121		Substation site Lease. All Real Estate + Int. in Real Est. in S. C. Co. 112.85 Acres - White Horse Road - etc.
531 July 1-1963	"	Maverick			J. P. Stevens + Co, Inc.	726	279		
466 1-1963	"			Mary Ella	Mary M. Mills Roberson	726	303		Lot - near Otis Ave. City
2255 18-1963	"	Maverick			Duke Power Co.	727	463		Agreement.
5609 Aug. 21-1963	"	Beverly D. et al.			Ned E. Davis	730	337		Lot 3, Blk. C, Melrose Ave. Quitclaim + Release - Lot 1 cor. Boyce Ave + E. North St. + Lots 2 + 3 East North St.
9815 Oct. 2-1963	"	H. J. + L. A. et al				733	61		
13849 Nov. 9-1963	"			Johnny M. + Patsy Ann Neves	W. Ralph Robertson et al	736	2		Point Place Lot 19, Bayne Dr., View Sugar River
27780 Mar. 31-1964	"			Memorah	Roberta Neves Smith	745	422		1/3 Int. Tract, Middle.
30603 Apr. 29-1964	"	Cone, Corp.			Duke Power Co.	747	461	0.4	acres
31149 May 5-1964	"	Charles P. Jr. et al.			Ottis Mc Gaha	748	174		S. C. Co. Lot 1, Stevens St.

DIRECT or GRANTOR Index to Deeds-Greenville County, S. C.

Open at Proper Tab according to First Letter or Letters of Name and refer to Buff Sub-Index sheet for page reference.

KEYS PRINTING CO.

()

FILE NUMBER	GRANTORS FAMILY NAMES	GIVEN NAMES ABCDEFGH	GIVEN NAMES IJKLMNO	GIVEN NAMES PQRSTUWXYZ	GRANTEES	BOOK	PAGE	NO. OF ACRES	BRIEF DESCRIPTION, LOCATION, ETC. (NOT WARRANTED)
DATE OF RECORD									
31197 May 5-1964	Mills	Evelyn P., et al			Ottis McGaha	748	174		Lot 1, Stevens St., G'ville.
31460 " 7-1964	"	Charles P. Jr. et al			Mary D Zachary	748	284		Lot 114, Knalorient Drive, Riverdale
"	"	Evelyn J., et al			Railway Company	748	284		to Monaghan
36128 Jun 22-1964	"			Woodside	Piedmont + Northern	751	391	0.37	Acres (R/R) leading
36276 " 23-1964	"	Henry J. Jr. et al			Myrtle S. Ballenger	751	434		Lot. Crescent ave. Forest Heights-
36527 " 25-1964	"	Georgia C.			Chanticleer, Inc.	751	494		Lot 9, Longview Terrace, Sec. 5-Woodside Mill Village
2477 July 21-1964	"			Woodside	Woodside Baptist Ch.	753	333		Lot 45 West Fourth St. Road.
5235 Aug. 17-1964	"	D. E. +		Verna	Edgar Morrow	755	433	4 7/10	Acres, Greer-Campobello
5234 " 17-1964	"			S. B.	Edgar Morrow	755	444	42.70	Acres.
6875 Sept. 2-1964	"			Dacar R., Jr.	Edmund Gismann	756	385		Lot 51, Extn of Brookforest River Street
7784 " 11-1964	"	Henry T., Jr., Ind. as Executor		et al,	Charlton P. Armstrong,	757	247		Lot, cor. Pendleton St. + r
8988 " 23-1964	"	Mary Ella, et al			Henry L. Ware	758	153		Agreement. 2+4, Pendleton St. City
10562 Oct. 8-1964	"	Nelle W., et al.			Emerystones, Inc. Carolina	759	301		Lease, 2 Story brick building
12125 " 23-1964	"	Cone, Corp.			Methodist Church Trustees of Bethel	760	262		Lot. Buff St.
18679 Dec. 31-1964	"	Henry T., Jr., Ind. as Executor, et al			Chandler Discount Corp.	764	377		2 lots. Gordrich Ave. Covenants for "Brookgreen"
18832 Jan. 4-1965	"	Johnny Melbourne			"Brookgreen"	764	431		Restrictions + Protective r

DIRECT or GRANTOR Index to Deeds-Greenville County, S. C.

Open at Proper Tab according to First Letter or Letters of Name and refer to Buff Sub-Index sheet for page reference.

FILE NUMBER	GRANTORS FAMILY NAMES	GIVEN NAMES ABCDEFGHIJ	GIVEN NAMES KLMNO	GIVEN NAMES PQRSTUVWXYZ	GRANTEES	BOOK	PAGE	No. OF ACRES	BRIEF DESCRIPTION, LOCATION, ETC. (NOT WARRANTED)
18832 Jan 4-1965 26093	Mills			etal Patay A.	"Brookgreen"	764	431		covenants for "Brookgreen" Restrictions & Protective
Mar 14-1965 28919	"	Boyd E., as Trustee			W. R. Dobson, etal Greener Dist. Comm.	769	413		& Hill St. (now Poinsett St.) Greer Lot cor. South Main St.
Apr 19-1965 30604	"	Cone, Corp.			Greater Greenville	771	329		Right of Way.
May 4-1965 30603	"			Woodside	John T. Duncan, etal	772	431		side mills - S'ville Lot 37, Beattie St. Wood-
" 4-1965 30605	"			Woodside	William Roy Roddy	772	432		mills - S'ville Lot 31, Beattie St. Woodside
" 4-1965 34156	"			Woodside	Fanny P. Norris	772	436		mills - S'ville Lot 36, Beattie St. Woodside
June 7, 1965 1998		C. A. Edwards			L. R. Taylor, et al	775	118		& Pine Sts. Sams Davis Park Part lots 21 & 22, cor. Davis
July 16-1965 14531	"	Elizabeth C. & Oscar R. Jr.			Oscar R. Mills, III	777	494		Bellwood Est. - Paris Sp. Lot 43, Oxford Blvd. Sw. 1
Nov 18-1965	"	Abney			Perry S. Luthi, as Jr.	786	65		Lot 58, Bennetts St. Lot 140 Sturtevant St. Lot 201 Oatman
" " "	"	"			" " " " "	786	65		St. Brandon Plant & Lot 49 Haring St. Lot 53 Hillard St.
" " "	"	"			" " " " "	786	65		Lot 77, 78 & 79 Cain St. + Lot 108 Bates St. Poinsett Plant
20850 Jan 14, 1966 20875	"			Woodside	Wal-Tec, Inc.	790	181		Triangular Tract
" 17-1966	"	Boyd E., as Trustee, etal,			Boyd E. Mills	790	240		2 lots - Trade St., Greer, also Int R/W & alleys
"	"	"	"	"	"	790	240		& Int. Party Walls.
"	"	James Boyd, etal			"	790	240		
"	"	Linda A., etal			"	790	240		

DIRECT or GRANTOR Index to Deeds — Greenville County, S. C.

Cott Family Name Index No. 75
Copyright 1949

To locate names, open at SURNAME INITIAL TAB and refer
to Buff Sub-Index sheet for page reference.

Made by The Cott Index Company, Columbus, Ohio
Sold by Walker, Evans & Cogswell Co., Charleston, S. C.

()

FILE NUMBER	GRANTORS FAMILY NAMES	GIVEN NAMES ABCDEFGH	GIVEN NAMES IJKLMNO	GIVEN NAMES PQRSTUVWXYZ	GRANTEES	BOOK	PAGE	No. of Acres	BRIEF DESCRIPTION, LOCATION, ETC. (Not Warranted)
21256 Jan. 19-1966	Mills				Lizzie A. & S. B. Edgar Morrow	790	296	47.70 acres	Correction Deed - Int.
26654 Mar. 16, 1966	"				Waver, et al Menonah Herbert Otto Smith	794	142	43.65	Tr. + 17.32 Acres Adj. Acres, less part, Highland West Mc Bee Blvd.
31349 May 2, 1966	"				Shuford Cochran Associates, Inc.	797	392		Int Cor. Andrews St. +
31475 " 3-1966	"				Waymond Floyd S. Miles	797	461		Greater Part Lot 50, Brushy Creek Rd.
"	"				" " "	797	461		Thorwood Acres
33842 " 27, 1966	"				Woodside Diocese of Upper S. C.	799	185		
" " "	"				" of the Protestant Episcopal Church	799	185		Agreement
35460 June 15-1966	"	Abney,	Renfrew	Bleachery	Duke Power Co.	800	286		Right of Way.
36360 " 24, 1966	"	Curtis			Robert F. Isbell, et al	801	19		Lot 14, Gary Ave. near Sville
3603 Aug. 4, 1966	"		Indian	Head, Inc.	Indian Head, Inc.	802	365		3 Parcels Melrose Land Co. (excluding certain lots)
" " "	"		"	"	" " "	802	365		also easement (Green Landrum Hwy.)
6807 Sep. 9, 1966	"		J. W.		James M. Hughes	805	534	1.49	Acres, State Hwy. 14, S
7637 " 19-1966	"		Nora S.	etal	Greenville County	806	265		Right of Way.
7838 " 20, 1966	"				Hoodside Bobby E. Whitt	806	327		Mills, Sville. Lot 35, Beattie St., Head
8327 " 26, 1966	"				Woodside Duke Power Co.	806	533		Right of way
8930 Oct. 3, 1966	"				Hoodside Duke Power Co.	807	55		Bill of Sale

DIRECT or GRANTOR Index to Deeds — Greenville County, S. C.

REG. U. S. PAT. OFFICE *Chas. McCott* County Indexes Since 1888 An Identifying Trade Mark

To locate names, open at SURNAME INITIAL TAB and refer to Buff Sub-Index sheet for page reference.


Cott Family Name Index No. 75 Copyright 1949

FILE NUMBER	GRANTORS	GIVEN NAMES	GIVEN NAMES	GIVEN NAMES	GRANTEES	BOOK	PAGE	No. of Acres	BRIEF DESCRIPTION, LOCATION, ETC. (Not Warranted)
DATE OF RECORD	FAMILY NAMES	ABCDEFGH	IJKLMNO	PQRSTUVWXYZ					
9251 Oct. 5, 1966	Mills		W., Jr. Leonard		J. H. Davidson	807	197		Sharon Park Lot 2, Watkins Rd.
10872 " 25, 1966	"			B. E., Trustee	Sullivan-Eskew Adve. Co., Inc.	808	207		Lot Trade St., Greer, Chick. Spgs. Tp. Lease & Rental Contract.
11885 Nov. 7, 1966	"		J. W.		W. C. Bright Corp.	808	646	2.3	Acres, Highland Tp. Vance St.
13778 Dec. 2, 1966	"	Abney			Southeastern Broadcasting	810	142	31.65	Acres, Binnie St. & Cleveland Tp.
14077 " 6, 1966	"		Mary Ella		Mary Mills Roberson et al	810	205		Int. Tracts & Lots part, Cleveland Tp.
14076 " 6, 1966	"		Mary Ella		Ruth O'Kelley Mills Corp.	810	209		Int. 261 Acres, less Woodside
15982 " 30, 1966	"			Woodside	Southeastern Broadcasting	811	346	2.15	Acres, East Sixth St. & Brandon Plant.
22242 Mar. 16, 1967	"	Abney			Perry S. Luthi, Jr.	815	477		Lot 182, Baldwin St.
27337 May 11, 1967	"	Abney			Duke Power Co.	819	415		Lease - Lot & Right-of-way.
28885 " 26, 1967	"		Judson	Store Co.	Frank Towers Rice	820	409		1/2 Int. 2 Lots Laurens St.
30577 Jun. 14, 1967	"	Cone		Corp.	Duke Power Co. Jr., et al	821	537		Right of way Hwy #14
6249 Aug. 28, 1967	"		J. W.		James E. Gilliland Board of Commissioners Greenville County	827	61	2.9	acre tract, S.C.
8076 Sep. 15, 1967	"	Cone		a Corp.	Greenville County Tel. Co.	828	409		Order.
15057 Nov. 27, 1967	"				Thomas L. Southern Bell Tel. & Expore.	833	406		General Permit
15377 " 29, 1967	"		Judson	Store - Co.	T. C. Cleveland, Jr. et al	833	505		Int. Laurens St. Club Dr., Traylor Park
15897 Dec. 5, 1967	"				Ruth O'Kelly Mary Ellen S. Yeargin	834	24		Part Lot 114, near Country
14925 Nov. 24, 1967	"	Pan River, Inc		et al	Peoples Natl. Bank, Jr.	833	279		Agreement.

DIRECT or GRANTOR Index to Deeds - Greenville County, S. C.

Open at Proper Tab according to First Letter or Letters of Name and refer to Buff Sub-Index sheet for page reference.

KEYS PRINTING CO.



FILE NUMBER	GRANTORS FAMILY NAMES	GIVEN NAMES ABCDEFGH	GIVEN NAMES IJKLMNO	GIVEN NAMES PQRSTUVWXYZ	GRANTEES	BOOK	PAGE	NO. OF ACRES	BRIEF DESCRIPTION, LOCATION, ETC. (NOT WARRANTED)
DATE OF RECORD									
17472 Dec. 26, 1967 23113	Mills				Duke Power Co.	835	267		near Pelham. Lease - Lot + R/W. 5
Mar. 4, 1968 23109	"				Rice Mills, Inc.	839	47		Lot, Warehouse Rd.
" 4-1968	"				Rice - Inc. Rice Corp.	839	51		Lot, Warehouse Rd. Part Lots 4 + 5, cor.
"	"			" "	" "	839	51		Green Ace Rd. + Ellison St. + Lot 10, Cedar Lane Rd.
"	"			" "	" "	839	51		" "
28242 Apr. 30, 1968 29660	"				Church, Board of Deacons Union Bleachery Baptist	843	135	0.21	Bleachery Village Acres, Brooks Ave, Union
May 16, 1968 32661	"				Duke Power Co.	844	241	0.93	Acres + 4.12 acres.
June 19, 1968 4870	"				" " "	846	597		Agreement
Aug. 17, 1968	"				Joel L. McMillan et al	851	125		Lot 37, Galax Dr., Richmond Hills Subd.
" "	"				Jo Ann H., et al	851	125		" "
9977 Oct. 23, 1968	"				Woodside Perry A. Burns	854	429		Woodside Mills Lot 105, Third St.,
9972 " 23, 1968	"				" Larry D. Bridwell, et al	854	432		Woodside Mills Lot 112, A St.,
9973 " 23, 1968	"				" William Hoyt Anderson et al	854	435		Woodside Mills Lot 111, Woodside Ave.,
9974 " 23, 1968	"				" John T. Shelton, et al	854	438		Woodside Mills Lot 119, Woodside Ave.,
9975 " 23, 1968	"				" Sherman D. Christie et al	854	441		Woodside Mills Lot 109, Woodside Ave.,
9976 " 23, 1968	"				" Sammy R. Kay, et al	854	444		Woodside Mills Lot 19, West Fifth St.,

DIRECT or GRANTOR Index to Deeds - Greenville County, S. C.

Open at Proper Tab according to First Letter or Letters of Name and refer to Buff Sub-Index sheet for page reference.

KEYS PRINTING CO.

()

FILE NUMBER DATE OF RECORD	GRANTORS FAMILY NAMES	GIVEN NAMES ABCDEFGH	GIVEN NAMES IJKLMNO	GIVEN NAMES PQRSTUWXYZ	GRANTEES	BOOK	PAGE	NO. OF ACRES	BRIEF DESCRIPTION, LOCATION, ETC. (NOT WARRANTED)
9967 Oct. 23, 1968	Mills			Woodside	William J. Burrell ^{etal}	854	447		Woodside Mills Lot 117, Woodside Ave.,
9968 " 23, 1968	"			"	Thomas Otto Herbert	854	450		Woodside Mills Lot 100, Woodside Ave.,
9969 " 23, 1968	"			"	Jack W. Roberts, ^{etal}	854	453		Woodside Mills Lot 125, B. St.
9963 " 23, 1968	"			"	Luther R. Moon, ^{etal}	854	456		Woodside Mills Lot 101, a. St.
9964 " 23, 1968	"			"	James M. Bush, ^{etal}	854	459		Woodside Mills Lot 96, Charles St.,
9965 " 23, 1968	"			"	William J. Garrick ^{etal}	854	462		Woodside Mills Lot 108, Woodside Ave.,
9966 " 23, 1968	"			"	Glenn L. Goodwin ^{etal}	854	465		St., Woodside Mills Lot 13, East Sixth St.,
9960 " 23, 1968	"			"	Clifford Vaughn, ^{etal}	854	468		Woodside Mills Lot 14, East Fifth St.,
9961 " 23, 1968	"			"	Troy G. Phillipa, ^{etal}	854	471		Woodside Mills Lot 120 Woodside Ave.,
9962 " 23, 1968	"			"	Haskell G. Waldrop	854	474		Woodside Mills Lot 121, Woodside Ave.,
9970 " 23, 1968	"			"	Bruce T. Miller, ^{etal}	854	477		Woodside Mills Lot 1, West Sixth St.,
9971 " 23, 1968	"			"	Roy L. Gaillard, ^{etal}	854	480		Woodside Mills Lot 104, Third St.,
10081 " 24, 1968	"			"	Sidney R. Moon, ^{etal}	854	515		Woodside Mills, Ft. Ann. Lot 74, Woodside St.,
10078 " 24, 1968	"			"	George M. Mitchell, ^{etal}	854	513		Mills, Ft. Ann. Lot 36, Third St. Woodside,
10080 " 24, 1968	"			"	Billy H. Whitmire, ^{etal}	854	514		Mills, Ft. Ann. Lot 75, Fairview St. Woodside,
10083 " 24, 1968	"			"	Melvin R. Ledford, ^{etal}	854	516		Mills, Ft. Ann. Lot 73, Woodside St. Woodside,

DIRECT or GRANTOR Index to Deeds - Greenville County, S. C.

Open at Proper Tab according to First Letter or Letters of Name and refer to Buff Sub-Index sheet for page reference.

KEYS - PRINTING CO.

()

FILE NUMBER	GRANTORS FAMILY NAMES	GIVEN NAMES ABCDEFGH	GIVEN NAMES IJKLMNO	GIVEN NAMES PQRSTUWXYZ	GRANTEES	BOOK	PAGE	No. OF ACRES	BRIEF DESCRIPTION, LOCATION, ETC. (NOT WARRANTED)
10082	Mills				Woodside Cecil Cox, et al	854	517		Mills, Ft. Sum.
Oct. 24, 1968									Lat 66 First St. Woodside
10079	"				" Lou Ella B. Morgan, et al	854	518		Woodside Mills, Ft. Sum.
" 24, 1968									Lat 81 Fairview St. (Ave.),
10084	"				" Earley Harne, et al	854	519		Mills, Ft. Sum.
" 24, 1968									Lat 2 Shaw St. Woodside,
11186	"				" James M. Shelton, et al	855	417		Ave. Woodside Mills
Nov. 6, 1968									Lat 118 Sec. A, Woodside
11189	"				" Joel L. Canada, et al	855	420		Ave., Woodside Mills
" 6, 1968									Lat 110, Sec. B, Woodside
11187	"				" Francis N. Chassereau	855	423		Beth St., Woodside Mills
" 6, 1968									Lat 18, Sec. B, West
11188	"				" William L. Sumner et al	855	426		St., Woodside Mills
" 6, 1968									Lat 97, Sec. B, Charles
11185	"				" Haskell J. Meek, et al	855	414		St., Woodside Mills
" 6, 1968									Lat 95, Sec. B, Charles
15839	"				" Woodside United Methodist Ch.				Woodside Mills
Jan. 3, 1969					" W. H. Anders, et al, Trs.	859	303		Lat 116, Woodside Ave.,
15838	"				" Woodside Baptist Church, Trs.				Woodside Mills
" 3, 1969					" James Fuller, et al, Trs.	859	306		Lat 46, West Fourth St.,
17201	"				" Ruth Mills Cobb, et al	860	353		Agreement
" 21, 1969					" Methodist Church, Trs.				Blessing
17662	"				" Arrington Mem. United,	860	623		Lat 125, Latimer St. Union,
" 27, 1969									
17996	"				" David E. White, et al	861	154	4.76	Acres, Highland Tp.
" 30, 1969					" Peer Spinning Mill, Inc.	861	259	7	(Franklin Way) Greer.
18103	"				" Elizabeth M. Mildon	861	566		Acres, McCull Ave.,
" 31, 1969									Edwards Forest.
18821	"				" Charles H. Blocker, Jr.	862	437		Lat 42, Elmwood St.,
Feb. 7, 1969									
19899	"								Lat 295 & 296 McCary
" 21, 1969									

cancelled
Donnie S. Linker
Jan 3 1969
1-2-78
17217
Donnie S. Linker
1970

Cone, Corp.

Crawford S.

Keowee

Barbara + Jesse R.

et al
Ruby H.

Or Kelley

Mary Ella (Jr.) + Ruth

David E. White, et al

Peer Spinning Mill, Inc.

Elizabeth M. Mildon

Charles H. Blocker, Jr.

DIRECT or GRANTOR Index to Deeds - Greenville County, S. C.

Open at Proper Tab according to First Letter or Letters of Name and refer to Buff Sub-Index sheet for page reference.

KEYS - PRINTING CO.

FILE NUMBER DATE OF RECORD	GRANTORS FAMILY NAMES	GIVEN NAMES ABCDEFGHIJ	GIVEN NAMES KLMNO	GIVEN NAMES PQRSTUVWXYZ	GRANTEES	BOOK	PAGE	NO. OF ACRES	BRIEF DESCRIPTION, LOCATION, ETC. (NOT WARRANTED)
22176 Mar. 19, 1969	Mills	Cone, Corp.			Church, Deacon Union Bleachery Baptist,	864	246		Lat Brooks Ave.
25763 Apr. 28, 1969	"	Abney			Town of Travelers Rest	866	619		of Town of Travelers Rest Bond for title, 13.41 Acres, Chick Spgs.
26502 May 6, 1969	"		Marty G. & Virginia C.		John A. Kukne, et al	867	362		Lat 15, Bridge Rd. Sec 2, n & Travelers Rest.
36070 June 16, 1969	"	Abney			Town of Travelers Rest	870	117	13.41	Acres, Mt. Airy Rd, Town
38029 " 16, 1969	"	Abney			" " " "	870	84		Right of Way
8227 Oct 6, 1969	"	Elizabeth & Oscar R. Jr.			James H. Crossley, et al	877	144		Brookforest, near City. Lot 28, Fairmont Ave., East.
10423 Nov. 3, 1969	"	Abney			Duke Power Co.	878	507		Right of Way
12530 Dec. 1, 1969	"	Elizabeth Miles Stover, as Com.	Lenoir Jones, Jr.		Arrie H. Bankhead Inc.	880	247		St. City. Lot 25, Blk. C. Ladson
13616 " 15, 1969	"		Keowee, a corp.		Heritage Industries	881	134		Tract Cor. Mulberry St & Callaway Rd, near less Lot Clifton - etc
26935 Jun. 8, 1970	"			et al Woodside	Dan River Mills	891	418		Articles of Merger.
" " "	"			Wave, et al Wunda	" " "	891	418		
27243 " 11, 1970	"	Cone, Corp.			Tommy E. Davis	891	599		Dr., Richmond Hills Lot 13, Sec. 1, Lynchburg
6320 Sept. 15, 1970	"	Abney			Farmers Loan & Trust Co In	898	319		Part Lot 238 sec. 2 Cooper St. (Easley Hwy.) Abney Mills, Brandon Plant.
8208 Oct. 5, 1970	"				Marvin E. Halliday	899	635		Farris Bridge Rd. Lot 324 Part Lot 33, Oldn

DIRECT or GRANTOR Index to Deeds - Greenville County, S. C.

Open at Proper Tab according to First Letter or Letters of Name and refer to Buff Sub-Index sheet for page reference.

KEYS - PRINTING CO.

()

FILE NUMBER	DATE OF RECORD	GRANTORS FAMILY NAMES	GIVEN NAMES ABCDEFGH	GIVEN NAMES IJKLMNO	GIVEN NAMES PQRSTUVWXYZ	GRANTEES	BOOK	PAGE	NO. OF ACRES	BRIEF DESCRIPTION, LOCATION, ETC. (NOT WARRANTED)
10161	Oct. 28, 1970	Mills		Oscar B. III		Greenville County Sewer Auth.	901	283		R/W
14202	Dec. 16, 1970	"				Worsted, Inc. Southern	904	507		"
17006	Jan. 22, 1971	"				Stanley E. Hugh Mc Crawley	907	107	1	acre Langston Dr. Bates Sp.
20847	Mar. 9, 1971	"				Sou. Worsted, Inc. Duke Power Co.	910	243		R/W
21471	Mar. 16, 1971	Mills	Harold L. &			Ruth Y. Ronald H. Hayck, et al of the City of Greenville, S.C.	910	589		Lot 26 Sec. 2 Richmond Hills Textile St. & Traction St. City
21986	Mar. 23, 1971	"	Abney			The Housing Authority Baptist Church	911	187	10.25	acres cor. Pendleton St., said R.E.M. is terminated
23145	Apr. 5, 1971	"	Cone Corp.			Deacons of Union Bleachery	912	141		Release of Restrictions - Until P. Ready River also Int. 337-100
23487	" 8, 1971	"		Marvin A. C.		Swift Const. Co., Inc	912	331	.90	acre Cleaveland St. Extn.
24524	Apr. 20, 1971	Mills	Elizabeth &			Oscar B., Jr. Alvin M. Joy, et al Inc.	913	200		Lot 48 Fairmont Ave Brookforest Chick Spgs Sp.
24752	Apr. 22, 1971	"	B. E., Jr.			Sullivan Hardware Co. Church, Deacons	913	333		Lease Trade St. City of Greer.
24910	Apr. 23, 1971	"	Cone, Corp.			Union Bleachery Bapt.	915	441		Release of Restrictions City
27928	May 21, 1971	"	" "			John C. Martin	915	636		Part Lot 7 Howell Rd., near
						MICROFILMED				
						over				
		**								
		**								
		NOTE--NOTE								FOR FACTORY PLANTS AFTER 1970 SEE INDIVIDUAL PLANT NAMES ONLY

DIRECT or GRANTOR Index to Deeds - Greenville County, S. C.

Open at Proper Tab according to First Letter or Letters of Name and refer to Buff Sub-Index sheet for page reference.

KEYE PRINTING CO.

FILE NUMBER DATE OF RECORD	GRANTORS FAMILY NAMES	GIVEN NAMES ABCDEFGHIJ	GIVEN NAMES KLMNOP	GIVEN NAMES PQRSTUVWXYZ	GRANTEES	BOOK	PAGE	No. OF ACRES	BRIEF DESCRIPTION, LOCATION, ETC. (NOT WARRANTED)
31947 June 29, 1971	Mills			W. Arnold	School Dist. of Greenville County	919	216		R/W
2741 July 27, 1971	"		Thomas	John + Sandra G.	Carey Fielding Wilson	921	276		"Spring Forest" Lot 5 Sec. II Aynshire Dr.
2896 July 28, 1971	"	Charles P. Jr.			Evelyn F. Mills	921	315		Lot 77 "University Park" "Del Norte Estate"
5161 Aug 19, 1971	"	Harold L. +		Ruth G.	Duane E. Thompson et al	923	163		Lot 153 Bradford Rd. Rd
8282 Sept 20, 1971	"		Mrs. S.	Louvenia	Edward E. Baker et al	925	405	.4	Acres near St. Mark Pendleton St. Brandon
8725 Sept 23, 1971	"	Abney			Bobby G. Williams	925	606		1/2 Norwood St. (unopened) Haven Dr.
11965 Oct 26, 1971	"	Earl B.			Farrell L. Mills	928	300		1/2 ext. Lot 66 Stone Brookgreen Subd. near Thruway
13877 Nov 15, 1971	"		Melbourne	Johnny + Patsy Ann	Hiram J. Blanton	929	617		Lot 99 Dell Circle Sville Mill Village
14423 Nov 22, 1971	"			Woodside	Town of Simpsonville	930	377		Lot First St. + Fourth St
28702 Dec 24, 1972	"		Quincy	Larry	Patricia A. Mills	941	499		Power of attorney.
460 July 7, 1972	"		Quincy A.	Juanita	Samuel Elias	948	267		Lot 24-A Tracy Terrace
730 July 10, 1972	"		Div. Spring Milliken, Inc.	Judson	Parker Water + Sewer Dist	948	465		R/W
2640 July 27, 1972	"		Quincy St.	Larry	Catalyn W. Conrade	950	283		Rd. "Del Norte" Lot 63 Del Norte
19435 Dec 28, 1972	"	Earl B. +		Maurice A.	Mills, Mills and Wood	963	554		Harris Rd, Santt Tp. Lot off S.C. Hwy. 331 +
20900 Jan 24, 1973	"			J. Douglas, et al	Ray Steve Cagle	965	473		Lot 35 Meridian Ave, Super Hwy Homesites "
"	"			Annanda, et al	" " "	965	473		
"	"			Monte					

DIRECT or GRANTOR Index to Real Estate Deeds -- Greenville County, S. C.

Open at Proper Tab according to First Letter or Letters of Name and refer to Buff Sub-Index sheet for page reference.

KEYS PRINTING CO., GREENVILLE, S. C.

FILE NUMBER	DATE OF RECORD	GRANTORS FAMILY NAMES	GIVEN NAMES ABCDEFGH	GIVEN NAMES IJKLMNO	GIVEN NAMES PQRSTUWXYZ	GRANTEES	BOOK	PAGE	No. OF ACRES	BRIEF DESCRIPTION, LOCATION, ETC. (NOT WARRANTED)
22604	Sept. 9, 1973	Mills	Herbert E.			W. H. Alford	967	83		Rosedale Lot 48 Rosemary Lane Urban St. (Palmetto St.)
30393	Apr. 22, 1973	"		Juanita		Delphia Greene	973	387		Int. Part Lots 52, 53 + 54
32606	May 15, 1973	"	Herbert E.			David E. Williams	974	633		Lot 48 Rosemary Lane "Rosedale"
	"	"		Boke T.		" " "	974	633		
	"	"		C.						
36131	June 14, 1973	"	Dilbert			Frances B. Carlton	976	793		Mountainview, Bldg. 20. Lot 111, Chandler St.
37654	June 28, 1973	"	Charles W. et al			Carl S. Davis, et al	977	755		Lot 148 Ardmore Dr. Colonial Hills Sec. III
	"	"	Anne P. et al			" " "	977	755		
847	July 10, 1973	"	Clarice & J. W.			Samuel Thomas Bryant	978	583		Lot 116 Conatia, East TP.
2510	July 25, 1973	"			River	C. C. Coleman, Jr. et al	980	19		2 Lots S. Hudson St.
329	July 3, 1973	Mills		Mills & Wood	a partnership	Michelin Road	1	135		Road Dedication
5628	Aug. 23, 1973	"			a partnership, et al	South Donelson Industrial Park	1	141		Road Dedication
701	Sept. 7, 1973	"	David and Marguerite		a.	Joseph Yaworski	983	358		East Bldg. E Lots 48, 49 + 50, Stone
8020	Sept. 18, 1973	Mills		mills & wood		W. Steve Lang, Jr. et al	984	311	4.6	acres Michelin Rd.
12016	Nov. 1, 1973	"	91A Boyd D. Mills			Colin Lockhart Jones	987	342		Lot 80 Vista Dr., Vandy Vale, Sec. 2
	"	"	Boyd Dennis			" " "	987	342		
	"	"	William D.			" " "	987	342		
12238	Nov. 2, 1973	"	Earl B. & Marion A.			Foreign Industrial Realty Co.	987	551		Agree,

DIRECT or GRANTOR Index to Real Estate Deeds -- Greenville County, S. C.

12
()

Open at Proper Tab according to First Letter or Letters of Name and refer to Buff Sub-Index sheet for page reference.

KEYS PRINTING CO., GREENVILLE, S. C.

FILE NUMBER DATE OF RECORD	GRANTORS FAMILY NAMES	GIVEN NAMES ABCDEFGH	GIVEN NAMES IJKLMNO	GIVEN NAMES PQRSTUVWXYZ	GRANTEES	BOOK	PAGE	NO. OF ACRES	BRIEF DESCRIPTION, LOCATION, ETC. (NOT WARRANTED)
12226 Nov. 2, 1973	Mills	Ind. & for pto. Earl B. +	Ind. & for pto., et al Marvin A.		Partnership Jetmar Company, a Realty Company Georgia Industrial	987	535		Hwy. 331, Lantle Tp. 2 Parcels = 28.36 Acres S.C. & Harris Rd.
12239 Nov. 2, 1973	"	Earl B. +	Marvin A.		" " "	987	544		1 Acre Ashmore Branch Rd. Rd. & Harris Rd.
14646 Dec. 5, 1973	"		Mills & Wood, a	Pto.	" " "	990	33	1.0	acs. Cor. Ashmore Branch north from Area on Hwy. 14 lots on plot of Quinn Forester
15035 Dec. 11, 1973	"	500 Alta. Moon			James B. Mc Daniel Jr.	990	308		
15106 Dec. 11, 1973	"	Earl B. +	Marvin A. et al		Mc Laughlin Mfg. Co.	990	255		Part parcel 3 = 1.78 acs. Cul-de-sac Michelin Rd. also right of runway railroad R/W & public roadway
"	"		Mills, & Wood, a pto	500	" " "	990	255		Chick Spg. Tp. Lot, Pine St. Extra, near Area, Michelin Rd.
18682 Jan. 25, 1974	"	500 Gota Moon			Wayne B. Beltrami Work of the City of Greenville	992	919		Water lines ext. Harris Rd. &
19845 Feb. 8, 1974	"		Mills & Wood, a pto		Commission of Public	993	569		
20544 Feb. 19, 1974	Mills	Earl B. +	Marvin A.		Lowell D. Jambrugh	994	67		part parcel #2 = 5.97 acs. Cor. Stat. Hwy. 331 (Ashmore Branch Rd.) & Harris Rd. also lot. R/W & public roadway
"	"	"	"	"	"	994	67		Partly walls, etc. etc. Lot, Trade St. Area, also int line - Dec. II near City, Butler Tp. Lot 3 Compton Ave. - Ferris
23410 Mar. 31, 1974	"	Ind. & Spas + TR. Boyd E. +	James	Boyd 500	Bredie Stephens	995	657		
24157 Mar. 29, 1974	"		Ja Ann St.		Emil A. Pfister, et al	996	253		
28142 May 7, 1974	Mills	Creek	Sub'd		Joe K. Garrison, et al	1	169		Road dedication Gardens, Butler Tp.
31096 June 5, 1974	Mills		John St.		Phyllis P. Smith	1000	588		Lot 56 Shadydale Court, McSwain
33371 June 28, 1974	Mills	Creek			Mill Creek	1002	75		Residential Protective Covenants
33415 June 28, 1974	"		a limited partnership		James F. Gilbert, et al	1002	145		Lot 18 Mill Creek Est.

DIRECT or GRANTOR Index to Real Estate Deeds -- Greenville County, S. C.

Open at Proper Tab according to First Letter or Letters of Name and refer to Buff Sub-Index sheet for page reference.

KEYS PRINTING CO., GREENVILLE, S. C.

(18)

FILE NUMBER DATE OF RECORD	GRANTORS FAMILY NAMES	GIVEN NAMES ABCDEFGH	GIVEN NAMES IJKLMNO	GIVEN NAMES PQRSTUVWXYZ	GRANTEES	BOOK	PAGE	No. OF ACRES	BRIEF DESCRIPTION, LOCATION, ETC. (NOT WARRANTED)
33424 June 28, 1974 1468	Mills	Creek	a limited partnership		James F. Gilbert	1002	138		Lot 19 "Mill Creek Estate" Mill Highland T.P.
July 15, 1974 8449	Mills	Brian +	Nelson		Nora S. Mills	1003	62		Int. 30.15 acres near Berry's Michelson Rd.
Sept. 30, 1974 9048	"		Mills	Wood apt	Lanusa Properties ^{a pts.}	1007	541	1.08	Acres 4.951 Acres - Parcels B, C Acres Sec. 3
Oct. 7, 1974 10310	"	SR. Charles	Louaine	B	John E. Robinson, et al.	1007	882		Lot 176 Orchard W. Orchard
Oct. 21, 1974	"		Marvin A.	et al.	Charles M. Hines ^{et al.}	1008	887		Part lot 4, U. S. Hwy 29
					MICROFILMED				

