

# DIRECT or GRANTOR Index to Deeds — Greenville County, S. C.

Cott Family Name Index No. 75  
Copyright 1949

To locate names, open at SURNAME INITIAL TAB and refer to Buff Sub-Index sheet for page reference.

Made by The Cott Index Company, Columbus, Ohio  
Sold by Walker, Evans & Cogswell Co., Charleston, S. C.

FILE NUMBER	DATE OF RECORD	GRANTORS FAMILY NAMES	GIVEN NAMES ABCDEFGH	GIVEN NAMES IJKLMNO	GIVEN NAMES PQRSTUWXYZ	GRANTEES	BOOK	PAGE	No. of Acres	BRIEF DESCRIPTION, LOCATION, ETC. ( Not Warranted )
	104									
	Jan. 3, 1950	Master	E. Inman			Ben F. Perry	399	215		Int. 53 Acres, Langston's Creek
	53	"	E. Inman			Grace E. Roberts, et al.	399	218	5.7	Est. Chick Springs Tp. Acres (Tract 12) J.H. Roberts
	508	"	E. Inman			Theron Earl Roberts	399	412		Chick Springs Tp. Lot 41, J.H. Roberts Estate.
	862	"	E. Inman			Broadus B. Barnett, et al	400	32		Ave. Riverside Part Lot 1, Blk W. Colonial
	1224	"	E. Inman			Bank of Piedmont, a Corp.	400	181		Circle, Gantt Tp. Lot 59 Mead
	2774	"	E. Inman			Lawrence C. Little	401	422		Lot 58, Meadors Ave. & Church
	3287	"	E. Inman			J. L. Wooten	402	182	55.77 Acres,	O'Neal Tp.
	3712	"	E. Inman			James K. Apostolou	402	318		Madison Sta. City Lot cor. West Washington
	4423	"	E. Inman			Gerald W. Marlar	403	129		Lot Craig St. Ft. Lan.
	4417	"	E. Inman			H. D. Burns	403	132	164 Acres,	adj. I-85 E. S. 1st
	4474	"	E. Inman			Roy Waters	403	161	10 1/2 Acres,	Ferris Hill Road
	4859	"	E. Inman			Kate Howie	403	375		Lot 3, David St. S. 1st
	5158	"				J. H. Lockaby	403	543		Int. 14 Acres, Babcock
	5627	"				J. A. Kenny, Comm.	404	167		544.55 Acres, Babcock - Lot 6
	71950	"				J. E. Halbert	405	123		Lots 45, 46, 27, 28, 29, 30, 31, 32, 33, 34, 35, 36, 37, 38, 39, 40, 41, 42, 43, 44, 47, 48, 49, 50, 51, 52, 53, 54, 55, 56, 57, 58, 59, 60, 61, 62, 63, 64, 65, 66, 67, 68, 69, 70, 71, 72, 73, 74, 75, 76, 77, 78, 79, 80, 81, 82, 83, 84, 85, 86, 87, 88, 89, 90, 91, 92, 93, 94, 95, 96, 97, 98, 99, 100
	6890	"				Lanthea S. Bennett	405	181	1	Acres, South Main St.
	7031	"								
	721950	"								

MICROFILMED

OCT 03 1951

# DIRECT or GRANTOR Index to Deeds — Greenville County, S. C.

Cott Family Name Index No. 75  
Copyright 1949

REG. U. S. PAT. OFFICE *Chambers* County Indexes Since 1888  
An Identifying Trade Mark

To locate names, open at SURNAME INITIAL TAB and refer to Buff Sub-Index sheet for page reference.

FILE NUMBER	GRANTORS FAMILY NAMES	GIVEN NAMES ABCDEFGH	GIVEN NAMES IJKLMNO	GIVEN NAMES PQRSTUVWXYZ	GRANTEES	BOOK	PAGE	No. of Acres	BRIEF DESCRIPTION, LOCATION, ETC. (Not Warranted)
7878 Mch. 31 1950	Master	E. Inman			R. H. Moore	405	541		+ Lower St. Int. Part Lot 13, Leach Lot 19, West Stone Ave. City Int. Lot 25, Jones St. City
8152 Apr. 4 1950	"	"	"		Alice Klichman, etal	406	114		McKullough Heights Part Lot 11 Bentwood Ave. Drive, Gville Sp.
8428 " 7 1950	"	"	"		G. E. Robinson, et al	406	254		Int. Lot 14, West Hillulah, ave. "Overbrook"
8909 " 13 1950	"	"	"		Wideman E. Durham	406	461		Lot 2 + Part Lot 1, Brookside
9216 " 15 1950	"	"	"		Ben C. Thornton	407	11		Lot Hampton Ave. Gville Sp. also 36.79 acres, Cleveland Sp. acres, North side of New Hwy, Mathews Creek + Little River
9346 " 18 1950	"	"	"		Sallie H. Foster	407	99		acres, Cleveland Sp. 39.05 acres, Mathews Creek + Little River
9854 " 21 1950	"	"	"		Marvin L. Clark	407	458	14.31	acres, Cleveland Sp. 29.12 acres, Bates Sp. Lots 2 + 3 Prop. G. H. Bridwell
9856 " 21 1950	"	"	"		J. B. Clark	407	461	9.89	Finley Lands, Gville Sp. 1 acre (Lots 18 + 19, Map B. Stip.
9855 " 21 1950	"	"	"		Thomas C. Parsons	407	502	5.81	Int. Lot McCall St. + Int. Leaswood
10469 " 28 1950	"	"	"		H. E. Bowen	408	215		Lot 36, Edgewood Ave.
10771 May 2 1950	"	"	"		B. H. Trammell	408	373	1	409.37 acres, Dunklin Sp. #1
10782 " " "	"	"	"		Irving Switzer	408	363		Int. Lot 117, Nicholtown #1
10836 " " "	"	"	"		O. Y. Brownlee	408	376		Int. Lot 117, Nicholtown #1
10956 " 3 1950	"	"	"		R. C. Collins	408	411	409.37	Int. Lot 117, Nicholtown #1
11056 " 4 1950	"	"	"		Dist. of the City of Gville, Board of Trs of the School	408	461		
11057 " " 1950	"	"	"		" " " " " "	408	459		

# DIRECT or GRANTOR Index to Deeds — Greenville County, S. C.

Cott Family Name Index No. 75  
Copyright 1949

To locate names, open at SURNAME INITIAL TAB and refer to Buff Sub-index sheet for page reference.

Made by The Cott Index Company, Columbus, Ohio  
Sold by Walker, Evans & Cogswell Co., Charleston, S. C.

( )

FILE NUMBER DATE OF RECORD	GRANTORS FAMILY NAMES	GIVEN NAMES ABCDEFGH	GIVEN NAMES IJKLMNO	GIVEN NAMES PQRSTUVWXYZ	GRANTEES	BOOK	PAGE	No. of Acres	BRIEF DESCRIPTION, LOCATION, ETC. ( Not Warranted )
11083 May 5-1950	Mastin	E. Inman			Carolyn S. McDowell	408	518		Tract Batu Sp.
11432 " 9-1950	"	" "			Ernest J. Gosnell	409	77	3.5	Acres on Panther Branch, Saluda Sp. City, Lat. Haviland Ave. City.
11489 " 10-1950	"	" "			Lala F. Putman	409	117	2.6	Acres near 1st Inn, Lat. Webster St. Lat. 22 East Park, Lat. E. Stone Ave. Lat. 1st
11490 " 10-1950	"	" "			Lala F. Putman	409	120		Lat. 13 West Ave. Galle Sp. Lat. 106 Dorris
11491 " 10-1950	"	" "			Lala F. Putman	409	123	15 1/4	Lat. Lawton Ave. South St. City. Lat. Oaklawn Sp. Lat. Webster St. City.
12458 " 20-1950	"	" "			Teachers Ins. & Annuity Assn. a corp.	409	489		Lat. 19 Blair St. Laurens Road
12760 " 23-1950	"	" "			M. H. Sudduth, et al	410	133	50	Acres Mill Rd. Glassy Mt. Sp. Monteith Hgts.
12788 " 24-1950	"	" "			Mrs. S. J. Evatte	410	225		Part Lots 19 & 20, old Augusta Terrace Gantt Sp.
12786 " 24-1950	"	" "			Mrs. S. J. Evatte	410	228		Lots 35 & 36, 4 & 31 & 51 Oakvale Monteith Hgts.
12787 " 24-1950	"	" "			James J. Davenport, et al as Trs.	410	231		Part Lots 8 & 9, Morris Court Hgts.
12785 " 24-1950	"	" "			James J. Davenport, et al as Trs.	410	234		Lat. 10 Monteith Circle, Monteith Hgts. Grille Sp.
12871 " 25-1950	"	" "			A. H. Ayers	410	269		Lat. 13, Bentwood St. McCullough
13067 " 26-1950	"	" "			Gordon Boyd	410	329	7	Acres, Fairview Sp. Gantt Sp.
13643 June 2-1950	"	" "			R. C. Collins, Jr.	411	46		Lat. 10 Old Piedmont Rd. Mounton Heights
13659 " 2-1950	"	" "			R. C. Collins, Jr.	411	1		Lots 103 & 104, Rivier St.
13647 " 2-1950	"	" "			R. C. Collins, Jr.	411	7	2 1/8	Acres, Barber Rd. Park

# DIRECT or GRANTOR Index to Deeds — Greenville County, S. C.

REG. U. S. PAT. OFFICE *Chas. McColl* County Indexes Since 1888  
An Identifying Trade Mark

To locate names, open at SURNAME INITIAL TAB and refer to Buff Sub-Index sheet for page reference.

Cott Family Name Index No. 75  
Copyright 1949

FILE NUMBER DATE OF RECORD	GRANTORS FAMILY NAMES	GIVEN NAMES ABCDEFGH	GIVEN NAMES IJKLMNO	GIVEN NAMES PQRSTUVWXYZ	GRANTEES	BOOK	PAGE	No. of Acres	BRIEF DESCRIPTION, LOCATION, ETC. ( Not Warranted )
13794 June 5 1950	Master	E. Linnaman			Annie Marie Galen	411	119		Rd. + Julian ave. Grille Sp. Part Lot 39, cor Early Bridge
13989 " 7 1950	"	"	"	"	Norman I Budove	411	205		Lot 203
14495 " 13 1950	"	"	"	"	Metropolitan Life Ins co. a corp.	411	400		Sec. 5 East Highlands Est. Lot 5 Blk. J, Carolina Ave.
14722 " 16 1950	"	"	"	"	The Life Ins. Co of Va. a corp.	411	515		Lot 22 Glenn St. near City Grille Sp.
14774 " 16 1950	"	"	"	"	J. Frank Williams	411	529		Lot near Cedar Lane Rd. Sunbeam Heights.
14899 " 19 1950	"	"	"	"	L. S. Flanagan	412	36		Lots 13+16 Hillhouse St.
15313 " 19 1950	"	"	"	"	Broadus Wade	412	155		Lot 112, Mary St. map 2, Camilla Park Middle Louise McInnes's Int.
15419 " 24 1950	"	"	"	"	Lola M. Kittelson	412	229		near Mauldin Lots 2, 3, 24+25, State Hwy. #2
15473 " 26 1950	"	"	"	"	Elva Brooks Landrum Grady	412	267		Lot Hampton Ave. City. Drive Highland Terrace.
15566 " 27 1950	"	"	"	"	Margaret A. Luttrell	412	309		Lots 4+5 Sec. 13 East Hillcrest Sunbeam Sp.
15557 " 27 1950	"	"	"	"	Jack A. Agee, et al	412	303		John Stokes Int. 122.1 acres Corp. Grant Sp.
15659 " 28 1950	"	"	"	"	J. A. Henry, comm	412	335		Lots 13, 14 + 15, Palmetto Realty
16028 July 3-1950	"	"	"	"	Walter Simister, Jr	412	503	12	acres, Butler Sp. Grant Sp.
16121 " 5 1950	"	"	"	"	Henry Theodore	412	514		Lot Old Anderson Rd.
16380 " 8 1950	"	"	"	"	Thomas J. McAfee, Jr	413	297		Lot 7 Emily Ave. O'Neal Sp.
16687 " 12 1950	"	"	"	"	Ralph E. Lynn	413	415	8.33	acres, Old State Road

# DIRECT or GRANTOR Index to Deeds — Greenville County, S. C.

Cott Family Name Index No. 75  
Copyright 1949

To locate names, open at SURNAME INITIAL TAB and refer to Buff Sub-Index sheet for page reference.

Made by The Cott Index Company, Columbus, Ohio  
Sold by Walker, Evans & Cogswell Co., Charleston, S. C.

( )

FILE NUMBER	GRANTORS FAMILY NAMES	GIVEN NAMES ABCDEFGH	GIVEN NAMES IJKLMNO	GIVEN NAMES PQRSTUVWXYZ	GRANTEES	BOOK	PAGE	No. of Acres	BRIEF DESCRIPTION, LOCATION, ETC. ( Not Warranted )
DATE OF RECORD									
16 948 July 14 1950	Master	E. Annum			Octavia DuBois Pridmore	413	499		View Drive + nearby are. Lots 31, 32, 20 + 21 cov. Paris,
17655 " 21 1950	"	"	"	"	J. L. Nolan	414	254	2.30	acres Cleveland Sp. Nickel Town Hgts.
17920 " 25 1950	"	"	"	"	Reuben Arnold, etal	415	1		Lots 36 + 37 cov are B + St. D. Realty Corp. Gantt Sp.
18055 " 26 1950	"	"	"	"	J. A. Henry, Comm	415	41		Lots 11, 12 + 16, Prop. Palmetto,
18179 " 27 1950	"	"	"	"	H. G. Turner	415	98		Lot Jenkins St. Gville Sp. Terrace, Gantt Sp.
18230 " 28 1950	"	"	"	"	J. A. Henry, Comm.	415	163		Lots 22, 23, 24 + 25 Oakvale Fairview Sp.
18653 Aug 2 1950	"	"	"	"	Citizens Bank, Ft Sum	415	323	1/2	Acres, Fowler St. Ft. Sum,
18939 " 5 1950	"	"	"	"	S. S. Barnett	415	486	10	Acres, Chick Spgs. Sp. Welcome School Dist.
18981 " 7 1950	"	"	"	"	#68- Trs. Welcome School Dist	415	519		Lot 4, Old Dunham Bridge Rd
19162 " 8 1950	"	"	"	"	Thomason Realty Co.	416	18		Lot Utility St. Ward 5-City
19156 " 8 1950	"	"	"	"	Walter Ervin Porter	415	547		Lot 48, Gordon St. Gville gan Hill Addition
19790 " 16 1958	"	"	"	"	Ernestine Halefield Jones	416	309		Lot 59, Bramlett Rd, Mar Dubland Park.
19993 " 17 1950	"	"	"	"	Christine K. Hairston	416	419		Lot 31 McManis Drive 6 Judson Mills Village
20675 " 25 1950	"	"	"	"	Frances L. Morley	417	257		Lot 105 Hubert + Sixth St. Gville which Spgs Sp.
21364 Sep 1 1950	"	"	"	"	J. J. Nilson	418	19		Lot 60 Spring St. near Gville St. near Green Chick Spgs Sp.
21358 " 1 1950	"	"	"	"	D. H. Lister	418	3		Lot 58, Car Green + Spring

# DIRECT or GRANTOR Index to Deeds — Greenville County, S. C.

REG. U. S. PAT. OFFICE *Chas. McCall* County Indexes Since 1888  
An Identifying Trade Mark

To locate names, open at SURNAME INITIAL TAB and refer to Buff Sub-Index sheet for page reference.

Cott Family Name Index No. 75  
Copyright 1949

FILE NUMBER	GRANTORS FAMILY NAMES	GIVEN NAMES ABCDEFGHIH	GIVEN NAMES IJKLMNO	GIVEN NAMES PQRSTUVWXYZ	GRANTEES	BOOK	PAGE	No. of Acres	BRIEF DESCRIPTION, LOCATION, ETC. ( Not Warranted )
DATE OF RECORD									
21355 Sept. 1-1950	Master	E. Inman			Roy W. Phillips	418	5		near Green Chick Spgs. Sp. Lot 59, Spring + McAdoo St mauldin.
21582 " 5-1950	"	"	"	"	James L. McKittrick	418	113	1.40	acres, b + st. C. Railroad.
21667 " 5-1950	"	"	"	"	Washel Dean	418	115		Lots 6 + 7, Grille Sp.
21705 " 6-1950	"	"	"	"	J. A. Bennetfield	418	223		Lot 11, Grain Drive <sup>Spgs. Sp.</sup> <del>Chick</del>
21782 " 6-1950	"	"	"	"	Carrie J. Kiffin	418	229		Travellers Rest + mairietta. Lot 9, Bell Hwy. between
21879 " 7-1950	"	"	"	"	W. Dennis Smith	418	267	11.10	acres, Highland. Sp.
21903 " 8-1950	"	"	"	"	J. C. Jarrard, Jr.	418	305		Saluda River. Int. 111 3/4 acres, middle
22683 " 16-1950	"	"	"	"	Mertie F. Eichholz	419	60		Beason St. Grille Sp. also <sup>brushy</sup> <del>5.25</del> acres, Int. Lot 4 cor. Blue Ridge Dr. + Rd.
23469 " 27-1950	"	"	"	"	J. D. Cozy, et al	419	492	1	acre South from Augusta brodedge ave. Glenn Grove Park.
24386 Oct. 5-1950	"	"	"	"	Jack K. Wherry, et al	420	451		Esse Nulseris Int. Lot 7 Chick Spgs. Sp.
24486 " 6-1950	"	"	"	"	Bessie Vandiver	420	467		Lot School St. Hill.
24649 " 9-1950	"	"	"	"	Edith B Lark	420	536	130.65	13 Blk. E 2nd ave. + un-named St. Sunny slope. acres, Bates Sp., also Lots 11, 12.
25320 " 17-1950	"	"	"	"	Tom Benson	421	248		Part Lot 2, City
25394 " 18-1950	"	"	"	"	Metropolitan Life Ins co. a corp.	421	317		Sec. 4, East Highlands Est. Lot 18, Blk N, Westview ave.
25580 " 19-1950	"	"	"	"	Charles M. Westmoreland a corp.	421	345		Kwanada Drive, City. Lot 137, cor. Park Lane +
26180 " 27-1950	"	"	"	"	Greenville Belting Co.,	422	97		Agnes St. Grille Sp. Lot 1, Sec. 6, cor. Emile ave. +

# DIRECT or GRANTOR Index to Deeds — Greenville County, S. C.

Cott Family Name Index No. 75  
Copyright 1949

To locate names, open at SURNAME INITIAL TAB and refer to Buff Sub-index sheet for page reference.

Made by The Cott Index Company, Columbus, Ohio  
Sold by Walker, Evans & Cogswell Co., Charleston, S. C.

( )

FILE NUMBER DATE OF RECORD	GRANTORS FAMILY NAMES	GIVEN NAMES ABCDEFGH	GIVEN NAMES IJKLMNO	GIVEN NAMES PQRSTUVWXYZ	GRANTEES	BOOK	PAGE	No. of Acres	BRIEF DESCRIPTION, LOCATION, ETC. ( Not Warranted )
26623 Nov. 1-1950	Master	E. Annum			L. S. Robinson	422	251		Apr. + Pickens St. Riverside Int. Lot 9 Blk. Q. cor. Palmetto Avenue Dale, Greenville Sp.
27199 " 9-1950	"	"	"	"	H. J. Looper	423	17		Lots 4, 5 + 6 Arise Dale Drive (formerly Dalton St.)
27383 " 10-1950	"	"	"	"	Robert J. Simpson	423	59		Int. Lot 11, Simpsons St. Greenville Sp.
27640 " 14-1950	"	"	"	"	Edward E. Brown, et al	423	161		Lot 2 Eugene Valley Prop. Bl. + S. Hwy. + Old Pickens St. Int.
27591 " 14-1950	"	"	"	"	James H. Perry, et al	423	164		Tract between New Runnab
27604 " 14-1950	"	"	"	"	Maudie J. Alex	423	167		Lot Grove St. City
27715 " 15-1950	"	"	"	"	Thomas G. Rackley	423	195		Kanatonah Lot 7, Blk. E, Stewart St.
28028 " 18-1950	"	"	"	"	Lillian Bishop	423	419	6.24	acres, Bates sp.
28173 " 21-1950	"	"	"	"	Mrs. Lila S. Goddard	423	507		Tract 5 City Int. Lot 2, Arlington ave.
29114 Dec. 2-1950	"	"	"	"	Pearl Simpson Legie	424	334		Lot Bob St. West Greenville
29706 " 9-1950	"	"	"	"	Maggie Mae Hancock	424	543		Lot 17-D, Greenville Sp. at Roumansville
30029 " 13-1950	"	"	"	"	D. B. Williams, et al	425	125		Int. Lot 18, J. H. Reid Prop. Long View Terrace, Greenville
32701 " 21-1950	"	"	"	"	John H. Foster, jr.	425	363		Int. Lot 28 East Jarvis Rd. Monteith Heights
30746 " 22-1950	"	"	"	"	New York Life Ins. Co.	425	374		Lot 10, Monteith Circle
30868 " 23-1950	"	"	"	"	Walter Bayne	425	449		Lot 1 = 40.20 acres, Paris rd.
31071 " 28-1950	"	"	"	"	Lit. White Oak	425	513		Lot Summitt Drive, Greenville

# DIRECT or GRANTOR Index to Deeds — Greenville County, S. C.

REG. U. S. PAT. OFFICE *Chas. McCall* County Indexes Since 1888 An Identifying Trade Mark

To locate names, open at SURNAME INITIAL TAB and refer to Buff Sub-Index sheet for page reference.

Cott Family Name Index No. 75 Copyright 1949

FILE NUMBER DATE OF RECORD	GRANTORS FAMILY NAMES	GIVEN NAMES ABCDEFGHIJ	GIVEN NAMES JKLMNO	GIVEN NAMES PQRSTUVWXYZ	GRANTEES	BOOK	PAGE	No. of Acres	BRIEF DESCRIPTION, LOCATION, ETC. ( Not Warranted )
21141 Dec. 29, 1950	Master	E. Inman			David G. Travler	426	39		Grant Sp. Lot 5, Traubham St. Nichtown Heights, City?
690 Jan. 9, 1951	"	"	"	"	B. H. Trammell	426	457		Int. Lots 88+89 Bridwell ave.
1198 " 15, 1951	"	"	"	"	Harous Roberson Sr. et al	427	163	21.9	acres, Tract 4, Grant Sp.
1397 " 17, 1951	"	"	"	"	Furman J. Brannon et al	427	210	1/2	acre, Marietta.
1619 " 20, 1951	"	"	"	"	J. Arthur Blahely	427	356	94.95	acres, Grovel Sp.
2988 Feb. 6, 1951	"	"	"	"	J. A. Loggins	428	365		Sec. a, Alvin M. + N. St. miles Prop. Gville Sp. Margaret Louise Daniels et al, Tract 14, Estate, near Travlers Rest.
4215 " 21, 1951	"	"	"	"	L. B. Hart	429	304		Lots 13+14 Benscombe Rd. Lane, which Sp. Sp.
4561 " 26, 1951	"	"	"	"	Theron E. Roberts, Jr.	429	477		Lots 37+38, J. H. Roberts Estate, Dine
4895 " 28, 1951	"	"	"	"	Louisa M. Redfern	430	51		Int. Lot 18 West Pinhurst, Dn. City.
4959 Mar. 1, 1951	"	"	"	"	Furman C. Smith, et al	430	101		Int. Lot 29 East Pinhurst
5100 " 2, 1951	"	"	"	"	James Lark, et al	430	113		Lot John St. City Pinhurst Dn. City.
5023 " 2, 1951	"	"	"	"	Ernest E. Williams	430	121		Int. Lot 11 + Part Lot 12 East Brookwood Dr. + Reid St. Stone State
5165 " 3, 1951	"	"	"	"	Home Finance Co., et al	430	151		Lots 25, 26 + 27 Blk. E, cor.
6246 " 16, 1951	"	"	"	"	John Peterson, et al	430	521		Int. 7 1/4 acres back Hwy, 4
7631 Apr. 2, 1951	"	"	"	"	B. F. Barton	432	5	38.25	acres, Highland Sp.
7789 " 14, 1951	"	"	"	"	J. R. Easterby	432	69	91.34	" Bates Sp.



# DIRECT or GRANTOR Index to Deeds — Greenville County, S. C.

Cott Family Name Index No. 75  
Copyright 1949

To locate names, open at SURNAME INITIAL TAB and refer  
to Ball Sub-Index sheet for page reference.

Made by The Cott Index Company, Columbus, Ohio  
Sold by Walker, Evans & Cogswell Co., Charleston, S. C.

FILE NUMBER DATE OF RECORD	GRANTORS FAMILY NAMES	GIVEN NAMES ABCDEFGH	GIVEN NAMES IJKLMNO	GIVEN NAMES PQRSTUVWXYZ	GRANTEES	BOOK	PAGE	No. of Acres	BRIEF DESCRIPTION, LOCATION, ETC. (Not Warranted)
8327 Apr. 10, 1951	Master	E. Inman			Burgess Beman <sup>etal</sup>	432	307		Also Driveway or alley Lot North Lined St. Green
8381 " 11, 1951	"	"	"	"	Vincent Lee Rector <sup>etal</sup>	432	317		Sp. Sp.? Int. Lot Ashmore St. which
8380 " 11, 1951	"	"	"	"	Edith May Davis <sup>etal</sup> Choice	432	315		Sp. Sp. Lots 2 + 3 Ashmore St. which
8377 " 11, 1951	"	"	"	"	B. H. Waters	432	326		which Sp. Sp. Lots 1, 5 + 9 Ashmore St.
8379 " 11, 1951	"	"	"	"	Lillie Rector Jackson	432	319		which Sp. Sp. Lots 13 + 14 Ashmore St.
8378 " 11, 1951	"	"	"	"	Edna Rector Douglas	432	313		Lot Needmore (Forest St.) Lot Ashmore St. which Sp. Sp.
8946 " 17, 1951	"	"	"	"	L. O. Baker	432	533	50	near Marietta Acres (less 4.30 acres)
8965 " 17, 1951	"	"	"	"	Alan B. Sibley	433	1	86 1/2	tract south Saluda River Acres (Tract 1) also another
9090 " 19, 1951	"	"	"	"	Willis Neaton	433	44	34 1/4	Acres, Bates Sp. Rd. Hardside Circle, City
9418 " 23, 1951	"	"	"	"	Jordan Wholesale <sup>Lbr. Co. Inc.</sup>	433	195		Lots 15, 16, 17 + 18 Ruthersford
10944 May 9, 1951	"	"	"	"	Laurel Creek Baptist <sup>Church</sup>	434	177	2.30	Acres, Laurens Rd.
10946 " 9, 1951	"	"	"	"	Central Realty Corp.	434	181		Furman Rd. - new City. Lot 10, Bates St. Extra Mt
10860 " 9, 1951	"	"	"	"	Jane S. Nines	434	184		Road which Sp. Sp. 3. Western Part Tract 7, Edward
11240 " 14, 1951	"	"	"	"	D. J. Hughey	434	361		2 Tracts Saluda Sp.
11319 " 15, 1951	"	"	"	"	S. & M. Real Estate Co. <sup>Inc.</sup>	434	409		Int. Lot 3 East Mc Bee Ave. City
13357 June 7, 1951	"	"	"	"	James M. Whitmore	436	99		Lot Echols St. City.

# DIRECT or GRANTOR Index to Deeds — Greenville County, S. C.

REG. U. S. PAT. OFFICE *Chas. M. Cott* County Indexes Since 1888 An Identifying Trade Mark

To locate names, open at SURNAME INITIAL TAB and refer to Buff Sub-Index sheet for page reference.

Cott Family Name Index No. 75 Copyright 1949

FILE NUMBER DATE OF RECORD	GRANTORS FAMILY NAMES	GIVEN NAMES ABCDEFGH	GIVEN NAMES IJKLMNO	GIVEN NAMES PQRSTUVWXYZ	GRANTEES	BOOK	PAGE	No. of Acres	BRIEF DESCRIPTION, LOCATION, ETC. ( Not Warranted )
13796 June 13, 1951	Master	E. Inman			Gladys Davis Johnston	436	299		+ Bennetts St. City. Lot 18 Sec. 2, cor. East Earle St
14055 15, 1951	"	"	"	"	B. H. Trammell	436	374	16	acres, Bates Sp
14188 18, 1951	"	"	"	"	Helena H. McSweeney	436	418		Lot Westfield St. City
14592 22, 1951	"	"	"	"	J. D. Robins	437	49	242.5	acres, Saluda Sp.
15961 July 9, 1951	"	"	"	"	William H. Jollison	437	496		which Sp. Sp. Lots 52 + 53, B. F. Flynn Et.
15960 9, 1951	"	"	"	"	H. M. Golden	437	503	4 1/2	acres, Grove Sp.
15985 10, 1951	"	"	"	"	Realty Co. Inc. C. W. Mason Lumber and	437	547		used off - Lot Perry are, less part
15990 10, 1951	"	"	"	"	George W. Vaughan	438	1		which Sp. Sp. Lot 13, New Pelham Road
16106 11, 1951	"	"	"	"	J. D. Link	438	53	80	acres
16133 11, 1951	"	"	"	"	Edgar Rosamond	438	45		Lot East Stone are City
16253 12, 1951	"	"	"	"	Inez G. Schaller	438	85		Heighted Lot 1, Hatter are, Pishwick
16705 18, 1951	"	"	"	"	Inc. Greenville Auto Sales	438	298		Rd. Grove Sp. Next Old Grille, Piedmont
17846 Aug 2, 1951	"	"	"	"	Campbell Estate of Am. Earl	439	258		also Lots 14 + 11, Snow St. near Chick Sp. Sp. Lots 27 + 28 O. P. Smith P. Sp.
17847 2, 1951	"	"	"	"	lella L. Owings	439	261		St. + Lot 8 James St. Chick Sp. Sp. Lots 22 + 23 cor. Buncombe - Green
17848 2, 1951	"	"	"	"	Broadus Campbell	439	264		Chick Sp. Sp. + 72 acres Sp. Sp. Co. Lot 22, 24 + 26 Snow St. near
18215 Aug 7, 1951	"	"	"	"	Lois M. Holifield	439	415		to Lot Butler are. Lot of James Paul Holifield's

# DIRECT or GRANTOR Index to Deeds — Greenville County, S. C.

Cott Family Name Index No. 75  
Copyright 1949

To locate names, open at SURNAME INITIAL TAB and refer to Buff Sub-Index sheet for page reference.


Made by The Cott Index Company, Columbus, Ohio  
Sold by Walker, Evans & Cogswell Co., Charleston, S. C.

( )

FILE NUMBER	GRANTORS FAMILY NAMES	GIVEN NAMES ABCDEFGH	GIVEN NAMES IJKLMNO	GIVEN NAMES PQRSTUVWXYZ	GRANTEES	BOOK	PAGE	No. of Acres	BRIEF DESCRIPTION, LOCATION, ETC. ( Not Warranted )
DATE OF RECORD									
18437 Aug 10-1951	Master	E. Inman			F. L. Crow	439	499		Chick App. #. Part Lot 71, J. W. Dill Estate
19127 " 18-1951	"	"	"	"	W. M. Baldwin	440	203	23.54	maudlin Rd. Fairview Sp. Standing Springs - Dean St. City
19366 " 22-1951	"	"	"	"	Norace Butler, et al	440	303		Lot Douglas St. now
20874 Sep 10-1951	"	"	"	"	Neilie McM. Hicks	441	384		Lot Queen St. City
21041 " 11-1951	"	"	"	"	Lillian Massay Blessingame	441	441		Lot 4 Anderson Rd. Hill Road Overbrook
21302 " 14-1951	"	"	"	"	First Fed. B. & L. Assn	441	520		Western 1/2 Lot 108 Lowndes
22314 " 27-1951	"	"	"	"	J. D. Burdette	442	417		Int. 54 acres, Austin Sp.
22316 " 27-1951	"	"	"	"	J. D. Burdette Barton	442	426	4	acres, Austin Sp. Cohurak.
22345 " 28-1951	"	"	"	"	Hattie Myrtle Henson	442	467	30	acres near Liberty Methodist
22507 " 29-1951	"	"	"	"	Walter S. Griffin, et al	442	520		Int. 49.32 acres Laurens
22682 Oct 2-1951	"	"	"	"	Basil Mayfield Harper	443	23		byale, Brew, Cohurak Sp. Lot 2, Pine St. Westminster
23047 " 6-1951	"	"	"	"	Mrs. Vera R. Conway	443	175		Lot 21 Bates Ave. "Skyline"
23171 Oct. 9-1951	"	"	"	"	Canal Ins. Co, Inc.	443	231		Lot 1. Crain Ave. School Rd. Austin Sp.
23314 " 10-1951	"	"	"	"	Alton Taylor	443	239		Lot on Sville to Senoville near Green, Chick App. #.
23740 " 16-1951	"	"	"	"	Loy Goodlett, et al	443	417		Int. Lot 1, Broad St.
24797 " 27-1951	"	"	"	"	Rosaline Gosnell	444	489	11.6	acres North Saluda River

# DIRECT or GRANTOR Index to Deeds — Greenville County, S. C.

REG. U. S. PAT. OFFICE *Chas McCott* County Indexes Since 1888  
An Identifying Trade Mark

 To locate names, open at SURNAME INITIAL TAB and refer to Buff Sub-Index sheet for page reference.

Cott Family Name Index No. 75  
Copyright 1949

FILE NUMBER DATE OF RECORD	GRANTORS FAMILY NAMES	GIVEN NAMES ABCDEFGHIH	GIVEN NAMES IJKLMNO	GIVEN NAMES PQRSTUVWXYZ	GRANTEES	BOOK	PAGE	No. of Acres	BRIEF DESCRIPTION, LOCATION, ETC. ( Not Warranted )
25295 Nov. 2. 1951	Master	E. Inman			H. L. Stagg	445	127		off - Glassy mt. Sp. Tracts less part sold Dunblin Sp.
26520 " 17. 1951	"	"	"	"	Bevil Holliday corp.	446	117		Lot 7th & 8th Rd Laqueena Park.
27139 " 27. 1951	"	"	"	"	Citizens Bank & Banking	446	344		Lot 27 Blackburn St. Hville Line near Landrum
28378 " 30. 1951	"		LeRoy Moore		R. E. Bruce	446	438	7	acres (Lot 6) Spky co. -
27586 Nov. 3. 1951	"	E. Inman			J. Madison Hood	446	485	14.5	acres, which Spky Sp.
27594 " 3. 1951	"	"	"	"	Albert Dewey Owens <i>et al</i>	446	489		15 acres. Tract Saluda Sp. also
27973 " 7. 1951	"	"	"	"	E. L. Kraige	447	77	7 1/2	acres Hunt's Bridge Rd. Prop. near New, which Spky Sp.
28184 " 11. 1951	"	"	"	"	E. J. Cannon <i>corp.</i>	447	227		Lot 19, House St. Schilleter,
28827 " 18. 1951	"	"	"	"	Federal Farm Mortgage	447	431	54.90	acres, Grove Sp.
28857 " 19. 1951	"	"	"	"	Fred W. Messer	447	501	2 1/5	acres Little Texas Rd. - Bates Sp.
29111 " 22. 1951	"	"	"	"	L. S. Flanagan	448	64		J. A. McNugh Prop. Grant Sp. 3/4 <sup>th</sup> Int. Tract 1-60. 2 acres
280 Jan. 4. 1952	"	"	"	"	Raymond D. Parrin	448	353	4.55	acres (Tract 5) J. B. Burnett Ext. Bright Rd. - O'Neal Sp.
972 " 12. 1952	"	"	"	"	Charles H. Strawn <i>et al</i>	449	110		Lot Pendleton St. City East Highland Estate.
1261 " 16. 1952	"	"	"	"	Mildred A. Thompson <i>et al</i>	449	239		Lot 3, Blk. A, Highland Dr.
1274 " 16. 1952	"	"	"	"	Mrs. Cora B. Stevenson, <i>et al</i>	449	242		Lot Bunncombe St. City College Heights, Butler Sp.
1312 " 17. 1952	"	"	"	"	Roberta M. O'Neal	449	267		Lots 130 + 131, Winthrop Ave.

# DIRECT or GRANTOR Index to Deeds — Greenville County, S. C.

Cott Family Name Index No. 75  
Copyright 1949

To locate names, open at SURNAME INITIAL TAB and refer to Buff Sub-Index sheet for page reference.

Made by The Cott Index Company, Columbus, Ohio  
Sold by Walker, Evans & Cogswell Co., Charleston, S. C.

( )

FILE NUMBER DATE OF RECORD	GRANTORS FAMILY NAMES	GIVEN NAMES ABCDEFGH	GIVEN NAMES IJKLMNO	GIVEN NAMES PQRSTUVWXYZ	GRANTEES	BOOK	PAGE	No. of Acres	BRIEF DESCRIPTION, LOCATION, ETC. ( Not Warranted )
1416 Jan. 18-1952	Master	E. Sumner			Ethel Pitman	449	318		Int. 2 Tracts, Butler Sp.
1716 " 22-1952	"	"	"		Annie S. King	449	457		Lot 11 West Side Oak St.
1715 " 22-1952	"	"	"		Evelyn E. King	449	460		Lot 10 Oak St.
1785 " 23-1952	"	"	"		J. W. Carroll	449	483	15.25 acres (Part Lot 5) which	Spgs. Sp.
3758 Feb. 15-1952	"	"	"		Fred Peterson, et al	451	157		Lot Boling Circle.
5412 Mar. 5-1952	"	"	"		W. C. Atkins	452	345	19.43 acres	Highland Sp.
5690 " 8-1952	"	"	"		Alma Bennetfield	452	429		Lot Basin Drive, which Spgs. Sp.
6109 " 13-1952	"	"	"		J. E. Flynn, et al	453	7	40 1/2 acres (Less 1 acre)	Highland
6835 " 21-1952	"	"	"		Ray M. Gullish	453	263		Plat 2, Sunset Hills. Int. Lot 84 Sunset Dr. Rd. Fairview Sp.
7888 Apr. 3-1952	"	"	"		Thomas B. Talley	454	83		Int. 50 acres Neely Ferry Ino. Butler Sp.
8178 " 7-1952	"	"	"		Ruth M. Bolen	454	211	2.38 acres (Tract 63)	Prop. Maroon pre. New Chick Spgs. Sp.
8443 " 10-1952	"	"	"		William K. Van Arsdale	454	309		Lots 38 + 39, North St. + Dr.
8586 " 12-1952	"	"	"		John Williams	454	409		Lot 7 Chappell St. bid
9163 " 19-1952	"	"	"		Ruby Stone	455	55		Lot 239 Bailey St. Old. Dunham Bridge Rd.
9367 " 22-1952	"	"	"		J. A. Marlow	455	143		Lot 15, Arthur J. Phillips Prop.
9741 " 26-1952	"	"	"		J. L. Lone	455	236	2.76 acres (Tract 7)	Althea F. Pate Prop. Congaree Rd. Butler Sp.

# DIRECT or GRANTOR Index to Deeds — Greenville County, S. C.

REG. U. S. PAT. OFFICE *Chas. McCall* County Indexes Since 1888 An Identifying Trade Mark

To locate names, open at SURNAME INITIAL TAB and refer to Buff Sub-Index sheet for page reference.

Cott Family Name Index No. 75 Copyright 1949

FILE NUMBER DATE OF RECORD	GRANTORS FAMILY NAMES	GIVEN NAMES ABCDEFGH	GIVEN NAMES IJKLMNO	GIVEN NAMES PQRSTUVWXYZ	GRANTEES	BOOK	PAGE	No. of Acres	BRIEF DESCRIPTION, LOCATION, ETC. ( Not Warranted )
10016 Apr. 30. 1952	Master	E. Inman			Alister G. Luffman, III	455	320		Arundale Dr. "Northgate" Int. Lot 20 Blk. G. West
10941 May 13. 1952	"	"	"	"	Central Realty Corp.	456	100		Grant Poinette Branch Meadow Farms, Kentt Sp.
11084 " 14. 1952	"	"	"	"	Citizens Bank, a corp.	456	139		Lot 2, Old Grove Rd. <sup>Super Club</sup>
11057 " 14. 1952	"	"	"	"	Ed Eckford, et al	456	142		all furniture, etc located in Calmetto Lots 9+10 Laurens Rd. Butler Sp.
12059 " 27. 1952	"	"	"	"	Alexander P. Duff	456	507	40	acres north Saluda River Bates Sp.
12738 June 4. 1952	"	"	"	"	J. H. Symmes	457	156		Mills # 2 Village Lots 39+40 Gordon St. Judson 5 - City
13019 " 9. 1952	"	"	"	"	Samuel Lindsay	457	247		Lot 15 - Birnie St. Ward
13066 " 10. 1952	"	"	"	"	Annie D. Smith	457	279		Annie D. Smith + Bessie Rogers. Lot on proposed alley, Prop
13836 " 20. 1952	"	"	"	"	Marie B. Alwine, et al	458	50	48.92	acres, which Spgs. Sp.
14087 " 23. 1952	"	"	"	"	Mrs. Eva Good	458	125	11 3/4	acres, Paris mt. Sp.
15029 July 7. 1952	"	"	"	"	J. H. Dittow	458	476	30.38	acres, which Spgs. Sp. parts sold off.
15696 " 15. 1952	"	"	"	"	H. E. Hembree	459	187		Drive, East Lynne Addition. Int. Lot 114 Sycamore ville Sp.
16124 " 21. 1952	"	"	"	"	Catherine K. Smith	459	349	1	acre Saluda Dam Road
16223 " 22. 1952	"	"	"	"	Gladys M. Martin	459	389		Lot East North St. City
17537 Aug. 8. 1952	"	"	"	"	H. H. Williams	460	395		Lot 9 Burns St. City
18068 " 15. 1952	"	"	"	"	L. G. McCallinow, et al	461	73	0.53	acre, which Spgs. Sp.

# DIRECT or GRANTOR Index to Deeds — Greenville County, S. C.

Cott Family Name Index No. 75  
Copyright 1949

To locate names, open at SURNAME INITIAL TAB and refer  
to Buff Sub-Index sheet for page reference.

Made by The Cott Index Company, Columbus, Ohio  
Sold by Walker, Evans & Cogswell Co., Charleston, S. C.

( )

FILE NUMBER	GRANTORS FAMILY NAMES	GIVEN NAMES ABCDEFGH	GIVEN NAMES IJKLMNO	GIVEN NAMES PQRSTUVWXYZ	GRANTEES	BOOK	PAGE	No. of Acres	BRIEF DESCRIPTION, LOCATION, ETC. ( Not Warranted )
DATE OF RECORD									
18067 Aug. 15-1952	Master	E. Inman			J. J. Road	461	65	0.25	of an acre, which sq. of
18232 " 18-1952	"	"	"		Mary Ella Miller	461	169		Int. 5 acres, Cleveland
18231 " 18-1952	"	"	"		Frank S. Leake	461	163		Int. Tracts Fairview sp
18325 " 19-1952	"	"	"		Fidelity Mtg Corp. of N.C.	461	199		Lot 9 Taylor St.
20200 Sep 12-1952	"	"	"		E. J. Lee	462	437		Part Tract 11 Murrell Rd
21047 " 22-1952	"	"	"		S. A. Roof	463	275		Lot 15 East ave. City
21525 " 27-1952	"	"	"		Belrug Mills, Inc. corp.	463	470		Tract side City. 7/9 Int. N. S. Hwy. 25, out-
21840 Oct. 2-1952	"	"	"		Citizens Lumber Co. a	464	89		Marion Rd. City View Annex, Lot 75 & Northern 1/2 Lot 76,
21903 " 2-1952	"	"	"		S. M. Franks	464	92		Marion Rd. City View Annex, Lots 78 & 79, small Part Lot 77
22362 " 8-1952	"	"	"		Samuel M. Witcher	464	264		Lot 26 B, Maco Terrace, City
22556 " 11-1952	"	"	"		H. C. Brock	464	377		Oaklawn sp. l Int. 16 1/2 acres & 3 1/16 acres
22612 " 11-1952	"	"	"		A. C. Mann	464	392	18.85	acres Grantt sp.
22958 " 15-1952	"	"	"		Paula G. Vaughan	465	22		Judson mill village Int. Lot 67, Sixth St. Sec. 4
23001 " 16-1952	"	"	"		Grace M. Hindman	465	81		L. Hindman Prop. Lots 19, 20, 24, 26, 31 & 32, Lucas
23125 " 17-1952	"	"	"		Mariana Hallase Chandler	465	97		Dr. & East Fairview ave. City Lot 11, between Old Summit
23116 " 17-1952	"	"	"		George H. Hebb	465	100	66.90	acres (Tract 1) J. M. Vaughan Est. Austin sp.

# DIRECT or GRANTOR Index to Deeds — Greenville County, S. C.

REG. U. S. PAT. OFFICE *Chas. McCall* County Indexes Since 1888  
An Identifying Trade Mark

To locate names, open at SURNAME INITIAL TAB and refer to Buff Sub-Index sheet for page reference.

Cott Family Name Index No. 75  
Copyright 1949

FILE NUMBER DATE OF RECORD	GRANTORS FAMILY NAMES	GIVEN NAMES ABCDEFGHIJ	GIVEN NAMES KLMNO	GIVEN NAMES PQRSTUVWXYZ	GRANTEES	BOOK	PAGE	No. of Acres	BRIEF DESCRIPTION, LOCATION, ETC. ( Not Warranted )
23532 Oct 23, 1952	Master	E. Inman			Grace M. Windman	465	314		Part Lot 7 + all Lots 8, 9, 10 + 11.
23628 " 24, 1952	"	"	"		Joe J. Barton	465	347		Int. 3 acres, Fairview Sp.
24745 Nov 7, 1952	"	"	"		J. H. Pike	466	271	27.24	acres Austin Sp.
25332 " 15, 1952	"	"	"		Grady Vaughan	466	492	49.06	acres, Tract 3, J. M. Vaughan Est. Austin Sp.
25334 " 15, 1952	"	"	"		Lucile V. Rice	466	502	52.22	acres, Tract 2, J. M. Vaughan Est. Austin Sp.
25533 " 18, 1952	"	"	"		Carrie Lee Garrison	467	69		Lot 10, Davis St. Rd. + Grace St.
25885 " 22, 1952	"	"	"		Dr. Robert L. Morre	467	225		Int. Lot 25 cor. Laurens Blk. B, Pine Forest Dr. Forest Hills
26112 " 25, 1952	"	"	"		Sarah S. Goldsmith	467	285		Lot 39 + Part Lots 38, 40 + 41 Prop. new Kartt station
26393 " 29, 1952	"	"	"		William H. LaBoone	467	409		Int. Tracts 11, 11.7 LaBoone
26856 Dec 4, 1952	"	"	"		citizens B + L. Asim Brew. s.c.	468	34		Tract Mosteller Road Kartt Sp.
26879 " 5, 1952	"	"	"		Paul J. Semones	468	43		Int. Lot 219, Fox Hall Rd. except lots sold off - also Tracts
27527 " 12, 1952	"	"	"		Dorothy H. Davenport etal	468	254		Int. tract n main St. Highland Farm
27526 " 12, 1952	"	"	"		" " " etal	468	277		Int. Tract Windman mountain, O'Neal Sp.
28003 " 18, 1952	"	"	"		William Reid Morgan etal	468	523		Int. Tract Darby Road Road, Oaklawn Sp.
28066 " 19, 1952	"	"	"		H. H. Williams	468	549	62.08	acres Pelzer - Fork Shoals
28067 " 19, 1952	"	"	"		Nellie K. Sims	469	9		3 Tracts, Oaklawn Sp.



# DIRECT or GRANTOR Index to Deeds — Greenville County, S. C.

Cott Family Name Index No. 75  
Copyright 1949

To locate names, open at SURNAME INITIAL TAB and refer  
to Buff Sub-Index sheet for page reference.


Made by The Cott Index Company, Columbus, Ohio  
Sold by Walker, Evans & Cogswell Co., Charleston, S. C.

( )

FILE NUMBER	GRANTORS FAMILY NAMES	GIVEN NAMES ABCDEFGH	GIVEN NAMES IJKLMNO	GIVEN NAMES PQRSTUVWXYZ	GRANTEES	BOOK	PAGE	No. of Acres	BRIEF DESCRIPTION, LOCATION, ETC. ( Not Warranted )
28135 Dec. 19, 1952	Muster	E. Inman			Royie Mae Sheaff	468	545		Riverside. Lot 7 Blk. E.E. Leticia ave.
" Jan. 2, 1953	"	"	"	"	G. L. Hoode	469	355		Int. 50 7/8 acres, Dunblin sp. Chick Spgs. Sp.
101 " 2, 1953	"	"	"	"	Jessie A. Bramlett,	469	357		Lots 10+11 Snow St. Greenville,
9 " 2, 1953	"	"	"	"	Isaac R. Smith	469	361		Lot 14 Plat 1, Lake Lanier Brookman Est. Greenville, Chick Spgs.
321 " 6, 1953	"	"	"	"	E. H. Edwards	469	468		Lot 83, Old Natl. Hwy. N. N. (Charles St.) near City
320 " 6, 1953	"	"	"	"	Harold Holder	469	471		Lot 59, Blk 1, Burgess ave "Newland" Subd.
456 " 7, 1953	"	"	"	"	Mattie G. White	469	525		Lot 60 Blk 1, Burgess ave Greenville Sp
623 " 9, 1953	"	"	"	"	Mrs Sweet H. Barnett	470	41		Int. Lot 26, Ledbetter St. Webster St. City.
1107 15, 1953	"	"	"	"	Lee H. Floyd	470	208		Lot 3 + strip off Lot 2
1148 " 16, 1953	"	"	"	"	Franklin S & L. Co.	470	260	12 4/2	acres Paris mt. Sp. J. P. McHugh Prop North Sp
1584 " 21, 1953	"	"	"	"	Sorbyth Aggregates, Inc. a corp.	470	410		Int. Tract 1 - 60.2 acres Glassey mt. Sp.
1764 " 23, 1953	"	"	"	"	Mary C. Pierce	470	516	16.50	acres, Ballou Hill Rd. City
2247 " 30, 1953	"	"	"	"	J. J. Dean, et al	471	182		Lot 64, Blk D, Augusta Court Rd. Bates Sp.
2458 Feb 2-1953.	"	"	"	"	Robert R. Henderson	471	237		Int 21-acres, Mt. Lebanon Saluda Sp
2663 " 4, 1953	"	"	"	"	B. F. Johnson, Jr.	471	372	106	acres, North Saluda River
2794 " 5, 1953	"	"	"	"	Thomas H. Edwards	471	458		Lot East Mt. Lee Ave. Lot on alley Lot 13, Bethel St. Lot on Parsport St.
" 6, 1953	"	"	"	"	"	471	458		

# DIRECT or GRANTOR Index to Deeds — Greenville County, S. C.

REG. U. S. PAT. OFFICE *Chemical* County Indexes Since 1888  
An Identifying Trade Mark

 To locate names, open at SURNAME INITIAL TAB and refer to Buff Sub-Index sheet for page reference.

Cott Family Name Index No. 75  
Copyright 1949

FILE NUMBER	GRANTORS FAMILY NAMES	GIVEN NAMES ABCDEFGH	GIVEN NAMES IJKLMNO	GIVEN NAMES PQRSTUVWXYZ	GRANTEES	BOOK	PAGE	No. of Acres	BRIEF DESCRIPTION, LOCATION, ETC. ( Not Warranted )
2793 Feb 5-1953	Master	E	Sumner		Thomas W. Edwards	471	470		Reese alley, also lots Whitmore St. Lot Westfield St. Lot
2751 " " 1953	"	"	"		Madge H. Greene	471	437		Bishop et al, near Mauldin, Austin Sp, Int. Part Lots 4+5, Subd. E. M.
2953 " 7-1953	"	"	"		Maudie H. Pierce	471	548	20.5	School Dist. Glassy mt. Sp. acres (Tract 3) Oak Grove
3310 " 11-1953	"	"	"		Annie L. Thomason	472	123		Tract Butler Sp
2471 " 13-1953	"	"	"		Thomas W. Edwards	472	175		Tracts Wille & Laurens Cos
3553 " 14-1953	"	"	"		J. H. Sittler	472	243		near city Lot (adgen Seaborn Lot.)
3778 " 17-1953	"	"	"		James W. Woodward	472	360		Terrace near city Int. Lot 9, Augusta
4472 " 25-1953	"	"	"		Alonso Lawrence Nelson	473	175		city Lot Nichols (Dunkard 8)
4537 " 26-1953	"	"	"		Co. Douglas Wilson +	473	230	76	acres North Saluda River.
4550 " 26-1953	"	"	"		Co., Inc. Canal Insurance	473	227		Lot 2 Hilbanks St.
4694 " 27-1953	"	"	"		A. E. Green	473	281		Int. 54.35 Acres, Fairview Sp.
5029 Mar. 4-1953	"	"	"		et al Josephine Howard	473	440		W. W. Seaborn Est. near City, Lots 1, 2, 1a, 2a, 3, 4, 5 + 6;
5028 " " 1953	"	"	"		a corp. Fidelity Fed. S. & L. Assn	473	437		Spville Sp Lot 44, Monaghan Ave.
5767 " 12-1953	"	"	"		Polar Foods, Inc.	474	167		Spville - Austin Sp. also Personal Prop. Lot cor. Trade & Maple Sts.
5774 " 12-1953	"	"	"		Loreil's Incorporated	474	170		Tracts Glassy mt. Sp
5773 " 12-1953	"	"	"		L. L. Heyder	474	176	16.25	mill creek Glassy mt. Sp acres (Tract 5) Ballwin

# DIRECT or GRANTOR Index to Deeds — Greenville County, S. C.

Cott Family Name Index No. 75  
Copyright 1949

To locate names, open at SURNAME INITIAL TAB and refer to Buff Sub-Index sheet for page reference.

Made by The Cott Index Company, Columbus, Ohio  
Sold by Walker, Evans & Cogswell Co., Charleston, S. C.

( )

FILE NUMBER	GRANTORS FAMILY NAMES	GIVEN NAMES ABCDEFGH	GIVEN NAMES IJKLMNO	GIVEN NAMES PQRSTUVWXYZ	GRANTEES	BOOK	PAGE	No. of Acres	BRIEF DESCRIPTION, LOCATION, ETC. ( Not Warranted )
6090 Mch 17-1953	Master	E. Anman			Elmore J. Bailey	474	345		which sp. sp. Lot 28 unnamed St. Green
6087 " 17-1953	"	"	"	"	Max. Lorel Edwards	474	347		which sp. sp. Lot 27 unnamed St. Green
6091 " 17-1953	"	"	"	"	J. H. Sitton	474	360		Parkview, city Lot 25, Sitha ave.
6235 " 19-1953	"	"	"	"	Mrs. Lillie Lollie Rohester	474	433	18 1/2	acres + 6 acres, Paris mt. Rd.
6464 " 21-1953	"	"	"	"	Roy Lewis	474	512		Lot 6, Paris Mt. Rd.
6607 " 24-1953	"	"	"	"	Eden Holmes Baptist <small>assin. a copy.</small>	475	43		Land Rd. + Sumpter St. Int. Lot 6, Blk. 4, cor. Cedar
6964 " 27-1953	"	"	"	"	Anna Lewis	475	167		Lot 3 Paris mtu. Rd.
7094 " 30-1953	"	"	"	"	B. Frank Hackston	475	268	30 162	Georgia Rd. Naomi Sloan
7403 Apr. 2-1953	"	"	"	"	Boyd Mr. Kinney	475	369		Lot 7, Scott St., Estate of 1
7637 Apr. 2-1953	"	"	"	"	Hattie Davis	475	519		Estate of Naomi Sloan Lot 9, Cor. Scott + Oak Sts.
8061 " 9-1953	"	"	"	"	Alberta D. Edwards	476	147	6.4	acres, Main St, St. Ann Prop. Paris' Mt. Road.
8517 " 14-1953	"	"	"	"	Deceas Griffin	476	301		Lot 4, Naomi Sloan Estate
8819 " 17-1953	"	"	"	"	John Bolt bulldozing	476	432	8 1/10	the of an acre + 1 acre.
9040 " 21-1953	"	"	"	"	J. H. Allen	476	545	27	acres, J. P. Jordan Est Washington Hdgts.
9421 Apr. 25-1953	"	"	"	"	Lillie Mae Collier	477	105		Int. Lot 8, Sec. C. Oak St. Rd. Saluda Sp.
10483 May 8-1953	"	"	"	"	M. J. Clark	478	77		Int. 4 acres, Pinecomb

# DIRECT or GRANTOR Index to Deeds — Greenville County, S. C.

REG. U. S. PAT. OFFICE *Chas McCook* County Indexes Since 1888 An Identifying Trade Mark

To locate names, open at SURNAME INITIAL TAB and refer to Buff Sub-Index sheet for page reference.

Cott Family Name Index No. 75 Copyright 1949

FILE NUMBER DATE OF RECORD	GRANTORS FAMILY NAMES	GIVEN NAMES ABCDEFGHIJ	GIVEN NAMES JKLMNO	GIVEN NAMES PQRSTUVWXYZ	GRANTEES	BOOK	PAGE	No. of Acres	BRIEF DESCRIPTION, LOCATION, ETC. ( Not Warranted )
10597 May 9 1953	Master	E. Annon			J. S. Garrett Co. a Corp	478	123	35.87	acres Bates Tp.
11472 May 20 1953	"	"	"	"	Metropolitan Life Ins Company, a Corp.	478	472		Lot 9, Blk. 8, Druid St. Stone East, Lots 11, 10 + Southern 1/2
12022 " 28 1953	"	"	"	"	Frank Ulmer Lumber,	479	137		Augusta acres, Grant Tp. Lot 117, Nalsey Drive,
12222 " 30 1953	"	"	"	"	Jeff Sullivan	479	221		parts sec off. 4 tracts, Grove Tp. less
12335 June 1 1953	"	"	"	"	Bennie Bonner	479	269		which spgs. 1 sp. Lot near County Road, Road Paris Mt. Tp.
14120 " 23 1953	"	"	"	"	Maggie Mae H. Pitts	480	387	1	acre Blashberry Valley St. Blk. 4, Riverview.
14264 " 25 1953	"	"	"	"	B. H. Trammell	480	483		Lot 1 ear. Chisora ave. + Green Chandler St. mt. View Land Co.
14360 " 26 1953	"	"	"	"	Kenny M. Fisher	480	518		Lot 99 less strip + Part Lot 100
15187 July 7 1953	"	"	"	"	M. H. Fore Corp.	481	260	171.55	acres, Grove Tp.
15216 " 8 1953	"	"	"	"	Franklin S + L Assoc. a	481	304		Sunny slope Lot 11, Blk B, Barton St Weights, Kiville Tp.
15260 " 8 1953	"	"	"	"	Jamie Lanley	481	315		Lot 22, sec. D, Washington Anderson Rd. Grant Tp.
15581 " 13 1953	"	"	"	"	Gladys M. Holcombe	481	439	3.13	acres (Tract 19) Old Rd. O'neal Tp.
15823 " 15 1953	"	"	"	"	B. P. Edwards	482	42		Lot 13 Old Rutheryard
16648 " 27 1953	"	"	"	"	Dora Emery	482	393		Int. Tract Saluda Tp. ave - Riverside
17227 Aug 3 1953	"	"	"	"	Nell H. McPartter	483	79		Lot 7 Blk. 4, Palmetto
17226 " 3 1953	"	"	"	"	Josephine M. Johnson	483	103	2.28	acres, Larestwood Dr

# DIRECT or GRANTOR Index to Deeds — Greenville County, S. C.

Cott Family Name Index No. 75  
Copyright 1949

To locate names, open at SURNAME INITIAL TAB and refer to Buff Sub-Index sheet for page reference.


Made by The Cott Index Company, Columbus, Ohio  
Sold by Walker, Evans & Cogswell Co., Charleston, S. C.

( )

FILE NUMBER	GRANTORS FAMILY NAMES	GIVEN NAMES ABCDEFGH	GIVEN NAMES IJKLMNO	GIVEN NAMES PQRSTUVWXYZ	GRANTEES	BOOK	PAGE	No. of Acres	BRIEF DESCRIPTION, LOCATION, ETC. ( Not Warranted )
DATE OF RECORD									
17278 Aug. 4-1953	Master	E. Annon			John S. Ashmore	483	123		Lot 6 Minner St. Grille Terrace, Grant Sp.
17654 " 8-1953	"	"	"	"	J. Millard Drake	483	267		Lot 9, U. S. Hwy. Cabvale Verner St. Verner Heights
17683 " 8-1953	"	"	"	"	Judy Edmond	483	270		Lot 31 Bleashey Rd. + Lot 38 Chick Spgs. Sp.
18097 " 14-1953	"	"	"	"	Ethel N. Loftis Co., Inc. corp.	483	504		Lot 29, C. M. Wharton Bul St. Stone Estates
18319 " 17-1953	"	"	"	"	Metropolitan Life Ins.	484	73		Lots 1, 2, 3 + 4 Blk. A, Druid Green, Chick Spgs. Sp.
18350 " 18-1953	"	"	"	"	Anna H. Grubbs	484	124		Lot 26 Buncombe St. near Heights
18667 " 21-1953	"	"	"	"	Derby Heights, Inc.	484	225	64	acres, Grant Sp. Derby Lois - Washington Heights
18780 " 24-1953	"	"	"	"	James Perry, et al	484	272		Lot 11, Blk. D Washington Lanier, Blenny Mt. Sp.
18881 " 25-1953	"	"	"	"	Eva D. Smith	484	333		Lots 1045, 1047 + 1049 Lake St. Betty View
19033 " 26-1953	"	"	"	"	Jack Cann	484	357		Ant. Lot 59 Henderson 36 Verner St. Verner Heights
20192 Sep 11-1953	"	"	"	"	R. L. Burns	485	367		Lot 33 Bleashey Rd. + Lots 34 + + strip adj.
20329 " 12-1953	"	"	"	"	Edna Smith Berry Estow	485	389		Ant. Lot 15 Blk. C Pearl Bates Sp.
20282 " 12-1953	"	"	"	"	W. Douglas Wilson + Co.	485	385	29.45	acres, Coleman Road Bates Sp.
20282 " 12-1953	"	"	"	"	W. Douglas Wilson + Co.	485	381	34.28	acres, Coleman Road
20874 " 21-1953	"	"	"	"	James Crested McKinney	486	129		Lot 5, Paris Mt. Road
21571 " 30-1953	"	"	"	"	James N. Long, et al	486	359		Lot Butler Sp.

# DIRECT or GRANTOR Index to Deeds — Greenville County, S. C.

REG. U. S. PAT. OFFICE *Chas. McCott* County Indexes Since 1888 An Identifying Trade Mark

 To locate names, open at SURNAME INITIAL TAB and refer to Buff Sub-Index sheet for page reference.

Cott Family Name Index No. 75  
Copyright 1949

FILE NUMBER DATE OF RECORD	GRANTORS FAMILY NAMES	GIVEN NAMES ABCDEFGH	GIVEN NAMES IJKLMNO	GIVEN NAMES PQRSTUVWXYZ	GRANTEES	BOOK	PAGE	No. of Acres	BRIEF DESCRIPTION, LOCATION, ETC. ( Not Warranted )
21571 Sept. 30-1953	Master	E. Inman			James M. Long, et al	486	362		Grille Sp. Lots 7, 8 + 9, Scott's Alley
22022 Oct. 7-1953	"	"	"		E. H. Calaburn	486	543		St. Grille Sp. Lot 6, Sub. Lot 56, Gordon
22051 " 7-1953	"	"	"		J. Eucl. Taylor	487	4		Green, which Sp. Sp. Lot St. Mark Rd. near
22029 " 7-1953	"	"	"		George L. Coleman	486	543		Mountain View area Part Tract 15, Rayson Dr.
22187 " 9-1953	"	"	"		Doris S. McCallan	487	32		1100 on unnamed St. North Hill Lot 95, McDonald St. + Part Lot 7
22320 " 10-1953	"	"	"		Nellie E. Kuban-Nelson	487	66		Lot 18, Perry Prop. Grille Sp. near city, also Personal Prop.
22418 " 13-1953	"			John A. Henry, Special	Federal National Mort	487	123		Lot 143, Hillside Lane,
22512 Oct. 14-1953	"	E. Inman			Minnie Georgia Alman	487	149		Lot 8 Scott St. Mottilla rd. chub Sp. Sp.
22611 " 15-1953	"	"	"		J. E. Fleming, et al	487	160		Lot 3 less part sold off
22834 " 19-1953	"	"	"		Jay P. Farmer, et al	487	261		2 Tracts Glassy mt. Sp
23391 " 26-1953	"			Leroy Moore	E. H. Ballenger	487	517		estate near Green - Lot A, Plat 26, A. B. Grose
23433 " 27-1953	"	E. Inman			co. a corp. Kelly Bros. Lumber	487	548		Bagwell St. Arise - Dale. Rear Part Lot 4 (Lots 4, 5 + 6)
23771 " 30-1953	"	"	"		Reba D. Stansell	488	82		Arise, Sans Louis, Paris mt. Sp. Lot 17, 4 & Hwy 25 + mt. Pleasant,
24136 Nov. 4-1953	"	"	"		D. B. Gripp	488	217		Lot Westfield St. City
24217 " 5-1953	"	"	"		Eunice A. Baswell	488	255		which Sp. Sp. Lot Trade St. Green
24149 " 5-1953	"	"	"	et al	J. H. Woolworth Co.	488	261		Washington St. Lease Lot + Bldg. West,

# DIRECT or GRANTOR Index to Deeds — Greenville County, S. C.

Cott Family Name Index No. 75  
Copyright 1949

To locate names, open at SURNAME INITIAL TAB and refer to Buff Sub-Index sheet for page reference.

Made by The Cott Index Company, Columbus, Ohio  
Sold by Walker, Evans & Cogswell Co., Charleston, S. C.

( )

FILE NUMBER	GRANTORS FAMILY NAMES	GIVEN NAMES ABCDEFGH	GIVEN NAMES IJKLMNO	GIVEN NAMES PQRSTUVWXYZ	GRANTEES	BOOK	PAGE	No. of Acres	BRIEF DESCRIPTION, LOCATION, ETC. ( Not Warranted )
DATE OF RECORD									
24482 May 9-1953	Master	E. Inman			N. L. Baumgardner	488	390		Map 2, Nicholstown Height, Lots 87, 88 & 89, River St.
24529 " 10-1953	"	"	"		D. H. Batoon	488	426		Lot 4 Blk. D, 1st ave. Carl Prop.
25485 " 23-1953	"	"	"		Rozelle J. Thompson	489	285		Lot 29, Grace St., E. H. Glenn
26204 Dec. 3-1953	"	"	"		Agilee G. Boyd	489	548		Part Lot 1, Blk. H, cor. Colonial ave & Marion St. & Part Lot 1, Blk. H, Marion St. Riverside
26670 Dec. 9-1953	"	"	"		J. R. Cleveland, et al	490	167		Lot Casey St., City Ordwest Park.
26709 " 10-1953	"	"	"		H. M. Hughes	490	238		Lot 32, Augusta Road, S. H. Poe Mfg. Co.
26810 " 11-1953	"	"	"		D. H. Batoon	490	247		Lot 227, Sec. 1, Sixth ave.
27010 " 14-1953	"	"	"		Chester W. Knight	490	289	120	acres, Dunblin Sp. St.
27094 " 15-1953	"	"	"		Bessie King	490	335		Lot. Lot Parker ave. & benth Sams Sams Heights, Paris mt. Sp?
27318 " 17-1953	"	"	"		Citizens Lhu. Co., a corp.	490	418		Lots 127 & 128, 138 & 145 Lenore ave
27283 " 17-1953	"	"	"		Edna H. Tollison	490	421		3 Grants, Fairview Sp. 29
27482 " 21-1953	"	"	"		Furman University	491	1	1.11	acres = Lot 5, H. & Super Hill Seatt. St. Naomi Sloan Estate.
27975 " 29-1953	"	"	"		Joella King, et al	491	125		Lots 1 & 2, Paris Mountain Road Road, near city.
27962 " 29-1953	"	"	"		James K. Apostolou	491	130		Lot 9, Jeff Estate, Burnamke
352 Jan. 6-1954	"	"	"		Fidelity Fed. S. & L. Assn	491	394		Lot 30, Keiths ave. Greenville

# DIRECT or GRANTOR Index to Deeds — Greenville County, S. C.

REG. U. S. PAT. OFFICE *Chas. McCall* County Indexes Since 1888 An Identifying Trade Mark

To locate names, open at SURNAME INITIAL TAB and refer to Buff Sub-Index sheet for page reference.

Cott Family Name Index No. 75 Copyright 1949

FILE NUMBER DATE OF RECORD	GRANTORS FAMILY NAMES	GIVEN NAMES ABCDEFGHIJ	GIVEN NAMES JKLMNO	GIVEN NAMES PQRSTUVWXYZ	GRANTEES	BOOK	PAGE	No. of Acres	BRIEF DESCRIPTION, LOCATION, ETC. ( Not Warranted )
464 Jan. 7 1954	Master	E. Inman			Citizens Bank a corp.	491	425		Lot 38, Davis St. Butler Sp.
465 " 7 1954	"	"			" a corp. Liberty Life Ins. Co.	491	428		(St.) Monaghan Mills Village - Lot 6, Blk. 4, Luskana Ave.
1038 " 15 1954	"	"			et al Charles Smith Henderson	492	207	10.2	acres less 2.5 acres, Longwell Rd.
1039 " 15 1954	"	"			Nora Smith	492	205	2.5	acres, Longwell Rd. - Butler Sp.
1282 " 18 1954	"		Le Roy Moore		Ella J. Bright, et al	492	326		Fairview Ave. <sup>(part)</sup> Lot 9 Fairview Ave. <sup>exist spg. sp.</sup> <sub>Blk. 1</sub> Lot cor. N. Main St. & Fairview Ave., Lot,
2083 " 29 1954	"	"			Harry L. Baumgardner	493	91	1/8	acre near Jenkins St.
2169 " 30 1954	"	"			et al Edward M. Kempley	493	147		which spg. sp. Lot 19 Van Dantzen St. Greenville
2281 Feb 1 1954	"	"			Lewis M. Brown	493	198		St. Ruena Vista, which spg. sp. Lots 27, 28 & 29, Blk. 2, May Court
2595 Feb 4 1954	"	"			co. Collateral Investment	493	326		Jaimes Cordell Prop. Lot 11 Bel Aire Drive Map 6
2932 " 8 1954	"	"			Orion b. Owens	493	451	35.25	Stover Lands, Grove Sp. acres (Part West 1) N. St.
2957 " 9 1954	"	"			J. P. Mc Kinney	493	481	10	Highland Rd. - Highland Sp. acres + triangular Lot O'Neal
4041 " 22 1954	"	"			a corp. Citizens Lumber Co.,	494	373		Sans Sausi Heights. Lot 139, Lenore Ave. Map 4,
4042 " 22 1954	"	"			"	494	376		Lots 14 & 19, Dubland Drive + Christopher St., Lot 20 Dubland
"	"	"			"	"	"		Dr. Sans Sausi Sec. Lot 164 Langston Dr. + Lot 135, Colleton
"	"	"			"	"	"		Ave. Sans Sausi Heights.
4126 " 23 1954	"	"			R. L. White	494	407		are. City Lot cor. Mc Lee St. + East,



# DIRECT or GRANTOR Index to Deeds — Greenville County, S. C.

Cott Family Name Index No. 75  
Copyright 1949

To locate names, open at SURNAME INITIAL TAB and refer to Buff Sub-Index sheet for page reference.

Made by The Cott Index Company, Columbus, Ohio  
Sold by Walker, Evans & Cogswell Co., Charleston, S. C.

( )

FILE NUMBER	GRANTORS FAMILY NAMES	GIVEN NAMES ABCDEFGH	GIVEN NAMES IJKLMNO	GIVEN NAMES PQRSTUWXYZ	GRANTEES	BOOK	PAGE	No. of Acres	BRIEF DESCRIPTION, LOCATION, ETC. ( Not Warranted )
DATE OF RECORD									
4116 Feb. 23, 1954	Master	E. Inman			Virginia Simbino	494	410		Sam Soule Sta. Lot 67 Senator Patten Ave Sville, Austin Sp.
4490 " 26-1954	"	" "			Blanche Sloan Kaydal	495	16		Int. Lots 2, 3, 4 & 5, near Bapt. Church & Friendship School
6148 Mar. 18, 1954	"	" "			Leatha Wilson	496	212		Lot adj. lands Friendship Heights
6451 " 22, 1954	"	" "			Lula Robinson	496	293		Int. Lot 11, Park Alley, Queen
6690 " 24, 1954	"	" "			J. E. Bridges	496	358		Lot 13 Alpine Way.
6998 " 29, 1954	"	" "			D. K. McDuffie	496	531		Hwy. Kentt Sp. Int. Lot 4 - 2.28 acres, Piedmont.
7342 Apr. 1, 1954	"	" "			Robert A. Pedem, et al	497	97		Int. 173.81 acres, Fairview Sp.
7441 " 2, 1954	"	" "			Ray L. Garrett, et al	497	95	14.44	Fairview Sp. acres Log Shoals Road,
7527 " 3-1954	"	" "			Mrs. Lee W. Floyd	497	148		Lot 16, Blk. B, Glenn Farm
7607 " 5-1954	"	" "			Clarence L. Mosney	497	163		Chick Spgs. Sp. Int. Lot 12, Snow St. Area,
8107 " 10-1954	"	" "			Jean M. Davis, et al	497	400	24.61	acres, Paris Int. Sp.
8423 " 14, 1954	"	" "			Burnett N. Harrison, et al	497	515	44/100	acres, Durbin's Creek Rd. St. Dun -
9474 " 28, 1954	"	" "			Randolph Crawford	498	433	43.20	acres, Dunblin Sp.
9479 " 28, 1954	"	" "			Meadow Brothers, Inc	498	454		Lot 2, East North St City
9858 May 3, 1954	"	" "			J. W. Stroud, et al	499	15		Paris int. State Park, Chick Spgs. Part. Lot 11, J. B. Nalley Prop. near St.
10552 " 11-1954	"	" "			J. C. Cannon	499	273		Int. Lot Washington + John

# DIRECT or GRANTOR Index to Deeds — Greenville County, S. C.

REG. U. S. PAT. OFFICE *Chas McColl* County Indexes Since 1888 An Identifying Trade Mark

To locate names, open at SURNAME INITIAL TAB and refer to Buff Sub-Index sheet for page reference.

Cott Family Name Index No. 75 Copyright 1949

FILE NUMBER DATE OF RECORD	GRANTORS FAMILY NAMES	GIVEN NAMES ABCDEFGH	GIVEN NAMES IJKLMNO	GIVEN NAMES PQRSTUVWXYZ	GRANTEES	BOOK	PAGE	No. of Acres	BRIEF DESCRIPTION, LOCATION, ETC. ( Not Warranted )
10821 May 14, 1954	Master	E. Inman			James Daniel Cantrell	499	422		Int 3 tracts, Bates sp.
11046 " 17-1954	"	"			Frank Austin, et al	499	502	48.24	acres, Dunklin sp.
11069 " 18-1954	"	"			H. H. Annis, et al	499	541	4.85	acres, Donaldson Air Force Base, Sunset Drive, near
11470 " 22-1954	"	"			Thomas B. Henry	500	203		+ Lot 8, Old Grove Rd. <sup>7 farms</sup> <sub>Truck Meadows</sub> Lot 10, High Valley Blvd.
11708 " 25-1954	"	"			Mrs. Ida Lola Bell	500	285		Int. Lot, Marbley St. <sup>city</sup> <sub>Hard 5</sub>
12139 June 1, 1954	"	"			Katherine L. Walker	500	487		Lot 26, Blk. C, Kim St. <sup>city</sup>
12901 " 12-1954	"	"			E. M. Loftis, et al	501	211	4.50	acres (Lot 3) Plat 2, R. B. Mason Est. O'Neal sp.
13050 " 11-1954	"	"			Robert B. Kay	501	282		Oakland Gardens, Kartt sp. Lots 20, 21, 22 + 23, <sup>concrete</sup> <sub>Rd.</sub>
13835 " 23-1954	"	"			<sup>co. of corp.</sup> The Greenville News, Piedmont	502	41		(Parcels 1 + 5 in Blk. bounded by N. Main, East Washington, North Brown + East Coffee Sts.
13834 " 23-1954	"	"			Luther M. Davenport	502	44		Washington, N. Brown + E. Coffee Sts. Parcel 2, in Blk. bounded by N. Main, East E. Washington, N. Brown + E. Coffee Sts.
13839 " 23-1954	"	"			John A. McPherson, et al	502	47		Parcel 4, in Blk. bounded by N. Main, E. Washington, N. Brown + E. Coffee Sts.
13853 " 23-1954	"	"			First Natl Bank, et al	502	65		Parcel 3, in Blk. bounded by N. Main, E. Washington, N. Brown + E. Coffee Sts.
13993 " 24-1954	"	"			Meaders Bros, Inc	502	383		Lot 7, Perrin St.
14401 " 29-1954	"	"			Saylor Lbr. Co.	503	28	1 1/2	acres, Bates sp.
14464 " 30-1954	"	"			Percy Hagan	503	86	18 1/2	acres, Highland sp.

# DIRECT or GRANTOR Index to Deeds — Greenville County, S. C.

Cott Family Name Index No. 75  
Copyright 1949

To locate names, open at SURNAME INITIAL TAB and refer to Buff Sub-Index sheet for page reference.

Made by The Cott Index Company, Columbus, Ohio  
Sold by Walker, Evans & Cogswell Co., Charleston, S. C.

( )

FILE NUMBER	GRANTORS FAMILY NAMES	GIVEN NAMES ABCDEFGH	GIVEN NAMES IJKLMNO	GIVEN NAMES PQRSTUWXYZ	GRANTEES	BOOK	PAGE	No. of Acres	BRIEF DESCRIPTION, LOCATION, ETC. ( Not Warranted )
DATE OF RECORD									
14559 June 30, 1954	Master	E. Inman			Julius D. Green	503	114		Int. Tract Butler Sp Oakland Gardens, South Sp
14689 July 2, 1954	"	"	"		Mary P. Merritt	503	185		Lots 24 & 25 Bonister Rd. St. Stone Estates
14822 " 3, 1954	"	"	"		Alfonse A. Paterek	503	238		Int. Lots 13 & 14 Blk. K, Inman Old Country Club Prop.
15256 July 10, 1954	"	"	"		Billie E. Pickens	503	401		Lot 44 Rodney av. Kananah -
16387 " 23, 1954	"	"	"		Joseph B. Pool	504	396		Int. Lot 12, Blk D, Stewart St. Shed 6, City
16936 " 30, 1954	"	"	"		J. J. Stoner	505	67		Int. Int Augusta St.
17409 Aug 5, 1954	"	"	"		E. B. Willis, Jr.	505	325		Lot 83, West Decatur St - Augusta Road Ranches -
17484 " 6, 1954	"	"	"		Charles E. Collins	505	391		Lot 20, old Augusta Road -
17570 " 6, 1954	"	"	"		Addie Day Clay	505	372		Lot, Marshall av. - City
17579 " 6, 1954	"	"	"		Etha V. Hill et al	505	355		Dixie Heights Lot 42, Central av. -
17587 " 6, 1954	"	"	"		Milton J. McKeown	505	369		Lot, Chick Spgs Sp.
17765 " 9, 1954	"	"	"		E. H. Edwards	505	445		Tract 4, middle bridge Rd New Fruit Place
18453 " 17, 1954	"	"	"		Sarah Bishop, et al	506	185		12 acres, see lots sold off Heights Sp
18820 " 20, 1954	"	"	"		Margaret H. Dover et al	506	371		Lot 17 Blk. A, Westville Avy. 291 + Edwards Rd, Butler
18996 " 23, 1954	"	"	"		J. H. Ditton, et al.	506	433		Int. 24.37 acres cor S.E. "Donwood"
19175 " 25, 1954	"	"	"		Mary Ann Phillips	506	547		Lot 10, Woodside av. -

# DIRECT or GRANTOR Index to Deeds — Greenville County, S. C.

REG. U. S. PAT. OFFICE *Chas McCobb* County Indexes Since 1888 An Identifying Trade Mark

To locate names, open at SURNAME INITIAL TAB and refer to Buff Sub-Index sheet for page reference.

Cott Family Name Index No. 75 Copyright 1949

FILE NUMBER DATE OF RECORD	GRANTORS FAMILY NAMES	GIVEN NAMES ABCDEFGH	GIVEN NAMES IJKLMNO	GIVEN NAMES PQRSTUVWXYZ	GRANTEES	BOOK	PAGE	No. of Acres	BRIEF DESCRIPTION, LOCATION, ETC. ( Not Warranted )
19585 Aug 30, 1954	Maester	E. Inman			G. C. Gibson	507	133		Logan + Hurdman Sts. Lot Johnson St + Lot cor
19754 Sept 1, 1954	"	"	"		Virginia Simkins Comm.	507	218		Paris Piney Park Lot 62 + Part Lot 63
20203 " 8, 1954	"	"	"		B. A. Albright, et al	507	429	2.51	Settlement Rd. Bates Sp Acres cor Hart Cut Rd. with
20204 " 8, 1954	"	"	"		Marguerite S. Hitted	507	432		Part Lot 5, Blk B. Buist Circle.
20449 " 10-1954	"	"	"		William B. Dasher	507	523		Apl. Fair Heights Lot 14, Blk. S. Cumberland
21661 " 24-1954	"	"	"		Elizabeth M. Carpenter	509	28	6.9	acres, Bates Sp.
21717 " 24-1954	"	"	"		John W. Spoynton, et al Co # 520	509	31	1.23	Rutledge Lake Rd. acres, cor. Hunts Bridge Rd. +
22266 " 30, 1954	"	"	"		School Dist of Gilke.	509	217		Int. Lot Milline St.
22232 " "	"	"	"		Thomas Anderson	509	223	7.56	Butter Sp. acres, Pelham Rd.
22529 Oct 4, 1954	"	"	"		Neal Vaughan, et al	509	327		Road, near, brick Sp. Sp. Lot cor. Arlington ave + Arlington
22503 " 4-1954	"	"	"		J. D. Wood, et al	509	334	.82	Prop. of an acre ( Lot 4 ) J. D. Wood
22524 " 4-1954	"	"	"		First Fed. S. + L. Assn	509	342		Home Adv. Paris Mt. Sp. Lot cor. Hunts Bridge + Int.
22584 " 5, 1954	"	"	"		L. E. Smith	509	385		Duncan Mills Village Lot 65, Sec 6, Badger St.
23574 " 15-1954	"	"	"		W. L. Baumgardner Co. of New York	510	200		Heights Lot 1, Sec. S. Washington
24527 " 26, 1954	"	"	"		The Mutual Life Ins. Co # 520	511	36		Mill an. Lot 13 + Part Lot 14, Blk B.
24662 " 27, 1954	"	"	"		School Dist of Gilke	511	73	17.03	Duncan Bridge Rd. Acres, Old Anderson or

# DIRECT or GRANTOR Index to Deeds — Greenville County, S. C.

Cott Family Name Index No. 75  
Copyright 1949

To locate names, open at SURNAME INITIAL TAB and refer to BuF Sub-Index sheet for page reference.

Made by The Cott Index Company, Columbus, Ohio  
Sold by Walker, Evans & Cogswell Co., Charleston, S. C.

( )

FILE NUMBER	GRANTORS FAMILY NAMES	GIVEN NAMES ABCDEFGH	GIVEN NAMES IJKLMNO	GIVEN NAMES PQRSTUVWXYZ	GRANTEES	BOOK	PAGE	No. of Acres	BRIEF DESCRIPTION, LOCATION, ETC. ( Not Warranted )
25121 Nov. 2, 1954	Master	E. Looman			M. G. Hodson	511	282		29.4 acres. 4 Tracts Dunklin Sp. - also,
25364 " 4, 1954	"	"			Phronia Z. McNeill	511	371		Int. Lat Perry ave. formerly Orange St.
25318 " 4, 1954	"	"			H. L. Baumgardner	511	332		Lots 2, 3, 4, 5, 6 + 7 Angel ave. Marsden, Inc. Austin Sp.
25459 " 5, 1954	"	"			Joe Kelly, et al	511	403	18.02	acres (Tract 1) Prop. of Bulls Sp.
25932 " 10, 1954	"	"			Hubert E. Kabin	512	43		Part Lot 1, Blk. A. Otis St. + unnamed St. - Fair Heights
26427 " 17, 1954	"	"			Noah Richman Lura Jr.	512	260		Lot 13 + Part Lot 12 on Cumberland
26438 " 17, 1954	"	"			C. E. Barbrey	512	266	1	acre, North of Simpsonville Cagle St. City -
26976 " 23, 1954	"	"			H. F. Bacoak	513	9		Lots 11 + 13, Blk. C.
27439 " 30, 1954	"	"			B. F. Cate, Sr	513	163	2	acres, Easley Bridge Rd. Bulls Sp.
27576 Dec. 2, 1954	"	"			Edna D. Johnson	513	248		Lot 4, S. Hwy. 29 + Bunscombe Road. Lish Sp. Sp.
28164 " 8, 1954	"	"			Evelyn Morgan	513	467		Lots 22 + 23 Sherwood Forest Sp. Sp.
28675 " 14, 1954	"	"			Joseph H. Gilliard	514	165	12	Int. Ave. Old Rutherford Rd. 6 1/2 acres Rutherford Rd. Chick Sp. Sp. + 4 1/2 acres Chick Sp. Sp.
29002 " 17, 1954	"	"			H. D. Auld	514	296		Park Place. Lot 3, Blk. A, First ave.
29008 " 17, 1954	"	"			Beryl J. Brezelske	514	289		Perry Ave. Annex. Part Lot 12 Pendleton St.
29897 " 30, 1954	"	"			Charles H. Spence, et al	515	79	40 1/2	acres, Dunklin Bridge Rd.

# DIRECT or GRANTOR Index to Deeds — Greenville County, S. C.

REG. U. S. PAT. OFFICE *Chas. McCall* County Indexes Since 1888 An Identifying Trade Mark

To locate names, open at SURNAME INITIAL TAB and refer to Buff Sub-Index sheet for page reference.

Cott Family Name Index No. 75 Copyright 1949

FILE NUMBER DATE OF RECORD	GRANTORS FAMILY NAMES	GIVEN NAMES ABCDEFGHIJ	GIVEN NAMES JKLMNO	GIVEN NAMES PQRSTUVWXYZ	GRANTEES	BOOK	PAGE	No. of Acres	BRIEF DESCRIPTION, LOCATION, ETC. ( Not Warranted )
29900 Dec. 31, 1954	Master	E. Inman			Mattie E. Sherman	515	109	50	Acres, Fairview Sp.
273 Jan 5, 1955	"	"			Elvie E. Barnett, et al	515	321		East Lynn add. Lots 179 + 180, Ridgeway Dr. Gantt Sp.
296 " 5, 1955	"	"			Peoples Natl Bank, W.	515	324	.90	of an acre, Old Snow Rd.
839 " 11, 1955	"	"			William E. Thompson	516	14		Piedmont Corp. Gantt Sp. Part Lot 15, Blk. 2, Prop.
1192 " 14, 1955	"	"			George H. Richardson	516	183		Southern Railway Station Lot Railroad Ct. near
1791 " 20, 1955	"	"			Rosa C. Rudley	516	477		Slater Village Lot 26, Blk B, Webster St.
3428 Feb. 7, 1955	"	"			Pauline Reeves	518	91		Junction Heights - Part Lots 48 + 49 Parker Rd.
3598 " 9, 1955	"	"			H. K. Townes	518	174		Railroad Tract or Lot Southern,
4851 " 23, 1955	"	"			Fred Woodson	519	145	105	Acres, Waters Saluda, River
5043 " 25, 1955	"	"			First Fed. S. & L. Assn.	519	232	6	Acres, Saluda Sp.
5188 " 26, 1955	"	"			James Sullivan, et al	519	303		fronting 25 ft. on Harris St. Int. Lot 17, except part
5326 Feb. 28, 1955	"	"			Maggie Floine Lipscomb	519	356		Trust, Paris Mt. Sp.
5981 Mch. 8, 1955	"	"			Trs. Emanuel Habinec,	520	42		Edgemont - Lot 14, Piedmont av.
6038 " 8, 1955	"	"			Clyde C. Garrett, et al	520	82	28 1/5	Acres, Austin Sp.
6400 " 11, 1955	"	"			F. J. Bourque	520	259		Lot Geer Hwy.
6980 " 17, 1955	"	"			J. D. Vaughan	520	504	7.81	Estab. Mrs. Minnie A. Vaughan, Austin Sp. Acres + 31.31 Acres (Tracts 1 + 2)

# DIRECT or GRANTOR Index to Deeds — Greenville County, S. C.

Cott Family Name Index No. 75  
Copyright 1949

To locate names, open at SURNAME INITIAL TAB and refer to Buff Sub-Index sheet for page reference.

Made by The Cott Index Company, Columbus, Ohio  
Sold by Walker, Evans & Cogswell Co., Charleston, S. C.

( )

FILE NUMBER	GRANTORS FAMILY NAMES	GIVEN NAMES ABCDEFGH	GIVEN NAMES IJKLMNO	GIVEN NAMES PQRSTUVWXYZ	GRANTEES	BOOK	PAGE	No. of Acres	BRIEF DESCRIPTION, LOCATION, ETC. ( Not Warranted )
DATE OF RECORD									
8305 Feb. 31, 1955	Master	E. Inman			William James Morgan	521	522		West Park Ak. - Ward 1, City Int. Lot 1 + Part Lot 2
8542 Apr. 4, 1955	"	"	"	"	Masull, Inc	522	144		Tract, Dublin Tp. Meadow Farms, Grant Tp.
8739 " 6, 1955	"	"	"	"	L. A. Massey, et al	522	256		Lot 31, High Valley Blvd. Tract (Formerly White Horse Rd.)
8899 " 7, 1955	"	"	"	"	Clyde E. Kelley, et al	522	315		Lots 8 + 9, Washington ak.
8965 Apr. 8, 1955	"	"	"	"	L. R. Huff	522	331	19.75	Corrected Deed Acres, O'Neal Tp.
9344 " 13, 1955	"	"	"	"	R. E. Benson	522	528	138	Hwy. Cleveland Tp. and less part sold off. Gen
9691 " 16, 1955	"	"	"	"	H. L. Ayers	523	169		Int. tract, Fairview Tp Glover St.
9934 " 19, 1955	"	"	"	"	First Natl. Bank Ex. + Tr.	523	317		Lot 10, Lavinia ak. + are. City View Subd.
10135 " 21, 1955	"	"	"	"	A. B. Mann	523	436		Part Lot 8, Blk. K, Park
10271 " 22, 1955	"	"	"	"	John P. Ashmore et al	523	447		Tract, Austin Tp.
10251 " 22, 1955	"	"	"	"	James Richard McCullough	523	455		Int. 1/2 acre, Grove Tp.
10397 " 23, 1955	"	"	"	"	Corene A. West	523	507	1.26	acres, O'Neal Tp.
10396 " 23, 1955	"	"	"	"	Corene A. West	523	533		2 Tracts, O'Neal Tp.
10546 " 25, 1955	"	"	"	"	J. LaRue Hinson	524	24		2 1/2 Acres, Prop Seale Chtry, East Lot Prop Annie Mansel + Washington Heights -
10590 " 26, 1955	"	"	"	"	H. H. Wilkins	524	71		Lot 2, Sec. B Maple St.
11315 May 3, 1955	"	"	"	"	J. B. Hall	524	325		Lot 13, Blk. B, Washington Heights

# DIRECT or GRANTOR Index to Deeds — Greenville County, S. C.

REG. U. S. PAT. OFFICE *Chas. McCall* County Indexes Since 1888 An Identifying Trade Mark

To locate names, open at SURNAME INITIAL TAB and refer to Buff Sub-Index sheet for page reference.

Cott Family Name Index No. 75 Copyright 1949

FILE NUMBER DATE OF RECORD	GRANTORS FAMILY NAMES	GIVEN NAMES ABCDEFGHIJ	GIVEN NAMES JKLMNO	GIVEN NAMES PQRSTUVWXYZ	GRANTEES	BOOK	PAGE	No. of Acres	BRIEF DESCRIPTION, LOCATION, ETC. ( Not Warranted )
11346 May 3, 1955	Master	E. Inman			Caroline B. Moseley a Corp.	524	337	100	acres, <sup>adj.</sup> Austin sp + 4 1/2 acres Lynne on base line height Paris Mt. sp.
11486 4, 1955	"	E. Inman			Citizens Lumber Co.	524	397		Lot 3, cor. New Buncombe Rd + Terrace, South Sp.
11470 4, 1955	"	E. Inman				524	400		Lot 7, Rocky Knoll Dr. Ocean
11495 5, 1955	"	E. Inman			of Ga. Life Insurance Co.	524	432		Lot 4, Woodland Dr.
11720 6, 1955	"	E. Inman			Ruth Barber	524	507		Prop. near Judson Mills. Part Lot 1, J. O. Heatherly
11722 6, 1955	"	E. Inman			as a corp. Metropolitan Life Ins.	524	510		Shyland Park. Lot 19 Shyland Drive
11824 9, 1955	"	E. Inman			Claude A. Moody et al	525	41		Gayden St. Part Lots 21 + 23, Blk. C.
11901 9, 1955	"	E. Inman			E. Mitchell Arnold et al	525	44	4	Acres, see part sold off, cor School Dist #520
12568 16, 1955	"	E. Inman			Bd. Trs. Greenville Co.	525	363	15.05	Acres, West Rd. Chick Sp. Sp.
12668 17, 1955	"	E. Inman			E. H. Burns	525	427		Valley Farms, Butler Sp. Part Lot 11, Hallton Rd. Kappay
14573 June 6, 1955	"	E. Inman			B. Z. Lew, Jr	527	65		Int. Lot North main St. Greenville
14769 8, 1955	"	E. Inman			E. M. Lindeberger, et al	527	159		Alley - Hard 5, city Int. Lots 8, 9 + 13, base line
14719 8, 1955	"	E. Inman			J. L. Love	527	164		Weights Lot 48, Power St. Junction
14968 10, 1955	"	E. Inman			Eva Coffey Williams	527	234		Marion Rd. city view annex. Lots 85, 86, Part Lots 89, 88 + 87
15316 14, 1955	"	E. Inman			Institution for Savings Worcester County	527	342		city view. Lot 18, Blk. B, Y. M. C. A. St.
15594 17, 1955	"	E. Inman			Harry J. Thackston	527	533		Lot Augusta St.



# DIRECT or GRANTOR Index to Deeds — Greenville County, S. C.

( 1 )

Cott Family Name Index No. 75  
Copyright 1949

To locate names, open at SURNAME INITIAL TAB and refer to Buff Sub-Index sheet for page reference.

Made by The Cott Index Company, Columbus, Ohio  
Sold by Walker, Evans & Cogswell Co., Charleston, S. C.

FILE NUMBER	GRANTORS FAMILY NAMES	GIVEN NAMES ABCDEFGH	GIVEN NAMES IJKLMNO	GIVEN NAMES PQRSTUVWXYZ	GRANTEES	BOOK	PAGE	No. of Acres	BRIEF DESCRIPTION, LOCATION, ETC. ( Not Warranted )
DATE OF RECORD									
16011 June 22, 1955	Master	E. Inman			John P. Knight, et al The Corp.	528	167		Hollywood Driv, South Sp. Tract (less tracts sold off)
17215 July 6, 1955	"	E. Inman			Metropolitan Life Ins. Co.	529	126		David Hills Lat 47, West Hillcrest Driv Mills Village, N. In.
17275 " 7, 1955	"	"			Harwell, Inc.	529	166		Lat 23, Fourth St. Woodside
17279 " 7, 1955	"	"			Virginia G. Knight, et al	529	169		Lat 2 tracts, Green Sp. St. City
17277 " 7, 1955	"	"			Henry A. Griffin, et al	529	177		Int. Lat + Strip on Bonnie "East Park"
18232 " 18, 1955	"	"			John A. Carson	530	81		Int. Lot 141, Blk. H, Pettigrew St Fairview Sp.
18501 " 20, 1955	"	"			Annis M. Page	530	197		Int. 20 acres Log Shoals Rd New Buncombe Rd, Park Place
19778 Aug. 3, 1955	"	E. Inman, et al			Ernest H. Stokes	531	149		Lease - Lots 17+19, Blk. F. Ave. Hillside Terrace
20018 " 5, 1955	"	E. Inman			Ada L. Vought	531	267		Part Lots 4+6, Cleveland
20207 " 9, 1955	"	E. Inman			Raymond A. Chastain	531	390		Lot 11, Durham St. Greenville Ave. Fair Heights
20351 " 9, 1955	"	"			Lloyd W. Vandiver	531	375		Lat Lot 14, Blk. B, Bleckley
20403 " 19, 1955	"	"			First Fed. S. & L. Assn.	531	462		Lat 12, Prosperity on City
21391 " 20, 1955	"	"			Fred H. Dunn, et al	532	317		Int. 0.84 acres, Cleveland
23262 Sep 8, 1955	"	"			W. J. Littlefield, et al	534	61	20.20	acres, Butler Sp. Sixth St. - Woodside Mills
23359 " 9, 1955	"	"			Alvin F. Chapman, et al	534	113		Lat 3, Sec. A East South + Douglas St - Greenville Sp.
23632 " 12, 1955	"	"			J. C. Bridges, et al	534	167		Lots 50+51 cor. Florida av.

# DIRECT or GRANTOR Index to Deeds — Greenville County, S. C.

REG. U. S. PAT. OFFICE *Chas. McKee* County Indexes Since 1888 An Identifying Trade Mark

To locate names, open at SURNAME INITIAL TAB and refer to Buff Sub-Index sheet for page reference.

Cott Family Name Index No. 75 Copyright 1949

FILE NUMBER DATE OF RECORD	GRANTORS FAMILY NAMES	GIVEN NAMES ABCDEFGHIJ	GIVEN NAMES JKLMNO	GIVEN NAMES PQRSTUVWXYZ	GRANTEES	BOOK	PAGE	No. of Acres	BRIEF DESCRIPTION, LOCATION, ETC. ( Not Warranted )
23671 Sep. 12, 1955	Master	C. Surman			James Crauston Gray, et al	534	216		Alta Vista City - Lat 87, W. Inert St.
23620 " 12, 1955	"	"			B. H. Trammell	534	225		Tract, O'Neal Sp.
24395 " 20, 1955	"	"			T. R. Bellotte, et al	535	64		Lat 2, Packs alley, City - Pacqui Terrace, Spitt Sp.
24854 " 24, 1955	"	"			Joseph B. Mann	535	267		Lat 55 Rocky Knoll Dr. Speckster Blvd. Belle Made
25979 Oct. 5, 1955	"	"			Fidelity Fed. S. & L.	536	123		Lat 100, York Circle, Lots 107 + 112, West
26389 " 10, 1955	"	"			Vantross Franklin	536	310	5 acres + 2 1/2 acres,	Allston Sp.
26337 " 10, 1955	"	"			John J. Byrne, et al	536	316	52 acres,	Saluda Sp.
26580 " 12, 1955	"	"			Ansel Abwine, et al	536	382		Lat 12, Mrs. S. E. Sircine Prop. (Anderson Rd.)
26627 " 13, 1955	"	"			D. C. Haged, et al	536	421		Strip State Hwy. 8
26830 " 14, 1955	"	"			Francis B. Holden	537	1		Lots 12 + 13, blk. B, Woodland Heights
26828 " 14, 1955	"	"			Sam F. Floyd	537	11		low strip - East Prentiss ave. Lat 8 Blk. b. + Part Lat 7 Blk. b.
27711 " 25, 1955	"	"			Jack Spalding, Jr.	537	395	1	acre Butler Sp.
28094 " 28, 1955	"	"			Inez Bates	537	525		Bennett St. North Hills - Int. Lat 60 cor. Ballman an.
28578 Nov. 3, 1955	"	"			Bank of Traders Rest	538	143	8	Chelmsford Sp. Acres, Gap Creek Rd.
28677 " 4, 1955	"	"			Citizens Lumber Co.	538	162		Part Lat 55, East Decatur St.
28865 " 7, 1955	"	"			Mrs. Dorothy May Stone	538	243		Lat 5, Bates St. (Furman Rd.)

# DIRECT or GRANTOR Index to Deeds — Greenville County, S. C.

Cott Family Name Index No. 75  
Copyright 1949

To locate names, open at SURNAME INITIAL TAB and refer to Buff Sub-Index sheet for page reference.

Made by The Cott Index Company, Columbus, Ohio  
Sold by Walker, Evans & Cogswell Co., Charleston, S. C.

( )

FILE NUMBER	GRANTORS FAMILY NAMES	GIVEN NAMES ABCDEFGH	GIVEN NAMES IJKLMNO	GIVEN NAMES PQRSTUWXYZ	GRANTEES	BOOK	PAGE	No. of Acres	BRIEF DESCRIPTION, LOCATION, ETC. ( Not Warranted )
DATE OF RECORD									
29627 Nov. 15, 1955	Master	E. Inman			B. H. Meeks	539	57		Prop. J. A. Heatherly Part Lots 13 + 14, Judson Rd.
29974 17, 1955	"	E. Inman			Hoodland Heights	539	129		Protective Covenants - Lots 48 + 49 cor. J. Hayman Smith Rd. + Bessie Ln. Hoodland Heights, Chick Spgs. Sp.
30004 18, 1955	"	E. Inman			Louis Dempsey	539	186		
30205 18, 1955	"	E. Inman			George J. Cox	539	174		Lots 22 + 23 cor. J. Hayman Smith Rd. + Buddy Ln. Hoodland Heights - Chick Spgs. Sp.
30355 22, 1955	"	"	"	"	H. A. Vaughn et al	539	325		Hoodland Heights, Chick Spgs. Sp. Lot 1, cor. State Hwy. 14 + Bessie Ln. (McBee) St.
32830 29, 1955	"	"	"	"	Kittie M. Albertson et al	539	548		Lot cor. East Popper St. Lanning Heights, Chick Spgs. Sp.
30991 30, 1955	"	"	"	"	S. J. Harney, Jr.	540	35		Lot 60, Bessie Ln. Hoodland Heights, near Green, Chick Spgs.
30990 30, 1955	"	"	"	"	Millie A. Oliver et al	540	38		Lot 52, J. Haymon Smith Rd. Buddy Ln. Hoodland Heights, Chick Spgs.
31349 Nov. 5, 1955	"	"	"	"	E. A. Styles et al	540	177		Lot 21 cor. J. Haymon Smith Rd. + St. + Int. Party wall.
31402 5, 1955	"	"	"	"	William J. Richardson	540	204		Lot 4 + 6 in strip off Lot 3, Lanning Heights Sp.
31556 6, 1955	"	"	"	"	Orall M. Cram et al	540	252	42	acres + 2.46 acres Bell Ln. Lincastown, Chick Spgs. Sp.
31566 7, 1955	"	"	"	"	Jas. M. Richardson	540	301		Lot 74, Myrtle Ln. + Lot 21 Lincastown Heights # 2
31569 7, 1955	"	"	"	"	First Fed. S. + L. Ann et al	540	304		Lot 18, cor. Cook Ln. + River St. Heights, Chick Spgs. Sp.
31717 8, 1955	"	"	"	"	L. Bruce Smith	540	345		Lot 61, Bessie Ln. Hoodland

# DIRECT or GRANTOR Index to Deeds — Greenville County, S. C.

REG. U. S. PAT. OFFICE *Chemical* County Indexes Since 1888 An Identifying Trade Mark

To locate names, open at SURNAME INITIAL TAB and refer to Buff Sub-Index sheet for page reference.

Cott Family Name Index No. 75 Copyright 1949

FILE NUMBER DATE OF RECORD	GRANTORS FAMILY NAMES	GIVEN NAMES ABCDEFGHIJ	GIVEN NAMES JKLMNO	GIVEN NAMES PQRSTUVWXYZ	GRANTEES	BOOK	PAGE	No. of Acres	BRIEF DESCRIPTION, LOCATION, ETC. ( Not Warranted )
31736 Dec. 8, 1955	Master	E. Inman			C. S. Mattox, et al	540	348		Heights, Chick Spgs. 3p Lots 43 + 50. Bessie an. Woodland
31759 " 8, 1955	"	"	"	"	Thomas Anderson	540	357	1.5	acres, chick Spgs. 3p.
31898 " 10, 1955	"	"	"	"	Clarence Smith	540	400		Woodland Heights. Lot 42, Bessie an -
32089 " 13, 1955	"	"	"	"	William A. Inie, et al	541	25		Rd. Woodland Heights, Chick Spgs. 3p Lot 51 J. Haymon Smith
32090 " 13, 1955	"	"	"	"	Hillie R. Robinson, et al	541	28		Heights, chick Spgs. 3p Lot 53 Bessie an, Woodland
32141 " 13, 1955	"	"	"	"	W. A. Baker - W. Donald Lamb. Co. a partnership George H. Baker, et al	541	41		Oaklawn 3p. Lot 7, on 30 ft St.
32369 " 15, 1955	"	"	"	"	Wade Donald	541	191	15 1/2	acres, Oaklawn 3p.
32462 " 16, 1955	"	"	"	"	Conway J. Jones, Jr.	541	205	137.2	acres + 18.01 acres, Fairview 3p.
32495 " 16, 1955	"	"	"	"	Margaret H. Ligon	541	208	1.51	acres, County (Ridge) Rd. Austin 3p.
32401 " 16, 1955	"	"	"	"	Wilson M. Billard	541	220		Heights, chick Spgs. 3p. Lot 58, Bessie an, Woodland
32548 " 17, 1955	"	"	"	"	Julian Calhoun	541	256	292	acres -
32975 " 23, 1955	"	"	"	"	Agnes B. Hannicutt	541	473		Tract - Saluda 3p.
33456 " 30, 1955	"	"	"	"	Charli Thomas Wheeler, Jr.	542	39		ave. Fair Heights Int. Lot 7, Blk. D. Brookdale
14 Jan. 3, 1956	"	"	"	"	J. D. Green, et al	542	153	3.78	Butler 3p. Acres, Suffletown Rd.
495 " 6, 1956	"	"	"	"	John B. Miller, Jr.	542	396		Lots 125, 126 + 127, Park St - Verner Heights, Lots 6 + 7, see
"	"	"	"	"	"	"	"	"	part sold off, Buncombe Rd; Lot 4 cor. Heyward St + Monaghan
"	"	"	"	"	"	"	"	"	ave. Lot 1 cor. Buncombe + Verner Rd. on Sts. West Park

# DIRECT or GRANTOR Index to Deeds — Greenville County, S. C.

Cott Family Name Index No. 75  
Copyright 1949

To locate names, open at SURNAME INITIAL TAB and refer to Buff Sub-index sheet for page reference.

Made by The Cott Index Company, Columbus, Ohio  
Sold by Walker, Evans & Cogswell Co., Charleston, S. C.

( )

FILE NUMBER	GRANTORS FAMILY NAMES	GIVEN NAMES ABCDEFGH	GIVEN NAMES IJKLMNO	GIVEN NAMES PQRSTUWXYZ	GRANTEES	BOOK	PAGE	No. of Acres	BRIEF DESCRIPTION, LOCATION, ETC. ( Not Warranted )
DATE OF RECORD									
761 Jan. 10, 1956	Master	E. Luman			George Young	542	533	13.92	acres, Georgia Road.
759 " 10, 1956	"	"	"	"	William H. Campbell	542	535		Lot Valley St.
760 " 10, 1956	"	"	"	"	Lucile Young Johnson <sup>et al</sup>	542	546	2.5	acres, B. B. Young Land
1240 " 14, 1956	"	"	"	"	J. M. Byrd, et al	543	201		Tract, B. B. Young Land Crop.
1237 " 14, 1956	"	"	"	"	E. Beaufort Lerman, jr.	543	213		2 Tracts Glassy Mt Sp
2758 " 31, 1956	"	"	"	"	The County of A'ville	544	239		for Public Street Lot Bessie Ave. + Buddy Ave.
3892 Feb. 13, 1956	"	"	"	"	H. D. Ridgeway	545	135	91	Acres, Dunblin Sp.
4030 " 14, 1956	"	"	"	"	Richard F. Collins	545	195		New Furman Heights Lot 29, Blackstone Se.
4086 " 15, 1956	"	"	"	"	Lillie Mae Edwards	545	255		0.46 ac. Sp. Lots 1 + 2, Perry's Mill Rd.
4313 " 17, 1956	"	"	"	"	H. E. Malin	545	332		Lot 1, River St.
4252 " 17, 1956	"	"	"	"	George A. Huff	545	340	30.9	Acres, Highland Sp. Park, Austin Sp.
4598 " 21, 1956	"	"	"	"	Virginia H. Reid	545	493		Lots 37, 67, 18 + 38, Forest Brew, Chick Spigo Sp.
4625 " 21, 1956	"	"	"	"	Citizens B. + S. Assn.	545	496		Lot 20, Vernon St - near Crestwood Inc.
6114 Mar. 7, 1956	"	"	"	"	First Fed. S. + S. Assn	547	80		Lot 52, North Estate Drive, Cleveland Sp.
6590 " 13, 1956	"	"	"	"	J. H. Maldrop corp	547	414	2.74	Acres, Beer Hwy.
7309 " 20, 1956	"	"	"	"	New York Life Ins Co	548	202		Lot 2, Mass St.

# DIRECT or GRANTOR Index to Deeds — Greenville County, S. C.

REG. U. S. PAT. OFFICE *Chas. McCott* County Indexes Since 1888 An Identifying Trade Mark

To locate names, open at SURNAME INITIAL TAB and refer to Buff Sub-Index sheet for page reference.

Cott Family Name Index No. 75 Copyright 1949

FILE NUMBER DATE OF RECORD	GRANTORS FAMILY NAMES	GIVEN NAMES ABCDEFGH	GIVEN NAMES IJKLMNO	GIVEN NAMES PQRSTUVWXYZ	GRANTEES	BOOK	PAGE	No. of Acres	BRIEF DESCRIPTION, LOCATION, ETC. ( Not Warranted )
7945 Mar. 27, 1956	Master	E. Inman			Duke Power Co.	548	503		Right of Way.
8924 Apr. 6, 1956	"	E. Inman			Carl H. McClinton	549	431		Baptist Church, Chick Spgs. Tp. Lot 5 near Pleasant Shore
9566 " 13, 1956	"	E. Inman			H. Maurice Talley	550	201		Heights - Chick Spgs. Tp. Lot 9 Buddy Ave. Woodland
10925 " 28, 1956	"	E. Inman			Alfred M. Cole, et al	551	222		Heights, Chick Spgs. Tp. Lot 47 Bennie Ave. Woodland
11107 May 1, 1956	"	E. Inman			Jack Thomas	551	292		Easter - Part Lot 29, Maca St.
11252 " 2, 1956	"	E. Inman			City of Greenville	551	364		2 Lots, Saluda Tp.
11394 " 3, 1956	"	"	"		Life Ins. Co. a corp. The Mutual Benefit	551	432		Lenore aviv. San Souci Heights Lot 138 ev. Earnshaw +
11974 " 10, 1956	"	"	"		F. C. Davis	552	166	38	acres, O'Mal Tp.
12040 " 10, 1956	"	"	"		J. E. Bridges, et al	552	177		Lot 2, Galphin Dr.
12054 " 10, 1956	"	"	"		D. E. Galway	552	180		Says Souci Section - Lot 13, Dukeland Dr.
12318 " 14, 1956	"	"	"		R. H. Mauley	552	341		City View Annex - Lot 90, View Point Dr.
12520 " 16, 1956	"	"	"		Co. of corp. Metropolitan Life Ins	552	437		Dr. Dixie Heights Part Lots 17+18 Brinneliff
12576 " 16, 1956	"	"	"		City of Greenville	552	451		Ant. 12, 10 acres, Saluda Tp.
12939 " 21, 1956	"	"	"		Boyer Pittman	553	72	21	acres, Bates Tp.
13091 " 22, 1956	"	"	"		H. H. Goodwin	553	137		Roberts Est. Chick Spgs. Tp. Lots 13, 14, 15, 16, 17 + 39, J. H.
13241 " 24, 1956	"	"	"		R. H. Altom	553	200		Lot, Doe St. City.

# DIRECT OF GRANTOR Index to Deeds — Greenville County, S. C.

Cott Family Name Index No. 75  
Copyright 1949

To locate names, open at SURNAME INITIAL TAB and refer to Buff Sub-Index sheet for page reference.

Made by The Cott Index Company, Columbus, Ohio  
Sold by Walker, Evans & Cogswell Co., Charleston, S. C.

( )

FILE NUMBER	GRANTORS FAMILY NAMES	GIVEN NAMES ABCDEFGH	GIVEN NAMES IJKLMNO	GIVEN NAMES PQRSTUWXYZ	GRANTEES	BOOK	PAGE	No. of Acres	BRIEF DESCRIPTION, LOCATION, ETC. ( Not Warranted )
13759 May 29, 1956	Master	E. Inman			Marion E. Kemble	553	409		Heights, Chick Spgs. Sp. Lot 59, Bessie ave. Woodland
15018 June 11, 1956	"	"	"		John Burray	554	377		Spgs. Sp. Lot 57 Mabel ave. Chick Sts.
14938 " 11, 1956	"	"	"		Lora H. Brown	554	392		Lot 1 cor. Birnie + Hardlaw D. Riverside.
15289 " 14, 1956	"	"	"		Fidelity Fed. S. & L. Assn	554	492		Lot 21, Palmetto ave. Blk.
15454 " 15, 1956	"	"	"		Jack E. Strickland	555	32		Lot 22, West Blvd.
15487 " 15, 1956	"	"	"		William D. Stepp	555	43		Heights - Chick Spgs. Sp. Lot 57 Bessie ave. Woodland ave. Green, Chick Spgs. Sp.
15854 " 20, 1956	"	"	"		Walter E. Hudson, et al	555	214		Lot cor. Hubert St + South
15883 " 21, 1956	"	"	"		First Fed. S. & L. Assn.	555	255		Lot 9, Edgemont Rd.
16520 " 28, 1956	"	"	"		D. E. Galway	556	12		Heights Lot 94, New Furman Woodland Heights -
16657 " 29, 1956	"	"	"		Charles Brannon et al	556	87		Lot 56, Bessie Ave -
17059 July 3, 1956	"	"	"		Charles W. Spence, Jr.	556	247	0.52	Spgs. Sp. acres + 2.76 acres Chick + Fairmont Ave. Belmont Hgts.
16944 " 3, 1956	"	"	"		D. E. Galway	556	253		Lot 28, sec. I, Cor. Conley Heights, Chick Spgs. Sp.
17568 " 11, 1956	"	"	"		Dortha M. Whitney et al a Corp.	556	501		Lot 44 Bessie Ave. Woodland (near St.) near city
17732 " 12, 1956	"	"	"		Citizens Lumber Co.	557	31		Lot, Washington Loop
17751 " 12, 1956	"	"	"		Julia Walker	557	34	17	acres, Paris Mt. Sp. Highland Sp.
17830 " 13, 1956	"	"	"		Ben J. Boston	557	72		Int. 38.25 acres -

# DIRECT or GRANTOR Index to Deeds — Greenville County, S. C.

REG. U. S. PAT. OFFICE *Chas. McColl* County Indexes Since 1888 An Identifying Trade Mark

To locate names, open at SURNAME INITIAL TAB and refer to Buff Sub-Index sheet for page reference.

Cott Family Name Index No. 75 Copyright 1949

FILE NUMBER DATE OF RECORD	GRANTORS FAMILY NAMES	GIVEN NAMES ABCDEFGHIJ	GIVEN NAMES JKLMNO	GIVEN NAMES PQRSTUVWXYZ	GRANTEES	BOOK	PAGE	No. of Acres	BRIEF DESCRIPTION, LOCATION, ETC. ( Not Warranted )
18913 July 18, 1956	Master	E. Inman			Mary Lou Blackwell	557	269		Heights, Chick Spgs. Sp. Lots 2+3, Basin ave. Woodland
18240 18-1956	"	"			Earnest L. Davis	557	284		Pleasant valley, Hunt Sp. Int. Lot 215, Potomac ave.
18517 20-1956	"	"			Blenandash Life Ins. <sup>co.</sup>	557	385		Monaghan co. near Wren Lot 6 Maryland ave. Viator
18647 21-1956	"	"			Freddie L. Baker, et al	557	400		Int. 3.5 acres, Saluda Sp.
18925 25-1956	"	"			Emmitt B. Sherran	557	514		Lot 129, Bellwood Dr.
19689 Aug. 2, 1956	"	"			Life Ins. Co. of Georgia	558	330		Lot 8, Vinnelle St. Hunter acres, Austin Sp.
20087 7-1956	"	"			Jeff R. Richardson	558	528		Lot 99, Boyd ave. (Sylvia St. B'n) city -
20140 7-1956	"	"			M. G. Proffitt	558	531		Lot 9, Hindman Drive
20238 8-1956	"	"			Albert Beasley	559	10		Lot 2 Juanita Court Heights, in or near Sville.
20504 11-1956	"	"			Bessie J. Gibson	559	128		Lots 1, 2, 3, 8, 9+10, Blk 2, Morris Wren, Chick Spgs. Sp.
20921 15-1956	"	"			Ben H. Waters	559	258		Lot, Connecticut ave. near
20763 15-1956	"	"			Ells Schwapman, et al	559	255	57.18 acres	Grove Sp.
21539 23-1956	"	"			Mrs. Blanche Thomason	559	527		Lot Hilltop Ave + Brooks
22016 29-1956	"	"			Edd Foster	560	196		Lot, O'Neal Sp.
22071 30-1956	"	"			Marion H. Fox <sup>et al</sup>	560	226		Woodland Heights, Chick Spgs. Sp. Lot 24, Buddy ave.
22932 Sep 10, 1956	"	"			Raymond Edwards	561	129		Int. 1 acre, Geer Hwy. Bates Sp.



# DIRECT or GRANTOR Index to Deeds — Greenville County, S. C.

Cott Family Name Index No. 75  
Copyright 1949

To locate names, open at SURNAME INITIAL TAB and refer  
to Buff Sub-Index sheet for page reference.


Made by The Cott Index Company, Columbus, Ohio  
Sold by Walker, Evans & Cogswell Co., Charleston, S. C.

( )

FILE NUMBER	GRANTORS FAMILY NAMES	GIVEN NAMES ABCDEFGH	GIVEN NAMES IJKLMNO	GIVEN NAMES PQRSTUVWXYZ	GRANTEES	BOOK	PAGE	No. of Acres	BRIEF DESCRIPTION, LOCATION, ETC. ( Not Warranted )
DATE OF RECORD									
23301 Sep. 13, 1956	Master	E. Inman			M. H. Fore	561	266	23	Bridge Rd. East 1/2 also Pers. Prop Acres, Stanton (Stanton)
23320 " 14, 1956	"	"	"	"	Jefferson K. Aiken	561	293		Woodland Heights, Chick Spg. Tp Lot 25, Buddy Ave.
23677 " 18, 1956	"	"	"	"	City of Greenville, S.C.	561	415	17.2	acres, Saluda Tp.
23916 " 20, 1956	"	"	"	"	A. E. Perry, et al	561	495		Woodland Heights - Chick Spg. Tp Lot 55, Beech ave.
24020 " 21, 1956	"	"	"	"	City of Greenville	562	6	87.3-8	acres, Saluda Tp.
24217 " 24, 1956	"	"	"	"	Robert Edward Campbell	562	73		Heights, Chick Spg. Tp. Lot 45, Beech and Woodland.
25026 Oct. 3, 1956	"	"	"	"	New York Life Ins. Co.	562	416		Lot 6, Alaska Ave. Parkview
25338 " 8, 1956	"	"	"	"	Sara H. Epperson	563	8		Lot 3, Bennett St.
25572 " 10, 1956	"	"	"	"	H. H. Brown, et al	563	83		Rd., Lot 91, Emile Ave. Lots 92 + 93, Bramlett
25716 " 11, 1956	"	"	"	"	C. A. Herlong	563	125		St. Lot 1, Sec. B, Randall
26660 " 22, 1956	"	"	"	"	Martha Ann Oeden	563	521		St. Part Lot 1, East North
26555 " 22, 1956	"	"	"	"	Ben H. Bishop	563	524		Old Natl. Hwy. Chick Spg. Tp Lot on Rutherford Rd. +
26720 " 23, 1956	"	"	"	"	A. P. Garrett	564	14	10	acres, Bates Tp.
26966 " 26, 1956	"	"	"	"	Milton J. Smith	564	115		Woodland Heights, Chick Spg. Tp Lot 5, J. M. Wood, Est.
26940 " 26, 1956	"	"	"	"	Benjamin J. Few	564	128		4 Tracts, Chick Spg. Tp
26956 " 26, 1956	"	"	"	"	Mr. Georgia K. Sims	564	137	63 1/2	acres, (Lot 6) N. R. + J. R. Harrison lands, also
"	"	"	"	"	"	"	"	"	52 1/10 Acres, (part) Mary H. Austin land, Orellana Tp.

# DIRECT or GRANTOR Index to Deeds — Greenville County, S. C.

REG. U. S. PAT. OFFICE *Chas. McCall* County Indexes Since 1888 An Identifying Trade Mark

 To locate names, open at SURNAME INITIAL TAB and refer to Buff Sub-Index sheet for page reference.

Cott Family Name Index No. 75  
Copyright 1949

FILE NUMBER DATE OF RECORD	GRANTORS FAMILY NAMES	GIVEN NAMES ABCDEFGHIJ	GIVEN NAMES JKLMNO	GIVEN NAMES PQRSTUVWXYZ	GRANTEES	BOOK	PAGE	No. of Acres	BRIEF DESCRIPTION, LOCATION, ETC. ( Not Warranted )
26955 Oct. 26. 1956	Master	E. Inman			Virginia N. Burns	564	140		Inn to Fork Shoals - Lot on road from Ft Sherwood Forest - Lot 50, Friarstuck Rd.
27812 Nov. 6. 1956	"	"	"	"	Metropolitan Life Ins Co	564	452		"
27783 6. 1956	"	"	"	"	S.C. State Hwy Dept.	564	460		Right of Way Deed
27885 7. 1956	"	"	"	"	D. C. Belk	564	526		Lot 35, Ashley Road.
27981 7. 1956	"	"	"	"	City of Greenville	564	529		Mt. Jp. Int. 100 acres Blassy Chesland Jp.
28333 13. 1956	"	"	"	"	J. H. Waldrop	565	185		Int. Lot Beer Hwy -
28414 13. 1956	"	"	"	"	Daisy Moon	565	189		Lot 26, Echale Drive - Stirling College Add.
28514 14. 1956	"	"	"	"	Edward J. Nasser <sup>et al</sup>	565	206		Lots 22 + 21, Odessa St.
28660 15. 1956	"	"	"	"	Dorcas C. Hallyclaw	565	281		Mills Mill Lot 188, Ridge St.
28610 15. 1956	"	"	"	"	Homer Styler	565	284	58 3/4	Bates Jp. acres, Tub Mt. Rd.
28693 16. 1956	"	"	"	"	William C. Graham	565	359		Ridge Rd. Chesland Jp. Int. Lots 4 + 5, Chestnut
30275 Dec. 6. 1956	"	"	"	"	Leslie + Shaw, Inc.	566	471		Lot 13, New Furman Heights Paris Mt. Jp. Lot 13, Belmont Heights Sec. 2, Gantt Jp.
30386 7. 1956	"	"	"	"	Rosa R. Barton	566	503		Lot 34, Millbanks St.
30562 10. 1956	"	"	"	"	Lettie O. Campbell	567	39		Greer, Chick Spgs. Jp. Lot 28 Mt. View ave.
30732 12. 1956	"	"	"	"	Annie A. Whaley	567	119		Fair Heights, Butler Jp. Lot 4, Blk C, Dakota ave.

# DIRECT of GRANTOR Index to Deeds - Greenville County, S. C.

Cott Family Name Index No. 75  
Copyright 1949

To locate names, open at SURNAME INITIAL TAB and refer to Buff Sub-Index sheet for page reference.

Made by The Cott Index Company, Columbus, Ohio  
Sold by Walker, Evans & Cogswell Co., Charleston, S. C.

( )

FILE NUMBER	GRANTORS	GIVEN NAMES	GIVEN NAMES	GIVEN NAMES	GRANTEES	BOOK	PAGE	No. of Acres	BRIEF DESCRIPTION, LOCATION, ETC. ( Not Warranted )
DATE OF RECORD	FAMILY NAMES	ABCDEFGH	IJKLMNO	PQRSTUVWXYZ					
30724 Dec. 12. 1956	Master	E. Inman			Julien D. Myatt	567	128		Part Lots 16+17, Arch St.
31020 " 15. 1956	"	"	"	"	James A. Dusenberry	567	239		Part Lot 187, Dogwood Lane, <sup>Clinton</sup> Cleveland Part Lot 185, all Lot 186, Part
31355 " 20. 1956	"	"	"	"	R. B. James	567	357	235	Acres Cleveland Tp.
31977 " 31. 1956	"	"	"	"	Mark H. Cauble	568	109		Lot 5, Main St. Lot 7, Main St. +
31978 " 31. 1956	"	"	"	"	The First Natl. Bank	568	120		Lot, Main, Coffey + Laurum Sts. City Int. Lot 7, Main St. also Int.
682 Jan. 9. 1957	"	"	"	"	Grady McKelvey	568	426		Fairview Tp. Lot, Kellatt Alley, Ft. Inn.
779 " 10. 1957	"	"	"	"	J. H. Pitts	568	473		College Heights, <sup>Rutter</sup> Tp. Lot 91, Columbia Circle
861 " 11. 1957	"	"	"	"	Isaac Herbert Murray	568	523		Managhan Dev. #1. Part Lot 22, Grand Ave, Victor
990 " 12. 1957	"	"	"	"	Kenneth Bushee	569	35		Ave - Victor - Managhan Dev. #1 Part Lot 22, Crest St. + Cream
997 " 12. 1957	"	"	"	"	J. F. Chandler Co.	569	44		Link St. Part Lots 12, 13+14.
1491 " 18. 1957	"	"	"	"	Laybore Lmbr. Co.	569	274	50	acres O'Neal Tp.
2049 " 25. 1957	"	"	"	"	James A. Few	569	505		Woodland Heights, Chick Spg. Lot 34, Buddy Ave.
2173 " 26. 1957	"	"	"	"	M. H. Jones	570	14		Managhan Mill Village Lot 86, Sec. 2, Parker Rd.
2348 " 29. 1957	"	"	"	"	B. M. Forester	570	111	2	Acres, Austin Tp.
2347 " 29. 1957	"	"	"	"	Rayne M. Davis	570	119		Int. 301 Acres, Bate Tp.
2559 " 30. 1957	"	"	"	"	Helen H. Hughes	570	160		Rd. Green, Chick Spg. Tp. Lots 6+38, New Pelham

## DIRECT or GRANTOR Index to Deeds — Greenville County, S. C.

REG. U. S. PAT. OFFICE *Chas. McCall* County Indexes Since 1888  
An Identifying Trade MarkTo locate names, open at SURNAME INITIAL TAB and refer  
to Buff Sub-Index sheet for page reference.Cott Family Name Index No. 75  
Copyright 1949

FILE NUMBER DATE OF RECORD	GRANTORS FAMILY NAMES	GIVEN NAMES ABCDEFGHIJ	GIVEN NAMES JKLMNO	GIVEN NAMES PQRSTUVWXYZ	GRANTEES	BOOK	PAGE	No. of Acres	BRIEF DESCRIPTION, LOCATION, ETC. ( Not Warranted )
3147 Feb. 6. 1957	Mastee	E. Inman			Robert Sullivan	570	391		Nichaltown No. 4 Lot 2, Nichaltown Rd.
4166 . 19. 1957	"	"	"	"	Life Ins. Co. of Ga.	571	363		Lots 99 + 100, cor. West Desater St. + Rodney Ave. - same same Develop.
4959 . 28. 1957	"	"	"	"	Melvin K. Younits	572	120		mill, St. Inn. Lot 28, Third St, Woodside
4979 . 28. 1957	"	"	"	"	Roy Fowler, et al	572	131	5.20	Fairview Sp. Acres, Neely Ferry Rd.
5490 Mar. 6. 1957	"	"	"	"	James A. Few	572	319		Woodland Heights, Chick Spgs Sp. Lot 46, Besse Ave.
5493 . 6. 1957	"	"	"	"	John A. Park	572	332		Circle, Brewertown - Lots 146 + 147, Bowling Chick Spgs Sp.
5744 . 8. 1957	"	"	"	"	Ansel Alverine, et al Co. Inc.	572	426		Lot 27, Taylor St. Bridge Rd.
5970 . 11. 1957	"	"	"	"	Blue Ridge Lumber	572	487		Part. Lots 14 + 15, Bent St. Inn, Fairview Sp.
6079 . 12. 1957	"	"	"	"	George P. Menck	572	526	1/2	acre, Guillen Ave.
6307 . 14. 1957	"	"	"	"	Richard Taylor Williams	573	43	12.75	Acres, Fairview Sp.
6389 . 15. 1957	"	"	"	"	Milton Smith	573	107		Heights, Chick Spgs Sp. Lot 6, Buddy Ave Woodland
6375 . 15. 1957	"	"	"	"	Andrew H. DuPre	573	115		In or near St. Inn, Fairview Sp. Lot Andrew Lane.
7291 . 26. 1957	"	"	"	"	Bertha J. Stokes	573	527		Highland Sp. Int. 21 acres.
7292 . 26. 1957	"	"	"	"	Clifton A. Stokes Co. of Am.	573	525	46	Highland Sp. Acres, Jordan Rd.
8236 Apr. 5. 1957	"	"	"	"	The Prudential Inc.	574	313		Belmont Heights Lot 32, Heard Dr.

# DIRECT or GRANTOR Index to Deeds — Greenville County, S. C.

Cott Family Name Index No. 75  
Copyright 1949 A-141580

Open at Proper Tab according to First Letter or Letters of  
Name and refer to Buff Sub-Index sheet for page reference.


Made by The Cott Index Company, Columbus, Ohio  
Mfg. Cott Patent Index Systems—M

( )

FILE NUMBER	GRANTORS FAMILY NAMES	GIVEN NAMES ABCDEFGHIJ	GIVEN NAMES KLMNOP	GIVEN NAMES QRSTUVWXYZ	GRANTEES	BOOK	PAGE	No. of Acres	BRIEF DESCRIPTION, LOCATION, ETC. ( Not Warranted )
DATE OF RECORD									
8780	Master	E. Inman			Fund Society				Crestwood, Inc
Apr. 12, 1957			The Philadelphia Saving	575	7	Lot 48, North Estate Drive.			
8918	"	"			Kathleen J. Hancock	575	86		2 tracts, Grove Sp.
15-1957	"	"			A. A. Rodgers	575	243		Int. 40.14 acres.
9470	"	"			Home, a corp.				
19-1957	"	"			Thomas McLife Funeral,	575	399		Lots West Stone Ave.
9872	"	"			of N. Y.				Augusta Rd. Ranchie.
25-1957	"	"			The Mutual Life Ins. Co.	576	171		Lot 19, Old Augusta Rd.
10649	"	"			Assn.				Mill Village, Greenville.
May 3, 1957	"	"			Fidelity Fed. S. & L.	576	290		Lot 126, Third St. Wadesville
11036	"	"			a partnership				Sp.
9-1957	"	"			Jaylors Lumber Co.	576	332		2 Tracts, Chick Spgs.
11092	"	"			City of Greenville	576	375		Tract, Glacey mt. Sp.
9-1957	"	"			Carl Stewart, et al	576	545		Tract, Highland Sp.
11196	"	"			Clyde J. Boone	577	13		(Charles St.) Greenville Sp.
10-1957	"	"			H. Marshall Lindsey	577	169		Lots 29, 30, Burgess Ave
11768	"	"			H. D. Ridgeway	577	48.5	91	acres, Dublin Sp.
16-1957	"	"			J. B. Chapman	578	21	.49	sq. av. acre, Fairview Sp.
11792	"	"			First Fed. S. & L. Assn.	578	93		of Providence, Westville.
16-1957	"	"			R. J. Cantrell	578	132		Lots 5 & 6 Pendleton St.
12163	"	"			James L. Love	578	177		Lot 7, North St.
21-1957	"	"							Lot, Chapman Rd.
12905	"	"							
30-1957	"	"							
13284	"	"							
June 3, 1957	"	"							
13453	"	"							
5-1957	"	"							
13504	"	"							
5-1957	"	"							
13651	"	"							
6-1957	"	"							

# DIRECT or GRANTOR Index to Deeds — Greenville County, S. C.

REG. U. S. PAT. OFFICE *Chas. McCott* County Indexes Since 1888  
An Identifying Trade Mark

 Open at Proper Tab according to First Letter or Letters of Name and refer to Buff Sub-Index sheet for page reference.

Cott Family Name Index No. 75  
Copyright 1949 A-141580

FILE NUMBER	GRANTORS FAMILY NAMES	GIVEN NAMES ABCDEFGHIJ	GIVEN NAMES JKLMNO	GIVEN NAMES PQRSTUVWXYZ	GRANTEES	BOOK	PAGE	No. of Acres	BRIEF DESCRIPTION, LOCATION, ETC. ( Not Warranted )
DATE OF RECORD									
13745	Master	E. Inman			<i>et al</i> Benjamin L Phillips	578	201	2	which spgs. sp. acres, Rutherford Road,
June 7 1957					Harold D. Pridmore	578	421		Int. 11 acres.
14279									
14-1957									
14548									
18-1957	"	"	"		H. H. Harling	578	519	69	acres, Fairview sp.
16168									
July 9 1957	"	"	"		James H. Waters	580	78		which spgs. sp. Lot Spring St. Hill
16385									
11-1957	"	"	"		Beck's, Inc.	580	193		Green, which spgs. sp. Int. Lot 2, Elk I. Penn. ave.
16374									
11-1957	"	"	"		Charles H. Spence, <i>et al</i>	580	196	40 1/2	Rd. + Horse Creek. acres, Dunklin Bridge
16445									
12-1957	"	"	"		Jaylors Lumber Co. Inc.	580	236		which spgs. sp. Lot Old Spitz. Rd.
16739									
16-1957	"	"	"		J. G. Miller	580	368		Elkins St. Int. alley. Late Augusta St. Lot
17080									
19-1957	"	"	"		Fred Aiken	580	462		M <sup>c</sup> Claim Part Lot 6, Prop. H. E.
17146									
19-1957	"	"	"		Eddie Sullivan	580	474		sp. Int. 118.33 acres, Lane
18343									
Aug 2-1957	"	"	"		David S. Stone	581	403		Lot Washington St.
18321									
2-1957	"	"	"		Thomas H. Miller, <i>et al</i>	581	406		Part Lot 2, Laurens Rd Fairview sp. also Personal Prop
18651									
6-1957	"	"	"		Sherman C. Payne	581	508	2.35	acres, New George Rd. + 4.9 acres Eastover -
18653									
6-1957	"	"	"		Pauline Westmoreland	582	4		Lot 2, Beechwood ave -
18750									
7-1957	"	"	"		William B. Davis	582	39		Lot Echols St. Road, Butler sp.
18976									
9-1957	"	"	"		Margaret J. Cheatham	582	115		Int. 48 acres, Pellam

# DIRECT or GRANTOR Index to Deeds — Greenville County, S. C.

Cott Family Name Index No. 75  
Copyright 1949

To locate names, open at SURNAME INITIAL TAB and refer to Bufl Sub-Index sheet for page reference.

Made by The Cott Index Company, Columbus, Ohio  
Sold by Walker, Evans & Cogswell Co., Charleston, S. C.

( )

FILE NUMBER	GRANTORS FAMILY NAMES	GIVEN NAMES ABCDEFGH	GIVEN NAMES IJKLMNO	GIVEN NAMES PQRSTUVWXYZ	GRANTEES	BOOK	PAGE	No. of Acres	BRIEF DESCRIPTION, LOCATION, ETC. ( Not Warranted )
DATE OF RECORD									
19037 Aug 10. 1957	Master	E. Inman			Lee Roy Mahaffey	582	127		Prop. chick spgs. Tp. Lot 14 James M. Edwards
19166 13. 1957	"	"			A. J. Greer, Jr. et al	582	205		Heights, chick spgs. Tp. Lot 64, Bessie ave. Woodland Herbert St.) & Lytle Heights
19262 13. 1957	"	"			Charles Norman Foster Sons of Am. Inc.	582	207		Lot 31, cor. M <sup>rs</sup> Cary 1 <sup>st</sup> Cary +
19768 20. 1957	"	"			Piedmont Council, Boy	582	455	126.4	acres, Glassy Mt. Tp. Piedmont Mfg. Co. Village.
20155 24. 1957	"	"			Vernor Truman Jenkins	583	23		Lot 127, sec. 4, East Main St. + Mary St. maps, Camilla Park
20766 31. 1957	"	"			Francis L. Bauchillon	583	282		Int. Lot 117, Cor. Melrose ave. River
21185 Sep 6. 1957	"	"			Boyd H. Parham	583	463		Int. 204 acres, on Saluda Glassy Mt. Tp.
21238 6. 1957	"	"			City of Greenville Co. of Am.	583	473		2 Tracts - 149 acres Chestnut Hills.
22993 27. 1957	"	"			The Prudential Ins.	585	31		Lot 20, Farmington Rd. Chick Spgs. Tp.
24031 Oct. 10. 1957	"	"			Robert Lee Frady	585	480		Lot 4, Woodland Heights Road.
24085 11. 1957	"	"			R. C. Gray	585	517		Lot 15 (Camp) Rutherford
24182 11. 1957	"	"			M. C. Clark	585	527	78	acres, Sullivan St. Paramount Park
24136 11. 1957	"	"			William Merle Sims	585	519		Lot 105, Crosby Circle (Old U. S. Hwy. 29)
24458 16. 1957	"	"			J. H. Bramlett	586	121		Lot, Anderson Rd. South Pasquet River.
24832 21. 1957	"	"			E. A. Styles, et al	586	209	82 1/2	acres Howans creek. Glenn Farms.
25262 26. 1957	"	"			Melvin Hughey	586	353		1/2 Int. Lot 14, sec. C.

# DIRECT or GRANTOR Index to Deeds — Greenville County, S. C.

REG. U. S. PAT. OFFICE *Chas McColl* County Indexes Since 1888 An Identifying Trade Mark

To locate names, open at SURNAME INITIAL TAB and refer to Buff Sub-Index sheet for page reference.

Cott Family Name Index No. 75 Copyright 1949

FILE NUMBER DATE OF RECORD	GRANTORS FAMILY NAMES	GIVEN NAMES ABCDEFGH	GIVEN NAMES IJKLMNO	GIVEN NAMES PQRSTUVWXYZ	GRANTEES	BOOK	PAGE	No. of Acres	BRIEF DESCRIPTION, LOCATION, ETC. ( Not Warranted )
25414 Oct. 28 1957	Master	E. Sumner			Allen Littlefield	586	421	2.15	mt. Sp. acres + 5.08 acres, Glassy
25588 30. 1957	"	"	"	"	Ellie Rivan, et al	586	507	3.03	acres, Glassy mt. Sp.
25587 30. 1957	"	"	"	"	William M. Hornor, Jr.	586	519	83.61	acres, Glassy mt. Sp.
25727 31. 1957	"	"	"	"	Harold L. Peden of Amer.	587	30	90	acres, Fairview Sp.
26264 Nov. 8. 1957	"	"	"	"	The Prudential Ins. Co	587	241		Plot 5, Pleasant valley, Subd Lot 381, Prosperity Court
26348 8. 1957	"	"	"	"	Town of Simpsonville of Amer. a corp.	587	295	29	Georgia Road. acres, see part sold off.
26463 11. 1957	"	"	"	"	The Prudential Ins. Co.	587	336		Sylvan Hills Lot 55 Valley View Lane, Highte, Chick Spg. Sp.
26680 13. 1957	"	"	"	"	James A. Few	587	447		Lot 54, Beavie Ave, Woodland
27137 19. 1957	"	"	"	"	J. Z. Rearden a Corp.	588	60		West Hill Lot 3, Ripen St.
27138 19. 1957	"	"	"	"	Metropolitan Life Ins. Co	588	57		Paul Woodfields Lot 100, Old Farm
27514 25. 1957	"	"	"	"	William E. Jackson, et al	588	203	1/8	Taylor acre, Natl. Hwy. 29
27844 29. 1957	"	"	"	"	A. C. Pruitte	588	325	5 1/4	Highland acres, 3 miles N. Y. 31
28081 Dec. 2. 1957	"	"	"	"	Ester Howell, et al	588	377	20	acres, Otdeal Sp.
28101 3. 1957	"	"	"	"	D. C. Galway	588	465		Grand View Lot 14, Jasmine Dr -
28317 5. 1957	"	"	"	"	J. H. Mac Realty Co. Inc.	589	1		St. Fairgrounds Prop Lots 32, 33 + 34, Selma
28519 6. 1957	"	"	"	"	George A. Heather	589	66		with Eastly Bridge Rd. near Jordan Hill Lots 1 + 3 cor. Piedmont ave.



# DIRECT or GRANTOR Index to Deeds — Greenville County, S. C.

Cott Family Name Index No. 75  
Copyright 1949

To locate names, open at SURNAME INITIAL TAB and refer to Buff Sub-Index sheet for page reference.

Made by The Cott Index Company, Columbus, Ohio  
Sold by Walker, Evans & Cogswell Co., Charleston, S. C.

( )

FILE NUMBER	GRANTORS FAMILY NAMES	GIVEN NAMES ABCDEFGH	GIVEN NAMES IJKLMNO	GIVEN NAMES PQRSTUVWXYZ	GRANTEES	BOOK	PAGE	No. of Acres	BRIEF DESCRIPTION, LOCATION, ETC. ( Not Warranted )
DATE OF RECORD									
28507 Dec. 6. 1957	Master	E. Inman			Guaranty Mortgage Co. Inc.	589	63	1/2	acre O'Neal Tr.
28427 6. 1957	"	"	"	"	Leon A. Robinson	589	60		Spq. Rd. Drills Tr. Lot Heyward St. (Verner
28743 10. 1957	"	"	"	"	1/4 Newton + McConnell Ltr. Co. Harold Newton, et al.	589	178		Grand View Lots 12 + 13, Jasmine Drive, St. Ann's
28928 11. 1957	"	"	"	"	H Dennis Smith	589	193		Int. Part Lots 42 + 43, Pine North Hills
29051 13. 1957	"	"	"	"	John L. Ashmore	589	303		Lot B, Russell Ave. St. Chick Spq. Tr.
29367 17. 1957	"	"	"	"	Benny S. Robertson	589	357		Lot Oakland Ave + Fuller South Cherokee Park
29286 17. 1957	"	"	"	"	J. R. Cleveland et al	589	387		Part Lot 24, Keowee Ave. Washington Heights -
29285 17. 1957	"	"	"	"	J. R. Cleveland et al	589	390		Lot 8 Sec. A Maple St. Heights, Chick Spq. Tr.
29394 18. 1957	"	"	"	"	Jefferson K. Aiken	589	405		Lot 40, Bessie Ave. Woodland East Franklin Tr.
29477 19. 1957	"	"	"	"	H. L. Cheek, et al	589	431		Int. Lot N. S. Hwy. 25 Stadium Dr. White Spq. Tr.
29767 23. 1957	"	"	"	"	D. J. Chandler	589	531		Part Lot 1 cor. Rosewood Hwy + Heights White Spq. Tr.
30152 30. 1957	"	"	"	"	Billy A. Kimbrell	590	109		Lot 37 Bessie Ave. Woodland Springview
340 Jan 6. 1958	"	"	"	"	First Fed S. + L. Assn.	590	304		Lot 29, Parlay Ave Ave - Lin Salton
654 9. 1958	"	"	"	"	John A. Park	590	441		Lots 101 + 102, Wynette Butler Tr.
924 13. 1958	"	"	"	"	J. R. Macken	590	548	3.96	Acres Butler Spq. Rd. N. Dade St.
1281 16. 1958	"	"	"	"	D. O. Byers	591	114		Lot 1, cor. Morgan +

# DIRECT or GRANTOR Index to Deeds — Greenville County, S. C.

REG. U. S. PAT. OFFICE *Chem-Lock* County Indexes Since 1888 An Identifying Trade Mark

To locate names, open at SURNAME INITIAL TAB and refer to Buff Sub-Index sheet for page reference.

Cott Family Name Index No. 75 Copyright 1949

FILE NUMBER DATE OF RECORD	GRANTORS FAMILY NAMES	GIVEN NAMES ABCDEFGHIH	GIVEN NAMES IJKLMNO	GIVEN NAMES PQRSTUWXYZ	GRANTEES	BOOK	PAGE	No. of Acres	BRIEF DESCRIPTION, LOCATION, ETC. ( Not Warranted )
1278 Jan. 16-1958	Master	E. Inman			George H. Hebb Life Ins. Co.	591	121	2.66	Fairview Tr. Acres, Laurens Road. ave. Oak Crest.
1652 21-1958					Jefferson Standard Assn.	591	319		Lot 5, Sec. 1, Welcome Riverdale Acres, Pine Mt. Tr.
1712 22-1958					Fidelity Fed. S. & L.	591	349		Lot 9, Sulphur Springs Dr. Bates Tr.
1711 22-1958					Citizens Lumber Co.	591	352		Lot 54, W. White St.
2032 24-1958					Nelson Crawford Poe	591	415		Avondale Dr. Northgate Int. Lot 19, Blk G, Hart Inc. near U. S. Hwy. 21
2447 30-1958					Doris H. Elliott, et al	592	37		Lot 15, Sec. B, Prop. Waresen Dr.
2448 30-1958					Doris H. Elliott	592	39		Part Lot 15, East Sallulab Wilson Est. Chick Spr. Tr.
2840 Feb. 4-1958					F. A. Ross	592	198		Lots 10 a, 10 B + 11, Hatted a Poe Mfg. Co. Village
2967 5-1958					D. G. Bateson	592	243		Lot 17, Sec. 1, D St.
2888 5-1958					Fid. Fed. S. & L. Assn. Co. a corp.	592	246		Lot 3, Phillips Lane Pleasant Valley
2889 6-1958					Metropolitan Life Ins.	592	249		Lot 33, Pleasant Ridge ave., Fairview Tr.
3087 7-1958					James M. Godfrey et al	592	331		Lot 1, C + H. C. RTR Fairview Tr.
3088 7-1958					Juanita D. Spillers	592	333		Lot 2, C + H. C. RTR Monaghan Ave (Now Sidley St.)
3112 7-1958					J. G. Parham	592	342		Lot 19, cor. Park St + ave.
3875 17-1958					Ellen Potts Sumner	593	93		Part Lot 17, Summitt
4111 19-1958					H. S. Bradley	593	154		Lot, Oscar St. City

# DIRECT or GRANTOR Index to Deeds — Greenville County, S. C.

Cott Family Name Index No. 75  
Copyright 1949

To locate names, open at SURNAME INITIAL TAB and refer to Buff Sub-Index sheet for page reference.

Made by The Cott Index Company, Columbus, Ohio  
Sold by Walker, Evans & Cogswell Co., Charleston, S. C.

( )

FILE NUMBER	GRANTORS FAMILY NAMES	GIVEN NAMES ABCDEFGH	GIVEN NAMES IJKLMNO	GIVEN NAMES PQRSTUWXYZ	GRANTEES	BOOK	PAGE	No. of Acres	BRIEF DESCRIPTION, LOCATION, ETC. ( Not Warranted )
DATE OF RECORD									
4883	Master	E. Inman			No. 520				Grove Sp.
Feb 28. 1958			Grille Co. School Dist	593	489				Int. 71.44 acres
5049					E. Max Fleming	594	30		Granada Co. County Club Est.
Mar 3. 1958					Welfase				Lot 89 + Part Lots 65 + 66
5450					Mary Ellen Woodside	594	156		Booth Rd. Airport Village Farms
7-1958					Robert L. Smith	594	318		Lat 8 cor Airport Rd + Jimmy
6008					D. C. Waldrep	594	489		Farr Estates
14-1958					Martha R. Vickery	595	17		Part Lat 12, Putman Rd.
6364					A. C. Vandiver, et al	595	100		ave. Aberdeen Highlands
18-1958					John B. Beers	595	165	33.10	Lot 16 + Part Lot 15, Melville
6550					James R. Garner	595	366		Angusta Court
20-1958					Elmer J. Mullinax	595	423		Part Lat 61, Bk D
6873					Homer Styler, et al	596	28		Judson Mills Village
24-1958					The S. C. Natl. Bank	596	75		Lot 58, Seventh St. - Sec 4
7131					Mrs. Selma Lindsay	596	137		
27-1958					Metropolitan Life Ins	596	265		33.10 acres, O'Neal Sp.
7669					J. E. Moore	596	284		Paramount Park, Gantt Sp.
Apr 2. 1958									Lot 104, Crosby Circle
7759									Fairview ave. Daniel Hills
3-1958									Int. Part Lots 27 + 28, West
8202									Part Lots 32 + 33, Bk D.
8-1958									cor Buncombe Road +
									Brookman ave. Sans
									Sauci Villa
8249									Lat Lois St. - West Grille.
9-1958									Lat Pendleton St. +
8424									Kellevland Forest.
10-1958									Lot 143, Travis End
8841									Sans Sauci Heights
15-1958									Lat 162, Map 5, Langston Dr.
8847									Croft St.
15-1958									Part Lat 39, Sec C, West

# DIRECT or GRANTOR Index to Deeds — Greenville County, S. C.

REG. U. S. PAT. OFFICE *Chambliss* County Indexes Since 1888 An Identifying Trade Mark

To locate names, open at SURNAME INITIAL TAB and refer to Buff Sub-Index sheet for page reference.

Cott Family Name Index No. 75  
Copyright 1949

FILE NUMBER DATE OF RECORD	GRANTORS FAMILY NAMES	GIVEN NAMES ABCDEFGHIJ	GIVEN NAMES JKLMNO	GIVEN NAMES PQRSTUVWXYZ	GRANTEES	BOOK	PAGE	No. of Acres	BRIEF DESCRIPTION, LOCATION, ETC. ( Not Warranted )
9657 Apr. 23. 1958	Master	E Inman			D. C. Price	597	92	16	chick Spgs. Tp. area, Gibbs Shoals Rd.
9748 " 24. 1958	"	"			E Mitchell Arnold	597	141	23	acres, Wood sp.
10215 " 30. 1958	"	"			Thomas G Stwood, et al Co. Inc.	597	353		Height, chick Spgs. Tp. Lot 36, Bessie ave, Woodland
11074 May 8. 1958	"	"			Frank Ulmer Lrabe	598	.83		Grand View - Lot 11, Jasmine Dr.
11163 " 9. 1958	"	"			Appaire, Sumner H. Whittier Administrator of Veterans	598	115		Wants Heights Lots 3+4 Linden ave.
11321 " 12. 1958	"	"			H. E. Shaw	598	179		Prop. Nabors & Bridges. Lot 14, Old Buncombe Rd.
11568 " 15. 1958	"	"			Joseph M. Gault, et al	598	325		mill village, Brille. Lot 102, Second St, Woodside
11762 " 16. 1958	"	"			J. R. Bruce	598	339	1/7	acre, Brille. Tp.
12538 " 26. 1958	"	"			Nora Lee Smith Jackson	599	116		Drine, carolina Court. Lot 7 Blk E, Easttan
12775 " 29. 1958	"	"			James R. Kelly, et al	599	176		McDonald St. North Hills. Lots 23 cor. Warrump St. &
13356 Jun 4. 1958	"	"			Billy Barbrey	599	341	1.38	acres, Bates Tp.
13430 " 5. 1958	"	"			Life Ins. Co. of Ga. as tr.	599	384		angusta Heights, city Lot 18, Waverly Court - city
13474 " 5. 1958	"	"			Charles H. Spence	599	389		Lot 35, Essex Court, near city
13478 " 5. 1958	"	"			Life Ins. Co. a corp. John Hancock Mutual Ins. Co. a corp.	599	427		Lot 2, Darlington ave St. Sec 2, Belmont Heights -
13479 " 5. 1958	"	"			Metropolitan Life	599	430		Lot 106, cor Kay Dr. + Bolsee
13508 " 6. 1958	"	"			Sol Hochberg	599	463		(Crescent Terrace city - Lot 33, Jones ave.) Lots 10+11, Piedmont ave & Edgemont.
"	"	"			"	"	"	"	"

# DIRECT or GRANTOR Index to Deeds — Greenville County, S. C.

Cott Family Name Index No. 75.  
Copyright 1949

To locate names, open at SURNAME INITIAL TAB and refer  
to Buff Sub-index sheet for page reference.


Made by The Cott Index Company, Columbus, Ohio  
Sold by Walker, Evans & Cogswell Co., Charleston, S. C.

( )

FILE NUMBER	GRANTORS FAMILY NAMES	GIVEN NAMES ABCDEFGH	GIVEN NAMES IJKLMNO	GIVEN NAMES PQRSTUWXYZ	GRANTEES	BOOK	PAGE	No. of Acres	BRIEF DESCRIPTION, LOCATION, ETC. ( Not Warranted )
DATE OF RECORD									
14027 Jun. 13-1958	Master	E. Inman			R. L. Simpson Comm.	600	76		(formerly Dalton St.) Lot 11, Simmons St.
14029 " 13-1958	"	"	"	"	Virginia Simpkins	600	108	2	Acres Batic Tr.
14301 " 16-1958	"	"	"	"	Roy C. Jones	600	162		Same same. Lot 28, Harmon St.
14297 " 16-1958	"	"	"	"	Home Finance Co.	600	165		West Mills Ave - B'nell Tr. Part Lots 5+7, Blk. F
14518 " 18-1958	"	"	"	"	Marvin C. Vaughn	600	258		Chick Spgs Tr. Lot 4, Hubert St. Green.
744 July 3-1958	"	"	"	"	Friedrich D. Lary, Sr.	601	240	11.6	O'neal Tr. Acres McElhenny Rd. Baker St.
854 " 7-1958	"	"	"	"	J. Leo Roper Ins. co. a corp.	601	329		Lot 9, Beverly Court + Sp. B, Mayfair Ets.
933 " 8-1958	"	"	"	"	Metropolitan Life	601	348		Lots 3+4, Edwards Rd. Same same; Annex.
1041 " 9-1958	"	"	"	"	Lottie Langley (Co. a Corp.)	601	431		Lot 44, Interurban Rd. (formerly Harmon Dr.)
1189 " 10-1958	"	"	"	"	Metropolitan Life Ins.	601	468		Lot 16, Westbrook Dr. St. J. St. Poe Mfg. Co.
1391 " 11-1958	"	"	"	"	D. G. Batson	601	517		Lot 229, Sec 1, Congers
1295 " 11-1958	"	"	"	"	Vandaka F. Nabors	601	520	1	Acres Grove Tr.
1316 " 11-1958	"	"	"	"	Columbus Hood	601	527		Lot 31, Ashley Rd. St. Green.
1472 " 14-1958	"	"	"	"	Harold Holder Sr. et al	602	41		Lot 8, Main St. + Moore Parkview
1846 " 17-1958	"	"	"	"	Charles E. Clyde et al	602	165		Lot 16, Sitka Ave. Dr. Sec. 1, Oak-Crest.
1841 " 17-1958	"	"	"	"	H. M. Moss	602	192		Lot 97, M <sup>rs</sup> Lendon

# DIRECT or GRANTOR Index to Deeds — Greenville County, S. C.

REG. U. S. PAT. OFFICE *Chas. McCall* County Indexes Since 1888  
An Identifying Trade Mark

 To locate names, open at SURNAME INITIAL TAB and refer to Buff Sub-Index sheet for page reference.

Cott Family Name Index No. 75  
Copyright 1949

FILE NUMBER DATE OF RECORD	GRANTORS FAMILY NAMES	GIVEN NAMES ABCDEFGH	GIVEN NAMES IJKLMNO	GIVEN NAMES PQRSTUVWXYZ	GRANTEES	BOOK	PAGE	No. of Acres	BRIEF DESCRIPTION, LOCATION, ETC. ( Not Warranted )
2265 July 22-1958	Master	E Inman			E. L. Craig	602	334		Henderson St. City View - Lots 35+36 cor. O'Neal St +
2277 22-1958	"	"	"		H. H. Ward, as Tr. et al	602	337		3 Tracts, Cleveland Tp. Heights, Chick Spg. Tp.
2646 26-1958	"	"	"		L. Bruce Smith	602	501		Lot 62, Bessie ave. Woodland Paris Station.
2825 29-1958	"	"	"		Fidelity Fed. S + L Assn.	603	33		Lot 23 Magnolia St. near Heights, Chick Spg. Tp.
3043 31-1958	"	"	"		Carl Dunsen, et al Assn. of Am.	603	113		Lot 63, Bessie ave. Woodland ave. Oak-Crest.
3144 31-1958	"	"	"		Teachers Ins. + Annuity	603	115		Lot 164 Sec. 2, Maryland Rd.
3515 Aug 5-1958	"	"	"		H. B. Meaders	603	295		Lot 77, cor. Augusta Rd. W. S. Hwy. 25 + Rocky Knoll Dr. Ocean Terrace, Gantt Tp.
4094 12-1958	"	"	"		Fidelity Fed S + L Assn.	604	39		Rd. + White Horse Rd. Part Lots 43 + 44, Crestfield
4230 13-1958	"	"	"		J. D. Massingale of Am.	604	90		Lot 239, Bailey St. Mt. Garden, Pine Mt. Tp.
4485 15-1958	"	"	"		The Prudential Ins. Co.	604	217		Lot 2, Coleman Court, Paris Grove Tp.
4474 15-1958	"	"	"		J. A. Henry, Comm.	604	223	3	acres + 2.49 acres, Pine Brook Extn.
4787 20-1958	"	"	"		Louise B. Estep	604	398		Lot 11, Cardinal Dr.
4989 21-1958	"	"	"		D. G. Batson	604	447		Park Place Lot 6 Blk. J. Third Ave. Tp.
5090 22-1958	"	"	"		Mrs. Alcie V. Cox	604	455		Rd. Woodland Heights, Chick Spg. Lot 20, J. Hayman Smith
5070 22-1958	"	"	"		Malter M. Wooten et al	604	469		Drive Lot 7, Country Club

# DIRECT or GRANTOR Index to Deeds — Greenville County, S. C.

Cott Family Name Index No. 75  
Copyright 1949

To locate names, open at SURNAME INITIAL TAB and refer to Buff Sub-Index sheet for page reference.


Made by The Cott Index Company, Columbus, Ohio  
Sold by Walker, Evans & Cogswell Co., Charleston, S. C.

( )

FILE NUMBER	GRANTORS FAMILY NAMES	GIVEN NAMES ABCDEFGH	GIVEN NAMES IJKLMNO	GIVEN NAMES PQRSTUVWXYZ	GRANTEES	BOOK	PAGE	No. of Acres	BRIEF DESCRIPTION, LOCATION, ETC. ( Not Warranted )
DATE OF RECORD									
5234 Aug 25-1958	Master	E. Juman			The S. C. Natl. Bank <i>Tr.</i>	605	15		St. Augusta Rd., Ransler, Youth Tp. Part 80+ Part Lot 81, Long Hill
5298 " 25-1958	"	"			C. N. Patrick	605	59		Lot, Mooney Rd.
5304 " 25-1958	"	"			Jones H. Bateson <i>et al</i>	605	62		plus 2 other tracts. 4 Tracts, Paris Mt. Tp.
5829 " 30-1958	"	"			James H. Simbina <i>and</i>	605	275		formerly E. Mc Bee are Lot, Washington Place
5983 Sep. 3-1958	"	"			James Walter Mc Carter	605	359		Lot, Bates Tp.
6000 " 3-1958	"	"			H. Dennis Smith	605	371		Rutherford Rd. near Gibb's Mill Part Lot 7 = 32.85 acres
6390 " 8-1958	"	"			William D. Shedd	605	531	30	Saluda Tp. Acres, Ridge Road
6393 " 8-1958	"	"			H. H. Hunter	605	534	2.85	Chick Spgs. Tp. acres, Sker Road
6988 " 13-1958	"	"			N. H. Brannon <i>et al</i>	606	177		Neighly, Chick Spgs. Tp. Lot 38, Bevie Ave. Woodland
7500 " 18-1958	"	"			Betty Jean Hodge	606	339		Cherokee Forest, Chick Spgs. Tp. Lot 338, Chasta are case
7539 " 19-1958	"	"			William O. William <i>et al</i>	606	420		(now Pinhurst, Div) Kenwood Int. Lot 18 Kenwood Div. Leawood Extn.
9020 Oct. 6-1958	"	"			Herbert C. Wood	607	481		Lot 58, Orlando Ave.
9160 " 7-1958	"	"			Ins. Co. a Corp. Metropolitan Life	607	527		Lot 3, Sumter St. Paris Mt. Tp.
9167 " 7-1958	"	"			Piedmont Lmbr. Co. <i>a Corp.</i>	608	21		Lot 1, County Rd. University Circle
9231 " 8-1958	"	"			N. Y. Life Ins. Co.	608	36		Lot 8, Blythwood Dr - Holmer (Arree)
9341 " 9-1958	"	"			Charles J. Spillane	608	78		Lot 30, Mayfair Lane

# DIRECT or GRANTOR Index to Deeds — Greenville County, S. C.

REG. U. S. PAT. OFFICE *Chemical* County Indexes Since 1888  
An Identifying Trade Mark

 To locate names, open at SURNAME INITIAL TAB and refer to Buff Sub-Index sheet for page reference.

Cott Family Name Index No. 75  
Copyright 1949


FILE NUMBER	GRANTORS FAMILY NAMES	GIVEN NAMES ABCDEFGHIJ	GIVEN NAMES JKLMNO	GIVEN NAMES PQRSTUVWXYZ	GRANTEES	BOOK	PAGE	No. of Acres	BRIEF DESCRIPTION, LOCATION, ETC. ( Not Warranted )
9483 Oct. 10. 1958	Master	E. Inman			H. H. Milkine Ins. Co.	608	114		Glenn Road Glenn Farms. Part Lots 23+24, Sec. C.
10157 17. 1958	"	E. Inman			Shenandoah Life	608	379		Boundary St. Lot 1, sec. Lee Rd. +
10964 27. 1958	"	E. Inman			H. Taft Joseph	609	137		Lot 8, Calhoun St.
10965 27. 1958	"	E. Inman			H. Taft Joseph	609	140		Carpenter alley, Lincoln Hgh. Lot Gomer alley + Lot 11
11241 30. 1958	"	"	"		Julius N. Capri	609	264		Lot 23 Reever Ave.
11245 30. 1958	"	"	"		Life Ins. Co. of Ga.	609	276		ave - Sam Sossi Heights Lot 120, Map 3, Lenore
11666 Nov. 4. 1958	"	"	"		Irene J. Harris	609	451		Int. Lot 2, Anderson Rd.
12036 Nov. 7. 1958	"	"	"		James Thurman Morton <i>et al</i>	610	71		Lot, Geore Sp.
12511 13. 1958	"	"	"		Marion E. Namby	610	236		Woodland Heights. Lot 39, Bessie Ave.
12570 14. 1958	"	"	"		Liberty Life Ins. Co.	610	295		St., Stone Estates Lots 22, 23+24, Alb. B. David
12674 14. 1958	"	"	"		H. J. Thomas <i>et al</i>	610	298		Prop. of Anne B. V. Peck Hardall Lot 3, unnamed St. Butler Sp.
12905 18. 1958	"	"	"		Myron C. Bishop <i>et al</i>	610	523		Chick Spg. Sp Int. Lots 56 + 62, Watson Rd.
13532 26. 1958	"	"	"		James F. Zupan	611	197		Rd. Paris Mt. Sp. Int. Lot Hunt Bridge
13912 Dec. 1. 1958	"	"	"		Life Ins. Co. a corp. John Hancock Mutual <i>et al</i>	611	301		Aspsville Heights Lot 6, Sec. C, Oak St.
14092 3. 1958	"	"	"		James H. Garlington a Corp.	611	396		Lot, Butler Sp.
14311 4. 1958	"	"	"		Citizens Lmbr. Co.	611	463		University Park Lot 9, U.S. Hwy. 29.





# DIRECT or GRANTOR Index to Deeds — Greenville County, S. C.

REG. U. S. PAT. OFFICE *Chas. McCitt* County Indexes Since 1888  
An Identifying Trade Mark

 To locate names, open at SURNAME INITIAL TAB and refer to Buff Sub-Index sheet for page reference.

Cott Family Name Index No. 75  
Copyright 1949

FILE NUMBER DATE OF RECORD	GRANTORS FAMILY NAMES	GIVEN NAMES ABCDEFGHIH	GIVEN NAMES IJKLMNO	GIVEN NAMES PQRSTUVWXYZ	GRANTEES	BOOK	PAGE	No. of Acres	BRIEF DESCRIPTION, LOCATION, ETC. ( Not Warranted )
17242 Jan. 9. 1959	Master	E. Inman			Lena N. Arnold	614	75		Judson Mills No. 2, Village - Dist. Lot 10, Blk. 7 8 <sup>th</sup> Ave.
18013 16-1959					Lee A. Wood	614	506		Woodland Heights. Lots 33+34, Buddy Ave.
18234 19-1959					Eugene Manning Farmer	615	49	3	acres Highway 414.
19042 27-1959					B. P. Edwards	615	423	1.07	Belham Milk Prop at Belham - Acres (Lot 112) Plat 2
19388 30-1959					R. E. DeLoach	616	32		near Creeper, Chick Spg. Sp. Lot 4, Hammond Ave.
19579 Feb. 2. 1959					Edd Davis, et al	616	143		Heights, Chick Spg. Sp. Lots 26+27, Buddy Ave. Woodland
20582 11-1959					Mulberry Corp.	616	487		Part Lot 5, Mulberry St.
20529 11-1959					Mr. Kate Hewitt	616	489	49.4	Acres, Dunklin Sp.
20727 12-1959					Thomas J. Cooper	616	515		Cedar Lane Rd. Riverside Land Co. Correction - Dist. Lot 14, Blk. a.a.
20624 12-1959					Mary R. Millimon	616	517		Dr. East Highlands East Butter Sp. Lot 9, Sec. 6, Blk. M. Hollow Spgs.
20814 13-1959					G. R. Fowler	617	47		Dater Sp. Lot 1, Keeler Mill Rd.
20813 13-1959					Life Ins. Co. of Ga.	617	50		Court, Paris Heights Lot 44, Blk. E. Oriskany
21676 23-1959					Wayne Culp	617	395		Lake Lanier - Lot 353, Plat 6.
21677 23-1959					Louise G. Garrett et al	617	402		2 Tracts, Highland Sp.
21768 Feb. 24. 1959					Etta Stamey	617	433		Tracts, Saluda Sp.
22234 28-1959					Hillie Turner, et al	618	62		Gordon St. Lot C, South. Lot 56.

# DIRECT or GRANTOR Index to Deeds — Greenville County, S. C.

Cott Family Name Index No. 75  
Copyright 1949

To locate names, open at SURNAME INITIAL TAB and refer to Buff Sub-Index sheet for page reference.

Made by The Cott Index Company, Columbus, Ohio  
Sold by Walker, Evans & Cogswell Co., Charleston, S. C.

( )

FILE NUMBER	GRANTORS FAMILY NAMES	GIVEN NAMES ABCDEFGH	GIVEN NAMES IJKLMNO	GIVEN NAMES PQRSTUVWXYZ	GRANTEES	BOOK	PAGE	No. of Acres	BRIEF DESCRIPTION, LOCATION, ETC. ( Not Warranted )
DATE OF RECORD									
22410 Feb. 2. 1959	Master	E. Inman			et al John Charles Barnett	618	67	2.15	Acres Glassy mt. Sp.
22672 " 4. 1959	"	"	"	"	Claude A Brannon	618	236		Heights, Chick Spgs. Sp. Lot 28, Buddy Ave, Woodland Rd. near Green.
23082 " 9. 1959	"	"	"	"	James C. Howard	618	386	2.75	acres Hwy. No. 14, Pelham in or near Conestee, Gantt Sp.
23531 " 13. 1959	"	"	"	"	Ralph Turner	619	81		Lots 2+3 S. P. Allison land Prop. on County Road.
24091 " 18. 1959	"	"	"	"	Piedmont Lumber Co. a Corp. Accident Ins. Co.	619	263		Lots 2+7, James H. Wannell North Sunset Hills.
24247 " 20. 1959	"	"	"	"	Independent Life +	619	386		Lot 16, Paris Mt. Rd.
24721 " 25. 1959	"	"	"	"	Miss Willie M. Horton	620	35		Heights, Chick Spgs. Sp. Lot 17, Buddy Ave. Woodland
24722 " 25. 1959	"	"	"	"	Mrs. Aylee A. Jackson	620	38		Chick Spgs. Sp. Lot 18, Woodland Heights
25185 " 28. 1959	"	"	"	"	Clarence Owens	620	207	66.3	Acres Oaklawn Sp.
25926 Apr. 4. 1959	"	"	"	"	et al Durman C. Rollins + Realty Co. a corp.	620	509		Heights, Chick Spgs. Sp. Lot 10, Buddy Ave. Woodland
26000 " 6. 1959	"	"	"	"	Colonial Mortgage	620	523	98.29	Est. - Buncombe Rd. Acres (Tr. 1) Thackston
25999 " 6. 1959	"	"	"	"	Wheeler M. Thackston	620	526	2.45	Est. on Buncombe Rd. Acres (Tr. 2) Thackston
26022 " 6. 1959	"	"	"	"	B. E. Huff et al	620	534	21.22	(Pt. Tr. 8) Map 1, Est. F. M. E. Martin Acres (Tr. 7) + 1096 acres
26170 " 7. 1959	"	"	"	"	Ben H. Wilson, et al	621	79		Heights, Chick Spgs. Sp. Lot 3.5, Buddy Ave. Woodland
26257 " 8. 1959	"	"	"	"	George L. Paris Co.	621	126	49	Rd. Highlands, Sp. Acres Jews Bridge
26520 " 10. 1959	"	"	"	"	Metropolitan Life Ins.	621	242		Ave. Sam Louis Heights Lot 135, Map 3, Callahan

# DIRECT or GRANTOR Index to Deeds — Greenville County, S. C.

REG. U. S. PAT. OFFICE *Chas. M. Cott* County Indexes Since 1888  
An Identifying Trade Mark

To locate names, open at SURNAME INITIAL TAB and refer to Bufl Sub-Index sheet for page reference.

Cott Family Name Index No. 75  
Copyright 1949

FILE NUMBER	GRANTORS FAMILY NAMES	GIVEN NAMES ABCDEFGH	GIVEN NAMES IJKLMNO	GIVEN NAMES PQRSTUVWXYZ	GRANTEES	BOOK	PAGE	No. of Acres	BRIEF DESCRIPTION, LOCATION, ETC. ( Not Warranted )
DATE OF RECORD									
26520 Apr. 10-1959	Master	E. Inman			Co. a Corp. Metropolitan Life Ins.	621	236		Perramont Park. Lot 204, Crosby Circle, Cherokee Forest.
26515 10-1959	"	"	et al		Ralph Swan	621	225		Cherokee Forest. Lot 76 Roberta Dr. Plat 3.
26721 13-1959	"	"	"		et al. Ernest R. Rudisail	621	315		Woodland Hgts. Chick Spg. Jp. Lot 16, Buddy Ave.
26620 13-1959	"	"	"		Loy Pitman, et al	621	318	151.92	Blawie Mt. Jp. Acres, State Hwy. no. 101
26755 14-1959	"	"	"		Donald E. Balty	621	365		Cherokee Forest. Int. Lots 2, 3, 6 + 73 Plat 3.
27650 22-1959	"	"	"		G. B. Johnson, et al	622	124		Heights, Chick Spg. Jp. Lot 41, Bevil Ave. Woodland
27686 23-1959	"	"	"		Lawrence Reid	622	196		Roberta Dr. Plat 3 Cherokee Forest. Int. Lot 1, esp. Edwards Rd. +
28206 28-1959	"	"	"		Ward S. Stone	622	373		+ Sterling St. Sterling Annex Part Lot 14, Ber A. Malloy St.
28179 28-1959	"	"	"		Joseph E. Johnson	622	376	10	Saluda Jp. Acres Pickens Rd.
28990 May 4-1959	"	"	"		et al Furman C. Rollins	623	134		Heights, Chick Spg. Jp. Lot 15, Buddy Ave. Woodland
29218 5-1959	"	"	"		et al Harry J. Haynsworth III	623	183		Thashton Estate. Tract 3, Runsonbe Rd.
29110 5-1959	"	"	"		et al. Buddy J. Hendry	623	199		Woodland Heights, Chick Spg. Jp. Lots 11 + 12, Buddy Ave.
29589 8-1959	"	"	"		et al William J. Hill	623	304		Woodland Heights, Chick Spg. Jp. Lot 13, Buddy Ave.
29730 11-1959	"	"	"		C. S. Maslin	623	376		Greenfield, Gault Jp. Lot 12, Sec 2 Gilman Ave
30883 21-1959	"	"	"		et al Keyward Johnson	625	281		Chick Spgs. Jp. Lot 7, Woodland Hgts.,
32338 June 3-1959	"	"	"		Joyce E. Porter, et al	626	176		Rd., J. M. E. Martin Est. Part tract 10, Map 1, White Horse

# DIRECT or GRANTOR Index to Deeds — Greenville County, S. C.

Cott Family Name Index No. 75  
Copyright 1949

To locate names, open at SURNAME INITIAL TAB and refer  
to Buff Sub-Index sheet for page reference.

Made by The Cott Index Company, Columbus, Ohio  
Sold by Walker, Evans & Cogswell Co., Charleston, S. C.

( )

FILE NUMBER DATE OF RECORD	GRANTORS FAMILY NAMES	GIVEN NAMES ABCDEFGH	GIVEN NAMES IJKLMNO	GIVEN NAMES PQRSTUVWXYZ	GRANTEES	BOOK	PAGE	No. of Acres	BRIEF DESCRIPTION, LOCATION, ETC. ( Not Warranted )
32339 June 3-1959	Master	E. Swann			H. Z. Jones Ins. Co. a corp	626	173	106	Gibson Drive acres (Part Tract V)
32706 " 6-1959	"	"			Metropolitan Life Ins. Co. a corp	626	319		Long Hill St. Augusta Rd. Hill Part Lot 72, Rice St + Arc + Alaska ave. Parkview
32893 " 9-1959	"	"			Metropolitan Life Ins. Co. a corp	626	322		Lots 34 + 35, Anchorage Mills Village, S.ville
33088 " 10-1959	"	"			Fidelity Ins. Co. L. + L. Steel	626	398		Lot 128, Edwards St. Woodside in or near Sville
33229 " 11-1959	"	"			Harold L. Bagnell	626	443		Lot 3 Old Laurens Rd. Plot 3, Cherokee Forest, Int. Lot 70 Roberta Dr.
33965 " 17-1959	"	"			J. Louis Coward	626	521		Am. Chick Spg. Sp. Lot 34 + Part Lot 33, Fynley Circle + Roberta Dr. Plot 3, Cherokee
34027 " 18-1959	"	"			James E. Merrill	627	171		Int. Lot 41, cov. Viski
34428 " 22-1959	"	"			H. J. Simpson	627	389		
34518 " 23-1959	"	"			John L. Post, Jr.	628	9	40.4	acres Chick Spg. Sp. Tract, less part sold off.
"	"	"			Sylvia S. King	628	36		Georgia Rd. Austin Sp. Lot 1, College St. Sville - also Personal Prop.
1234 July 8-1959	"	"			Ins. Co. Metropolitan Life	629	77		Road near City Lot 3, W. Carter Shop Drive, Park Hill, City
1208 " 8-1959	"	"			Raleigh J. Farr	629	93		Int. Lot 22, Aberdeen Sville. Sp.
1416 " 9-1959	"	"			Etta Z. Cairns	629	175		Lot 129, Rutledge Ave.
2494 " 20-1959	"	"			Joseph B. Stevens	630	134	1	acre, Butler Sp. sold off. Austin Sp.
2768 " 22-1959	"	"			Virginia B. Bramlett	630	199	25	acres + 1.68 acres, less part

# DIRECT or GRANTOR Index to Deeds — Greenville County, S. C.

REG. U. S. PAT. OFFICE *Chas. McCall* County Indexes Since 1888  
An Identifying Trade Mark

To locate names, open at SURNAME INITIAL TAB and refer to Buff Sub-Index sheet for page reference.

Cott Family Name Index No. 75  
Copyright 1949

FILE NUMBER DATE OF RECORD	GRANTORS FAMILY NAMES	GIVEN NAMES ABCDEFGH	GIVEN NAMES IJKLMNO	GIVEN NAMES PQRSTUVWXYZ	GRANTEES	BOOK	PAGE	No. of Acres	BRIEF DESCRIPTION, LOCATION, ETC. ( Not Warranted )
3686 July 30. 1959	Master	E. Inman			<sup>at al</sup> Floyd Elrod	631	4		Park Lot 31, Sterling College Formerly McCarter Shop Bldg
3690 30. 1959					Bruce K. Whitfield	630	547		Int. Lot 2, Oneknull Dr. Heights, Chick Spgs. Sp.
3697 30. 1959					<sup>at al</sup> Lewis Andrew Hawkins	631	1		Lot 14, Buddy Ave. Woodland
4315 Aug. 5. 1959					<sup>Co. &amp; corp</sup> Metropolitan Life Ins. Co.	631	167		Lots 77 + 78, Mc Mahin Dr. Park Ave (Carrier St) City
4291 5. 1959					<sup>Inc.</sup> The Peoples Natl. Bank	631	233		Lot cor Jorgens St + Roberta Dr. Cherokee Forest
4583 7. 1959					Kathleen M. Kennedy	631	339		Int. Lot 78, Plat 3. Hd. Highland Sp.
4837 10. 1959					<sup>at al</sup> Jack D. Stegall	631	365	30	acres, Mush Creek Highland, Grill Sp.
5070 12. 1959					Ida C. Riddle	631	521		Lot 12, Bk L. Florida Ave
5069 12. 1959					Ida C. Riddle	631	524		Highland Lot 11, Bk L. Florida Ave
5559 17. 1959					James L. Love	632	54		Part Lot 11, U. S. Hwy. 29 Pinehurst, Chick Spgs. Sp.
5514 17. 1959					<sup>Assoc.</sup> Fidelity Fed. S + L	632	77		Lots 22 + 23, Pinehurst Dr. De. Delmar Ave.
5756 19. 1959					Adm. of Veterans Affairs	632	212		Part Lot 27, cor Catalina B. Hunt Crp. Paris Mt. Sp.
7022 31. 1959					R. Allen League	633	92		Lot 5 (6 acres) + Lot 4, Warren
7201 Sep. 1. 1959					Jesse I. Reid	633	179		Tract, Gibbons Rd. Rd. Gantt Sp.
9256 23. 1959					<sup>at al</sup> James L. Love	634	511	17.33	acres Staunton Bridge Cleveland Sp.
9855 28. 1959					P. D. Jarrard	635	145	16	acres, Geer Hwy.

# DIRECT or GRANTOR Index to Deeds - Greenville County, S. C.

Cott Family Name Index No. 75  
Copyright 1949

To locate names, open at SURNAME INITIAL TAB and refer to Buff Sub-index sheet for page reference.


Made by The Cott Index Company, Columbus, Ohio  
Sold by Walker, Evans & Cogswell Co., Charleston, S. C.

( )

FILE NUMBER DATE OF RECORD	GRANTORS FAMILY NAMES	GIVEN NAMES ABCDEFGH	GIVEN NAMES IJKLMNO	GIVEN NAMES PQRSTUWXYZ	GRANTEES	BOOK	PAGE	No. of Acres	BRIEF DESCRIPTION, LOCATION, ETC. (Not Warranted)
9856 Sep. 28. 1959	Master	E. Inman			Charlie Leatherwood	635	147		No. 276, Cleveland Sp Int. 10 acres, Beer Hwy -
9851 " 28. 1959	"	"			J. N. Waldrop	635	149		Cleveland Sp Int. tract, Beer Hwy.
9854 " 28. 1959	"	"			Brack J. Norris	635	143		Sp. Int. 26.75 acres, Cleveland
10035 " 30. 1959	"	"			Claude S. Hall <sup>et al</sup>	635	277	14	Acres, Saluda Sp.
10218 Oct 1. 1959	"	"	"		Lloyd H. Gilstrap	635	357		Lot 3, Lawba Lane.
10556 " 5. 1959	"	"	"		E. N. Edwards	635	501	2.7%	acres O'Neal Sp.
10638 " 6. 1959	"	"	"		Fidelity Fed. S. & L	635	521		Grand View. Lot 48, Crestmore De.
10945 " 8. 1959	"	"	"		Miss Maudie Burnett	636	119		Woodland Heights, Chas. Spg. Sp. Lot 8, Buddy Ave.
11035 " 9. 1959	"	"	"		Carolina Fed. S. & L	636	187		Augusta Heights. Lots 14+15, Waverly Court.
11446 " 14. 1959	"	"	"		Frank Wines Lumber Summer H. Winters, as Co.	636	360		Indian Hills. Lot 54, Newarsee De.
11719 " 16. 1959	"	"	"		Adm. of Veterans Affairs	636	460		View Point Place Subd. Lot 14, Bayne Drive -
12890 " 28. 1959	"	"	"		Ann Ross Adams	637	327	3	acres, Grove Sp.
13491 Nov. 4. 1959	"	"	"		Mary R. Mullimon	638	57		Lots 62+63, Conestee
13492 " 4. 1959	"	"	"		Mary R. Mullimon Co. a Corp	638	60		Lot 7, Lindberg Ave. Plot 5, Pleasant Valley
13737 Nov. 5. 1959	"	"	"		Metropolitan Life Ins. Life Ins. Co. as Corp	638	143		Lot 383, Prosperity Court Beaver Lane, Woodfield, Sec 'A'
13738 " 5. 1959	"	"	"		John Hancock Mutual	638	146		Lot 295, Crestfield Rd + North

# DIRECT or GRANTOR Index to Deeds — Greenville County, S. C.

REG. U. S. PAT. OFFICE *Chas. McCath* County Indexes Since 1888 An Identifying Trade Mark

 To locate names, open at SURNAME INITIAL TAB and refer to Buff Sub-Index sheet for page reference.

Cott Family Name Index No. 75  
Copyright 1949

FILE NUMBER DATE OF RECORD	GRANTORS FAMILY NAMES	GIVEN NAMES ABCDEFGH	GIVEN NAMES IJKLMNO	GIVEN NAMES PQRSTUVWXYZ	GRANTEES	BOOK	PAGE	No. of Acres	BRIEF DESCRIPTION, LOCATION, ETC. ( Not Warranted )
13958 Nov. 9. 1959	Master	E. Inman			<i>et al</i> Alvin E. Clark	638	240		Int. Lot 6 Parker Rd.
14209 • 11. 1959	"	E. Inman			Sam P. Howard	638	321	23.56	Prop. F. C. Moon Acres less 1.37 acre Tract.
14234 " 11. 1959	"	E. Inman			First Fed. S. & L. Assn.	638	324		Hyman Heights, Sec 2, Grant Sp Lot 53, Vale St. - White
14331 • 12. 1959	"	E. Inman			Lucille G. Parris	638	406		Lot, Piney St.
14287 " 12. 1959	"	E. Inman			C. P. Manly	638	403	1 1/4	acres, Bates Rd. - Bates Sp.
14432 • 13. 1959	"	E. Inman			George L. Eison	638	439		Victor Monaghan Develop. (No. 1) Lot 34, Monaghan Ave.
14445 " 13. 1959	"	E. Inman			" " "	638	442		Lot 4, Hilltop Dr.
14694 " 16. 1959	"	E. Inman			Mid. State Homes Inc.	638	544	49 1/2	acres, Cablowm Sp.
14932 " 28. 1959	"	E. Inman			<i>et al</i> L. Joy Fisher, Jr.	639	71		Lot 16, Bowwood Lane.
15494 " 24. 1959	"	E. Inman			J. Guy Douglas	639	269		Grant Sp. Lot, Prop. C. C. Davis
15486 " 24. 1959	"	E. Inman			<i>Co. Inc.</i> Caine Realty + Mtg	639	284		Est. Paris mt. Sp. Tract, James C. Jannino
15719 " 25. 1959	"	E. Inman			Mrs. Della Serugga	639	357		Mill Village, Butler Sp. Lot 95 "A" bt. "F" H., Pelham
15712 " 25. 1959	"	E. Inman			Walter Styles	639	338	67.3	acres, O'Neal Sp.
15709 " 25. 1959	"	E. Inman			J. M. Johnson	639	335	63	acres, Saluda Sp.
15946 " 28. 1959	"	E. Inman			Louise B. Smith	639	432		Est. = 9.00 acres Grant Sp. Tract 1, Plot 2, E. H. Brown
15943 " 28. 1959	"	E. Inman			Bertha B. Abercrombie	639	435		Est. = 2.20 acres, Grant Sp. Tract 1, Plot 1, E. H. Brown



# DIRECT or GRANTOR Index to Deeds — Greenville County, S. C.

Cott Family Name Index No. 75  
Copyright 1949

To locate names, open at SURNAME INITIAL TAB and refer to Buff Sub-Index sheet for page reference.

Made by The Cott Index Company, Columbus, Ohio  
Sold by Walker, Evans & Gogswell Co., Charleston, S. C.

( )

FILE NUMBER	GRANTORS FAMILY NAMES	GIVEN NAMES ABCDEFGH	GIVEN NAMES IJKLMNO	GIVEN NAMES PQRSTUVWXYZ	GRANTEES	BOOK	PAGE	No. of Acres	BRIEF DESCRIPTION, LOCATION, ETC. ( Not Warranted )
15944 Nov. 28, 1959	Master	E. Inman			James A. Brown	639	438		Est. = 3.75 acres, Grant 2p. Tract 6, Plat 2, E. H. Brown
15945 28, 1959	"	"	"	"	George E. Brown	639	441		Est. = 4.75 acres, Grant 2p. Tract 2, Plat 2, E. H. Brown
15941 28, 1959	"	"	"	"	Francis B. Scott	639	444		Est. = 9.00 acres, Grant 2p. Tract 3, Plat 2, E. H. Brown
15947 28, 1959	"	"	"	"	Samuel E. Brown	639	447		Est. = 9.00 acres, Grant 2p. Tract 4, Plat 2, E. H. Brown
15942 28, 1959	"	"	"	"	E. H. Brown, Jr.	639	450		Est. = 4.75 acres, Grant 2p. Tract 7, Plat 2, E. H. Brown
15904 28, 1959	"		Le Roy Moore		Clarence Eugene Ballenger	639	453		Ballenger Estate Tracts 3 & 4, Bessie M. M. Ballenger Estate
15903 28, 1959	"		Le Roy Moore		Clare Eugenia Ballenger	639	459		Tract 2 = 35.77 acres, Bessie Robward Park (Sec. 2)
15987 30, 1959	"	E. Inman			Joseph H. Murphy et al	639	515		Int. Lot 83, Rosewood Dr. City
16119 Dec. 1, 1959	"				George Bruce McPherson	639	533		Lot, South Main St. + 48.25 sq. ft. Co.
16873 9, 1959	"		Le Roy Moore		H. C. Henson	640	305	154.4	acres Jordan Rd. Hill + sq. ft. Co. 36.14 acres O'Neal 2p.
16872 9, 1959	"		Le Roy Moore		Odell Henson	640	295		Prop. sq. ft. Co. + 31.87 acres +
16844 9, 1959	"	E. Inman			Ansel O. Tucker	640	299		Int. Lot 1 State Hwy. 13, Blue Ridge Vista - also another lot State Hwy. 13 + Lot 134, Sec. 8, Unadilla
17119 11, 1959	"				Fidelity Fed. S. & L.	640	349		Deeracore Paris Mt. 2p. Lot 27, Zelma Davis Oakland Dr. - Sec. 1, Oak Crest.
17484 Dec. 15, 1959	"				Dorothy L. Carter	640	502		Lot 41, Templewood Dr. Vista Hills.
17559 16, 1959	"				Metropolitan Life Ins. Co.	640	544		Lot 69 + Part Lot 70, Ridgecrest

# DIRECT or GRANTOR Index to Deeds — Greenville County, S. C.

REG. U. S. PAT. OFFICE *Chas. McColl* County Indexes Since 1888  
An Identifying Trade Mark

To locate names, open at SURNAME INITIAL TAB and refer to Buff Sub-Index sheet for page reference.

Cott Family Name Index No. 75  
Copyright 1949

FILE NUMBER	GRANTORS FAMILY NAMES	GIVEN NAMES ABCDEFGH	GIVEN NAMES IJKLMNO	GIVEN NAMES PQRSTUVWXYZ	GRANTEES	BOOK	PAGE	No. of Acres	BRIEF DESCRIPTION, LOCATION, ETC. ( Not Warranted )
17748 Dec. 17-1959	Master	E. Inman			Jared J. Mowry et al	641	36		Downer S. - Extr. city Int. Part Lots 2 + 3, Becht.
18084 22-1959	"	"			D. J. Smith, Jr Jr	641	141		Woodland Hqts - Chick Spg. Jc Lot 31, Buddy ave.
18362 28-1959	"	"			Simpsonville Investors et al	641	228	31.73	Furrow Jc Acres + 1.95 acres.
18628 30-1959	"	"			Norwood Davis	641	386	50	acres, Highland Jc
18773 31-1959	"	"			Emma B. Osteen, et al	641	449		ville + Lot 7 Kentt Dr. Brookwood 2 Lots Terry Rd, Sans Souci
1923 Jan. 4-1960	"	"			Ben Earl Griffith Wason	641	487		Green Lot 2, Pelham St. near
19436 4-1960	"	"			Carolina Ind. S + L et al	641	490		Augusta Heights - Lots 14 + 15, Hanerly Court.
19262 6-1960	"	"			Harold M. Kinney Ins. Co. of Am.	642	17		Garrett Ferguson, Butler Jc Tracts 3, 4, 5 + 6, Prop. Jc
19318 7-1960	"	"			The Guardian Life of N. C.	642	46		Augusta Road Rambler Lot 238, Gatling Ave
19496 8-1960	"	"			The S. C. Natl. Bank	642	75		Chick Spg. Jc Lot, Edwards Rd "Edgewood"
19640 11-1960	"	"			Crosswell Co, a Cop Jr	642	191		Lot 1-a, White Horse Rd
19636 11-1960	"	"			American Home Jr	642	194	4.10	acre, Paris Mt. Jc
19760 12-1960	"	"			Harold C. Griffith	642	230	40	acres, River Road Butler Jc
19882 13-1960	"	"			Virginia J. Foy Company, Inc	642	274		Oakland Dr - Butler Jc Int. Lot 11, Keith Dr. +
20036 14-1960	"	"			Carolina Mills Lumber	642	304		Rd. Lake Harbor Lots 35 + 36, Farris Bridge
20357 18-1960	"	"			Otis Davis	642	447		Gault Jc Tract 1 = 2 acres

# DIRECT or GRANTOR Index to Deeds - Greenville County, S. C.

Cott Family Name Index No. 75  
Copyright 1949

To locate names, open at SURNAME INITIAL TAB and refer to Buff Sub-Index sheet for page reference.

Made by The Cott Index Company, Columbus, Ohio  
Sold by Walker, Evans & Cogswell Co., Charleston, S. C.

( )

FILE NUMBER	GRANTORS FAMILY NAMES	GIVEN NAMES ABCDEFGH	GIVEN NAMES IJKLMNO	GIVEN NAMES PQRSTUWXYZ	GRANTEES	BOOK	PAGE	No. of Acres	BRIEF DESCRIPTION, LOCATION, ETC. ( Not Warranted )
DATE OF RECORD									
20355 Jan 18-1960	Master	E. Inman			George A. Dunsan <sup>et al</sup>	642	449		Field Place, Gantt Sp Int. Tract 2 = 2 acres -
20596 " 21-1960	"	"	"	"	Annie Chandler	643	19		Fairview Sp Int. 36 acres (Lot 2)
20691 " 21-1960	"	"	"	"	Green Fed. S. & L. Assn.	643	212		O'Neal Sp Lot State Hwy. 101 -
21062 " 26-1960	"	"	"	"	B. G. Cochran	643	221	1	acre, Saluda Sp
21025 " 26-1960	"	"		special master Jesse M. Ray,	J. H. Bramlette	643	226		City View - Lot 15, Blk. B, Y.M.C.A. Bldg.
21243 " 27-1960	"	E. Inman		"	H. Keith Vaughn <sup>et al</sup>	643	251		Woodland Heights' chick Sp. Sp. Lots 19, 29 + 30, Buddy Dr.
21213 " 27-1960	"	"	"	"	Lowell Houston Dankersley	643	254		Taylor, Chelmond Sp Lots 5, 6, 7, 8 + 12, Prop Albert
21395 " 29-1960	"	"	"	"	John J. Koury	643	345		Extn. Melrose Subd - Lot 18, Blk A, Green Ave
21394 " 29-1960	"	"	"	"	John J. Koury	643	348		Lot. Watson St.
21521 " 30-1960	"	"	"	"	Charles E. Blakley <sup>et al</sup>	643	389		Gordon St. Lot 5, Gordon St + Lot 6
22077 Feb 5-1960	"	"	"	"	First Fed. S. & L. Assn.	644	78		Rd. + East Gantt Sp. Lot 6 + Part Lot 5 on Augusta
22090 " 5-1960	"	"	"	"	First Fed. S. & L. Assn	644	70		Pawer Park Lot 4, Wheatley Place
22166 " 6-1960	"	"	"	"	Prophecy of Green, S. C. No. for the Church of God of Co. a Corp.	644	127	1.82	Acres, Goodwin, Road. Victor - Managhan Co. Green.
22260 " 8-1960	"	"	"	"	Metropolitan Life Ins. Co. a Corp.	644	129		Lot 22, Carolina Ave. Develop. No.
22260 " 8-1960	"	"	"	"	Metropolitan Life Ins. Co. a Corp.	644	132		Biltmore Lot 7, Bent Inwig St.
22260 " 8-1960	"	"	"	"	Metropolitan Life Ins. Co. a Corp.	644	135		Parkview Lot 23, Sitka Ave -

# DIRECT or GRANTOR Index to Deeds — Greenville County, S. C.

REG. U. S. PAT. OFFICE *Chas. McCott* County Indexes Since 1888  
An Identifying Trade Mark

To locate names, open at SURNAME INITIAL TAB and refer to Buff Sub-Index sheet for page reference.

Cott Family Name Index No. 75  
Copyright 1949

FILE NUMBER DATE OF RECORD	GRANTORS FAMILY NAMES	GIVEN NAMES ABCDEFGHIJ	GIVEN NAMES JKLMNO	GIVEN NAMES PQRSTUVWXYZ	GRANTEES	BOOK	PAGE	No. of Acres	BRIEF DESCRIPTION, LOCATION, ETC. ( Not Warranted )
22261 Feb. 8-1960	Master	E. Inman			Society of Philadelphia The Western Savings Fund et al	644	160		Forest Heights. Lot 46, Langview Terrace
22449 10-1960	"	"	"	"	William E. Browning	644	207		Heights - Chick Spgs. Sp. Lot 32, Buddy Ave., Woodland
23133 17-1960	"	"	"	"	Fidelity Company, Inc	644	436		Parisville, Mont. Lot 78, Cam St. - Abney Miller
23181 18-1960	"	"	"	"	C. A. Talley	644	502		Hills, Paris mt. Sp. Lot 60 Saponce Dr., Indian
23216 18-1960	"	"	"	"	Hazel M. Hauseman et al	644	465	15.52	acres, Paris mt. Sp. Traveler Rest, Bates Sp.
23559 23-1960	"	"	"	"	R. Allen League, Ex	645	136		Lot 1, Cooper, Prop.
24333 Feb 1-1960	"	"	"	"	Nannie C. Sloan	645	441		Lot cor. South St. & Richardson St. also Int. alley South St. - Mrs. Bessie H. Richardson Est. (De. L. L. Richardson Est.)
24344 1-1960	"	"	"	"	Greer, S.C. Lake View Heights a Corp.	645	437		Protective Covenants. Angusta Knoll
25078 14-1960	"	Special Master Jesse M. Ray	"	"	Fed. Natl. Mtge. Assn	646	140		Lot 7, Traynham St. Hwy. Auston Sp.
25288 16-1960	"	E. Inman	"	"	Mrs. Florrie V. Greer	646	246	1	Acres, Old Hills & Laurens
25450 17-1960	"	"	"	"	Alfred C. Mann	646	344		Pearan Terrace, Sec 2 Gault Sp. Lot 74, South Wingate Rd.
25447 17-1960	"	"	"	"	Metropolitan Life Ins. Co. a corp.	646	306		Horse Heights Lot 13, Patricia Ave., White
25446 17-1960	"	"	"	"	William R. Simmons Jr.	646	303		McSwain Gardens, Butler Sp. Lot 117, Richbourg Rd.
25620 18-1960	"	"	"	"	C. L. Stoney, Jr.	646	375		Greer, Chick Spgs. Sp. Lots 14 + 15, J. M. Wood Est.
26235 25-1960	"	"	"	"	Marion Harris	647	31		(Formerly Carrier St.) Lot West Park Ave -

# DIRECT or GRANTOR Index to Deeds — Greenville County, S. C.

Cott Family Name Index No. 75  
Copyright 1949

To locate names, open at SURNAME INITIAL TAB and refer  
to Buff Sub-Index sheet for page reference.

Made by The Cott Index Company, Columbus, Ohio  
Sold by Walker, Evans & Cogswell Co., Charleston, S. C.

( )

FILE NUMBER DATE OF RECORD	GRANTORS FAMILY NAMES	GIVEN NAMES ABCDEFGH	GIVEN NAMES IJKLMNO	GIVEN NAMES PQRSTUWXYZ	GRANTEES	BOOK	PAGE	No. of Acres	BRIEF DESCRIPTION, LOCATION, ETC. ( Not Warranted )
26491 Mar. 28, 1960	Master	E. Inman			<sup>of am</sup> The Prudential Ins. Co.	647	94		Sylvan Hills Lot 15, Collinson Rd.
26586 " 29, 1960	"	"	"	"	V. L. Turner	647	112	50	acres (Lot 3) Highland Sp. Mfg. Co. Green. Chick Spgs. Co.
26727 " 30, 1960	"	"	"	"	Rosa L. Groves	647	170		Lot 21, Hubert St. N. Ball.
26742 " 31, 1960	"	"	"	"	Central Realty Corp.	647	225		Isaqueena Park Lot 62, Harrington ave - Grove Sp.
26862 Apr. 1, 1960	"	"	"	"	Leona Fisher	647	285	1.42	acres, Moody Rd.
26996 " 2, 1960	"	"	"	"	Robert B. Smith <sup>et al</sup>	647	331	2.5	acres, Butler Sp.
27148 " 5, 1960	"	"	"	"	Charles J. Peterson	647	405		Leslie + Shaw - Lot 29, Mora St - Prop.
27460 " 7, 1960	"	"	"	"	John D. Hallingworth	647	481	130	Oaklawn Sp. acres, less part sold off.
27664 " 9, 1960	"	"	"	"	Nigel K. Williams	648	51	5.8	acres Gault Sp.
27767 " 11, 1960	"	"	"	"	C. Henry Branson	648	77		Washington St. Extn + St. Clair St. Part Lot 1 + Lots 2, 3, 4, 5, 6, 7, 8 + 9 cor. Ave + Sumter St, Riverside
27788 " 11, 1960	"	"	"	"	Ruby C. Van Horn	648	86		Lot 11, Blk C, Columbia
27856 " 12, 1960	"	"	"	"	Accident Ins. Co. a corp. The Independent Life + Ins.	648	98		East Washington ave. Highlands. Part Lots 10 + 11, Blk B
28112 " 14, 1960	"	"	"	"	Guaranty Mortgage Co	648	212		Pleasant Valley - Lot 315, Pranske ave -
28673 " 19, 1960	"	"	"	"	Fidelity Fed. S + L. Assn.	648	395		Mrs. Cuen St. Hamatenuk - Part Blk. K. cor. Stewart St + + Nicholar Dr. - Hughes Heights
28846 " 21, 1960	"	"	"	"	Metropolitan Life Ins. Co.	648	497		Lot 23, Blk C, West Parker Rd.
28948 " 21, 1960	"	"	"	"	Center Ins. Golden Strip Shopping	648	500		Ave. Map 1, Sam Souai Heights Lot 25, W. S. Hwy. 25 + Woodland

# DIRECT or GRANTOR Index to Deeds — Greenville County, S. C.

REG. U. S. PAT. OFFICE *Chas. M. Cott* County Indexes Since 1888  
An Identifying Trade Mark

To locate names, open at SURNAME INITIAL TAB and refer to Bufl Sub-Index sheet for page reference.

Cott Family Name Index No. 75  
Copyright 1949

FILE NUMBER DATE OF RECORD	GRANTORS FAMILY NAMES	GIVEN NAMES ABCDEFGHIH	GIVEN NAMES IJKLMNO	GIVEN NAMES PQRSTUVWXYZ	GRANTEES	BOOK	PAGE	No. of Acres	BRIEF DESCRIPTION, LOCATION, ETC. ( Not Warranted )
29055 Apr 22-1960	Master	E. Inman			Elvin O Greer	648	527		View Heights, Chick Spgs. Tp. Lot 49, Lakeland Dr - Lake
29291 26-1960		"	"		Mr. Leona J. Fridal corp.	649	100	1.95	Sandy Flat Rd. - Chick Spgs. Tp. acres, Old Rutherford or
30289 May 5-1960		"	"		Ventilated Appraisals Corp.	649	443	1	acre, Chick Spgs. Tp
30385 6-1960		"	"		Summer H. Wallace, as Adm of Veterans Affairs Assn.	649	455		Lots 41 + 42, Reever Ave. Isagucena Park.
30730 10-1960		"	"		Fidelity Fed. S. & L. et al	650	21		Lot 161, Kirkwood Lane, St. Brandon Plant.
31363 16-1960		"	"		James F. Smith Assn.	650	262		Lot 228, Sec 2, Draper Circle, Augusta acres.
31648 19-1960		"	"		Flushing Fed. S. & L. et al	650	415		Pat Lot 275, Churchhill Renfrew Plant
31930 20-1960		"	"		Edna H Hipp Co.	650	454		Lot 76, Circle Rd.
31813 20-1960		"	"		Southern Bell Tel. & Tel	650	477		General Permit
32030 23-1960		"	"		H. M. Moss	650	540		Judson mill Village. Lot 22, Sec 6, 6" St.
32411 26-1960		"	"		Grille. County Mw.	651	134		Chick Spgs. Tp. Streets, Lake view Heights, Pinckney St.)
32747 May 30 1960		"	"		Nassie C. Page	651	271		Lot 17 Valley St (formerly Piedmont Park, Chick Spgs. Tp)
32870 31-1960		"	"		Greer Fed. S. & L. Assn. + L. Assn	651	302		Lot Piedmont Ave. Etn.
33163 June 2 1960		"	"		Savings Fund of First Fed. S. Employed Retirement &	651	431		Cedar Lane Gardens. Lot 73, Gardenia Dr.
33669 7-1960		"	"		Alvin J. Batson	652	126	1	Cleveland Tp. acre, Greer Hwy.
34118 10-1960		"	"		Fidelity Co. Inc	652	205		Brandon Plant Lot 178, Sec. 1, Baldwin St.

# DIRECT or GRANTOR Index to Deeds — Greenville County, S. C.

Cott Family Name Index No. 75  
Copyright 1949

To locate names, open at SURNAME INITIAL TAB and refer to Buff Sub-Index sheet for page reference.

Made by The Cott Index Company, Columbus, Ohio  
Sold by Walker, Evans & Cogswell Co., Charleston, S. C.

FILE NUMBER	GRANTORS	GIVEN NAMES	GIVEN NAMES	GIVEN NAMES	GRANTEES	BOOK	PAGE	No. of Acres	BRIEF DESCRIPTION, LOCATION, ETC. (Not Warranted)
DATE OF RECORD	FAMILY NAMES	ABCDEFGH	IJKLMNO	PQRSTUVWXYZ					
34010 June 10, 1960	Master	E. Master			Helen S. Maddell	652	208		Fairview Sp. Lot 11, Governor St.
34288 " 13-1960					Fidelity Company, Inc.	652	296		Brandon Plant - Lot 78, Sec 1, Bennett St.
34393 " 14-1960					Duke Power Co.	652	358		Right of Way - Eyes chick spg. by hospital
34323 " 14-1960					Mrs. Ida O. Collins	652	361		Lots 10+11, James St. near Community
34503 " 15-1960					Lloyd A. Gilstrap	652	371		Lat 10, Niskletown
34557 " 16-1960					Clayton Heather	652	456		Nantheane Lane, Langley Hgts Lot 53, cor. Langley Dr +
35405 " 24-1960					Samuel L. Gault	653	169		Fairview Sp. Lot 2, N. Weston St. - St. Ann.
35451 " 24-1960					Louie E. Smith	653	195		Franklin Heights. Lot 18, Circle Dr.
35342 " 24-1960		Special Master Le Roy Moore			Clarendon Corp.	653	198	23	M. Ballenger Est. acre (tract 1) Prop. Beane
141 " 28-1960		# 6900 E. Master	9-13/61	Cancelled Miss Farnsworth	Blue Ridge Land Co	653	310	16.84	1.25 acres, Ingalls Rd.; 1 acre acres, Blaney Mt. Sp, 16.84 acres.
244 " 29-1960					Margie H. Burgess	653	351		Lot 219 + Part Lot 218, Woodland Way, also Part Lot 220 Woodland Way, Cleveland Forest-
620 July 1-1960					E. D. Ellenberg	653	479		Chick spg. Sp. Int. Lot 49, Virginia Ave.
645 " 1-1960					P. C. Blackstock	653	482		Bates Sp. Int. tract, Mill Rd.
793 " 5-1960					Frances A. McNeely	654	58		near city Lot 3 Blk P, Texas Ave.
962 " 6-1960					Dewey Adams	654	107		Brookwood. Lot 92, Gault Drive -

# DIRECT or GRANTOR Index to Deeds — Greenville County, S. C.

REG. U. S. PAT. OFFICE *Chas. McColl* County Indexes Since 1888  
An Identifying Trade Mark

To locate names, open at SURNAME INITIAL TAB and refer to Buff Sub-Index sheet for page reference.

Cott Family Name Index No. 75  
Copyright 1949

FILE NUMBER DATE OF RECORD	GRANTORS FAMILY NAMES	GIVEN NAMES ABCDEFGHIJ	GIVEN NAMES JKLMNO	GIVEN NAMES PQRSTUVWXYZ	GRANTEES	BOOK	PAGE	No. of Acres	BRIEF DESCRIPTION, LOCATION, ETC. ( Not Warranted )
1546 July 13 1960	Master	E. Inman,			etal Sam N. Campbell	654	371		in or near Fork Shoals Lot 4, Stadium Drive, Woodland Dr., Mauldin
1545 18-1960	"	"	"	"	H. W. Justice, Jr. et al	654	373		Lot 10, cor. Whalley Circle +
3386 Aug 1-1960	"	"	"	"	Edward Nasson, et al	655	516	52.66 acres	Welcome School.
3466 2-1960	"	"	"	"	S. N. Luck, et al	656	63	14.05	acres, Lark Ave. near Oaklawn Sp
3421 2-1960	"	"	"	"	J. R. Cleveland, et al	656	69	18	acres + 7 acres - Chick Spg. Sp.
3558 3-1960	"	"	"	"	Ralph H. Mullinax	656	72		Lot 7, Lake View Heights, Dr. Oak Crest.
3585 3-1960	"	"	Special Master	Jesse M. Ray	Fed. Natl. Mtge. Assn.	656	77		Lot 45, Sec 1, Templewood
3597 3-1960	"	"	"	"	etal Grace H. Lweeney	656	87	78.40	acres, Fairview Sp.
4043 8-1960	"	"	"	"	Life Ins. Co. a corp. John Hancock Mutual	656	259		Collige Heights Lot 26, Princeton Ave.
4044 8-1960	"	"	"	"	Co. a corp. Metropolitan Life Ins.	656	262		Loap. Washington Heights. Part Lots 38, 39 + 40 Washington
3796 5-1960	"	"	"	"	John J. Koury	656	175	2 1/4	acres, Saluda Sp.
3783 5-1960	"	"	"	"	A. G. Day, Sr. et al	656	183		Melrose School. Lot, Julien Ave. near Sec. 1, Green, Chick Spg. Sp.
3786 5-1960	"	"	"	"	Judge Brown	656	186		Lot Spring St. (Waldmore Blue Mt. Park), Paris Mt. Sp.
4102 9-1960	"	"	"	"	Carolina Fed. S. & L.	656	328		Lot 47, Blue Mountain Dr., 1, Burgess Ave. Newland
4103 9-1960	"	"	"	"	Harold Holder	656	331		Lot 60 + 10 ft. strip off Lot 59, Bell Blue Mt. Park
4154 9-1960	"	"	"	"	Carolina Fed. S. & L. Assn.	656	325		Lot 56, Blue Mountain Dr.



# DIRECT or GRANTOR Index to Deeds — Greenville County, S. C.

Cott Family Name Index No. 75  
Copyright 1949

To locate names, open at SURNAME INITIAL TAB and refer to Buff Sub-Index sheet for page reference.

Made by The Cott Index Company, Columbus, Ohio  
Sold by Walker, Evans & Cogswell Co., Charleston, S. C.

( )

FILE NUMBER	GRANTORS FAMILY NAMES	GIVEN NAMES ABCDEFGH	GIVEN NAMES IJKLMNO	GIVEN NAMES PQRSTUVWXYZ	GRANTEES	BOOK	PAGE	No. of Acres	BRIEF DESCRIPTION, LOCATION, ETC. ( Not Warranted )
DATE OF RECORD									
4348 Aug 11-1960	Master	E. Inman			Morris F. Smith	656	408		Rd. Rosewood acres, Chick Sp.
4453 " 12-1960	"	"			Evelyn R. Williams	656	483		Lots 2, 3+4 Brushy Creek Old Lawrence Rd. Austin Sp.
4545 " 13-1960	"	"			Fidelity Fed. S. & L. Assn	656	494		Tract 2, Prop. B. E. Green,
4732 " 16-1960	"	"			James L. Love	657	10		Lot. Grace St.
4980 " 18-1960	"	"			Mr Willie D. Looper	657	109		(Formerly Grace St.) off Lawrence Rd. Lots 46+47, Blumson St.
5237 " 22-1960	"	"			S.C. Natl. Bank, Ex. & Tr.	657	234		Furman Hall Rd, Chick Sp. Sp.
5406 " 23-1960	"	"			Ethel M. Barnes	657	303		Part Tract 4, Prop. J. B. Hall,
5461 " 24-1960	"	"			O. D. Tankersley	657	338		Lot 11, Mills Ave
5547 " 25-1960	"	"			Lucy Copeland	657	338		Lots 17, 19, 38, 39, 31, 32, 41, 14, 15+16, Prop. E. O. Kerns.
5975 Sep 2-1960	"	"			Thomas H. Bridges	657	338		Yacht Sp. + Part Lot 37, Astor St. - Formerly Mr. Arthur Lee Community
6783 " 8-1960	"	"			Thomas H. Bridges Co. a Corp.	658	121		Lots 8+9, Wicketown Pocumott Plant.
6785 " 8-1960	"	"			Brookline Sav. & Trust Co. Inc.	658	273		Lat. 130, Gates St.
7263 " 13-1960	"	"			Brookline Sav. & Trust	658	276		Conestee. Lat 59, Second St.
7807 " 19-1960	"	"			J. M. Marshant, Jr.	658	445		Lat. Saluda Sp. Lat. - Cleveland Sp. + Lot 7, Cleveland St., Extr-
8422 " 26-1960	"	"			J. P. Dean Co. Modern Homes Const.	659	176		Int. of Rosemary West. m
	"	"				659	418	4.31	Int. - Lots - O'Neal Sp. Near Marietta acres, Jugalos Rd.

# DIRECT or GRANTOR Index to Deeds — Greenville County, S. C.

REG. U. S. PAT. OFFICE *Chas. M. Cate* County Indexes Since 1888  
An Identifying Trade Mark

To locate names, open at SURNAME INITIAL TAB and refer to Buff Sub-Index sheet for page reference.

Cott Family Name Index No. 75  
Copyright 1949

FILE NUMBER	GRANTORS FAMILY NAMES	GIVEN NAMES ABCDEFGH	GIVEN NAMES IJKLMNO	GIVEN NAMES PQRSTUVWXYZ	GRANTEES	BOOK	PAGE	No. of Acres	BRIEF DESCRIPTION, LOCATION, ETC. ( Not Warranted )
DATE OF RECORD									
8928 Oct. 1-1960	Master	E. Inman			<sup>et al</sup> George A. Christensen	660	59		Earle St. City Western 1/2 Lat 4 West
4268 5-1960	"	"	"	"	S. C. Highway Department	660	215		Strip East North St. Elmwood ave.) Judson Mills Village
9170 5-1960	"	"	"	"	Rosa D. Abbe	660	218		Lot 55 Sec. 1, 5th Ave. (now St. Glendale Heights.
9389 6-1960	"	"	"	"	Security Life + Trust Co.	660	259		Lot 44 + 1/2 Lot 45, Glendale Terrace.
9335 6-1960	"	"	"	"	Margaret Ann Morris	660	262		Lot 84, Caperr St. Crescent Life Ins. Co.
9396 6-1960	"	"	"	"	John Hancock Mutual	660	265		off Grove Rd. Spring Brook Terrace Lot 20, Dryden Ave. off
9524 7-1960	"	"	"	"	The Guardian Life Ins. Co. of Am.	660	311		Lot 25 Echols Dr.
9474 7-1960	"	"	"	"	John A. Park	660	314		Stanton Bridge Rd. Gantt Sp Part Tract 5 = 11.84 Acres
9536 8-1960	"	"	"	"	L. M. Brown	660	345		Camilla Park Lot 116 Mary St. Map 2 Boyer Larkin add
9914 12-1960	"	"	"	"	Fidelity Fed S + L Life Ins. Co.	660	451		Lot 3, Blk 10, Pettigrew St. Pleasant Valley
9927 12-1960	"	"	"	"	The Western + Southern Ex. + Tr.	660	454		Lot 332, Pacific ave. Chick Spgs. Sp.
9975 13-1960	"	"	"	"	S. C. Natl Bank	660	517		Lot 2 Warehouse Court. Brandon Plant
10022 13-1960	"	"	"	"	Fidelity Co. Inc. Ex. + Tr.	660	520		Lot 189, Sec 1, Baldwin St. Loop - Washington Heights.
9975 13-1960	"	"	"	"	S. C. Natl Bank	660	530		Part Lot 34, Sec E Washington Washington Loop, Washington Hgts.
10289 17-1960	"	"	"	"	Marie Jefferies Sullivan	661	147		Part Lots 13, 14 + 15, Blk C. off, Fairview Sp
10541 19-1960	"	"	"	"	David D. Fowler	661	199	45.65	Acres + 40 acres, less part sold

# DIRECT or GRANTOR Index to Deeds — Greenville County, S. C.

Cott Family Name Index No. 75  
Copyright 1949 A-141580

Open at Proper Tab according to First Letter or Letters of  
Name and refer to Buff Sub-index sheet for page reference.

Made by The Cott Index Company, Columbus, Ohio  
Mfg. Cott Patent Index Systems—M

( )

FILE NUMBER	GRANTORS FAMILY NAMES	GIVEN NAMES ABCDEFGHIJ	GIVEN NAMES KLMNO	GIVEN NAMES PQRSTUWXYZ	GRANTEES	BOOK	PAGE	No. of Acres	BRIEF DESCRIPTION, LOCATION, ETC. (Not Warranted)
10672									
Oct 20, 1960	Master	E. Inman			Protective Life Ins Co <i>et al</i>	661	249		De. + Maryland Ave. Sec II Lot 180 <sup>00</sup> on Brownwood
10960									
24-1960	"	"	"	"	Mary Effie Lockhart	661	365		Tract - Glassy Mt. Tp. Lebanon Rd. Highland Tp
11610									
31-1960	"	"	"	"	Garold D. Sloan	662	19		Lot 2 cor. Wingo Rd. + Mt. Prof. Laurens Co.
11603									
31-1960	"	"	"	"	Lottie H. Mycke, Adm <sup>x</sup>	662	21	1/2	Acres, St. Inn also Brandon Plant.
12439									
Nov. 9, 1960	"	"	"	"	Fidelity Company, Inc.	662	330		Lot 74, Sec 1, Bennett St. Sumter St. - near city.
12499									
10-1960	"	"	"	"	Metropolitan Life Ins. Co.	662	365		Lot 1, on Texas Ave + Westview Heights.
12638									
11-1960	"	"	"	"	Amalane C. Gibson	662	413		Lot 90 King St. - Conestee
12823									
14-1960	"	"	"	"	Oscar Hodges, Jr.	662	495		Lot 9, Fourth, ave - Augusta acres Gault Tp.
12979									
16-1960	"	"	"	"	Amalane C. Gibson	662	21		Lot 44, Meadows Ave. - Father Anderson Rd. Lot Father Anderson
13155									
18-1960	"	"	"	"	J. N. Alexander	663	160		Lots 5, 6, 12 + 13, Blk 5, Prop. J. M.
13154									
18-1960	"	"	"	"	J. H. Alexander	663	157		Lot Ray St. + Lot Fortunes St Renslow Plant.
13463									
22-1960	"	"	"	"	Fidelity Co. Inc	663	304		Lot 54, Circle Road - S. C. Hwy # 19, Eastly Road.
13545									
23-1960	"	"	"	"	Michael U. Fazio	663	333		Int. Lot 93 + Part Lots 94 + 95 (W. Side St.) Hill Side Heights
14711									
Dec. 7, 1960	"	"	"	"	John E. West <i>et al</i>	664	245		Lot 7 Converse St. (Formerly Lots 2, 7 + 8, Dogwood Dr. Lot 15
14823									
8-1960	"	"	"	"	The S. C. Natl. Bank	664	276		Jordan Dr. + Lots 19 + 20. West Dr. Dogwood Hills
	"	"	"	"	"	664	276		Balis Tp.

# DIRECT or GRANTOR Index to Deeds — Greenville County, S. C.

REG. U. S. PAT. OFFICE *Chas. McCall* County Indexes Since 1888 An Identifying Trade Mark

Open at Proper Tab according to First Letter or Letters of Name and refer to Buff Sub-Index sheet for page reference.

Cott Family Name Index No. 75. Copyright 1949 A-141560

FILE NUMBER DATE OF RECORD	GRANTORS FAMILY NAMES	GIVEN NAMES ABCDEFGHIH	GIVEN NAMES IJKLMNO	GIVEN NAMES PQRSTUVWXYZ	GRANTEES	BOOK	PAGE	No. of Acres	BRIEF DESCRIPTION, LOCATION, ETC. ( Not Warranted )
14887 Dec. 9, 1960	Master	E. Inman			Isaac McCullough	664	340	3	Rd. Oaklawn Sp. acres, Coolidge Bridge Chick Spg. Sp.
14979 " 9-1960	"	"	"	"	Fred L. Crow	664	357		Lot. James Ave. Greer Auburn St. White Oak Subst. City
15075 " 12-1960	"	"	"	"	John Hancock Mutual Life Ins. Co. Co. & Corp.	664	375		Payamont Park near City Lot 34 w. Swanee Ave +
15074 " 12-1960	"	"	"	"	Metropolitan Life Ins. + Resident Ins. Co.	664	378		Lot 211 Crosby Circle near City
15213 " 13-1960	"	"	"	"	The Independent Life Co. of Amer.	664	438		Lot 4 Ridgeway Dr. Sylvan Hills
15365 " 15-1960	"	"	"	"	The Prudential Ins. Co. of Amer.	664	463		Lot 53 Valley View Lane, Sec. 2.
15365 " 15-1960	"	"	"	"	The Prudential Ins. Co.	664	466		Lot 113 Belmonte Heights
15452 " 16-1960	"	"	"	"	Pac Hardware & Supply	664	505		Lot. Distler St. Bridge Rd. Camilla Park
16094 " 23-1960	"	"	"	"	Bellie R. Franks	665	189		Lot 92 map 2, Casley Lannan Drive Highlands & also R/W
17018 Jan. 6-1961	"	"	"	"	James N. Hord Jr.	666	60		Lot 17 Ponce de Leon Dr. Sec 1, Rockvale
17005 " 6-1961	"	"	"	"	Henry C. Harding	666	66		Lot 51 Rockvale Dr. now Meaur St.
18028 " 19-1961	"	"	"	"	Willie Munde Williams	666	451		Lot 7 Blk 1 Lewis St. Cleveland Sp.
18190 " 20-1961	"	"	"	"	Lewis Strickland	666	509		Lot. Deer Hwy. in or near St. Dan
18589 " 25-1961	"	"	"	"	H. Shell Shackston	667	82		Lot. Jones Mill Road Saluda Sp.
19323 Feb. 3-1961	"	"	"	"	Jessie Cox Pittman	667	379		Int. 4.13 acres (less 2.77 acres) Oak Crest, Sec. II
19624 " 7-1961	"	"	"	"	Security Life + Trust Co.	667	466		Lot 43, Templewood Dr.

# DIRECT or GRANTOR Index to Deeds — Greenville County, S. C.

Cott Family Name Index No. 75  
Copyright 1949 A-141380

Open at Proper Tab according to First Letter or Letters of  
Name and refer to Buff Sub-Index sheet for page reference.

Made by The Cott Index Company, Columbus, Ohio  
Mfg. Cott Patent Index Systems—M

( )

FILE NUMBER	GRANTORS FAMILY NAMES	GIVEN NAMES ABCDEFGHIJ	GIVEN NAMES KLMNO	GIVEN NAMES PQRSTUVWXYZ	GRANTEES	BOOK	PAGE	No. of Acres	BRIEF DESCRIPTION, LOCATION, ETC. ( Not Warranted )
DATE OF RECORD									
19821					Co.				Biltmore
Feb. 9. 1961	Master	E. Inman			Metropolitan Life Ins.	668	7		Lot 24, Bent Inwig Dr.
19814					Co.				
" 9. 1961	"	"			Resident Ins. Co.	668	10		Lot 3, Durham St.
19906					The Independent Life +				Griffin Prop.
" 10. 1961	"	"			Walter E. Griffin	668	59		Int. Lot. Walter S.
19955									
" 10. 1961	"	"			Frank L. Brock	668	62		2 Trusts on Hwy. 29
20224					James B. Cash, Jr. acting				
" 14. 1961	"	"			Fed. Housing Comm.	668	167		Lot 13, Air Base Highlands
20210					James B. Cash, Jr. acting				Formerly Harmon Dr.
" 14. 1961	"	"			Fed. Housing Comm.	668	179		Lot 15, Westbrook Dr.
20473					et al				near Marietta
" 16. 1961	"	"			Onear Hodges, Jr.	668	292	0.53	Acres, Bates Sp. + 2.34 acres
20543					James B. Cash, Jr. acting				Circle, Hillcrest Circle Subd.
" 17. 1961	"	"			Fed. Housing Comm.	668	315		Lot 21 + Part Lot 20 Hillcrest
20548									Brandon Plant
" 17. 1961	"	"			Fidelity Co. Inc.	668	334		Lot 202, Sec 1, Osteen St.
20745									Mt. Sp.
" 20. 1961	"	"			Edna E. Stewart	668	400		Lot Hwy. 176, Glassy
20754									
" 20. 1961	"	"			David H. Park	668	406	318	Acres, Helmsone Rd.
21217									Brandon Plant, Sec 1
" 24. 1961	"	"			Fidelity Co. Inc.	669	23		Lot 140, Sturtevant St.
21638									Rd. Highlands Sp.
Feb. 2. 1961	"	"			A. L. Cannon	669	201	1	Acres, Jews Bridge
21862									43.40 acres County Rd. J. D. Harris, E. C.
" 6. 1961	"	"			Elizabeth H. Hair	669	271	34.56	Acres, Old Augusta Rd. +
21861					et al				County Rd. J. D. Harris East
" 6. 1961	"	"			Hyland Hewell Adams	669	274	29.10	Acres, Old Augusta Rd. + 43.75 acres
22007									Highly
" 7. 1961	"	"			H. H. Milburn	669	303		Lots 4 + 5, Blk B, Jefferson

# DIRECT or GRANTOR Index to Deeds — Greenville County, S. C.

REG. U. S. PAT. OFFICE *Chas. McCott* County Indexes Since 1888 An Identifying Trade Mark

Open at Proper Tab according to First Letter or Letters of Name and refer to Buff Sub-Index sheet for page reference.

Cott Family Name Index No. 75 Copyright 1949 A-141580

FILE NUMBER DATE OF RECORD	GRANTORS FAMILY NAMES	GIVEN NAMES ABCDEFGHIJ	GIVEN NAMES JKLMNO	GIVEN NAMES PQRSTUVWXYZ	GRANTEES	BOOK	PAGE	No. of Acres	BRIEF DESCRIPTION, LOCATION, ETC. ( Not Warranted )
21968 Mch 7-1961	Master	E. Inman			Emmie Patricia H Doney	669	306	6.56	Prop. J. D. Harris, Est. Acres, Old Augusta Rd.
21969 7-1961					E. Caroline Harris Head	669	309	6.55	Acres, Prop. J. D. Harris Est.
21970 7-1961					H. R. Harris	669	312	6.55	Prop. J. D. Harris Estate Acres, Old Augusta Rd.
21971 7-1961					Carey R. Harris	669	315	5.83	Acres, Prop. J. D. Harris Estate.
22008 7-1961					John C. Jarrard	669	318		U.S. Hwy. 276 Midway across Cleveland Sp. Part Lot 1 + All Lot 2 + Part Lots 3 + 4
22009 7-1961					Thomas H. Boyd, et al	669	321	10.3	River, Cleveland Sp. Acres, Middle Saluda
21967 7-1961					Dorothy H. Stroud	669	324	25.22	Estate Acres Prop. J. D. Harris
22207 9-1961					George J. Towne Ex a corp.	669	423		St. Luke Church Lot 30 + Part Lot 28, Gentry
22200 9-1961					Piedmont Lumber Co	669	426		Prop. except Lots 1, 2 + 7 "Supp. James H. Trammell"
22204 9-1961					Metropolitan Life Ins.	669	429		Sharon Park Lot 27 Durwood Lane,
22205 9-1961					Metropolitan Life Ins. Co.	669	432		Lepore St. Lot 21, cor. David St +
22207 9-1961					George J. Towne Ex	669	435	1.85	Acres Grove Rd.
22442 13-1961					James B. Cash, Jr. acting Federal Housing Comm.	669	537		Part Lot 26 Paris View Dr. Rahford Ave. Vista Hills
22805 16-1961					Accident Ins. Co.	670	57		Lot 86 cor. Wellington Ave +
22806 16-1961					Independent Life Accident Ins. Co.	670	60		Prof. E. P. Kerne. Lot 26 Athelone Ave -
23383 23-1961					Ozella Boozer, et al	670	328		Int. Lot Green Ave. City

# DIRECT or GRANTOR Index to Deeds — Greenville County, S. C.

Cott Family Name Index No. 75  
Copyright 1949 A-141580

Open at Proper Tab according to First Letter or Letters of  
Name and refer to Buff Sub-Index sheet for page reference.

Made by The Cott Index Company, Columbus, Ohio  
Mfg. Cott Patent Index Systems—M

FILE NUMBER	GRANTORS FAMILY NAMES	GIVEN NAMES ABCDEFGH	GIVEN NAMES IJKLMNO	GIVEN NAMES PQRSTUVWXYZ	GRANTEES	BOOK	PAGE	No. of Acres	BRIEF DESCRIPTION, LOCATION, ETC. (Not Warranted)
DATE OF RECORD									
23384	Master	E. Inman			<i>et al</i> Patsy A. Williams	670	341		Prop. Alberta C. Downe Lot 3 Sullivan Circle, Piedmont
23905					Carolina Fed. S. & L.	670	524		Lot 48, Sect 4, Liberty St.
24454					David G. Traylor	671	199		Pleasant Valley Lot 376 Prosperity Court-
24541					D. S. Galway	671	245		Map 4, Camilla Park Part Lot 128, Curtis St.
24466					Fidelity Fed. S. & L.	671	248	1.63	also Lot 31 Branch St. Acres, East Dr. South Sp.
24917					Fidelity Fed. S. & L.	671	251		Dr. + Beacon St. near City Lot 14 on Blue Ridge
25045					Fidelity Fed. S. & L.	671	254		(Branch St.) City Part Lots 31 + 33, Halls Court
25046					Life Ins. Co. a Corp. Western + Southern Ins. Co.	671	420		Highlands Lot 19, acc ave, air Base
25354					Metropolitan Life	671	491		Paramount Park Lot 104, Crosby Circle,
25634					Lee W. Donald	671	494		Dr. - Rockvale Lots 2 + 3, Sec 1, Rockvale
25899					Jemell E. Brooks	672	5		Marietta Lot Baker Circle,
26015					Fidelity Co. Inc.	672	8		Point Plant Lot 133, Bernice St.
26250					The Baltimore Life Ins. Co. Corp.	672	105		Sans Souci Heights Lot 169, Langston Dr. Map 5,
26250					Peoples Nat'l Bank	672	220		Lot 7-17 Bennett St.
26250					S. + M. Amusement Co. Inc	672	284		Oakland Gardens, Conestee Rd. Lots 20 + 22 inclusive of
26250					J. H. Sitton	672	365	5	Road, East Sp. 1 - acres, White Horse

# DIRECT or GRANTOR Index to Deeds — Greenville County, S. C.

REG. U. S. PAT. OFFICE *Chas McCott* County Indexes Since 1888 An Identifying Trade Mark

Open at Proper Tab according to First Letter or Letters of Name and refer to Buff Sub-Index sheet for page reference.

Cott Family Name Index No. 75 Copyright 1949 A-141960

FILE NUMBER DATE OF RECORD	GRANTORS FAMILY NAMES	GIVEN NAMES ABCDEFGH	GIVEN NAMES IJKLMNO	GIVEN NAMES PQRSTUVWXYZ	GRANTEES	BOOK	PAGE	No. of Acres	BRIEF DESCRIPTION, LOCATION, ETC. ( Not Warranted )
26917 May 2, 1961	Master	E. Inman			Ins. Co. Western + Southern Life	673	38		White Oaks Sub'd Lot 38 Auburn St.
27000 " 2, 1961	"	"			Peter Sasso	673	35		2 Lots Mulberry St.
26960 " 2, 1961	"	"			City of Greenville	673	44		Easement
27127 " 3, 1961	"	"			David J. Horowitz	673	57		Grant Sp. Lot 15, Spring Brook Terrace Shore Dr. Lake Lanier, Blount Co. Ga.
27101 " 3-1961	"	"			Mae B. Huntsinger	673	60		Lot 36 + Pt. Lot 35, East Lake Belmont Heights, Sec. 2
27226 " 4, 1961	"	"			Metropolitan Life Ins. Co.	673	139		Lot 112 Melom Lane Northside Gardens - City
27227 " 4-1961	"	"			Metropolitan Life Ins. Co.	673	142		Lot 6, Bates View Dr. Lynne Add Butler Sp
27338 " 5-1961	"	"			Mrs. Azelle Boyd Wilmington	673	167		Lot 119 Sycamore Dr, East Pine Forest -
27318 " 5-1961	"	"			Hoolen Corp. of Det al	673	195		Lot 14 Lanewood Dr. View Hgts. Chick Spgs Sp.
27704 " 10-1961	"	"			William C. Glenn	673	317		Lot 16 Woodfield Dr Lake Woodbriar -
27935 " 12-1961	"	"			Fidelity Fed S + L Assn.	673	377		Lot 32 Woodbriar Court Woodbriar -
"	"	"			Fidelity Fed S + L Assn.	673	380		Lot 31 Woodbriar Court. Skeland Park.
"	"	"			Fidelity Fed. S + L Assn.	673	383		Lot 11 Bates ave - Renew Plant -
28631 " 19-1961	"	"			Fidelity Company Inc	674	124		Lot 51 Circle Rd - St. Brandon Plant -
29262 " 26-1961	"	"			Fidelity Co. Inc	674	422		Lot 334 Sec 2 Furman Brandon Plant
"	"	"			Fidelity Co. Inc	674	446		Lot 261, Sec 2, Petter St.



# DIRECT or GRANTOR Index to Deeds — Greenville County, S. C.

Cott Family Name Index No. 75  
Copyright 1949 A-141580

Open at Proper Tab according to First Letter or Letters of  
Name and refer to Buff Sub-Index sheet for page reference.

Made by The Cott Index Company, Columbus, Ohio  
Cott Patent Index Systems—M

FILE NUMBER	DATE OF RECORD	GRANTORS FAMILY NAMES	GIVEN NAMES ABCDEFGH	GIVEN NAMES IJKLMNO	GIVEN NAMES PQRSTUVWXYZ	GRANTEES	BOOK	PAGE	No. of Acres	BRIEF DESCRIPTION, LOCATION, ETC. ( Not Warranted )
29645	May 31-1961	Master	E. Inman			Man, a Corp. Fidelity Fed. S. & L.	675	47		Augusta Road, Hills. Lot 64 High Hill St.
30373	June 8-1961	"	"			Accident Ins. Co. Independent Life + Accident Ins. Co.	675	319		Monaghan Subd. Lot 92, Floyd St., Sec. 2.
30372	" 8-1961	"	"			Independent Life + Man.	675	322		Lot 40, Athelane ave. Denroe St Marshall Addr
30510	" 9-1961	"	"			Fidelity Fed S. & L.	675	335		Part Lot 5, cor. Highland ave & Bridge Rd.
30670	" 12-1961	"	"			Henry B Bennett Ins. Co. a Corp.	675	365	404.	44 Acres, Harrison ave + Hanover St. Fair Hght
30640	" 12-1961	"	"			Metropolitan Life Co. a Corp.	675	409		Lot 19, Blk 7, cor. Brookdale Cardinal Park.
30670	" 12-1961	"	"			Metropolitan Life Ins. Co. a Corp.	675	412		Lot 33, Cardinal Dr.
30731	" 13-1961	"	"			C. H. Cely, Jr. Co. a Corp.	675	451		Lot. Trotter St. + Prosperity ave Pleasant Valley Subd.
31122	" 16-1961	"	"			Metropolitan Life Ins. Co. a Corp.	675	415		Lot 375, cor. Prosperity Court ave - Fair Hight.
31121	" 16-1961	"	"			Metropolitan Life Ins. Co. a Corp.	675	418		Lot 16, Blk 8, Brookdale Cedar Lane Gardens.
31123	" 16-1961	"	"			Metropolitan Life Ins. et al	675	427		Lot 48, Gardenia Dr.
31276	" 19-1961	"	"			Charles J. Spillane Inc.	675	495		Lot. Stall St. Poinsett Plant.
						Fidelity Company	676	63		Lot 132, Bernice St. Poinsett Plant.
						"		676	66	Lot 91, Office St. Poinsett Plant.
						"		676	90	Lot 44, Hillard St. Paris Mt. St.
						Lewis L. Hilstrap	676	164		Lot 16, Woodlip Drive.

# DIRECT or GRANTOR Index to Deeds — Greenville County, S. C.

REG. U. S. PAT. OFFICE *Chas. McCulloch* County Indexes Since 1888 An Identifying Trade Mark

Open at Proper Tab according to First Letter or Letters of Name and refer to Buff Sub-Index sheet for page reference.

Cott Family Name Index No. 75 Copyright 1949 A-141580

FILE NUMBER	GRANTORS FAMILY NAMES	GIVEN NAMES ABCDEFGH	GIVEN NAMES IJKLMNO	GIVEN NAMES PQRSTUWXYZ	GRANTEES	BOOK	PAGE	No. of Acres	BRIEF DESCRIPTION, LOCATION, ETC. ( Not Warranted )
31538 June 22, 1961	Master	E. Inman			A. E. Bellune, Jr.	676	287	2 1/100	Street - of an acre, 1st 3rd Jenkins Austin Sp.
216 28-1961					Douglas R. Miller	676	429	1	acre, Georgia Road -
381 29-1961					Walter J. Richards	676	511	4 1/2	acres, Oaklawn Sp.
387 29-1961					Mid-State Homer, Inc.	676	514		Lot on County Rd. Brandon Plant.
740 July 5-1961					Fidelity Co. Inc	677	101		Lot 395, Wilson St.
959 6-1961					accident Ins Co. a corp. Independent Life + accident Ins. Co. a corp. Independent Life +	677	180		Part of Pecan Square #2 Lot June Lane + Kings Rd.
1058 7-1961					Paul J. Blatton, et al	677	269		Lot 16, Aiken Circle. {Tracts 3, 4, 5 + 6 = 17.55 acres less parts sold off. Prop. L. H. Fowler, Highland Sp.
1075 7-1961					Veterans' Affairs Administrator of	677	269		
1057 7-1961					Jaylaw Ltv. Co., Inc.	677	277		Dr. East Lynne Lots 57 + 58, Sycamore Butler Sp.
1147 8-1961					J. Robert Martin, Jr.	677	272	1 1/2	acres, Heddenuff - Kille Hwy
1215 10-1961					Life Ins. Co. a corp	677	316	1/2	acre, State Hwy-2
1216 10-1961					John Hancock Mutual Co. a corp	677	364		Millam Ave. Oak Crest, Sec 1 Lot 81 cor. Temple and Dr. Sp. of Meridale are same Sansi Hgts. - Clise
1536 12-1961					Metropolitan Life Ins et al	677	361		Lot 86 cor. Dundas Rd + Walden Rd. also Lot 33 Walden Rd. Walden Rd. - also Lot 8, Prop. East Clarence Lot 15, Barnhardt St. Prop. East Clarence
1746 14-1961					Lillie L. Williams	677	529		Weights, Cleveland Sp.
					William Poole, et al	678	53		Lots 37 + 38, Beer Hwy. - Beatty

# DIRECT or GRANTOR Index to Deeds — Greenville County, S. C.

Cott Family Name Index No. 75  
Copyright 1949 A-141580

Open at Proper Tab according to First Letter or Letters of  
Name and refer to Buff Sub-Index sheet for page reference.

Made by The Cott Index Company, Columbus, Ohio  
Mfg. Cott Patent Index Systems—M

FILE NUMBER	GRANTORS FAMILY NAMES	GIVEN NAMES ABCDEFGH	GIVEN NAMES IJKLMNO	GIVEN NAMES PQRSTUVWXYZ	GRANTEES	BOOK	PAGE	No. of Acres	BRIEF DESCRIPTION, LOCATION, ETC. ( Not Warranted )
DATE OF RECORD									
1744 July 14, 1961	Master	E. Inman			William C Buchanan	678	55		Bestie Heights, Sec 1, Cleveland Twp Lots 6 & 7 Chestnut Ridge Rd., Cleveland Twp.
1745	"	"	"	"	Joseph H Poole	678	57	2	Acres, S.C. Bestie Estate Augusta Acker Gault Twp
16, 1961 2023	"	"	"	"	Mary B. Abrams	678	190		Lot "a" Churchill Circle (Bishop St.)
18, 1961 2143	"	"	"	"	J. R. Cleveland, et al	678	198		Lot 41 Blackwood St.
19, 1961 2227	"	"	"	"	Louie E. Smith	678	249		Brookview Circle, Sanger Terrace Lots 54 + 55 + Part Lot 53
20, 1961 2294	"	"	"	"	First Fed. S. & L. Assn	678	264		Alden Court Lot 1, Helcome Road, Old-ville Twp.
21, 1961 2450	"	"	"	"	R. M. Page	678	353		Int. Lot White Horse Circle + Morris Court
24, 1961 2734	"	"	"	"	J. Allen Smith + Co et al	678	478		Lot 9 a. on Monteth Green, Chick Sggs. Twp.
26, 1961 4002	"	"	"	"	James R. Shirley	679	453		Lots 15, 16 + 17, Warren St.
Aug 10, 1961 4142	"	"	"	"	Robert Louis Sutton, Jr. et al	679	483	88	acres Fairview Twp. North Sunset Hills.
11, 1961 4136	"	"	"	"	The Life Ins. Co. of Ga.	679	488		Lot 13 Paris Mt. Rd - Oakdale Terrace, Gantt Twp.
11, 1961 4086	"	"	"	"	Abrin L. Ball	679	519		Lot 11, Highway 29.
14, 1961 4233	"	"	"	"	C. Douglas Hilson + Co. Ins. Co. a corp.	680	19		Lot 9, Curtiss St.
14, 1961 4234	"	"	"	"	Metropolitan Life Life Ins. Co.	680	22		Lot 28, Echale Dr. Pleasant Valley
14, 1961 4235	"	"	"	"	John Hancock Mutual	680	31		Lot 211, Potomac Ave - View Heights Chick Sggs. Twp.
14, 1961 4283	"	"	"	"	Bd. of Trs. of Church of God, 505 Trade	680	34		Lot 3, Woodfield Dr. Lake

# DIRECT or GRANTOR Index to Deeds — Greenville County, S. C.

REG. U. S. PAT. OFFICE *Chas. McColl* County Indexes Since 1888 An Identifying Trade Mark

Open at Proper Tab according to First Letter or Letters of Name and refer to Buff Sub-Index sheet for page reference.

Cott Family Name Index No. 75 Copyright 1949 A-141580

FILE NUMBER DATE OF RECORD	GRANTORS FAMILY NAMES	GIVEN NAMES ABCDEFGH	GIVEN NAMES IJKLMNO	GIVEN NAMES PQRSTUVWXYZ	GRANTEES	BOOK	PAGE	No. of Acres	BRIEF DESCRIPTION, LOCATION, ETC. ( Not Warranted )
4337 Aug. 15-1961	Master	E. Inman			<sup>as corp.</sup> New York Life Ins. Co.	680	64		Liquid St. Stone Est. Bk 13 Lots 2 3 4 5 + Part Lot 1
4520 " 16-1961	"	"	"	"	May H. Goddard	680	111		also Lot 3 M <sup>rs</sup> Phyllis Lane + Lots 2 4 12 Tract 196 acres, Fairview 2 <sup>d</sup>
4438 " 16-1961	"	"	"	"	Dwiny Daneyport	680	122	10	acres, Oaklawn 2 <sup>d</sup>
4628 " 17-1961	"	"	"	"	Henry Tracy Epps <sup>et al</sup>	680	204		2 tracts, Dunblin 2 <sup>d</sup>
4729 " 18-1961	"	"	"	"	Johnnie Worlidy Webster	680	245		Int. Lot 36, Leach St. City Road.
5828 " 31-1961	"	"	"	"	Jean C. Hollingsworth	681	110		Tract or Lot, Laurens McDonald St. North Hills.
6335 Sep. 7-1961	"	"	"	"	John E. Eubanks <sup>et al</sup>	681	343		Lot 82 + Part Lot 81.
6572 " 9-1961	"	"	"	"	First Fed. S. & L. Assn	681	433		Chestnut Hills, Kantt 2 <sup>d</sup> . Lot 39 Simpson St.
7389 " 19-1961	"	"	"	"	C. S. West	682	185		Higland 2 <sup>d</sup> . Tract - State Hwy. 14.
8186 " 27-1961	"	"	"	"	Eloise Cooley, et al	683	26	17 1/2	Dunblin 2 <sup>d</sup> ; 6 1/2 acres. acres: 8.83 acres
8540 Oct. 2-1961	"	"	"	"	William C. Glenn, <sup>et al</sup> Accident Ins. Co.	683	184		New Heights, Chick Spg. 2 <sup>d</sup> . Lot 17 Woodfield Dr. Lake Blondale Heights add.
8663 " 3-1961	"	"	"	"	The Independent Life Ins. Co.	683	263		Lot 32 Freestone St. Rosewood Park
8831 " 4-1961	"	"	"	"	Daylors Lmbr. Co.	683	284		Lot 8 Ikes Road.
8799 " 4-1961	"	"	"	"	First Fed. S. & L. Assn.	683	297		Dresden Ave, Glendale Hgh add Lot 31, cor. Freestone St. + near City
9007 " 6-1961	"	"	"	"	First Fed. S. & L. Assn.	683	423		Lot 9, Nicholas Drive St. Hill 2 <sup>d</sup> .
	"	"	"	"	First Fed. S. & L. Assn.	683	426		Part Lot 6, M <sup>rs</sup> Beth

# DIRECT or GRANTOR Index to Deeds — Greenville County, S. C.

Cott Family Name Index No. 75  
Copyright 1949 A-141580

☞ Open at Proper Tab according to First Letter or Letters of  
Name and refer to Buff Sub-Index sheet for page reference.

Made by The Cott Index Company, Columbus, Ohio  
Mfg. Cott Patent Index Systems—M

FILE NUMBER	GRANTORS FAMILY NAMES	GIVEN NAMES ABCDEFGH	GIVEN NAMES IJKLMNO	GIVEN NAMES PQRSTUVWXYZ	GRANTEES	BOOK	PAGE	No. of Acres	BRIEF DESCRIPTION, LOCATION, ETC. (Not Warranted)
DATE OF RECORD									
9145 Oct. 9-1961	Master	E. Inman			<sup>Co.</sup> C. Douglas Nelson & Ins. Co. a Corp.	683	487		near City - Ray B. Zimmerman Prop Lots 80 & 81, Wilson St.
9144 9-1961					Metropolitan Life Ins. Co. a Corp.	683	493		(Ray) Green St. Elizabeth Hgts - Lot 37, Cornelia St. (formerly Paris Mountain Gardens)
					Metropolitan Life Ins. Co. a Corp.	683	496		Lot 12, Coleman Court Parklane Terrace near City
					Metropolitan Life Ins. Co. a Corp.	683	490		Lot 22, Whittier Dr. Road.
9268 10-1961					Fidelity Fed. S. & L Assn.	683	511		Lot 3, Brushy Creek Augusta Rd. Rancher.
9269 10-1961					Carey H. Pearce	683	541		Lot 31, De Oyler Ave. University Circle.
9268 10-1961					Fidelity Fed. S. & L Assn.	683	514		Lot 23, Blythewood Dr. Smith Prop. - Highland 2 <sup>nd</sup>
9411 11-1961					Milton B. Smith	684	53		Lots 5 & 8, Janie Bell Mills.
9533 12-1961					Fidelity Company Inc.	684	64		Lot 83, Cain St. abony Butler 2 <sup>nd</sup> .
9681 13-1961					J. R. Cleveland, et al Inc.	684	145		Lot 85, Hilton St. Home Heights, Sec 2.
10147 19-1961					Page & Clayton Co.	684	349		Lot 78, Dena Dr. White Rd. - Ellenton area.
10148 19-1961					H. James Williams	684	352		Lot 41, Lowndes Hill White Home Heights
10193 19-1961					First Fed. S. & L. Assn. Neal J. Hardy as	684	343		Lot 76, Dena Dr. Sec 2, Augusta area.
10122 19-1961					Fed. Housing Comm	684	346		Lot 256, Chatham Dr. Cap Rd. Bates 2 <sup>nd</sup> .
10146 19-1961					J. H. Pichens Co.	684	363		37 acres, State Rd. 414, formerly Blundale St. Blundale Hgts
10704 25-1961					Security Life & Trust Co.	685	64		Lot 46 + Part Lot 45

DIRECT or GRANTOR Index to Deeds - Greenville County, S. C.

REG. U. S. PAT OFFICE *Chas McCott* County Indexes Since 1888 An Identifying Trade Mark

Open at Proper Tab according to First Letter or Letters of Name and refer to Buff Sub-Index sheet for page reference.

Cott Family Name Index No. 75 Copyright 1949 A-141380

FILE NUMBER DATE OF RECORD	GRANTORS FAMILY NAMES	GIVEN NAMES ABCDEFGH	GIVEN NAMES IJKLMNO	GIVEN NAMES PQRSTUVWXYZ	GRANTEES	BOOK	PAGE	No. of Acres	BRIEF DESCRIPTION, LOCATION, ETC. ( Not Warranted )
10913 Oct. 27-1961	Master	E. Inman			<i>et al</i> J. R. Cleveland	685	139		annex Lot 1 "map Brandon Parkdale
11330 Nov. 1-1961	"	"			<i>as Jr.</i> Annie Mae Chastain	685	308		Lot 29, White Horse Road
11357 " 2-1961	"	"			Rebecca Brown	685	381		Lots 118+119 Boling Circle
11443 " 2-1961	"	"			<i>Co. Inc.</i> Blue Ridge Land	685	355	16.84	acres; 1.25 acres Edgemoor Rd; 16.84 acres, Glassy Mt. Tp.; 16.84
11881 " 7-1961	"	"			First Fed. S. & L. Assn.	686	38		Drives, Park Lane Terrace Lot 27, Hillier + Jorner
11790 " 7-1961	"	"			Wm. C. Glenn, <i>et al</i>	685	539		Height, Chick Spgs. Tp. Lot 1, State Hwy. 14, Lake View
11791 " 7-1961	"	"			G. D. Collier, <i>et al</i>	685	542		Height, Chick Spgs. Tp. Lot 2, State Hwy. 14, Lake View
11951 " 8-1961	"	"			<i>et al</i> Ernest L. Turner	686	75		Chick Spgs. Tp. Lot 1, Rutherford Rd.
12042 " 9-1961	"	"			Eugenia L. Mansfield	686	153		Lot 48 Edgemont Road
12462 " 14-1961	"	"			<i>Life Ins. Co. a Corp.</i> John Hancock Mutual	686	303		Dorchester Blvd. Belle Meade Lot 60, Camden Lane + East
12463 " 14-1961	"	"			<i>Life Ins. Co. a Corp.</i> John Hancock Mutual	686	306		Riverdale acre. Lot 20 Riverdale Dr - Hts.
12526 " 15-1961	"	"			<i>Co. a Corp.</i> Metropolitan Life Ins	686	309		Harseshae Circle, Donaldson Lot 7 on Park Shoals Rd. +
12952 " 20-1961	"	"			<i>et al</i> Clyde E. Bennett	686	355		Morningside, Butler Tp. Lot 39, Richbourg Rd.
12943 " 20-1961	"	"			Inez Burton	686	505	38.91	acres Austin Tp
13303 " 24-1961	"	"			Mrs. Birdie Scalf	686	522		Jark Mt. Tp. Lot Keeler Bridge Rd.
	"	"			James F. Nichols	687	143		Sanwick Hts. Sec. 2, Park Mt. Tp. Lot 34, Fairlawn Circle

# DIRECT or GRANTOR Index to Deeds — Greenville County, S. C.

To locate names, open at SURNAME INITIAL TAB and refer to Buff Sub-Index sheet for page reference.

FILE NUMBER DATE OF RECORD	GRANTORS FAMILY NAMES	GIVEN NAMES ABCDEFGHIJ	GIVEN NAMES JKLMNO	GIVEN NAMES PQRSTUVWXYZ	GRANTEES	BOOK	PAGE	No. of Acres	BRIEF DESCRIPTION, LOCATION, ETC. ( Not Warranted )
13775 Nov. 30-1961	Master	E. Inman			Jeanne D. Threatt	687	391		Dr + Cash ave - Griller Tp. Int. Lot 7, cow Summer
13872 Dec. 1-1961	"	"	"	"	Miller Pope	687	443	5	acres, Butler Tp.
14272 " 6-1961	"	"	"	"	J. A. Fortner	688	38		Reg. Berea Community Lots - Hunts Bridge
14585 " 9-1961	"	"	"	"	Nannie C. Sloan	688	177		Soil - Fairview Tp. Lot 33, Cox St. in or near Lawton ave
14661 " 11-1961	"	"	"	"	Calvin H. Tolbert	688	217		Lot 2, South St + Fairview Heights, Grantee Tp.
14654 " 11-1961	"	"	"	"	Richard E. Grant et al	688	237		Lot 20, Eastview Dr. Plat 2, Sec 1, Fresh Meadows, Grantee Tp.
14939 " 13-1961	"	"	"	"	First Fed S. & L. Assn.	688	352		Lot 138, High Valley Blvd. Prop. of Deal Tp.
14886 " 13-1961	"	"	"	"	Troyan Fed. S. & L. Assn.	688	369		Lot 14, Hazel C. Edwards Highway 6, Early Pass Mt. Tp.
15204 " 15-1961	"	"	"	"	First Fed. S. & L. Assn. Co. a Corp.	688	442		Lot 45, Sulphur Springs Dr. Ave - Pleasant Valley
15438 " 19-1961	"	"	"	"	Metropolitan Life Ins.	689	4		Lot 11, Pleasant Ridge
15590 " 20-1961	"	"	"	"	P. D. Campbell	689	21		Tract, Glarry Mt. Tp. Sherwood Forest
15699 " 21-1961	"	"	"	"	New York Life Ins. Co.	689	140		Lot 206, Nottingham Rd. Hillside Heights
16245 " 29-1961	"	"	"	"	Harry D. Kellett of Veterans Affairs	689	317		Lot 20, Converse St.
16444 Jan. 2-1962	"	"	"	"	J. S. Gleason, Jr., as Adm.	689	370		Lot 7, Chastain Dr. Dr. Sec. 2, oak crest Subd.
16730 " 5-1962	"	"	"	"	Ruby E. Clodfelter	689	470		Lot 200, Texas Ave. + Lyhurst College Park
16761 " 5-1962	"	"	"	"	Edward J. Nasser, et al	689	508		Lot 23, Odessa St. Sterling

# DIRECT or GRANTOR Index to Deeds — Greenville County, S. C.

To locate names, open at SURNAME INITIAL TAB and refer to Buff Sub-Index sheet for page reference.

FILE NUMBER DATE OF RECORD	GRANTORS FAMILY NAMES	GIVEN NAMES ABCDEFGH	GIVEN NAMES IJKLMNO	GIVEN NAMES PQRSTUVWXYZ	GRANTEES	BOOK	PAGE	No. of Acres	BRIEF DESCRIPTION, LOCATION, ETC. ( Not Warranted )
17187 Jan. 10. 1962	Master	E. Inman			Life Ins. Co. John Hancock Mutual Ins. Co., a corp.	690	93		Pleasant Valley. Lot 398 Pasadena ave. Sec. 1, Oak Crest.
17186 " 10. 1962	"	"	"	"	Metropolitan Life at al	690	96		Lot 55 Sempewood Dr. Dr. Cleverly Hgts. Gantt Sp.
17144 " 10. 1962	"	"	"	"	Richard Edward Grant Co. Inc.	690	107		Correction Deed. Lot 20, Eastview
17343 " 12. 1962	"	"	"	"	S. M. Real Estate	690	217		Lot 3 Yower Road. near Jackson Mills.
17350 " 12. 1962	"	"	"	"	David J. Vaughan J. S. Wilson, Jr. as Adm. of Veterans Affairs	690	220		Lot 35 Goodrich St.
17342 " 12. 1962	"	"	"	"	Harland A Lemke	690	232		Lot 4 Echale Drive. Brandon Plant.
17515 " 15. 1962	"	"	"	"	Lula R Heaton	690	325		Lot 389 Persim St. Williams, Chick Spgs. Sp.
17643 " 16. 1962	"	"	"	"	George A. Owens Asm.	690	377		Lots 16, 15 + 17, Prop. N. B. Nash Mill Rd. Fairview Sp.
17743 " 17. 1962	"	"	"	"	Fidelity Fed. S. & L	690	417	33	Acres. Fairview Rd. + Lot 77. Westview Dr. Arden Estate.
17893 " 18. 1962	"	"	"	"	Billy Joe Gilreath	690	465		Lots 70 + 71 Bunscombe Rd. +
18033 " 20. 1962	"	"	"	"	Sam R Zimmerman, Jr	690	528	3.3	Acres. Hwy. 29 - Grove Sp see part sold off.
18130 " 22. 1962	"	"	"	"	Linn C. Jones	691	3		Part Lots 1, 2, 3 + 4, Calhoun St. Lovers St.
18315 " 24. 1962	"	"	"	"	Josephine S. Hinson Corp.	691	104		Lot cor. Angusta St. + 20 1/5 acres adj. 1 1/20 acres.
19100 Feb 2. 1962	"	"	"	"	Professional Discount	691	391	58	Acres. John N. Terry Est. Brandon Plant.
19269 " 5. 1962	"	"	"	"	Marion Harris	691	460		Lot 199, Sec. 1, Gateview Sp. Parker, old Anderson Rd.
19361 " 6. 1962	"	"	"	"		691	501		Part Tract 18. A. Prop. E. R.




# DIRECT or GRANTOR Index to Deeds — Greenville County, S. C.

To locate names, open at SURNAME INITIAL TAB and refer to Buff Sub-Index sheet for page reference.

FILE NUMBER	GRANTORS FAMILY NAMES	GIVEN NAMES ABCDEFGH	GIVEN NAMES IJKLMNO	GIVEN NAMES PQRSTUVWXYZ	GRANTEES	BOOK	PAGE	No. of Acres	BRIEF DESCRIPTION, LOCATION, ETC. ( Not Warranted )
19465	Master	E. Inman			Milton J. Adams, et al	691	519		Belmont Heights
Feb. 7-1962					et al				Lot 30 Fairmont ave, sec 1,
19848					John J. Byrne	692	103		bt + Jay St, Blk. 5, Bayce Springs add.
12-1962	"	"	"	"	L. J. Vaughn, Jr.	692	184	3.80	Lot 14 Part Lot 2, Cor. Pittigru
20000	"	"	"	"	Leslie + Shaw, Inc.	692	251	5	Road
13-1962	"	"	"	"	Walter J. Hardy, as	692	202		Acres, Neely - Ferry
20104	"	"	"	"	Federal Housing Comm.	692	219	8	Acres, Fortner Park
14-1962	"	"	"	"	Leslie + Shaw, Inc.	692	266		Acres, cor Oak Dr + Fortner
20047	"	"	"	"	J. E. Austin	692	266		Lot 34, Springfield ave.
14-1962	"	"	"	"	Ray Pendergrass	692	278	12.50	Fortner Park
20105	"	"	"	"	John A. Park	692	341		Acres, Fortner ave.
14-1962	"	"	"	"	First Fed. S. + L. Assn.	692	396		Lot 8, Blk M. Hammett St. +
20160	"	"	"	"	Fidelity Co. Inc.	692	525		Third ave. Park Place +
15-1962	"	"	"	"	Fidelity Co. Inc	692	528		Part Lot 9, Blk M. Hammett
"	"	"	"	"	Orco Malcombe,	693	67		St. Park Place.
20164	"	"	"	"	First Fed. S. + L. Assn.	693	198		Road Highland Tp.
15-1962	"	"	"	"	J. R. Cleveland, et al	693	231		Acres, Ferns Bridge
20285	"	"	"	"					Spater St. Rutherford Park
16-1962	"	"	"	"					Lot 1 cor Rutherford Rd +
20492	"	"	"	"					Seaqueena Park.
19-1962	"	"	"	"					Lot 148 DuPont Dr.
20771	"	"	"	"					abney Mills Penfrew Plant
21-1962	"	"	"	"					Lot 67, Little Rd. Subd.
"	"	"	"	"					Painsett, Plant.
20903	"	"	"	"					Lot 59, Willard St.
23-1962	"	"	"	"					Road, Chick, Sigs Tp.
21177	"	"	"	"					Lot 2 near, Reids School
27-1962	"	"	"	"					Mill.
21179	"	"	"	"					Lot 184, Hill St. Mills
27-1962	"	"	"	"					Saluda Tp.
"	"	"	"	"					Lot. Old Runcombe Rd.

# DIRECT or GRANTOR Index to Deeds — Greenville County, S. C.

 To locate names, open at SURNAME INITIAL TAB and refer to Buff Sub-Index sheet for page reference.

FILE NUMBER DATE OF RECORD	GRANTORS FAMILY NAMES	GIVEN NAMES ABCDEFGH	GIVEN NAMES IJKLMNO	GIVEN NAMES PQRSTUVWXYZ	GRANTEES	BOOK	PAGE	No. of Acres	BRIEF DESCRIPTION, LOCATION, ETC. ( Not Warranted )
21388 Feb. 28. 1962	Master	E. Inman			Lex Giles Co.	693	267		Lot - Mulberry St.
21333 " 28-1962	"	"			Modern Homes Const	693	275	1/2	acre, Gantt Tp.
21682 " 28-1962	"	"			Linda H. Johnson et al	693	413		Street City Lot 11 Sec. 9. East Earle
21819 " 6-1962	"	"			Homer Lancianese	693	471		Augusta Rd. Blk N. O. P. Mills
22059 " 8-1962	"	"			Life Ins. Co. a corp. The Mutual Benefit Co.	693	531		Lot 10, 11+12 cor. Grove Rd. Lot lying East throp. Eisenhower av
22092 " 8-1962	"	"			Modern Homes Const.	693	534	1/2	acre, Goddowm Bridge Rd. Saluda Tp
22200 " 9-1962	"	"			Modern Homes Const.	694	11		Lot 4, Sec. D. Roosevelt av. Highland Tp
22338 " 12-1962	"	"			R. Reid Plumley Federal Natl. Mtge.	694	47	12	acres, near Townsville Dr. Sec 1, Oak Crest.
22387 " 12-1962	"	E. Inman			D. B. Evans, et al	694	78		Lot 45, Templewood Runyon Dr. Pine Brook, Extn.
22508 " 13-1962	"	"			Ambrey C. Fore	694	151		Part Lot 13+14, cor. Cardinal + Lot 1+ Part Lot 2, Blk A, cor. Rutherford St. + 7th.
22475 " 73-1962	"	"			Neal J. Handy et al Federal Housing Comm	694	151		view and Oakland Heights
22684 " 15-1962	"	"			Herbert M. Mull	694	237	4.15	acres, near Hwy. Bata Tp. Fairfield acres Gantt Tp.
22867 " 16-1962	"	"			Clyde A. Walkee	694	299		Lot 8, Sec. 2, Leman Dr.
22853 " 16-1962	"	"			Fidelity Company, Inc.	694	302		Plant Lot 111, Gates St. Poinsett

# DIRECT or GRANTOR Index to Deeds — Greenville County, S. C.

Cott Family Name Index No. 75  
Copyright 1949

To locate names, open at SURNAME INITIAL TAB and refer to Bufr Sub-Index sheet for page reference.

Made by The Cott Index Company, Columbus, Ohio  
Sold by Walker, Evans & Cogswell Co., Charleston, S. C.

( )

FILE NUMBER	GRANTORS FAMILY NAMES	GIVEN NAMES ABCDEFGH	GIVEN NAMES IJKLMNO	GIVEN NAMES PQRSTUWXYZ	GRANTEES	BOOK	PAGE	No. of Acres	BRIEF DESCRIPTION, LOCATION, ETC. ( Not Warranted )
DATE OF RECORD									
23159 Mar. 20-1962	Master	E. Inman			E. H. Duchworth	694	455		4, Fortuna Park. Lot 4 Florida Ave., Bell Street
23777 " 27-1962	"	"	"	"	George R. Fowler	695	178		Lot 7, Watson (now Beard) Valado St.
24400 Apr. 3-1962	"	"	"	"	Marion H. Williamson	695	399		Lot 504 Part Lot 49.
24404 " 5-1962	"	"	"	"	The Life Ins. Co. of Va. Life Ins. Co.	695	401		Lot 13, Hodgens Dr.
24409 " 3-1962	"	"	"	"	The Mutual Benefit	695	404		Lot 57, Druid Hills.
24921 " 9-1962	"	"	"	"	Noel C. Hill	696	51		Lot 9, Arise Dale Dr. Box 1, Brandon Plant.
24936 " 9-1962	"	"	"	"	Fidelity Co. Inc. Neal J. Hardy, as	696	56		Lot 182 Baldwin St. Rosewood Park.
25119 " 11-1962	"	"	"	"	Federal Housing Comm	696	93		Lot 29, Lynn Drive. Poinsett Plant.
25357 " 13-1962	"	"	"	"	Fidelity Co. Inc.	696	205		Lot 77, Cain St. Poinsett Plant.
26344 " 24-1962	"	"	"	"	Fidelity Co. Inc. Church Trs.	696	208		Lot 80 Cain St. Edwards Road Baptist
26558 " 26-1962	"	"	"	"	Metropolitan Life Ins Co.	697	56		5 Acre (West a) Edwards Sharonwood Area. Lot 29, Longwood Dr.
26527 " 26-1962	"	"	"	"	Shelton J. Rimer	697	79	3	acres + 90 acres also another tract, Hanes Mt. Trp.
26843 " 30-1962	"	Special master Jesse M. Ray			Fed. Natl. Mtg. Assn. Equipment, Inc.	697	147		Panama Ave, Pleasant Valley Lot 340, cor. Pacific Ave
26872 " 30-1962	"	E. Inman			Mt. L. Petroleum Neal J. Hardy	697	157		Lot, Benerly Road. Gault Trp.
26911 May 1-1962	"	"	"	"	Fed. Housing. Comm.	697	197		Lot 18, Dryden Ave.

# DIRECT or GRANTOR Index to Deeds - Greenville County, S. C.

REG. U. S. PAT. OFFICE *Chas. M. Cook* County Indexes Since 1888 An Identifying Trade Mark

To locate names, open at SURNAME INITIAL TAB and refer to Buff Sub-Index sheet for page reference.

Cott Family Name Index No. 75 Copyright 1949

FILE NUMBER	GRANTORS FAMILY NAMES	GIVEN NAMES ABCDEFGHIJ	GIVEN NAMES JKLMNO	GIVEN NAMES PQRSTUVWXYZ	GRANTEES	BOOK	PAGE	No. of Acres	BRIEF DESCRIPTION, LOCATION, ETC. ( Not Warranted )
DATE OF RECORD									
27383 May 5. 1962	Master	E. Inman			<sup>Co.</sup> Modern Homes Const	697	415		Lot - Holly Drive - Sec. 1, Fresh Meadow Farms, South
27475 7-1962	"	"			Robert R. Crowder	697	448		Lots 34 + 35, High Valley Blvd. Mill Village, Sville.
27563 8-1962	"	"			<sup>Assn.</sup> Fidelity Fed. S + L	697	458		Lot 74, First St. Woodside Paris Mt. Tp
27564 8-1962	"	"			A. Claude M. Cayley	697	465		Lot - Paris Mountain Rd.
27706 9-1962	"	"			<sup>Co.</sup> Metropolitan Life Ins	697	517		Lot 2, Perry Road. (formerly Douglas ave.)
27705 9-1962	"	"			<sup>Savings Bank</sup> The Greater New York	697	521		Part Lot 75, Evergreen St. near Judson Mills.
27799 10-1962	"	"			Earl R. Diskert	697	547		Lot 61, Heatherly Dr. Town Heights No. 2
27798 10-1962	"	"			The S. C. Natl. Bank	698	45		Lot 33, River St. Nival. Forest Estates.
28107 14-1962	"			Special master Jesse M. Ray.	Fed. National Mortgage	698	111		Lot 208, Add 1, South Poinsett Plant.
28301 15-1962	"	E. Inman			Fidelity Co. Inc.	698	198		Lot 104, Gates St. Chick Spgs. Tp.
28339 16-1962	"	E. Inman			<sup>et al</sup> Ansel Alvorne of Spdyg-	698	265	2.78	Acres + 8 acres.
28446 17-1962	"	E. Inman			Misc Homes, Inc	698	297	1.9	Acres, S. C. Hwy. 414 Ave.
28794 22-1962	"	E. Inman			Jack M. Abbott Investment Co.	698	463		Lot - 10 <sup>th</sup> St + Neubert
29575 30-1962	"	E. Inman			Southern States Co. a corp.	699	196		Lot 2, Rowley St. M. Edwards Hecks, Chick Spgs.
29836 Jun 1. 1962	"	E. Inman			Southeastern Land	699	334		Lots thru 34, Prof. James Highland Tp.
29938 2-1962	"	E. Inman			<sup>et al</sup> Leon Pittman	699	354	88	Acres, Fox Creek.

# DIRECT or GRANTOR Index to Deeds — Greenville County, S. C.

Cott Family Name Index No. 75  
Copyright 1949 A-141580

Open at Proper Tab according to First Letter or Letters of  
Name and refer to Buff Sub-Index sheet for page reference.

Made by The Cott Index Company, Columbus, Ohio  
Mfg. Cott Patent Index Systems—M

( )

FILE NUMBER	GRANTORS FAMILY NAMES	GIVEN NAMES ABCDEFGHIJ	GIVEN NAMES KLMNOP	GIVEN NAMES QRSTUVWXYZ	GRANTEES	BOOK	PAGE	No. of Acres	BRIEF DESCRIPTION, LOCATION, ETC. ( Not Warranted )
DATE OF RECORD									
30268 Jan. 6-1962	Master	E. Inman			Daisy Mae Murph Wason.	699	497		Forest St. Green, Chick. Hgts. 27 Lot 31, 32 + 33 (Lot 1, 2 + 3) Boyer add. City.
30606 " 11-1962	"	"	"	"	Fidelity Fed. S. L.	700	51		Lot 2 Blk 9. Whitsett St - City
30598 " 11-1962	"	"	"	"	Wm J. Hardy, as Federal Housing Comm.	700	57		Lot 67, Vandercilt Circle,
30767 " 12-1962	"	"	"	"	H. L. Baumgardner	700	100		Lot 1, Dower St. City Mauldin.
30884 " 14-1962	"	"	"	"	Elizabeth M. Williams	700	187	2.95	Acres, Cox St - near Plant, in or near Iron. Post
30954 " 14-1962	"	"	"	"	Fidelity Co. Inc. Wason.	700	193		Lot 50 Persim. Rd. Kennew Personal Prop. City
31162 " 16-1962	"	"	"	"	Waltham Fed. S. L.	700	262		Lot 46 Keith Dr. + Cleveland Sp.
31356 " 19-1962	"	"	"	"	Joseph Poole	700	341		Lot 9, Sen. 1, Beattie Heights,
31358 " 19-1962	"	"	"	"	R. M. Caine, et al	700	358		Lot Jarman St Sen 1, Cleveland Sp.
31357 " 19-1962	"	"	"	"	Herman Gilbert	700	337		Int Lot 1, Beattie Heights + Beattie Rd., Cleveland Sp.
31355 " 19-1962	"	"	"	"	Rodger L. Stenaler	700	339		Tract Middle Saluda River Lake View Hgts Chick Hgts
31808 " 23-1962	"	"	"	"	Willie B. West, et al	700	541		Lot 4 State Hwy #14 - M <sup>rs</sup> Makin Dr -
834 July 5-1962	"	"	"	"	James Rudolph Bangus	701	375		Lot 59 + Part Lot 60, Liberty Park
959 " 6-1962	"	"	"	"	M. G. Proffitt	701	457		Lot 2 Edwards Rd Irvin (M <sup>rs</sup> Bee) St.
1300 " 10-1962	"	"	"	"	J. M. Gilfillin, et al	702	47		Lot cor East Coffee St + Irvin (M <sup>rs</sup> Bee) St.
"	"	"	"	"	J. M. Gilfillin, et al	702	51		Lot cor East Coffee St +

# DIRECT or GRANTOR Index to Deeds — Greenville County, S. C.

REG. U. S. PAT. OFFICE *Chambers* County Indexes Since 1888 An Identifying Trade Mark

Open at Proper Tab according to First Letter or Letters of Name and refer to Buff Sub-Index sheet for page reference.

Cott Family Name Index No. 75 Copyright 1949 A-141580

FILE NUMBER DATE OF RECORD	GRANTORS FAMILY NAMES	GIVEN NAMES ABCDEFGH	GIVEN NAMES IJKLMNO	GIVEN NAMES PQRSTUVWXYZ	GRANTEES	BOOK	PAGE	No. of Acres	BRIEF DESCRIPTION, LOCATION, ETC. ( Not Warranted )
1434 July 11-1962	Master	E. Inman			John D. Huff	702	71	1.10	Dunblin Tr. Acres, Hwy. # 25
1488 12-1962	"	"			Alma D. Ward	702	161		Lot 4, Overbrook Rd.
1618 13-1962	"	"			Joe W. Sweeney Co., a corp.	702	191	78.45	acres Fairview Sp North Acres
1923 17-1962	"	"			Metropolitan Life Ins. Life Ins. Co. a corp.	702	361		Lot 8 Neal Circle.
1924 17-1962	"	"			John Hancock Mutual a corp.	702	364		Glen Dale Heights Lot 49, Knox St.
1925 17-1962	"	"			Metropolitan Life Ins. Co. Ins. Co.	702	367		Beck Ave. - City Lot 110 + Part Lot 191
2043 18-1962	"	"			Shenandoah Life Bank	702	389		Gville Tr. Lot 4, Cole Rd. Extn. my or near Piedmont.
2185 20-1962	"	"			The Pelfer-Williamster	702	473		Lot - Southern Railroad Ave + Whitman St. Spring Brook Tenac.
3220 Aug. 1-1962	"	"			Fed. Housing Comm	703	385		Part Lots 32 + 33 cor Miami
3220 1-1962	"	"			Fed. Housing Comm. a Corp.	703	388		Lot 18, Glenwood Lane.
3416 2-1962	"	"			Oakvale Enterprise	703	410		Drury Part Lots 44 + 45, Oakvale
3419 2-1962	"	"			Joan C. Hamilton et al	703	437		Dalewood Dr. Dalewood Apts. near Hill Lots 42 + 43 Dalewood Courts
4032 9-1962	"	"			Mid-State Homes Inc.	704	130		Lot, New Cut road, Mt. Sec Drive, Wooddale Apts.
4145 10-1962	"	"			Fidelity Fed. S. & L. Assn Mortgage Assn.	704	183		3 lots (3 parts Lot 20, Sec 3.) Chickent Hills
4177 10-1962	"	"		(Special master) Jesse M. Ray.	Federal National	704	197		Lot 76 Chipley Lane.
4209 11-1962	"	E. Inman			Fletcher C. Chastain	704	241		Lot 13 Beck Edgemont ave. Riverside Hill Lots 1 + 2 Beck on Columbia ave + Hill St. Riverside + Lot 12, Beck on Edgemont ave + Hill St. Riverside
	"	"							
	"	"							

# DIRECT or GRANTOR Index to Deeds — Greenville County, S. C.

To locate names, open at SURNAME INITIAL TAB and refer to Bufl Sub-Index sheet for page reference.

FILE NUMBER DATE OF RECORD	GRANTORS FAMILY NAMES	GIVEN NAMES ABCDEFGH	GIVEN NAMES IJKLMNO	GIVEN NAMES PQRSTUVWXYZ	GRANTEES	BOOK	PAGE	No. of Acres	BRIEF DESCRIPTION, LOCATION, ETC. (Not Warranted)
4466 Aug. 14-1962	Master	E. Inman			<i>et al</i> Jesse C. Aderson	704	310		Fork Shoals. Lot 28, Palzer Rd.
4465 " 14-1962	"	E. Inman			E. L. Mayfield, <i>et al</i> J. S. Gleason, Jr. as Adm. of Veterans Affairs Assn.	704	313		New Heights, Chick Spgs. Sp. Lot 29, Woodfield Dr. - Lake Drive
4536 " 15-1962	"	E. Inman			Fidelity Fed. S. + R.	704	391		Part Lot 13, View Point Ave.
4539 " 15-1962	"	E. Inman			Life Ins. Co. of Va.	704	394		Part Lot 67, Haccaman Pisknick Heights.
4669 " 16-1962	"	E. Inman			Fed. Housing Comm.	704	441		Lot 2, Waters ave. Augusta Road Rancher.
4697 " 16-1962	"	E. Inman			James D. Massey	704	444		Lot 24, Gating ave.
4830 " 17-1962	"	E. Inman			J. C. Howard, <i>et al</i> a Corp.	704	497		Lot, Cain St. "Donwood"
4986 " 20-1962	"	E. Inman			Canal Ins. Co.	704	539		Lots 60 + 61, Dundal St. Eastdale Subd.
4996 " 20-1962	"	E. Inman			Gladys B. Smith	704	542		Lot 54, Drury Lane, Riverside + 6.42. area, Bates Sp.
5055 " 21-1962	"	E. Inman			Billy J. Hatcher	705	37		Lot 3, Blk. I, Columbia ave.
5109 " 21-1962	"	E. Inman			Carlton Edward Griffin Real J. Hardy, <i>et al</i>	705	45		Part Lot 4
5347 " 23-1962	"	E. Inman			Fed. Housing Comm. a Corp.	705	161	1	Acres Fairview Sp. Highland Terrace.
5648 " 27-1962	"	E. Inman			New York Life Ins. Co. Lison.	705	281		Lot 3, Blk. J, Hazzard Dr.
6586 Sep 7-1962	"	E. Inman			Fidelity Fed. S. + L. <i>et al</i>	706	229		Lot 48, Newland ave. Sylvania Dr. also Lot near Sylvania Dr.
6908 " 11-1962	"	E. Inman			H. M. Bowling	706	373		Lots 99 + 100 + Rear part Lots 76 + 77
7194 " 13-1962	"	E. Inman				706	447		Lot, Sullivan St.

# DIRECT or GRANTOR Index to Deeds — Greenville County, S. C.

To locate names, open at SURNAME INITIAL TAB and refer to Buff Sub-Index sheet for page reference.

FILE NUMBER DATE OF RECORD	GRANTORS FAMILY NAMES	GIVEN NAMES ABCDEFGHIJ	GIVEN NAMES JKLMNO	GIVEN NAMES PQRSTUVWXYZ	GRANTEES	BOOK	PAGE	No. of Acres	BRIEF DESCRIPTION, LOCATION, ETC. ( Not Warranted )
7808 Sep. 20. 1962	Master	E Inman			alfred C. Mann	707	161		Canterbury Hills, Unit 1 Lot 4, Camelback Rd.
8126 24. 1962					Ray P. Hook, et al	707	259		Cleveland Tr. Lot 192, Pioneer Park.
8307 26. 1962					H. M. Edwards, et al	707	361		Prof. James M. Edwards Int. 16.93 acres, Lot 1 W. S. Hwy. 29
8306 26. 1962					H. M. Edwards	707	364		Chick Spgs. Tr. Lots 54 55 + 56, Mable Ave.
8409 27. 1962					E. L. Craigo	707	395		Blk E. F. H. + H. Furman Ins. Co. Lots 8 + 10, Blk. 7, Reunion of
8551 28. 1962					et al J. R. Cleveland	707	471		Lot 2, Parker Alley
8821 Oct 2. 1962					assn. Fidelity Fed. S. & L	708	73		Blk. near Taylor Lot. Wade Hampton
8941 3. 1962					va. The Life Ins. Co. of	708	105		Potomac Inc. Pleasant View Lot 158 + Part Lot 159.
9209 5. 1962					et al H. A. Austin, Sr.	708	196		Sec. II Northwood Hills Lot 68, Covington Rd.
9393 8. 1962					L. G. Causey	708	265	2	Containing 10 feet square Acres, also one other piece
9358 8. 1962					et al Joe Chapman	708	285	2.44	Acres, Grove Tr.
10233 17. 1962					of Spartanburg, a Corp Atlantic Discount Corp	709	157		Chick Spgs. Tr. Lot 21, Hale Dr. Pineshurst
10538 19. 1962					Mary Lee Holden	709	239		Two Notch Rd. Biltmore Lot 15, cor. Bent Imig Dr. +
11026 25. 1962					et al Felton Evans	709	467	26	Fairview Tr. acres + 15 acres
11174 27. 1962					J. P. Copeland	709	511		Lot 5, Plat 2, less strip, H. A Copeland Est. Chick Spgs. Tr.
						709	511		also Lot 5, Plat. H. A. Copeland Est. O'Neal Tr.



# DIRECT or GRANTOR Index to Deeds — Greenville County, S. C.

To locate names, open at SURNAME INITIAL TAB and refer to Buff Sub-Index sheet for page reference.

FILE NUMBER DATE OF RECORD	GRANTORS FAMILY NAMES	GIVEN NAMES ABCDEFGHIJ	GIVEN NAMES JKLMNO	GIVEN NAMES PQRSTUVWXYZ	GRANTEES	BOOK	PAGE	No. of Acres	BRIEF DESCRIPTION, LOCATION, ETC. ( Not Warranted )
12195 Nov. 7-1962	Master	E. Inman			Taylor's Lumber Co., Inc. Co. a corp.	710	295	1.95	Acres Chish Spgs 2p Broadway Blvd.
12177 " 7-1962	"	"			Shenandoah Life Ins.	710	296		Lot 1, Saluda Dam Rd. & Sherwood Forest.
12285 " 8-1962	"	"			Fletcher J. Smith Asn	710	327		Lot 127, Le Grand Blvd. - Chestnut Hills.
12284 " 8-1962	"			Special master Jesse M. Ray	Federal Natl. Mortgage Co.	710	335		Lot 18, Butternut De-
12405 " 9-1962	"	E. Inman			Edward J. Nasser	710	390		Lot 3 Gowen St. Whitehorse Rd. & Fairfield Rd.
12684 " 13-1962	"	"			Lucile C. Cullem	710	492		part, see parts sold off. near Cr.
12686 " 13-1962	"	"			Fidelity Fed. S. & L. Assn. Corp.	710	495		Part Lot 7, Lane ave. Springbrook Terrace.
12685 " 13-1962	"	"			Citizens Lumber Co. et al	710	498		Lot 51, Miami ave. pre-morgan Half add.
12710 " 14-1962	"	"			J. R. Cleveland	710	505		Part Lots 53 & 54, Woodside.
12711 " 14-1962	"	"			Doris H. Hearner	710	508		Lot 4, Clappell St. Woodbridge Subd.
13908 " 28-1962	"	"			R. H. Manley	711	370		Lot 20, Woodbridge Court Rd. South 2p.
14544 Dec. 5-1962	"	"			John Raymond Barton	712	141		Lot 8/8 Paper Mill Rd. South 2p.
14545 " 5-1962	"	"			Eugene Barton	712	143		Lot 9/8 Paper Mill Sec. 2, Oak Crest.
14543 " 5-1962	"	"			Brown, Inc. & Corp. Asn.	712	145		Lot 133, Brownwood De- Driveway.
14564 " 5-1962	"	"			Fidelity Fed. S. & L. Asn.	712	148		Dot Hall Rd. Int Ocean Terrace - South 2p.
"	"	"			Fidelity Fed. S. & L.	712	155		Lot 48, Augusta Rd.

# DIRECT or GRANTOR Index to Deeds — Greenville County, S. C.

To locate names, open at SURNAME INITIAL TAB and refer to Buff Sub-Index sheet for page reference.

FILE NUMBER DATE OF RECORD	GRANTORS FAMILY NAMES	GIVEN NAMES ABCDEFGH	GIVEN NAMES IJKLMNO	GIVEN NAMES PQRSTUVWXYZ	GRANTEES	BOOK	PAGE	No. of Acres	BRIEF DESCRIPTION, LOCATION, ETC. ( Not Warranted )
14714 Dec. 7-1962	Master	E. Inman			it at B. J. Green, Sr.	712	219		Sec. 8 Cov. + Broadman St. Greenville, S.C. Part Lots 99+100 in Lancaster
14715 7-1962	"	"			Keyward D. Harrison	712	222		Paris Mt. Tp. Lot. Crestwood Drive - Hiville - Green Hwy. Chick Sp. 90
15602 17-1962	"	"			L. D. Ford	712	523		Lot 16 + Part Lot 17.
15560 17-1962	"	"			Eunice A. Baswell	712	528	4.20	acres, Highland Tp.
16155 27-1962	"	"			Lydie Jones	713	239		Lot. M <sup>o</sup> . Kay St. City
16156 27-1962	"	"			B. + O. Inc.	713	255	1/2	acre, Austin Tp.
16157 27-1962	"	"			M. P. Niren	713	258		Butler Tp. Tract 8, Laurens Rd.
17094 Jan. 7-1963	"	"			Alf Kittelson	714	17	61	acres, Fairview Tp.
17192 8-1963	"	"			Life Ins. Co. a Corp. The Western + Southern	714	11		St. + Brookdale in Butler Tp. Lot 13, Blk E. in Hanover
17230 8-1963	"	"			J. S. Dillard, et al	714	81		Glover St. Lot 10, Locoma an. +
17193 8-1963	"	"			John L. Burkett	714	84	1	acre Oaklawn Tp.
17431 10-1963	"	"			Savings Bank a Corp. The Greater New York	714	165		Are. Lot 32, Paris Mountain
17433 10-1963	"	"			Life Ins. Co. a Corp. John Hancock Mutual	714	168		Blvd. - Sherwood Forest. Lots 59+70 - Le Grand
17432 10-1963	"	"			Saving Fund Society, a Corp. The Philadelphia	714	179		Lane Woodfields. Lot 129 Sec C. Piney Woods
17795 14-1963	"	"			Housing, Inc. Institute for Essential	714	285		Lakemont Subd. Lot 4 Lakemont Dr.
17896 15-1963	"	"			Inc. Fidelity Company	714	372		Brandon Plant Lot 58 Sec. 1, Bennett St.

MICROFILMED

# DIRECT or GRANTOR Index to Deeds — Greenville County, S. C.

To locate names, open at SURNAME INITIAL TAB and refer to Buff Sub-Index sheet for page reference.

FILE NUMBER	GRANTORS FAMILY NAMES	GIVEN NAMES ABCDEFGH	GIVEN NAMES IJKLMNO	GIVEN NAMES PQRSTUWXYZ	GRANTEES	BOOK	PAGE	No. of Acres	BRIEF DESCRIPTION, LOCATION, ETC. ( Not Warranted )
17956	Master	E. Inman			Carolina Fed. S. & L. <i>Assn.</i>	714	434		Secs 1+2, Western Hills.
Jan. 16-1963									Lot 117, Alice Fair Drive Heights, Chick Spgs. Sp
18328					Marion Madison Wood	714	548		Lots 40+41, Lake View
" 19-1963	Chick Spgs. Sp								
18327					M. D. Collier, et al Life Ins. Co.	715	11		Lot 39, Lake View Hgts.
" 19-1963	Plot 2, Sec. 1, Fresh Meadow Farms.								
19707					The Western + Southern	715	493		Lot 40, High Valley Blvd.
Feb. 5-1963	estate, Cleveland Sp.								
19717					Divis Acceptance Corp.	715	496		Lot 18, Sec. 2, Blue Mountain
" 5-1963	Sp. 4, Pol. Mfg. Co, Village.								
19740					J. R. Cleveland, et al	715	499		Lot 106, Sec. 1, Third Ave.
" 5-1963	Woodbriar.								
19737					Fidelity Fed. S. & L. <i>Assn.</i>	715	527		Lot 11, Marion Road.
" 5-1963									
19849					J. S. Allison, Jr., et al Adm. of Veterans Affairs	716	45		Lot 7, Blue Ridge Dr.
" 6-1963									
19986					Mid. State Homes, Inc.	716	84		Irast County Rd.
" 7-1963									
20093					Per Mutual Life Ins. Co Loan Assn.	716	123		Augusta Circle.
" 8-1963									
20070					Home Fed. Savings +	716	126		Augusta Acres Subd.
" 8-1963									
20460					Fidelity Co. Inc.	716	257		Blvd. - Brandon Plant.
" 12-1963									
20426					Federal Natl. Mtge - <i>Assn.</i>	716	249		Blvd. - Belle Meade
" 12-1963									
20652					Karl E. Nuesener Ins. Comm. State of S.C.	716	410		Lot 105 West Dorchester
" 14-1963									
20935					William F. Austin, Chief <i>et al</i>	716	504		Mill Village
" 18-1963									
21394					William B. McWhite	717	169		Lot 13, Sec. 6, D. St. Judson
" 23-1963									
									Rd. + Loopers Stone
									Part Lot 86, near Early Bridge
									Sp. Inn, Fairview Sp.
									Lot 8, Heather Circle

( Special Master )  
Jesse M. Ray

# DIRECT or GRANTOR Index to Deeds — Greenville County, S. C.

To locate names, open at SURNAME INITIAL TAB and refer to Buff Sub-Index sheet for page reference.

FILE NUMBER DATE OF RECORD	GRANTORS FAMILY NAMES	GIVEN NAMES ABCDEFGH	GIVEN NAMES IJKLMNO	GIVEN NAMES PQRSTUVWXYZ	GRANTEES	BOOK	PAGE	No. of Acres	BRIEF DESCRIPTION, LOCATION, ETC. ( Not Warranted )
22293 Feb 5-1963	Master	E. Inman			Life Ins. Co. The Western & Southern	717	466		Mason, Inc. Prop Part Lots 31+32, Fisher Dr. Mt. View Acres.
22237 " 5-1963	"	"	"	"	Security Life + Trust Co. of Am.	717	495		Part Lot 15, Razor Dr - Chestnut Hill
22405 " 6-1963	"	"	"	"	The Prudential Ins. Co.	717	512		Lot 36, Chipley Lane, Lawson, near Paris
22479 " 7-1963	"	"	"	"	Geraldine Helch Housing Co., Inc	718	18		Lots 109+110 Lincoln Bates Tr
22676 " 8-1963	"	"	"	"	Institute for Essential Savings Bank	718	92	0.63	Acres, County Rd. Lannan Dr. Highland also B/H
23182 " 14-1968	"	"	"	"	The Greater New York	718	249		Lot 17, Ponce de Leon Dr.
23837 " 21-1963	"	"	"	"	B + P, Inc.	718	517	5	Acres, Seluda Tr Dunklin Tr
23834 " 21-1968	"	"	"	"	Boris Shell Homes, Inc	718	520		Lot. near Ainseton - Village, Chick Spgs. Tr
24779 Apr. 1-1963	"	"	"	"	David G. Traylor	719	340		Lot 1, Cushman Rd. Cushman Ave. Morrow Park, Greer
24899 " 2-1963	"	"	"	"	W. Dennis Smith	719	448		Lots 21, 22+23. Morrow Ave. Fair Heights
25645 " 9-1963	"	"	Special Master Jesse M. Ray		Fed Natl Mtge. Assn	720	77		Lot 7, Blk L, Cumberland New Hope
25581 " 9-1963	"	E. Inman			O. F. Neal	720	80		Lots 13+14, Cobb St. + Bennett St. Highland Terrace
25989 " 12-1963	"	E. Inman			H. H. Blackmon	720	271		Lot 5, Blk C, W. Willcrest Dr.
26525 " 18-1963	"	E. Inman			Paul H. Creeper	720	455	88.79	Acres, Glassy Mt. Tr
26531 " 18-1963	"	E. Inman			R. E. Hughes	720	460	192.42	Acres, Old Grove Road Sherwood Forest
26706 " 19-1963	"	E. Inman			J. S. Meador, as Adm. of Veterans Affairs	721	36		Lot 94, Six Abbott St.

# DIRECT or GRANTOR Index to Deeds — Greenville County, S. C.

Cott Family Name Index No. 75  
Copyright 1949 A-141580

Open at Proper Tab according to First Letter or Letters of  
Name and refer to Buff Sub-Index sheet for page reference.

Made by The Cott Index Company, Columbus, Ohio  
Reg. Cott Patent Index Systems—M

FILE NUMBER	GRANTORS FAMILY NAMES	GIVEN NAMES ABCDEFGH	GIVEN NAMES IJKLMNO	GIVEN NAMES PQRSTUVWXYZ	GRANTEES	BOOK	PAGE	No. of Acres	BRIEF DESCRIPTION, LOCATION, ETC. (Not Warranted)
DATE OF RECORD									
27430 Apr. 26-1963	Master	E. Inman			Irwin J. Cash, Jr. et al	721	332		Butler Sp. West. Mills. Driller. Rd.
27992 May 1-1963	"	"			Allen E. Vaughan	721	504		Heights Sec 1 Lot 28. Stone Lake
28676 8-1963	"	"			H. J. Patrick, et al	722	263		Pleasant Valley Hunt Sp Lot 168 Potomac ave.
28755 9-1963	"	"			Fund Society, a Corp. The Philadelphia Savings	722	266		Rd. Paris Heights Part Lots 31+32, Arlington
28754 9-1963	"	"			Life Ins. Co. a Corp. John Hancock Mutual	722	301		Monaghan Subd. Lot 63, Sec 2, Monarview St
28756 9-1963	"	"			Rudell S. Scurry	722	304		Lot 6 Logan St.
28757 9-1963	"	"			Ins. Co. a Corp. Metropolitan Life	722	307		Quamoyut. Park Lot 4 Crosby Circle
28811 10-1963	"	"			Federal Housing Comm Company, a Corp.	722	315		Pleasant Valley Lot 268, Prander Ave.
28875 10-1963	"	"			Sullivan Hardware a Corp.	722	318		Heathwood Lot 22 Bedford Dr.
28857 10-1963	"	"			Citizens Lumber Co	722	326		House Heights - Part Lot 7 north Lot 58 Jolly Ave. Sec 2, White
28862 10-1963	"	"			Citizens Lumber Co.	722	373		Spring Brook Terrace Lots 24+25 Dryden ave.
29278 15-1963	"	"			J. H. Saylor	723	1	19	Oakblain Dr. Acres, Augusta Rd.
29434 16-1963	"	"			Federal Housing Comm. et al	723	19		Woodfields Lot 33 Ridgeway Dr.
29445 16-1963	"	"			Marion C. Buchanan	723	55		Ridge Rd. - Cleveland Sp. Int. Lots 2+3 Chestnut
29447 16-1963	"	"			James Harold Dyer	723	57		Acres, Cleveland Sp. Int. 2.04 acres, Midway
29446 16-1963	"	"			H. J. Buchanan	723	59		Rd. Cleveland Sp. Int. Lot 8 Chestnut Ridge

# DIRECT or GRANTOR Index to Deeds — Greenville County, S. C.

REG. U. S. PAT OFFICE *Chas. McCorkle* County Indexes Since 1888 An Identifying Trade Mark

Open at Proper Tab according to First Letter or Letters of Name and refer to Buff Sub-Index sheet for page reference.

Cott Family Name Index No. 75 Copyright 1949 A-141580

FILE NUMBER DATE OF RECORD	GRANTORS FAMILY NAMES	GIVEN NAMES ABCDEFGH	GIVEN NAMES IJKLMNO	GIVEN NAMES PQRSTUVWXYZ	GRANTEES	BOOK	PAGE	No. of Acres	BRIEF DESCRIPTION, LOCATION, ETC. ( Not Warranted )
29448 May 16-1963	Master	E. Inman			Shirley S. Moore	723	61		Int. Lot. Cleveland Sp. + Morris Court, Montith Ave
29913 " 21-1963	"	"			Fed. Housing Comm.	723	250		Part Lots 8+9, Montith Circle St. + Emory St.
30543 " 28-1963	"	"			L. C. Black et al	723	516		Part Lots 6, 7+8, Cox, Scotty Dr., Lake View, Hgt. Chick Spg
31423 Jun 5-1963	"	"			William Daniel Smith	724	307		Lots 50+51, Woodfields Haven Dr., Valleyhaven, O'Neal Sp.
31853 " 10-1963	"	"			John A. Derry, et al	724	502		Lot 2, Memorial Dr. Etn + ave Pleasant Valley.
32020 " 11-1963	"	"			J. S. Kleason, et al Adm. of Veteran's Affairs Co. a corp.	724	521		Lot 178 + Part Lot 179, Potoman Sec. 1, Pleasant Valley.
32146 " 12-1963	"	"			Metropolitan Life Ins. Life Ins. Co. a corp.	725	53		Lot 21, Pleasant Ridge Ave. Heights, near city.
32149 " 12-1963	"	"			John Hancock Mutual Savings Bank, a corp.	725	56		Lot 59, Knox St. Mendale (formerly Agnew Rd.)
32148 " 12-1963	"	"			The Greater New York Savings Bank	725	59		Part Lot 13, Rainbow Dr.
32147 " 12-1963	"	"			The Onondaga County et al	725	62		Lot 65, Bell D, Pisgah Dr. Chick Spg. Sp.
32086 " 12-1963	"	"			Edward L. Mayfield, et al Service, Inc.	725	65		Lot 21, Lake View Heights Grove Sp.
32087 " 12-1963	"	"			F.C.V. Co-Operative	725	85	80.6	Acres, County Road,
32265 " 13-1963	"	"			James B. Gowan, et al	725	130		Lot - East Earle St.
32619 " 17-1963	"	"			Greer Realty Co.	725	231	78.65	acres (Part Tracts 4, 5 + 6 J. P. Vaughn Est. cov.
32618 " 17-1963	"	"			The Prudential Ins. Co. of Amer.	725	231		Buncombe + Heit Rte. near River Road branches
						725	234		Lot 249, Beck Ave, Augusta

# DIRECT or GRANTOR Index to Deeds — Greenville County, S. C.

Cott Family Name Index No. 75  
Copyright 1949

To locate names, open at SURNAME INITIAL TAB and refer to Buff Sub-Index sheet for page reference.

Made by The Cott Index Company, Columbus, Ohio  
Sold by Walker, Evans & Cogswell Co., Charleston, S. C.

( )

FILE NUMBER	GRANTORS FAMILY NAMES	GIVEN NAMES ABCDEFGHIJ	GIVEN NAMES KLMNO	GIVEN NAMES PQRSTUWXYZ	GRANTEES	BOOK	PAGE	No. of Acres	BRIEF DESCRIPTION, LOCATION, ETC. ( Not Warranted )
DATE OF RECORD									
32617 June 17, 1963	Master	E. Inman			<sup>of Anna</sup> The Prudential Ins Co.	725	237		Lot 5, Poplar St. near city
32481 " 21, 1963	"	"			Stewart H. Rabb	725	451	1	acres Ft. Inn Fairview
33150 " 24, 1963	"	"			Alma M. Lester	725	506		University Circle Lot 35, Blythewood Dr.
246 " 27, 1963	"	"			May H. Goddard	726	117		Lot 28, East Jarvis Rd. View Heights Chick Spgs. Jp.
484 July 5, 1963	"	"			Bessie H. Massey	726	483		Lot 18, Woodfield Dr., Lake Chick Spgs. Jp.
1031 " 8, 1963	"	"			<sup>et al</sup> Evelyn B. Edwards	727	29		Lot Old Saylor's Mill Rd. + Int. tract of the same
1119 " 8, 1963	"	"			J. M. Baswell	727	32	1 1/2	acres (Lot 1) Thompson Rd. near city
1313 " 9, 1963	"	"			<sup>Assn.</sup> Carolina Fed. S. & L.	727	41		acres near city Lot 1, Augusta Rd. Magnolia
1314 " 9, 1963	"	"			Fed Housing Comm.	727	44		near city Lot 17, South Estate Drive
1315 " 9, 1963	"	"			<sup>Assn.</sup> Carolina Fed. S. & L.	727	47		Fairfax Dr. Magnolia Acres Lot 3, near Augusta Rd. + road
1271 " 9, 1963	"	"			Frist Fed. S. & L. Assn.	727	98		(Douglas St.) near city Lot 90, Jasmine Drive
1379 " 10, 1963	"	"			<sup>co. a corp.</sup> Metropolitan Life Ins.	727	154		North Meadow Heights Lot 37, Cool Springs Dr.
1382 " 10, 1963	"	"			<sup>co. a corp.</sup> Metropolitan Life Ins.	727	148		Vieta Hills Lot 110 Ashford ave.
1399 " 10, 1963	"	"			<sup>co. a corp.</sup> Metropolitan Life Ins.	727	151		Lot Kulliver St. Ft. Inn
1869 " 15, 1963	"	"			J. A. Barry	727	329		Int. Tract Dunklin Jp. Rd. - Parker Heights
2800 " 24, 1963	"	"			Lee Erett	728	159		Part Lots 113 + 114, Marion

# DIRECT or GRANTOR Index to Deeds — Greenville County, S. C.

REG. U. S. PAT. OFFICE *Chas McCott* County Indexes Since 1888 An Identifying Trade Mark

To locate names, open at SURNAME INITIAL TAB and refer to Buff Sub-Index sheet for page reference.

Cott Family Name Index No. 75 Copyright 1949

FILE NUMBER DATE OF RECORD	GRANTORS FAMILY NAMES	GIVEN NAMES ABCDEFGHIJ	GIVEN NAMES JKLMNO	GIVEN NAMES PQRSTUVWXYZ	GRANTEES	BOOK	PAGE	No. of Acres	BRIEF DESCRIPTION, LOCATION, ETC. ( Not Warranted )
3045 July 26-1963	Master	E. Inman			Elizabeth Bolt Murphy of Am.	728	285		Heron Earle Prop. 15ville Sp. Int. Lots 32 33 57 58 + 59, Angusta Acres.
3581 Aug 1-1963	"	"			The Prudential Ins. Co.	729	41		Lot 54, meadows are. city
3692 1-1963	"	"			Walter A. Goldsmith Assn.	729	76		Lot 2 East Earle St. Belle Meade.
3788 2-1963	"	"			Fidelity Fed. S + L	729	125		Lot 230. Pine Creek Dr.
3959 5-1963	"	"			Charles H. Jones Ins. Co. a Corp.	729	182		Int. Tract. Highland North Sunset Hills.
4295 8-1963	"	"			Metropolitan Life Ins. Co. a Corp.	729	318		Lot 17, State Park Rd. Furman Heights.
4294 8-1963	"	"			Metropolitan Life Ins. Co. a Corp.	729	321		Lot 26 Ruby Dr. New Series Court.
4553 12-1963	"	"			Life Ins. Co. of Va. J. B. Glessner Jr. as Adm. of Veterans Affairs	729	451		Lot 10 Bahaan St.
4750 13-1963	"	(Special Master) Jesse M. Ray			Calanese Corp of Am. Assn.	729	397		Lot. Washington are
4770 13-1963	"	E. Inman, et al			Fidelity Fed. S + L Greer, S.C.	729	487	18.63	Acres Chick Spgs. Sp. Mc Bee Estates.
4971 15-1963	"	"			Citizens B. + L. Assn et al	730	77		Lot 4, Perry are -
4972 15-1963	"	"			Charles H. Wilson et al	730	80		Tract - Chick Spgs. Sp. Oakland Heights. also Personal Prop.
5134 16-1963	"	"			Am. R. Simmons Jr. Assn.	730	179		Lots 3 + 2 Webster St.
5378 19-1963	"	"			Federal Natl Mtg. Assn.	730	257	25	acres Rd. Pigeon Terrace
5602 21-1963	"	(Special Master) Jesse M. Ray				730	277		Lot 30, Sec. 2, Midway are.
5611 21-1963	"	E. Inman			Ned E. Davis	730	347		Lot 3, Blk C, meadow



# DIRECT or GRANTOR Index to Deeds — Greenville County, S. C.

Cott Family Name Index No. 75  
Copyright 1949

To locate names, open at SURNAME INITIAL TAB and refer to Buff Sub-Index sheet for page reference.

Made by The Cott Index Company, Columbus, Ohio  
Sold by Walker, Evans & Cogswell Co., Charleston, S. C.

( )

FILE NUMBER	GRANTORS	GIVEN NAMES	GIVEN NAMES	GIVEN NAMES	GRANTEES	BOOK	PAGE	No. of Acres	BRIEF DESCRIPTION, LOCATION, ETC. (Not Warranted)
DATE OF RECORD	FAMILY NAMES	ABCDEFGH	IJKLMNO	PQRSTUVWXYZ					
5963 Aug. 23-1963	Master	E. Inman			J. P. Williamson	730	465		Ridgeway Valley Hqts. - Butler Trp Lots 8+9, Howell Circle, Laurel Heights
6206 27-1963	"	"	"	"	Ray H. Vaughn	731	11		Int. Lot 22, Carter Dr.
6260 27-1963	"	"	"	"	Henera L. Plunley	731	18	5.50	Acres, Highland Trp + 14.17 acres Butler Trp
6390 28-1963	"	"	"	"	Glover Hart	731	44	6	acres 20.95 acres, 19.36 Acres Road
6608 30-1963	"	"	"	"	H. D. Cauthen of am.	731	175		Lot 107, Lowndes Hill Chestnut Hills
7042 Sep. 5-1963	"	"	"	"	The Prudential Ins. Co. a corp.	731	261		Lot 55, Farmington Rd.
7043 5-1963	"	"	"	"	Stenandrah Life Ins. Co.	731	371		Lane, Pecan Terrace Lot 26, Sec. II, June
7243 6-1963	"	"	"	"	Patrice Allen Keys	731	393	41	Acres, Grove Trp Merietta
7236 6-1963	"	"	"	"	Stylcraft Homes Corp.	731	399		Lot - Cleveland ave. Etn.
7225 6-1963	"	"	"	"	Stylcraft Homes Corp.	731	402		Lot - O'Neal Trp
7552 10-1963	"	"	"	"	Frank S. Leake Jr. Comm. of Washington, D.C.	731	529		Pearlree Terrace + Pleasantdale - Lots Lakewood Terrace, Swills, acres, Rd. - Rancher, City
7748 11-1963	"	"	"	"	Federal Housing Washington (D.C.)	731	597		Lot 259, Berk, ave. - Augusta (Chestnut St.) City
7947 13-1963	"	"	"	"	Fed Housing Comm. of Washington 25, D.C.	728	509		Lot Juniper St. Lane, Sherwood Forest, Subd.
8121 16-1963	"	"	"	"	Fed Housing Comm. of Washington, D.C.	728	512		Lot 117, Lady Marion ave. - Oakrest
8122 16-1963	"	"	"	"	Fed Housing Comm. of Washington, D.C.	728	537		Lot 166, Sec 2 Maryland Woodfield's
					Fed Housing Comm.	728	540		Lot 64, Ridgeway Dr.

# DIRECT or GRANTOR Index to Deeds — Greenville County, S. C.

REG. U. S. PAT. OFFICE *Chas. McCall* County Indexes Since 1888 An Identifying Trade Mark

To locate names, open at SURNAME INITIAL TAB and refer to Buff Sub-Index sheet for page reference.

Cott Family Name Index No. 75 Copyright 1949

FILE NUMBER DATE OF RECORD	GRANTORS FAMILY NAMES	GIVEN NAMES ABCDEFGHIJ	GIVEN NAMES JKLMNO	GIVEN NAMES PQRSTUVWXYZ	GRANTEES	BOOK	PAGE	No. of Acres	BRIEF DESCRIPTION, LOCATION, ETC. ( Not Warranted )
8119 Sep. 16-1963	Master	E. Inman			C. Spencer Willingham	728	543		Lincoln Town, Paris, S. C. Int. Lot 130 Sandy St. St. Saus Souci.
8708 " 20-1963	"	"			Jane Penland	732	123		Lot 93, Blk C Chandler Ann St. - City
8772 " 20-1963	"	"			Jamie Elizabeth Jones Ins. Co.	732	125		Int. Lot cor. Manly + + Int. in Hacks.
9941 Oct. 2-1963	"	"			Southland Life Philip N. Brownstein	733	58		2 Lots. Augusta Sts. Map 2, (Lot 6) Welcome Ave.
10001 " 3-1963	"	"			Fed. Housing Comm.	733	135		Part Lot 134 Camilla Park near City.
10576 " 9-1963	"	"			M. C. Burgess Ins. Co. of Corp.	733	292		Lot 1, East Lee Road Augusta Rd. Ranches
10842 " 11-1963	"	"			Metropolitan Life Savings Bank, a corp.	733	433		Lot 260 Berk Ave - near City.
10847 " 11-1963	"	"			The Greater New York Co. a Corp.	733	436		Lot 14, S.C. Hwy. # 20. Add. 1 South Forest Estates.
10848 " 11-1963	"	"			Metropolitan Life Ins.	733	442		Lot 202, Plainfield Circle, Meadowbrook Farms.
11000 " 14-1963	"	"			C. E. Robinson, Jr.	733	519		Part Lots 5+6, Joler Rd. and St. near City
11382 " 16-1963	"	"			A. H. Hodges, et al Assn.	734	34		Lot 19 + Part Lot 18, Sherwood Forest.
11393 " 16-1963	"	"			Fidelity Fed. S. + L.	734	37		Lot 113 Six Abbott St. Hunt Sp.
11855 " 22-1963	"	"			John A. Park	734	257		Lot 73 Fifth St. Corner Chick Spgs. Sp.
11858 " 22-1963	"	"			John A. Park	734	260		Lot Walker Springs Rd. Butter Sp.
11854 " 22-1963	"	"			John A. Park	734	275		Lot 3 Haywood Drive - Augusta Acres.
12017 " 23-1963	"	Special Master Jessie M. Ray			Mortgage Assn. Federal National	734	305		Lot 43, Meadows Ave.

# DIRECT or GRANTOR Index to Deeds-Greenville County, S. C.

Open at Proper Tab according to First Letter or Letters of  
Name and refer to Buff Sub-Index sheet for page reference.

KEYS PRINTING CO.

( )

FILE NUMBER	GRANTORS FAMILY NAMES	GIVEN NAMES ABCDEFGH	GIVEN NAMES IJKLMNO	GIVEN NAMES PQRSTUVWXYZ	GRANTEES	BOOK	PAGE	No. OF ACRES	BRIEF DESCRIPTION, LOCATION, ETC. (NOT WARRANTED)
12289	Master	E. Inman			D. L. Howard	734	451		1/2 Int. Lots 12 & 13 Clarence Harrison Prop.
Oct 25 1963									
12473	"	"	"	"	Laura Edna Stroud	734	473		Lot 41 + Part Lot 42 Bob White Lane, Super Hwy- Home Sites, Chick Spgs Tp.
28-1963									
12470	"	"	"	"	Lawrence Reid	734	526		Easton Drive, Butler Tp Lot 1 cor. Laurens Rd + Hall St.)
28-1963									
12853	"	"	"	"	H. H. Wilkins	735	91		Lot 5 Palm St. (formerly College Park.
31-1963									
13501	"	"	"	"	H. A. Jones	735	375		Int. Lots 1, 8 + 9, Sterling Chick Spgs. Tp
Nov. 6. 1963									
13496	"	"	"	"	D. C. Waldrop	735	378		Lots 13 + 14, Hilltop Drive, near Berea School.
6-1963									
13546	"	"	"	"	J. J. Burdine, Jr.	735	462		Lot White Horse Rd. F. W. Pro. Mfg. Co.
7-1963									
13820	"	"	"	"	W. W. Wilkins	735	586		Lot 58, Second Ave., Secul, Paris Mtn. Tp.
9-1963									
13884	"	"	"	"	Lee A. Davis, et al	736	49		Lots 2 + 3, Paris Mtn. Farms. Gre. Melrose
11-1963									
14001	"	"	"	"	Cassandra C. Smith	736	87		Lot 13, Blk A, Summit
12-1963									
14355	"	"	"	"	Walter H. Goldsmith	736	174		Lot 13, Towne St. Drive, Paris Heights
14-1963									
14298	"	"	"	"	Savings Bank, a corp. Onondaga County	736	227		Lot 64, Blk D, Pisgah Gallatin Ave. tip.
14-1963									
14290	"	"	"	"	Metropolitan Life Ins Assn. - Garden City, N. Y.	736	230		Lot 58 + Part Lot 57 Br. near city
14-1963									
14289	"	"	"	"	Suburbia Fed S. & L.	736	233		Lot 38 North Estate
14-1963									

# DIRECT or GRANTOR Index to Deeds-Greenville County, S. C.

Open at Proper Tab according to First Letter or Letters of  
Name and refer to Buff Sub-Index sheet for page reference.

FILE NUMBER DATE OF RECORD	GRANTORS FAMILY NAMES	GIVEN NAMES ABCDEFGH	GIVEN NAMES IJKLMNO	GIVEN NAMES PQRSTUVWXYZ	GRANTEES	BOOK	PAGE	No. OF ACRES	BRIEF DESCRIPTION, LOCATION, ETC. (NOT WARRANTED)
14360 Nov 14-1963	Master	E. Inman			<sup>et al</sup> Rufus Thomas Smith Ins. Co. a corp.	736	236		Tract, O'Neal Tr near City
14291 14-1963	"	"			Metropolitan Life	736	239		Lot 12, Echols Drive,
14493 15-1963	"	"			<sup>et al</sup> Canal Road Corp.	736	315	1 2/3	Acres, Saluda Tr. Bridge Rd. Paris mt. Tr.
14453 15-1963	"	"			John A. Park Washington, D. C.	736	318	0.51	acres + Lot 5, Farris Papayount Park, Hault Tr
14666 18-1963	"	"			Fed. Housing Comm. of Wm.	736	343		Lot 221 Mayo Pl. Chestnut Hills.
14665 18-1963	"	"			The Prudential Ins. Co.	736	346		Lot 102, Chipley Lane also Party Hold rights.
14756 19-1963	"	"			Southland Life Ins.	736	438		5 Lots Augusta St. A Priestley Est.
15808 29-1963	"	"			Calvin Ferguson	737	195		Part Lot 1, Prop. James Lot "A" James H. Priestley Est.
15807 29-1963	"	"			<sup>et al</sup> Ernestine F. Brock	737	197		Lot designated "Butha Ferguson Priestley Estate.
15806 29-1963	"	"			Martin Ferguson	737	199		Part Lot 9, Prop. James H.
15805 29-1963	"	"			Priestley Ferguson	737	201		Lot, Chick Spgs. Tr.
15842 30-1963	"	"			David Lee Vanadore	737	227		Tract, Old Hundred Rd.
15843 30-1963	"	"			Horace C. West, et al	737	230	.49	acre, Fairview Tr.
15931 Dec 2-1963	"	"			Gerald Smith	737	242		Lot 52 Alpine Way- Brandon
16081 3-1963	"	"			Fidelity Co., Inc.	737	335		Lot 48 Jones St. Sec. 1 Wellington Green
16178 4-1963	"	"			<sup>assn</sup> Fidelity Fed. S & L	737	374		Lot 77 Adelaide Dr.

# DIRECT or GRANTOR Index to Deeds-Greenville County, S. C.

Open at Proper Tab according to First Letter or Letters of  
Name and refer to Buff Sub-Index sheet for page reference.

KEYS PRINTING CO.

( )

FILE NUMBER	GRANTORS FAMILY NAMES	GIVEN NAMES ABCDEFGH	GIVEN NAMES IJKLMNO	GIVEN NAMES PQRSTUVWXYZ	GRANTEES	BOOK	PAGE	No. OF ACRES	BRIEF DESCRIPTION, LOCATION, ETC. (NOT WARRANTED)
DATE OF RECORD									
16618 Dec. 9. 1963	Master	E. Inman			Savings Bank, a corp. The Greater New York Ins. Co. a corp. Metropolitan Life	737	509		Pigrah Dr. Blk E. Paris Hgts. Lot 21 on Catalina Dr + Crescent Dr. Mayfair Estates
16616 " 9-1963	"	"	"	"	Metropolitan Life	737	512		Lot 17 + Part Lot 16 Blk A.
16610 " 9-1963	"	"	"	"	Effie M. Floyd	737	515		Lot 'D' St.
16728 " 10-1963	"	"	"	"	R. C. Avery	738	1		Spagn. Sp. Int. 1 acre, Chick Blvd - Belle Meade Subd
16892 " 11-1963	"	"	"	"	H. N. Cruikshank	738	40		Lot 106 East Worcester Loop - Washington Heights
17122 " 13-1963	"	"	"	"	Malter H. Goldsmith	738	126		Lot 13, Sec. A, Washington Georgia Road - Fairview Sp.
17117 " 13-1963	"	"	"	"	George P. Menck, Jr et al	738	135	50 1/2	acres, less 3 acres
17720 " 14-1963	"	"	"	"	R. V. Tompkins	738	339	54.21	acres, Fairview Sp. Chestnut Hills -
18604 " 31-1963	"	"	"	"	Washington, D. C. Fed. Housing Comm	739	80		Lot 26 Farmington Rd. Austin Sp.
19097 Jan. 7-1964	"	"	"	"	B. F. Reeves	739	309		Lot 37 Franklyn Ave. Ave + Monticello Ave -
19206 " 8-1964	"	"	"	"	S. S. Ulmer	739	382		Lots 1, 2 + 3 on Beechwood Park, Paris Mt. Sp
19449 " 10-1964	"	"	"	"	William L. Pirkelimer Ins. Co.	739	405		Lot 63 Blue Mountain
19520 " 10-1964	"	"	"	"	Metropolitan Life	739	473		Lot 24, Echols Dr. Ave - Fortner Park.
19519 " 10-1964	"	"	"	"	Suburbia Fed. S. + L. Fund Society	739	476		Lot 4 Blk 4 Florida Sec III Belle Meade
19521 " 10-1964	"	"	"	"	The Philadelphia Saving	739	479		Lot 233, Pine Creek Dr.
19658 " 13-1964	"	"	"	"	Ella Bell Cureton	739	563		Lot - Renrick St.

# DIRECT or GRANTOR Index to Deeds-Greenville County, S. C.

Open at Proper Tab according to First Letter or Letters of Name and refer to Buff Sub-Index sheet for page reference.

( )

FILE NUMBER DATE OF RECORD	GRANTORS FAMILY NAMES	GIVEN NAMES ABCDEFGH	GIVEN NAMES IJKLMNO	GIVEN NAMES PQRSTUVWXYZ	GRANTEES	BOOK	PAGE	No. OF ACRES	BRIEF DESCRIPTION, LOCATION, ETC. (NOT WARRANTED)
19896 Jan. 15-1964	Master	E. Inman			Modern Homer Const Co	740	40		Rd. Fore Estates - Lot 10 Staunton Bridge
20045 " 16-1964	"	"			Life Assurance Co. of Fla. American Bankers Washington 25, D.C.	740	137		Shornwood Acres Lot 102 Merrywood Arc - Pleasant Valley.
20351 " 20-1964	"	"			Fed. Housing Comm.	740	210		Lot 251, Potomac Arc - Miami Arc -
20448 " 21-1964	"	"			Philip N. Bronstein, as Fed. Housing Comm.	740	215		Lot 25 Spring Brook Terrace Pine Grove Heights.
20449 " 21-1964	"	"			Philip N. Bronstein, as Fed. Housing Comm.	740	218		Lot 21, Pine Grove Rd. De. Hillcrest Terrace
20445 " 21-1964	"	"			Southeastern Fund	740	323		Lot 6 Sec. B Hillcrest + Lot Fall St.
20693 " 22-1964	"	"			as in James J. Burgess	740	453		8 Lots East Court St. Spw. 4p.
20803 " 23-1964	"	"			et al C. H. McClimon	740	495		Lot 2 C. Hwy. 14 Chick Drive Hills -
20948 " 25-1964	"	"			Clyde J. Brown, et al	741	1		Lot 23 West Fairview Arc - 95 Arbury St.
21083 " 27-1964	"	"			et al Fred. D. Garrett	741	39		Lot John St. now known Prof. J. R. Sempell.
21077 " 27-1964	"	"			First Fed. S. L. Assn.	741	42		Part Lot 1, Easley Hwy. Second Arc, near West Bates St.
21334 " 29-1964	"	"			John A. Park	741	167		Lots 10 + 11 cor. West Rd. + Furman Heights
21989 Feb. 5-1964	"	"			Betty Johnson Finley	741	451		Lot 16 Longforest Dr. New Pelzer Rd. Grove St.
21988 " 5-1964	"	"			J. D. Smith, et al	741	454		1 acre (Lot 3) Old Mills - City Rd. Augusta Rd. Ranches
22293 " 7-1964	"	"			J. S. Alanson, Jr. as Adm. of Veterans Affairs	741	537		Lot 205 Old Augusta West 1) O'Neal Rd.
22257 " 7-1964	"	"			L. C. Peterson et al Peterson Lumber Co.	741	540	1.15	Acres (small portion

# DIRECT or GRANTOR Index to Deeds - Greenville County, S. C.

Cott Family Name Index No. 75  
Copyright 1949

To locate names, open at SURNAME INITIAL TAB and refer to Sub-Index sheet for page reference.

Made by The Cott Index Company, Columbus, Ohio  
Sold by Walker, Evans & Cogswell Co., Charleston, S. C.

( )

FILE NUMBER	GRANTORS FAMILY NAMES	GIVEN NAMES ABCDEFGHIJ	GIVEN NAMES KLMNO	GIVEN NAMES PQRSTUVWXYZ	GRANTEES	BOOK	PAGE	No. of Acres	BRIEF DESCRIPTION, LOCATION, ETC. ( Not Warranted )
DATE OF RECORD									
22269 Feb. 7-1964	Master	E. Inman			James Spencer Rice	741	547		Lake View Hgts. Chick Spgs. Tr. Lots 22+30, Woodfield Dr.
22453 " 10-1964	"	"	"		First Fed. S. & L. Assn. a corp.	742	62		Lot 12, Curtis Road - Hwy 86 Dresden Ave + Knox St. - Hwy 86
22575 " 11-1964	"	"	"		Citizens Lumber Co. Co. Inc. a corp.	742	98		Lot 85 + Part Lot 84, cor. Hwy 86 + Hwy 86
22677 " 11-1964	"	"	"		Frank Ulmer Lmbr	742	101		Lot 5 Freestone St. Dr. Sec. 4, Oakcrest Sub.
22900 " 13-1964	"	"	"		Philip N. Brownstein, as Fed. Housing Comm.	742	179		Lot 25, Templewood
22910 " 13-1964	"	"	"		J. R. Cleveland Assn.	742	191		Lot 1, Correction Deed - Lots 99+100
22972 " 14-1964	"	"	"		Fidelity Fed. S. & L.	742	260		+ Part Lots 76+77 Sycamore Dr. East Lynn Add. also triangle
22938 " 14-1964	"	"	"		William J. Boston Ins. Co. a corp	742	263		Lot near Sycamore Drive Augusta Rd + Club Dr
22940 " 14-1964	"	"	"		metropolitan Life	742	266		Lot 65 + Part Lot 66, cor. Dr. Belle Meade
23112 " 15-1964	"	"	"		Carolyn Hines	742	298		Lot 48 Williamsburg End. Cleveland Forest
23188 " 17-1964	"	"	"		Ethel E. Phillips et al	742	325		Lots 197+198, Trask Road - Lot 6, White Horse Paris Mt. Tr.
23680 " 20-1964	"	"	"		Walter H. Goldsmith	742	493		Tract Paris Mt. Road - + West M. Bee Blvd. also Pers. Prop.
23861 " 21-1964	"	"	"		Granite Capital Corp.	742	559		Lot cor. Andrews St. (Poplar ave) Ave. Highland
24142 " 26-1964	"	"	"		Mason Riddle Corporation	743	139		Lot 13, Blk 2 Florida
24287 " 27-1964	"	"	"		Certain - teed Products	743	158		Lot - Saluda Tr.

# DIRECT or GRANTOR Index to Deeds - Greenville County, S. C.

REG. U. S. PAT. OFFICE *Chas. McCall* County Indexes Since 1888 An Identifying Trade Mark

To locate names, open at SURNAME INITIAL TAB and refer to Buff Sub-Index sheet for page reference.

Cott Family Name Index No. 75 Copyright 1949

FILE NUMBER DATE OF RECORD	GRANTORS FAMILY NAMES	GIVEN NAMES ABCDEFGH	GIVEN NAMES IJKLMNO	GIVEN NAMES PQRSTUVWXYZ	GRANTEES	BOOK	PAGE	No. of Acres	BRIEF DESCRIPTION, LOCATION, ETC. ( Not Warranted )
24440 Feb 28-1964	Master	E. Inman			J. C. Peterson, et al	743	208	0.75	Rifle Range Rd. Bates Sp. Acres, Little Texas Rd. Bk. C. City View-
24438 " 28-1964		"			J. S. Langston, et al	743	221		Lot 87 Henderson St. 16.84 acres, Estate of Marjiam Bell
24437 " 28-1964		"			Blue Ridge Land Co Inc	743	218		Lot on road to Ebenezer. Lot 4 = Drive - Park Heights
25018 Mar. 5-1964		"			Life Ins. Co. of Ga.	743	502		Lot 46 Bk E Pisgah Dunklin Sp.
25217 " 6-1964		"			William P. Dasher	743	520	2.18	Acres, Augusta Rd. Terrace, Luskytown
25315 " 7-1964		"			Margie Smith	743	567		Lots 8+9 Sec 3, Charm South Sixth St.
25327 " 7-1964		"			C. C. Joyner	743	570		Lot 2 Sec. A, East Sherwood Forest.
25562 " 10-1964		"			Metropolitan Life Ins Co.	744	69		Lot 127. Le Grand Blvd.
25563 " 10-1964		"			Metropolitan Life Ins. Co.	744	72		Lot. Rainbow Dr.
25560 " 10-1964		"			Metropolitan Life Ins. Co.	744	75		Lot 6, Mt. Clair arc. Pleasant Valley
25561 " 10-1964		"			Metropolitan Life Ins. Co.	744	78		Lot 239, Potomac arc - (formerly Henrietta arc)
25564 " 10-1964		"			Metropolitan Life Ins. Co.	744	81		Part Lots 12+13, Rice St. near Travelers Rest
25843 " 12-1964		"			Bobby Lindbergh Morgan	744	230		Lot 13, Church St. Rempren, Augusta Rd. Roushlee.
26283 " 17-1964		"			Philip N. Brownstein Fed. Housing Comm.	744	456		Lot 243, Gatling arc. St. City
26413 " 18-1964		"			James B. Gowan M.D.	744	509		Int Lot. East Earle South Forest Estate.
26551 " 19-1964		"			Philip N. Brownstein, as Fed. Housing Comm.	744	515		Lot 210, Add. 1



# DIRECT or GRANTOR Index to Deeds-Greenville County, S. C.

Open at Proper Tab according to First Letter or Letters of  
Name and refer to Buff Sub-Index sheet for page reference.

KEYS PRINTING CO.

( )

FILE NUMBER	GRANTORS FAMILY NAMES	GIVEN NAMES ABCDEFGHIJ	GIVEN NAMES JKLMNO	GIVEN NAMES PQRSTUVWXYZ	GRANTEES	BOOK	PAGE	No. OF ACRES	BRIEF DESCRIPTION, LOCATION, ETC. (NOT WARRANTED)
DATE OF RECORD									
26553 Mar. 19-1964	Master	E. Inman			Philip N. Brownstein, as Fed. Housing Comm.	744	518		Hill St. Augusta Rd. Crawfish Lot 56 on De Ogley arc + Long
26552 " 19-1964	"	"			Philip N. Brownstein, as Fed. Housing Comm	744	521		Pecan Terrace Subd. Lot 38 Mayflower Arc.
26574 " 19-1964	"	"			Chapman Carolyn Virginia Day	744	525		circle, chick steps Lot 20 Mountain view
26554 " 19-1964	"	"			Louise B. Valley	744	528	1.73	1.95 acres + 6.15 acres Cleveland acres Ellis Ridge Rd. also
26498 " 21-1964	"	"			Manning Farmer	745	5	8	Highland Tr. Acres, Hwy. 414 -
27362 " 27-1964	"	"			School Dist. Greenville Co.	745	305		Rd. + Bramblett Rd. Lot cor. West Washington
28285 Apr. 6-1964	"	"			Leon Davis	746	94		Augusta Court St. Part Lot 61, Blk D.
28545 " 8-1964	"	"			a corp. Earley, S. C. Home B + L Assn	746	205		Zarline St. Sunny slope Part Lots 1, 2 + 3 Blk B.
28535 " 8-1964	"	"			First Fed. S + L Assn	746	241		St. also Lot 5 Bagwell St. Jersey Dale Lot - Revision Lots 5, 6 + 7 Bagwell
28875 " 10-1964	"	"			W. et al Lowell Houston Tankersley	746	322	65.5	Paris Mt. Tr. Acres, Phillips Trail
28788 " 10-1964	"	"			James H. Brooks	746	325	0.79	Road. Acres N/2 Farrs Bridge
29004 " 13-1964	"	"			R. O. Nichols	746	442		Blue Berry Park - Lot 13 Strawberry De.
29098 " 13-1964	"	"			Life Ins. Co. a corp. John Hancock Mutual	746	445		Pecan Terrace. Lot 25 June Lane, Sec 2,
24097 " 13-1964	"	"			Ins. Co. Metropolitan Life	746	448		St. Inn. Lot 22 Garrett St -
29099 " 13-1964	"	"			Ins. Co. Metropolitan Life	746	451		St - North Hills - Part Lot 119, Bennett
29107 " 14-1964	"	"			The Fed. Housing Comm	746	394		Paramount Park Lot 180, Mayo Drive -

DIRECT or GRANTOR Index to Deeds-Greenville County, S. C.

Open at Proper Tab according to First Letter or Letters of Name and refer to Buff Sub-Index sheet for page reference.

( )

FILE NUMBER DATE OF RECORD	GRANTORS FAMILY NAMES	GIVEN NAMES ABCDEFGH	GIVEN NAMES IJKLMNO	GIVEN NAMES PQRSTUVWXYZ	GRANTEES	BOOK	PAGE	No. OF ACRES	BRIEF DESCRIPTION, LOCATION, ETC. (NOT WARRANTED)
29159 Apr. 14-1964	Master	E. Inman			Jessie F. Welter	746	487		Orch - Grille, Jr. Lot Ray St. Fortner
29350 " 16-1964	"	"	"		George B. Cleveland	746	569	3	Acres Blue Ridge Dr. Saus Town.
29344 " 16-1964	"	"	"		Jessie O. Stone	746	572		Lot 32 + Part Lot 33.
29484 " 17-1964	"	"	"		James Spencer Rice	747	3		Chick Spgs. Jp Lot 23, Lake View Heights City
29642 " 20-1964	"	"	"		Auditorium Grille Memorial	747	86		Lot East North St. (Smith, Sr.) City View -
31091 May 4-1964	"	"	"		Doron of City View	748	115		Int. Lots 9a + 10, Bek St. near City.
31465 " 7-1964	"	"	"		Georgia Fowler Gentry	748	308		Tract 38, Riverside Farms, Peach Terrace.
31736 " 11-1964	"	"	"		Federal Housing Comm.	748	437		Lot 69, Rocky Knoll Dr. View Dr., David Hills
31737 " 11-1964	"	"	"		Federal Housing Comm.	748	428		Lot 31 + Part Lot 30, Oaks Hartfield, North Jp.
31737 " 11-1964	"	"	"		Federal Housing Comm. Savings Bank	748	425		Lot 81, Brook Forest Dr.
32269 " 14-1964	"	"	"		The Greater New York	748	589		Lot B - Lenhardt Rd near City
32207 " 14-1964	"	"	"		William R. Timmons et al	748	595		Lot 21, Lilac St. Banner St. Sec. 1, Green Forest.
32208 " 14-1964	"	"	"		F. Harold Gillespie Asn. Harden City, N. J.	748	598		Lot 46, cor. Pinnacle Drive. +
32268 " 14-1964	"	"	"		Suburban Fed. S. + L.	748	592		Lot 14 Ridgeway Dr - Lockwood Heights.
32369 " 15-1964	"	"	"		Mesley M. Rose	749	45		Lot 9, Banner Dr. Sec. 2 Beawood Extr.
32509 " 18-1964	"	"	"		Fed. Housing Comm.	749	135		Lot 77, Orlando Ave -

# DIRECT or GRANTOR Index to Deeds-Greenville County, S. C.

Open at Proper Tab according to First Letter or Letters of  
Name and refer to Buff Sub-Index sheet for page reference.

KEYS PRINTING CO.

1  
( )

FILE NUMBER	GRANTORS FAMILY NAMES	GIVEN NAMES ABCDEFGH	GIVEN NAMES IJKLMNO	GIVEN NAMES PQRSTUWXYZ	GRANTEES	BOOK	PAGE	No. OF ACRES	BRIEF DESCRIPTION, LOCATION, ETC. (NOT WARRANTED)
DATE OF RECORD									
32509 May 18-1964	Master	E. Inman			Fed. Housing Comm.	749	138		O. V. Hunt Estate Lot 12, Avery Street
32615 " 18-1964	"	" "			Mardell Incorporated	749	141		Circle, Brookforest Lot 21, Blk. D. Woodmont
32757 " 19-1964	"	" "			<i>et al</i> Luthi Const. Co.	749	213		Lot 2 Ashley Ave.
32956 " 21-1964	"	" "			Fed. Housing Comm.	749	320		<i>St. Inn</i> Lot 54 Woodfield ave.
32958 " 21-1964	"	" "			Edmer S. Nilson	749	303		Chick Spgs. Sp. Lot 6, Lake View Heights.
32949 " 21-1964	"	" "			Perry S. Luthi	749	305		Lots 5 & 6 Duxland Dr.
32986 " 21-1964	"	" "			<i>Jr.</i> William R. Timmons	749	308		Prop. Wm. R. Timmons, Jr. Lot 23 Larkspur Dr.
33245 " 25-1964	"	" "			Edward P. Bryan	749	445		North H. Sec. Lot R. Russell ave.
33834 " 29-1964	"	" "			<i>Mrs</i> Janetta O. Bunch	750	47		Chick Spgs. Sp. Lot 5 Lake View Heights.
34180 June 2-1964	"	" "			William J. Rainey	750	181	21	acres (less 1 acre) Rainey South Cherokee Park
34509 " 5-1964	"	" "			<i>Assny.</i> Fidelity Fed. S. & L.	750	333		Lot 37, Conestee Ave. formerly Lindal St.
34510 " 5-1964	"	" "			"	750	336		Lot 45 Lindall Ave.
34631 " 5-1964	"	" "			<i>J. B. Gleason, Jr.</i> Adm. of Veterans Affairs	750	377		Sylvan Hills - Lot 70, Milton Drive -
34711 " 8-1964	"	" "			<i>Gille Inc.</i> Motor Contract Co. of	750	446		East Highland Est. Lot 9, Sec. 7, Willow Spg. Dr.
34712 " 8-1964	"	" "			<i>affairs</i> Administrators of Veterans	750	440		Farms, Bates Sp. Part Lots 5 & 6, Jolly Rd. Meadowbrook.
34832 " 9-1964	"	" "			J. D. Wade, et al	750	487		Brandon Plant. Lot 148, Bryant St. Sec 1.

# DIRECT or GRANTOR Index to Deeds-Greenville County, S. C.

Open at Proper Tab according to First Letter or Letters of  
Name and refer to Buff Sub-Index sheet for page reference.

FILE NUMBER	GRANTORS FAMILY NAMES	GIVEN NAMES ABCDEFGH	GIVEN NAMES IJKLMNO	GIVEN NAMES PQRSTUVWXYZ	GRANTEES	BOOK	PAGE	No. OF ACRES	BRIEF DESCRIPTION, LOCATION, ETC. (NOT WARRANTED)
34957 Jan 10. 1964	Master	E. Inman			Job E. Brady, et al	750	525		Chick Springs Tp. Lot 11, Lake View Heights,
35124 11-1964	"	"			Raymond H. Parrie Commissioner Federal Housing	750	592		Chick Springs Tp. Lot 7- Lake View Rd.
35159 12-1964	"	"			James P. Moore et al Co. of Amer.	751	1		Lot 5, Jones Ave. Wall & Perry Alley Lot Augusta St. & Ont. Party Sec. C, Woodfields Subd.
35340 June 15-1964	"	"			The Prudential Ins	751	73		Lot 134, Pinley Woods Lane, Highland Sp.
35363 15-1964	"	"			Iruman Pittman	751	159	1	acres, State Hwy. 14 Ave., Sec. 4, Judson Mills Village
35585 16-1964	"	"			Etta Morris Hyatt Commissioner Federal Housing Co., Inc.	751	157		Lot 26 cor. Seventh St. & Hawkins Pleasant Valley Subd.
35504 16-1964	"	"			Frank Ulmer Lumber Affair	751	214		Lot 335 Pacific Ave Circle, Enchanted Forest.
35677 June 17-1964	"	"			Adm. of Veterans	751	220		Lots 11 + 12, Enchanted Kathryn Court - Chestnut Hills #1
35839 18-1964	"	"			Jimmie A. Quinn	751	266		Lot 16 cor. Bear Grass Dr + St.
35779 18-1964	"	"			Fed. Housing Comm. J. S. Sheason, Jr. as Adm. of Veterans Affairs	751	335		Part Lots 34 + 35, Morgan North Park.
35780 18-1964	"	"			Fidelity Fed. S. & L.	751	510		Lot 71 Halloran Ave. Ave. + Stanley Ave. Lot 29 cor. Lyronia Sylvan Hills Gantt Sp.
36286 23-1964	"	"			Mack Anderson Philip N. Brownstein, as Fed. Housing Comm.	752	15	7	Lot 35 Morningstar Dr. Oaklawn Sp.
36522 25-1964	"	"				752	31		acres, Old Georgia Rd. Greenfields #2.
36471 25-1964	"	"							Lot 13, Hulman Ave.
104 26-1964	"	"							
187 29-1964	"	"							

# DIRECT or GRANTOR Index to Deeds — Greenville County, S. C.

Cott Family Name Index No. 75  
Copyright 1949

To locate names, open at SURNAME INITIAL TAB and refer to Buff Sub-Index sheet for page reference.

Made by The Cott Index Company, Columbus, Ohio  
Sold by Walker, Evans & Cogswell Co., Charleston, S. C.

( )

FILE NUMBER	GRANTORS	GIVEN NAMES	GIVEN NAMES	GIVEN NAMES	GRANTEES	BOOK	PAGE	No. of Acres	BRIEF DESCRIPTION, LOCATION, ETC. ( Not Warranted )
DATE OF RECORD	FAMILY NAMES	ABCDEFGHIJ	IJKLMNOP	QRSTUVWXYZ					
363									
Jan. 30-1964	Master	E. Inman			Family Mortgage Company	752	116		Lot O'Neal Tp.
604									
July 1-1964	"	"			Leroy H. Field	752	187		Henderson St. City View.
601					Inc.				Lot 63 + Part Lot 64, Bed & Bk. Rd. O'Neal Tp.
1-1-1964	"	"			Greer Lumber Co.	752	202	.59	of an acre, Miller
745									Sec. 1, Brandon Plant.
2-1-1964	"	"			Fidelity Co. Inc.	752	244		Lot 182, Baldwin St.
939					Co. of Am				Pleasant Valley Subd. Plat 5
3-1-1964	"	"			The Prudential Ins.	752	277		Lot 377, Prosperity Court
1158									Grandview
7-1-1964	"	"			Fed. Housing Comm.	752	519		Lot 18, Crestmore Dr.
1218									
8-1-1964	"	"			Fed. Nat'l Mtg. Assn.	752	445		Lot 13, Air Base Highlands
1596					Adm. of Veterans Affairs				Magnolia area, Shutt Sp
10-1-1964	"	"			J. S. Gleason, Jr. as	752	522		Lot 53, Coal Brook Dr.
1630					affairs				Woodfield, Inc.
13-1-1964	"	"			Adm. of Veterans	752	515		Lot 9, Woodmont Lane
1746					Ins. Co. a corp.				7th Cuen St.
14-1-1964	"	"			Metropolitan Life	753	27		Lot Curton St. +
1775					Ins. Co. a corp.				Orchard Park -
14-1-1964	"	"			Metropolitan Life	753	30		Lot 15, Patton Rd.
1998					Special master				Woodfield Subd. Plat 2
15-1-1964	"	"			James H. Sparke				Lot 181, Milford Lane
2051					Adm. of Veterans	753	136		Dr. David Hill
17-1-1964	"	"			Philip H. Brownstein, as				Lot 44, West Hillcrest
2252		E. Inman			Fed. Housing Comm.	753	143		Drive
17-1-1964	"	"			H. Max Bomer et al	753	262		Lots 33. a + 33. B. Cardinal
2569					Washington, D. C.				St. Green Chick Spgs. St.
21-1-1964	"	"			Fed. Housing Comm.	753	361		Part Lot 130 Lancaster an + Brockman
2743									Super Hwy Home Sites.
22-1-1964	"	"			Adm. of Veterans Affairs	753	411		Lot 22, West Lee Road
2455									(formerly Pine St.)
July 20-1964	"	"			Fed. Housing Commission	753	328		Lot Cor. Rogers St. + Cedar St

# DIRECT or GRANTOR Index to Deeds — Greenville County, S. C.

REG. U. S. PAT. OFFICE *Chas. McCall* County Indexes Since 1886 An Identifying Trade Mark

To locate names, open at SURNAME INITIAL TAB and refer to Buff Sub-Index sheet for page reference.

Cott Family Name Index No. 75 Copyright 1949

FILE NUMBER DATE OF RECORD	GRANTORS FAMILY NAMES	GIVEN NAMES ABCDEFGHIJ	GIVEN NAMES JKLMNO	GIVEN NAMES PQRSTUVWXYZ	GRANTEES	BOOK	PAGE	No. of Acres	BRIEF DESCRIPTION, LOCATION, ETC. ( Not Warranted )
3434 July 30, 1964	Master	E. Inman			R. F. Lynn	754	249	32	acres, Fen Bridge Rd. O'Neal Tp. tract 2 = 52.35 acres + tract 3 =
3517 " 30-1964	"	"			Madge L. Paris	754	252	19	acres, O'Neal Tp.
4089 Aug 5, 1964	"	"			Harold William Payne <i>et al</i>	754	451		Ward 1, City. Lot 21, Pumphrey St. near City.
4653 " 11-1964	"	"			Southeastern Fund	755	152		Lot 1, Darlington Ave Spqr. Tp.
5037 " 14-1964	"	"			William B. Ducker Washington, D. C.	755	362		Lot 8, C. Hwy. 14, Chick Pean Terrace.
5530 " 19-1964	"	"			Fed. Housing Comm. Ins. Co. a corp.	755	558		Lot 61, Mayflower Ave Etn. of Brookforest
5615 " 20-1964	"	"			Metropolitan Life Ins. Co. a corp.	755	561		Lot 36, Fairmont Ave. Dorhamont Park.
5614 " 20-1964	"	"			Metropolitan Life Fund Society, a corp.	755	564		Lot 166, Crosby Circle, Sunset Hill.
5655 " 20-1964	"	"			Philadelphia Saving J. R. Cothran et al Ins. Co. a corp.	755	573		Lot 26, Meyers Dr - Platt, Mill Lot 68, Ligon St. mill
5615 " 20-1964	"	"			Metropolitan Life Philip N. Brownstein, et al	755	576		Lot 8 Summit Dr. Sherwood Forest.
5734 " 21-1964	"	"			Fed. Housing Comm. Philip N. Brownstein et al	756	27		Lot 64, Friartuck Rd. Belle Meade Subd, Hantt Tp.
5733 " 21-1964	"	"			Fed. Housing Comm.	756	30		Lot 276, Pine Creek Dr. Rd. South Forest Est.
5789 " 21-1964	"	"			Norman L. Hamilton	756	65		Lot 176, West Belvedere Heights
5945 " 24-1964	"	"			Mary Lee Wilson	756	151		Lot 22 Sec B Washington Chestnut Hills #1
6026 " 25-1964	"	"			Adm. of Veterans Affairs	756	218		Lot 90, Farmington Rd.
3869 Aug 4, 1964	"	"			W. Dean Childers, et al,	754	435		1.55 acres, Chick Spqr. TP.



# DIRECT or GRANTOR Index to Deeds-Greenville County, S. C.

Open at Proper Tab according to First Letter or Letters of  
Name and refer to Buff Sub-Index sheet for page reference.

KEYS PRINTING CO.

FILE NUMBER DATE OF RECORD	GRANTORS FAMILY NAMES	GIVEN NAMES ABCDEFGH	GIVEN NAMES IJKLMNO	GIVEN NAMES PQRSTUVWXYZ	GRANTEES	BOOK	PAGE	NO. OF ACRES	BRIEF DESCRIPTION, LOCATION, ETC. (NOT WARRANTED)
7777 Sep. 11, 1964 8098	Master	E. Inman			Louise H. Harris Ins. Co. a corp. Metropolitan Life	757	254	11.6	O'Neal Sp. acres McAlhoney Rd. White Horse Heights. Lot 27 Patricia Ave.
15-1964 8144	"	"	"	"	B. P. Edwards Ins. Co. a corp. Metropolitan Life	757	347		O'Neal Sp. acres Miller Rd.
15-1964 8098	"	"	"	"	James K. Smith	757	350	.75	Don Dr. Sherwood Forest. Lot 13 cor. Le Grand Blvd.
15-1964 8196	"	"	"	"	R. C. Collins	757	369		Chick Spgs. Sp. Lot 15 Lake View Heights.
16-1964 8202	"	"	"	"	Fed. Housing Comm Inc.	757	443		Nicholton no 2. Lot 52 River St.
16-1964 8456	"	"	"	"	S. M. Real Est. Co.	757	452		Paramount Park Lot 114 Crosby Circle, + Milton St.
18-1964 8459	"	"	"	"	Charles Martin Harris	757	585		Lot in West Stone Ave.
18-1964 8458	"	"	"	"	L. M. Brown	757	588		Lot 10 + 13, Leone Ave. St.
18-1964 8542	"	"	"	"	Leo Wright	757	593		Part Lot 11, Dempsey St. Monaghan Mill
21-1964 8651	"	"	"	"	Henry C. Harding Corp	758	19		Lot 61, Sec 3 Donaldson Sec 2, Fallis Annex
21-1964 8650	"	"	"	"	Equitable Financial of Washington, D.C.	758	21		Part Lot 7 Bradley St. St. Sans Souci.
21-1964 8792	"	"	"	"	Fed. Housing Comm of Washington, D.C.	758	24		Lot 142 East Decatur Spavon Park
22-1964	"	"	"	"	Fed. Housing Comm	758	13		Lot 35 Durwood Lane Pinehurst Sec 1.
8793 22-1964	"	"	"	"	D. C. Price	758	16		Lot 42 Linden Dr. Rd. Chick Spgs. Sp.
						754	85		16 acres, Gibbs Shoals



# DIRECT or GRANTOR Index to Deeds-Greenville County, S. C.

Open at Proper Tab according to First Letter or Letters of Name and refer to Buff Sub-Index sheet for page reference.

KEYS PRINTING CO.

( )

FILE NUMBER DATE OF RECORD	GRANTORS FAMILY NAMES	GIVEN NAMES ABCDEFGH	GIVEN NAMES IJKLMNO	GIVEN NAMES PQRSTUVWXYZ	GRANTEES	BOOK	PAGE	No. OF ACRES	BRIEF DESCRIPTION, LOCATION, ETC. (NOT WARRANTED)
9426 Sep 28-1964	Master	E. Inman			Cecil Morris of Washington, D. C.	758	347		Lot, West Stone Ave. Pinnacle Drive, Green Forest
9717 " 30-1964	"	" "			Federal Housing Com. of Washington, D. C.	758	430		Lot 11 & part lot 12, Sec. 13, 1 ave. East Highlands Est.
9720 " 30-1964	"	" "			Federal Housing Com. of Washington, D. C.	758	433		Lot 5, Sec. 5, Blk. J. Carolina near City.
9718 " 30-1964	"	" "			Federal Housing Com.	758	436		Part Lot 109, Crestfield Rd. 1/2 Springview, Santt TP.
10342 Oct. 6-1964	"	" "			Berry's Inc., a corp.	759	58		Lot 2, Air Base Rd. 1/2
10402 Oct. 7-1964	"	" "			Clarence M. Buchanan, et al america	759	137	10.8	Acres Dates Tp. Sherwood Forest
10591 Oct. 8-1964	"	" "			The Prudential Insurance Co of	759	253		Lot 105 Six A lot St. White Oak Subd.
10592 Oct. 8-1964	"	" "			" " " "	759	256		Lot 49 Sewanee Ave Bridwell Ave. Nickltown Hgts. #1
10673 Oct. 9-1964	"	" "			Calvin M. Dowell a corp.	759	342		Lots 96 & 97 Clark St. & Smith Tp.
10874 Oct. 12-1964	"	" "			Fidelity Fed. S. & L. Assn.	759	378		Lot 18 Sec. C - Willis Ave. Pleasant Valley
11268 " 15-1964	"	" "			Levis Jordan	759	551		Int. Lot 270, Prancer Ave Lane
11498 " 19-1964	"	" "			Fed. Housing Com. Co., Dallas, Texas	760	15		Part Lots 85 & 86 Hawthorne Lee Rd. Devon Park
11444 " 19-1964	"	" "			Southwestern Life Ins.	760	18		Lot 2, Cor. Grand Dr. & E. T. formerly View point Dr.
11770 " 21-1964	"	" "			Federal Housing Com.	760	155		Part Lots 14 & 15, Rainbow Dr. 1/2
11776 " 21-1964	"	" "			Carlos Morgan, et al	760	158		Part Lot 63, Bishop St. Friendship Hgts. near St. Ann
11764 " 21-1964	"	" "			Ft. Inn. Fed. S. & L. Assn.	760	177		Lot 8, Blk. A, Friendly St. 1/2

# DIRECT or GRANTOR Index to Deeds-Greenville County, S. C.

Open at Proper Tab according to First Letter or Letters of  
Name and refer to Buff Sub-Index sheet for page reference.

KEYS PRINTING CO.

FILE NUMBER	GRANTORS FAMILY NAMES	GIVEN NAMES ABCDEFGH	GIVEN NAMES IJKLMNO	GIVEN NAMES PQRSTUVWXYZ	GRANTEES	BOOK	PAGE	No. OF ACRES	BRIEF DESCRIPTION, LOCATION, ETC. (NOT WARRANTED)
12033 Oct. 23-1964	Master	E. Inman			Fed. Housing Com.	760	204		Sec. 1 + 3, Belle Meade Lot 3, Williamsburg Dr.
12298 Oct. 26-1964	"	" "			The Penn Mutual Life Ins. Co.	760	265		White Oaks Subd. Lot 84, Vanderbilt Circle
12299 Oct. 26-1964	"	" "			" " " " "	760	268		Lot 28 Elaine Ave Ave. & Third St Park Place
12687 Oct. 29-1964	"	" "			The Park Place Church of God	760	468		Lots 2 & 4 Blk L Cor. Third men - A Hill
13105 Nov. 3-1964	"	" "			Sam R. Coker, et al	761	21		Lot 29 "B" St. Woodside leading to Piedmont - Grove Tp.
13099 11-3-1964	"	" "			F. C. X. Cooperatives a corp.	761	24		Inact N/w side County Rd. Wellington Green, Chick Sgsn Tp
13284 Nov. 4-1964	"	" "			First Fed. S & L Assn	761	65		Lot 99 Cora Lane Orchard Acres
13285 Nov. 4-1964	"	" "			" " " " "	761	68		Lot 232 Orchard Dr. Sec. 3 Pleasantdale
13427 Nov. 5-1964	"	" "			Wooten Corp. of Wilmington	761	78		Lot 31 Pleasantdale Circle Melville Land Co
13430 Nov. 5-1964	"	" "			M. Pherson Realty, Inc.	761	113		Lot 6 Blk A Burdette St. Hight - near Greer
13426 Nov. 5-1964	"	" "			William L. Steadman	761	115		Lot 4, State Hwy. 14, Maple
13500 Nov. 6-1964	"	" "			G Taft Joseph	761	156		Lots C St, Chick Sgsn Tp
13681 " 9-1-1964	"	" "			Ada M. Silworth Co. a corp	761	250		Lot 119, Beth St. Mills mill Potomac Ave - Pleasant Valley
13808 Nov. 10-1964	"	" "			Metropolitan Life Ins	761	271		Lot 193 & Part Lot 194 Langley Hight.
13809 Nov. 10-1964	"	" "			" " " " "	761	274		Lot 92 Hawthorne Lane J. A. Mauldin Prop.
13807 Nov. 10-1964	"	" "			Suburban Fed. S & L Assn	761	282		Lot 16, Patton Rd.

# DIRECT or GRANTOR Index to Deeds-Greenville County, S. C.

Open at Proper Tab according to First Letter or Letters of  
Name and refer to Buff Sub-Index sheet for page reference.

KEYS PRINTING CO.

1  
( )

FILE NUMBER	GRANTORS FAMILY NAMES	GIVEN NAMES ABCDEFGH	GIVEN NAMES IJKLMNO	GIVEN NAMES PQRSTUVWXYZ	GRANTEES	BOOK	PAGE	No. OF ACRES	BRIEF DESCRIPTION, LOCATION, ETC. (NOT WARRANTED)
DATE OF RECORD									
14054 Nov. 12-1964	Master	E. Inman			Jeanie Simkins	761	345		Jano Louis Heights, Paris Mt. Lot 107, Merrillat ave. TP.
14137 Nov. 13-1964	"	"	"	"	IMA Corp.	761	394		Lane, Kentland Park Lot 28 Cor. Oak Dr & Kentland Chuck Spgg. Tr.
14205 Nov. 13-1964	"	"	"	"	O. B. Howard, et al	761	449		Part Lot 2 County Rd. North Hills
14191 Nov. 13-1964	"	"	"	"	M. G. Proffitt, Inc	761	391		Lot 53, Sullivan Ave. ave.
14277 " 16-1964	"	"	"	"	Fidelity Fed. S. & L. assoc.	761	456		Lot 37, Blk. B, Findal Wellington Green, Ch. SPS, TP.
14435 " 17-1964	"	"	"	"	Roy L. Smith, et al,	761	559		Lot 18, Melbourn Lane, Nicholstown No. 2.
14623 " 18-1964	"	"	"	"	Jane S. Cothran	761	589		Lot 15, Colorado St.
14780 Nov. 19-1964	"	"	"	"	Ronald H. Cline	762	31		Lot 8, Grain Ave.
14858 " 20-1964	"	"	"	"	Mrs. George Coleman	762	99		Lots 11 & 12 Berry Green Prop.
15048 " 23-1964	"	"	"	"	Charles J. Spillane	762	163		Part Lot 30, Sec. B, Willa Way Cross Rd.
15133 " 24-1964	"	"	"	"	James E. Edwards	762	207		.67 of an acre (Lot 10) Bridge Rd., Oneal TP.
15310 " 25-1964	"	"	"	"	Jo Ann McAbee	762	309	2	acres, & 12 acres, maye
15748 Dec. 1, 1964	"	"	"	"	Paul Brooks, et al	762	419		Lot, Browns Rd. ave. Pleasant Valley
15994 " 3-1964	"	"	"	"	Martin V. B. Moss Jr	762	533		Lot 91, Pleasant Ridge Brookwood
16263 " 7-1964	"	"	"	"	J. C. Johnson Veterans Affairs	763	69		Lot 3 Fairfield Rd. Bilmont Heights
16553 " 8-1964	"	"	"	"	Administrator of	763	114		Lot 75, Sec. 2, Kay Dr.

# DIRECT or GRANTOR Index to Deeds-Greenville County, S. C.

Open at Proper Tab according to First Letter or Letters of  
Name and refer to Buff Sub-Index sheet for page reference.

KEYS PRINTING CO.

FILE NUMBER	GRANTORS FAMILY NAMES	GIVEN NAMES ABCDEFGH	GIVEN NAMES IJKLMNO	GIVEN NAMES PQRSTUVWXYZ	GRANTEES	BOOK	PAGE	No. OF ACRES	BRIEF DESCRIPTION, LOCATION, ETC. (NOT WARRANTED)
16548 Dec. 8-1964	Master	E. Inman			Commissioner Federal Housing	763	129		McSwain Gardens Butler sp. Lot 6 Minnas Dr Woodbriar Subd.
16689 " 10-1964	"	"	"	"	Central Realty Corp assf.	763	214		Lot 36 Woodbriar Courts
16858 " 11-1964	"	"	"	"	Laurens Fed. S. & L.	763	225	0.26	of an acre (Part Lot 24)
16857 " 11-1964	"	"	"	"	Virginia A. Jones	763	228	13	acres, St. Marks Td.
16855 " 11-1964	"	"	"	"	Ophelia E. McQueen, et al	763	231		Judson mill Village Lot 107, Fifth St., Sec. 6, Rd. Gantt TP.
16860 " 11-1964	"	"	"	"	Otis Davis Ins. Co. a Corp.	763	234		Part Tract 6, Blessingame Sec. 1, Belle meade
17019 " 14-1964	"	"	"	"	Metropolitan Life	763	296		Lot 127, West Dorchester Blvd.
17020 " 14-1964	"	"	"	"	" " "	763	293		Shepherd Forest Lot 5, Le Grand Blvd.
17430 " 17-1964	"	"	"	"	Victoria K. Adams	763	481		Lot, Means St. & Beech Spgs. Tp, Scths. Co.
17559 Dec. 18-1964	"	"	"	"	William B. Poole	763	514	12.25	Acres Highland Tp, Scths. Co. Fenwick, North, Sec. 1
17627 Dec. 18-1964	"	"	"	"	Elizabeth R. Yeomans	763	509		Int. Lot 16, Iverness Lane College Park
17732 " 21-1964	"	"	"	"	Fred H. Holliday, et al Hawkins	763	575		Lot 39, Notre Dame Dr.
18112 " 23-1964	"	"	"	"	Wallace H. & Reba H.	764	125	146.34	acres, Saluda Sp.
18098 " 23-1964	"	"	"	"	Homer Styles	764	109	21.12	acres, Highland Tp. Oaklawn TP.
18114 " 23-1964	"	"	"	"	Robert C. Miller	764	118		Int. Lot, Fork Shoals Rd. City
18143 " 24-1964	"	"	"	"	Mamie J. Bradford	764	139		Lot Binnie St. Hard Co.

# DIRECT or GRANTOR Index to Deeds-Greenville County, S. C.

Open at Proper Tab according to First Letter or Letters of Name and refer to Buff Sub-Index sheet for page reference.

KEYS PRINTING CO.

( )

FILE NUMBER DATE OF RECORD	GRANTORS FAMILY NAMES	GIVEN NAMES ABCDEFGH	GIVEN NAMES IJKLMNO	GIVEN NAMES PQRSTUVWXYZ	GRANTEES	BOOK	PAGE	NO. OF ACRES	BRIEF DESCRIPTION, LOCATION, ETC. (NOT WARRANTED)
18248 Dec. 28-1964	master	E. Inman			Carrie Lee Jones Commissioner	764	188	13	Acres Austin Tp. Acad. Park
18500 " 30-1964	"	"	"		The Federal Housing Commissioner	764	145		Lot 245 Hatling Ave. Augusta Heights
18498 " 30-1964	"	"	"		The Federal Housing Commissioner	764	149		Lot 17, Blk. G, Pringle St, Paris Saluda Sp.
18574 " 30-1964	"	"	"		L. C. Hendrix et al Inc., a corp.	764	271	29.62	acres, Settlement Rd.
18946 Jan. 5-1965	"	"	"		Jepperson Lumber Co. ville, Inc.	764	488	3.6	acres, Pine Log Ford Rd.
19080 " 6-1965	"	"	"		Motor Contract Co. of ville, Inc.	764	539		Lot 12, Blk. A, Webster St.
19085 " 6-1965	"	"	"		Motor Contract Co. of ville, Inc.	764	542		Lots 16 & 17 Bates Sp. Jefferson Heights
19056 " 6-1965	"	"	"		Fred M. Thompson Co., a corp.	764	552		Lot 5, Blk. A, First Ave. Piedmont
19380 " 8-1965	"	"	"		Metropolitan Life Ins. Co., a corp.	765	53		Lot 13, Piedmont Ave. Ext. Wood Lane, Cleveland Forest
"	"	"	"		Metropolitan Life Ins. etc.	765	56		Lot 8 + part Lot 9, Fernist College Heights, Butler Sp.
19198 " 7-1965	"	"	"		Lowell L. Swiger Ins. Co., a corp.	765	31		Lot 118 Auburn Circle, Paramount Park
19380 " 8-1965	"	"	"		Metropolitan Life Ins. Co., a corp.	765	70		Lot 179, Mays Dr. Sterling College Park - add
19516 " 11-1965	"	"	"		W. A. Jones Inc.	765	117		Lots 5 + 6, Anderson Rd. 5 near Travelers Rest
19945 Jan. 14-1965	"	"	"		Fidelity Company, Inc.	765	330		Lot 70, Circle Rd., Pennington Bleachery Village
20340 " 19-1965	"	"	"		M. H. Foster	765	481		Lot 80, Latimer St. Union Bleachery Village
20341 " 19-1965	"	"	"		M. H. Foster	765	484		Lot 47, Brooks St. Union

I

## DIRECT or GRANTOR Index to Deeds-Greenville County, S. C.

Open at Proper Tab according to First Letter or Letters of  
Name and refer to Buff Sub-Index sheet for page reference.

KEYS PRINTING CO.

FILE NUMBER	GRANTORS FAMILY NAMES	GIVEN NAMES ABCDEFGH	GIVEN NAMES IJKLMNO	GIVEN NAMES PQRSTUVWXYZ	GRANTEES	BOOK	PAGE	No. OF ACRES	BRIEF DESCRIPTION, LOCATION, ETC. (NOT WARRANTED)
20456 Jan. 20-1965	Master	E. Inman			Ida K Newman	765	562	5.35	Tp. Lots 4 & 3 Cedar Lane Rd. Acrea Matella Rd. Chick Spps. Shady Dr.
20654 Jan. 22-1965	"	"	"	"	William B. Tucker	766	61		Lot Wadi Hampton Blvd & Ave. Highland Subd.
20800 " 25-1965	"	"	"	"	Hubert E. Molins	766	156		Lot 67, Sea A A, Virginia Isaqueena Park
21101 Jan. 27-1965	"	"	"	"	Federal Housing Comm Affairs	766	95		Lot 91 DuPont Dr. Acrea Sec. II
21100 Jan. 27-1965	"	"	"	"	Administrator of Veterans	766	99		Lot 15 Lermann Dr. Fairfield Cusli Chick Spps. Tp.
21108 Jan. 27-1965	"	"	"	"	Lucile Lyles Wright etal	766	251		Lot 10 Blk 1 Lincoln School Camp Rd. Chick Spps. Tp.
21137 Jan. 27-1965	"	"	"	"	W. Henry Sutherland	766	268	2.79	Acrea Co. Cuttino Rd. & Old Sec. 2 White Horse Hghts
21735 Feb. 2-1965	"	"	"	"	Federal Housing Comm.	766	389		Lot 65 Range View Dr.
21879 " 3-1965	"	"	"	"	William R. Timmons gr.	766	527		Lot 8, Circle Dr. Ch. r Saluda TP.
21849 " 3-1965	"	"	"	"	John A. Park	766	530		Tract, near Marietta, Dr. Howard Heights Subd.
22133 " 4-1965	"	"	"	"	G. W. Smith a corp. asso.	767	61		Lots 82, 83, 84 & 85, Howard Heights
22285 " 8-1965	"	"	"	"	Fidelity Fed. Sav. & L.	767	106		Lot 22, Reedy St., Junction Acrea, Sville - Austin, TP.
22286 " 8-1965	"	"	"	"	Citizens Lumber Co., a Corp.	767	119		Lot 71, Florence Dr. Hunter's Sec. 3 - Belle Meade
22444 " 8-1965	"	"	"	"	W. H. Carter	767	1202		Lot 250, Malboro Dr. Brook Dev. Co. Chiky & Pgs. TP.
22261 " 8-1965	"	"	"	"	W. N. Leslie, Inc.	767	127		Lot 23, Elaine Ave. Pine
22422 Feb. 9-1965	"	"	"	"	Jay Estelle Worrall	767	187		Lot 25, Cornell Court

# DIRECT or GRANTOR Index to Deeds-Greenville County, S. C.

Open at Proper Tab according to First Letter or Letters of Name and refer to Buff Sub-Index sheet for page reference.

KEYS PRINTING CO.

( )

FILE NUMBER DATE OF RECORD	GRANTORS FAMILY NAMES	GIVEN NAMES ABCDEFGH	GIVEN NAMES IJKLMNO	GIVEN NAMES PQRSTUVWXYZ	GRANTEES	BOOK	PAGE	No. OF ACRES	BRIEF DESCRIPTION, LOCATION, ETC. (NOT WARRANTED)
22398 Feb. 9-1965	Master	E. Inman			Fidelity Co. Inc.	767	190		Sec. 1 - Brandon Plant Lot 140 Sturdevant St.
22414 Feb. 9-1965	"	"	"		Travelers Rest Fed. S & L <i>assn.</i>	767	256		Shoals & 7 Acres, Lakeview Twp Lot 9 Shoals Drive, Silver
22589 Feb. 10-1965	"	"	"		C. F. Cato, Jr.	767	275		Lot 1 Webster Rd acres Lot 8, Poolidge Ave - Glenn Grove
22627 Feb. 10-1965	"	"	"		Berry's Inc.	767	297	2 1/2	Acres Laurens Rd. 24 of an Manayfield Park, Sec. 16, Richwood
22691 " 11-1965	"	"	"		Travelers Rest Fed. S.	767	300		Lot 42 Bertrand Terrace Oaklawn Twp.
22977 Feb. 15-1965	"	"	"		Federal Housing Comm.	767	397		Lot 2, Peber - Woodville Rd. Rd Ranches
22978 Feb. 15-1965	"	"	"		"	767	400		Lot 251 Beck Ave. Augusta Chick' Spgs. Twp.
23356 Feb. 18-1965	"	"	"		James O. Bennett et al Commissioner	767	575		Lot 14 Lake View Heights Spgs. Twp. East Highlands Est
23440 " 19-1965	"	"	"		The Federal Housing Affairs	768	38		Lot 6, Sec. 2, Blk. C, Hallow Acres Sub'd.
23930 " 24-1965	"	"	"		Admr. of Veterans	768	153		Lot 5, Neal Circle, North St. Pinebrook
24025 " 25-1965	"	"	"		Federal Housing Com.	768	159		Lot 13, Elaine St. / Heather Glendale St. near City
23956 " 25-1965	"	"	"		"	768	162		Lot 46 + Part Lot 45, Chick Spgs. Twp.
24082 " 26-1965	"	"	"		James P. Bennett, et al	768	227		Lot 13, Lake View Heights Linton St. Norwood Heights
24129 " 26-1965	"	"	"		Vance B. Drawdy, et al	768	235		Part Lots 19, 20, 21, 22 + 23 Sherwood Forest
24626 Mar. 4-1965	"	"	"		The Bowery Savings Bank, a Corp.	768	425		Lot 12 LeGrand Blvd
24627 Mar. 4-1965	"	"	"		Tessa Bell	768	428		2 Lots, Cleveland Twp.

# DIRECT or GRANTOR Index to Deeds-Greenville County, S. C.

Open at Proper Tab according to First Letter or Letters of  
Name and refer to Buff Sub-Index sheet for page reference.

KEYS PRINTING CO.

FILE NUMBER DATE OF RECORD	GRANTORS FAMILY NAMES	GIVEN NAMES ABCDEFGH	GIVEN NAMES IJKLMNO	GIVEN NAMES PQRSTUVWXYZ	GRANTEES	BOOK	PAGE	NO. OF ACRES	BRIEF DESCRIPTION, LOCATION, ETC. (NOT WARRANTED)
24751 Mar. 5-1965	Master	E	Inman		Federal Housing Comm.	768	413		Prop. Talmer Cordell Lot 22 Maryland Ave near 4 <sup>th</sup> Green Circle, Butler Sp.
24849 " 8-1965	"	"	"		Trustee C. H. Stevens, as	768	584	7.3	Acres, (Lot 10) Rolling Travelers Rest-Bates Sp.
25015 " 9-1965	"	"	"		Raymond Williams	769	16	0.63	acres, Bateson Rd. near 5 <sup>th</sup> St. Shiloh Hills
25243 " 11-1965	"	"	"		Federal Housing Comm.	769	63		Lot 46, West Hillcrest Lot 23, Blk. A, Hale Dr. Cincinnati
25293 " 11-1965	"	"	"		First Fed. S & L Savg Co., a corp.	769	66		Part Lot 24, Blk. A, Hale Dr. + Part
25474 " 12-1965	"	"	"		New York Life Ins.	769	116		Lot 12 College Park also certain notes & mortgages.
25440 " 12-1965	"	"	"		John P. Mann, Jr.	769	145		Lots 11ville + Anderson Counties Duncan Mills
25489 " 12-1965	"	"	"		E. L. Smith	769	155		Lot 58, Badger St. Sec. 6
26199 " 22-1965	"	"	"		Ethel Floyd Dell Inc.	769	509		Lots 67 + 68 - "Oaklawn"
26358 " 23-1965	"	"	"		Florida Investors	769	524		Lot 23, Taylor St. Taylor acres, Chick Spgs. Sp.
27173 " 30-1965	"	"	"		Ruth A. Holtzclaw Georgia	770	223	21.4	acres; 10.5 acres + 29.0
27944 Apr. 7-1965	"	"	"		Master Contract Co. of	770	543		Lot 2, Mass St.
28047 " 8-1965	"	"	"		James A. Hillis Fund Society, a Corp	771	7		Int. Tract Bates Sp. Blk. 5 Brookforest
28150 Apr. 9-1965	"	"	"		The Philadelphia Savng Co., Dallas Texas	771	67		Lot 22 Woodmont Circle North Park
28151 Apr. 9-1965	"	"	"		Southwestern Life Ins.	771	70		Lot 67 North Park Dr. Beck Spgs. Sp. Spthg. Co.
28359 " 12-1965	"	"	"		Ruby L. Barnett	771	133	81.97	acres, Highland Sp. 11ville Co. +



# DIRECT or GRANTOR Index to Deeds — Greenville County, S. C.

I

Cott Family Name Index No. 75  
Copyright 1949

To locate names, open at SURNAME INITIAL TAB and refer to Bulk Sub-Index sheet for page reference.

Made by The Cott Index Company, Columbus, Ohio  
Sold by Walker, Evans & Cogswell Co., Charleston, S. C.

( )

FILE NUMBER DATE OF RECORD	GRANTORS FAMILY NAMES	GIVEN NAMES ABCDEFGH	GIVEN NAMES IJKLMNO	GIVEN NAMES PQRSTUVWXYZ	GRANTEES	BOOK	PAGE	No. of Acres	BRIEF DESCRIPTION, LOCATION, ETC. ( Not Warranted )
29111 apr 20-1965	master	Ee Inman			L. M. A. Corporation 5 Mills S. C.	771	434		Farrington Acres Lot 84, Shubuta Dr. St.
29530 " 23-1965	"	"	"		Trinity Lutheran Church	771	598		Lot - North Main
29635 " 26-1965	"	"	"		Thomas J. Thammell et al	772	82		+ John Rd. Meadowbrook Farm Part Lots 5 & 6, cov. old. Green Hill
29746 " 26-1965	"	"	"		John Heyward Batson	772	85		Union Bleachery Village Lot 68, Branks St. (ave.) Dr. - Buncombe Park
30038 " 28-1965	"	"	"		Robert D. Owens, et al	772	211		Lot 23, North Haven St. Inn.
30427 May 3-1965	"	"	"		Motor Contract Co. of Greenville Inc. - Ass. of Grills -	772	340		2 lots, North Main St. Oakwood Acres
30579 May 4-1965	"	"	"		First Fed. Sav. & Loan	772	433		Lot 35, Oakwood ave. + F. H. Poe Mfg. Co.
30683 " 5-1965	"	"	"		Charles J. Spillane	772	486		Lot 119, Sec. 1, South ave. Liberia
30691 " 5-1965	"	"	"		H. D. Quinn of Commission	772	483		Lots 15 & 16, Meadow St.
30824 " 6-1965	"	"	"		Greater Grills Sanitation	772	495	2.55	acres, Grove Rd.
30942 May 7-1965	"	"	"		H. S. Sellers	773	15		P. L. Bruce Prop. Lot 25 & Part Lot 26
31106 May 10-1965	"	"	"		Henry C. Harding Bldg. Inc	772	549		Sharon Park Estn. Lot 84, Melody Drive
31107 May 10-1965	"	"	"		" Savings Bank, a Corp	772	552		Englewood Estn. Part 7 Lot 5, Sec. B, Fairfield Rd.
31177 May 10-1965	"	"	"		The Greater New York Co. a Corp.	773	43		Paramount Park Lot 14, Crosby Circle
31173 May 10-1965	"	"	"		Metropolitan Life Ins	773	46		White Horse Heights Lot 82, Lilly Ave, Sec. 2
31317 May 11-1965	"	"	"		A. D. Watts, et al	773	131		F. W. Poe Mfg. Co. Lot 5, Sec. 1, Buncombe Rd

# DIRECT or GRANTOR Index to Deeds — Greenville County, S. C.

REG. U. S. PAT. OFFICE *Chas. McCook* County Indexes Since 1888 An Identifying Trade Mark

To locate names, open at SURNAME INITIAL TAB and refer to Buff Sub-Index sheet for page reference.

Cott Family Name Index No. 75  
Copyright 1949

FILE NUMBER DATE OF RECORD	GRANTORS FAMILY NAMES	GIVEN NAMES ABCDEFGH	GIVEN NAMES IJKLMNO	GIVEN NAMES PQRSTUVWXYZ	GRANTEES	BOOK	PAGE	No. of Acres	BRIEF DESCRIPTION, LOCATION, ETC. ( Not Warranted )
31295 May 11-1965	Master	E.	Inman		Agalee Hawkins Cook	773	134		Chick Spgs. Tp. Lot Milton St. Greer.
31442 " 12-1965	"	"	"		H. L. Baumgardner Co.	773	165		Lot Nicholstown
31438 " 12-1965	"	"	"		Modern Homes Const. Co.	773	162		Chick Spgs. Tp. Lot Sherman St.
31441 " 12-1965	"	"	"		Modern Homes Const. Commissioner	773	159		Spgs. Tp. 2 Lots Greer, Chick McCain Heights
31703 " 14-1965	"	"	"		Federal Housing	773	357		Lot 8, Piedmont ave. Poinette Plant
32271 " 19-1965	"	"	"		Fidelity Company, Inc.	773	534		Lot 53, Millard St.
33205 " 27-1965	"	"	"		T. Frank Carr Commissioner	774	327	35	acres, Brushy Creek gentt sp.
33287 " 28-1965	"	"	"		Federal Housing	774	375		Lot 38, Crosby Circle, Creek Rd. - Ch. Spgs. Tp.
33286 " 28-1965	"	"	"		Harvey Rollison corp.	774	378	9	acres, Greer-Brushy 40 acres, excluding Lots 1-16, Inclusive + Part Lot 19 + Prop. adj. Big Rocky Creek.
33487 " 31-1965	"	"	"		McCull Mfg. Co. a	774	442		Cleveland Tp. Int. Lot 18, Bestie Heights
33597 June 1-1965	"	"	"		Frankie Dunn et al	774	448		Int. 1.20 acres, Cleveland Tp. 4 acres Cleveland Tp.
33598 " 1-1965	"	"	"		Benjamin J. Williams	774	489		Int. 3 or 2 acre tracts =
33596 " 1-1965	"	"	"		Hattie Huff	774	491		Int. 2.10 acres, Cleveland Tp. Acres) Oaklawn Tp.
33599 " 1-1965	"	"	"		J. L. Kirby	774	493		5.80 Acres (less 3/4 of an
34744 June 11, 1965	"	"	"		John R. Shaw	775	387		

# DIRECT or GRANTOR Index to Deeds — Greenville County, S. C.

I

Cott Family Name Index No. 75  
Copyright 1949

To locate names, open at SURNAME INITIAL TAB and refer to Buff Sub-Index sheet for page reference.

Made by The Cott Index Company, Columbus, Ohio  
Sold by Walker, Evans & Cogswell Co., Charleston, S. C.

( )

FILE NUMBER	GRANTORS	GIVEN NAMES	GIVEN NAMES	GIVEN NAMES	GRANTEES	BOOK	PAGE	No. of Acres	BRIEF DESCRIPTION, LOCATION, ETC. (Not Warranted)
DATE OF RECORD	FAMILY NAMES	ABCDEFGHIJ	IJKLMNOP	QRSTUVWXYZ					
35761 June 22-1965	Master	E. Inman			The Commissioners Federal Housing	776	183		Dr. Mayfair Estates Lot 24 + 1/2 Lot 25, Sutton Falley St. & Goldsmith St.
35804 " 22-1965	"	"	"	"	Dexter Lee Brown	776	124		Lot 33, Pinckney St. & Grand View
35762 " 22-1965	"	"	"	"	The Fed. Housing Com.	776	186		Lot 15, Jasmine Dr. & City
35924 " 23-1965	"	"	"	"	Commissioner Federal Housing	776	134		Lot 13, Brookdale Circle East Highlands Est.
35923 " 23-1965	"	"	"	"	Commissioner Federal Housing	776	131		Lot 6, Blk. N. Amber Dr. Sta. - St. Inn
36254 " 25-1965	"	"	"	"	et al Maynard W. Bland,	776	311		Int. Lot main & Craig & Morgan Hill add.
36269 " 25-1965	"	"	"	"	et al Callie E. Williamson,	776	321		Lot 33 F - Morgan St. &
136 " 28-1965	"	"	"	"	Veterans Affairs Administrator of	776	337		Lot 79, Gardenia Drive, (Westwood Terrace) Cedar Lane Gardens
50 " 28-1965	"	"	"	"	et al Ray Jesse Whitaker,	776	373		Int. 30 Acres, Partly Hill Co. Glaney Mt. Top & Partly in Sphyr. Co. Hills Subdiv.
1077 July 7-1965	"	"	"	"	et al J. R. Richardson, Sr.	777	161		Lot 18, Map 1, Franklin Heights Subdiv.
1073 " 7-1965	"	"	"	"	Frances C. Bouton	777	157		Lot 7, Blk. S. Washington St. East Park Subdiv.
1211 " 8-1965	"	"	"	"	Lawrence Reid	777	201		Lot 39, Blk. S. East Washing Chestnut Hills
1664 " 13-1965	"	"	"	"	Admrs. of Veterans d/b/a Tankersley Dist moving	777	375		Lot 87, Chipley Lane, &
1682 " 13-1965	"	"	"	"	Lowell H. Tankersley	777	378		3" Cast Iron water main

I

## DIRECT or GRANTOR Index to Deeds — Greenville County, S. C.

REG. U. S. PAT. OFFICE *Chas. McCall* County Indexes Since 1888  
An Identifying Trade MarkTo locate names, open at SURNAME INITIAL TAB and refer  
to Buff Sub-Index sheet for page reference.Cott Family Name Index No. 75  
Copyright 1949

FILE NUMBER DATE OF RECORD	GRANTORS FAMILY NAMES	GIVEN NAMES ABCDEFGHIJ	GIVEN NAMES JKLMNO	GIVEN NAMES PQRSTUVWXYZ	GRANTEES	BOOK	PAGE	No. of Acres	BRIEF DESCRIPTION, LOCATION, ETC. (Not Warranted)
1665 July 13-1965	Master	E. Inman			Affairs Adm. of Veterans	777	497		Pine Brook Develop. Lot 18, Elaine Ave. S.
1890 " 15-1965	"	"	"		Henry Earle Bates, et al	777	509	55	Bates Tr. Acres, Saluda River,
1983 " 16-1965	"	"	"		Fed. Housing Comm.	777	514		Part Lots 4+5, Pleasant Ridge Ave Pleasant Valley, Sec. 1
" " "	"	"	"		" " "	777	514		
1982 " 16-1965	"	"	"		Modern Homes Const. Co.	777	577	0.81	Acres, O'Neal Tr.
1981 " 16-1965	"	"	"		Modern Homes Const. Co.	777	580		Pais Mt. Tr. Lot M = Elhaney Rd.
3064 " 37-1965	"	"	"		Invest. Corp. Consolidated Mtg. &	778	582		1 acre, Woodruff Rd.
4044 Aug. 4-1965	"	"	"		Bates + Cannon, Inc.	779	285		St. Mt. View Land Co. Lot 105, Blk. D, Chandler Tr
4159 " 5-1965	"	"	"		Affairs Administrator of Veterans	779	333		Lot 22, Blk. L, Arthur Ave.
4165 " 5-1965	"	"	"		Affairs Administrator of Veterans	779	336		Magnolia Acres Lot 61, Fleetwood Dr.
4164 " 5-1965	"	"	"		Co. Southwestern Life Ins.	779	341		Lot 37, Childress Dr. Sec. 11
4149 " 5-1965	"	"	"		First Fed. S. & L. Assn.	779	344		Hearthstone Lane Botany Woods Lot 73, Cor. Arundel Rd. +
4156 " 5-1965	"	"	"		Conway Grace	779	352		Prop. A. B. Prose Est. near New, Tract 4. S. Hwy. 25.
" " "	"	"	"		" " "	779	352		Lots 11+12 C. L. King Land Chick App. Tr. Lots 2+3
" " "	"	"	"		" " "	779	352		New Pelham Rd. + Lot 10 Line St. Extra
4413 Aug. 9-1965	"	"	"		Willie Pauline Friddle	779	479		Conestey, 5 antt Tr. Lot 106, Sixth St. Tr

# DIRECT or GRANTOR Index to Deeds — Greenville County, S. C.

I

Cott Family Name Index No. 75  
Copyright 1949

To locate names, open at SURNAME INITIAL TAB and refer to Buff Sub-Index sheet for page reference.

Made by The Cott Index Company, Columbus, Ohio  
Sold by Walker, Evans & Cogswell Co., Charleston, S. C.

( )

FILE NUMBER	GRANTORS	GIVEN NAMES	GIVEN NAMES	GIVEN NAMES	GRANTEES	BOOK	PAGE	No. of Acres	BRIEF DESCRIPTION, LOCATION, ETC. ( Not Warranted )
DATE OF RECORD	FAMILY NAMES	ABCDEFGH	IJKLMNO	PQRSTUVWXYZ					
4778 Aug. 11, 1965	master	E. Inman			Fed. Housing Com.	779	559		Lot 1, Donnan Rd. Poinsett Plant
4754 " 11, 1965	"	"	"	"	Croswell Co., Inc.	779	562		Lot 89, Office St.
4874 " 12, 1965	"	"	"	"	Charles M. Werner	779	616	3.25	Dam Creek, Bates Tp. acres, South Beaver
4992 " 13, 1965	"	"	"	"	James A. Trammell <sup>et al</sup>	780	45		Map 2, Camilla Park Part Lot 114, Mary St.
5225 " 16, 1965	"	"	"	"	Lynadal R. Lynn	780	65		Chick Spgs. Tp. Lot 42, Lake View Heights
5345 Aug. 17, 1965	"	"	"	"	J. Madison Wood	780	203		Heights, Chick Spgs. Tp. Lot 53 & Lot 12, Lake View
5362 " 17, 1965	"	"	"	"	Louise J. Davis, Jr.	780	212	20	acres, Fairview Tp.
6722 " 30, 1965	"	"	"	"	Administrator of Veterans Affairs	781	161		Lot 13, Don Drive near City
7166 Sept 2, 1965	"	"	"	"	Alvin S. Elliott, Jr.	781	341		Lot 11, Elm St.
7178 " 2, 1965	"	"	"	"	James H. Dwings	781	361	1.69	acres, Brooks Rd.
7801 " 8, 1965	"	"	"	"	Charles W. Robinson, et al	781	601		Sec. 1 Lot 25, Beattie Heights
7967 " 10, 1965	"	"	"	"	Fidelity Co., Inc.	782	46		Brandon Lot 421 Mason St.
8229 " 13, 1965	"	"	"	"	H. D. Burnes	782	97	16.92	acres, Highland Tp.
8093 " 13, 1965	"	"	"	"	Dorothy S. Lister	782	100		Lots 24 & 25 Poplar Dr. & Palmer St. Ender,
" " "	"	"	"	"	" "	782	100		Chick Spgs. Tp.
8104 " 13, 1965	"	"	"	"	Metropolitan Life Ins. Co. a Corp.	782	103		Lot 14 Don Dr.

I

## DIRECT or GRANTOR Index to Deeds — Greenville County, S. C.

REG. U. S. PAT. OFFICE *Chemical* County Indexes Since 1888  
An Identifying Trade MarkTo locate names, open at SURNAME INITIAL TAB and refer  
to Buff Sub-Index sheet for page reference.Cott Family Name Index No. 75  
Copyright 1949

FILE NUMBER	GRANTORS FAMILY NAMES	GIVEN NAMES ABCDEFGHIJ	GIVEN NAMES JKLMNO	GIVEN NAMES PQRSTUVWXYZ	GRANTEES	BOOK	PAGE	No. of Acres	BRIEF DESCRIPTION, LOCATION, ETC. ( Not Warranted )
DATE OF RECORD									
8478 Sep 15, 1965	Master	Fairey		(Special Master) William F.	The Church, a Corp. Pendleton St. Baptist	782	241		Lot Pendleton & Rhett Sts.
8464 " 15, 1965	"	"		"	W. A. Jones	782	247		Lot Endel St.
8459 " 15, 1965	"	E. Inman			Robert L. Weyer, et al	782	215		Lot Grove Tp. Base Highlands
8454 " 15, 1965	"	"			George Raymond Fowler	782	218		Lot 18 Ace Ave. area, Monaghan Subd. Sec. 2
8793 " 17, 1965	"	"			Fed. Housing Com.	782	209		Lot 68, Monaghan St., Pleasant Valley
8725 " 17, 1965	"	"			Fed. Housing Com.	782	212		Lot 132 Pleasant Ridge Ave., Angusta Acres
8953 " 20, 1965	"	"			" " "	782	365		Lot 193, Meadows area,
" " "	"	"			" " "	782	368		Lot 5, Essex Court Decatur St.
" " "	"	"			" " "	782	371		Part Lots 63 & 64, East, Sec. 3, J. M. Fortner Prop.
" " "	"	"			" " "	782	374		Lots 11 & 12, Welcome St.,
9083 " 21, 1965	"	"			W. J. Mahaffey, et al	782	422		Lot 7, Perry Rd. Weights Subd.
9472 " 23, 1965	"	"			Admir. of Veterans' Affairs	782	587		Lot 55, Dixie ave., Dixie
9503 " 24, 1965	"	"			Gloria M. Montjoy	782	628	56.20	acres, Dunklin T.P. (now River Falls Rd.)
9699 " 27, 1965	"	"			Barbara Jane Forest	783	31	12.38	acres, Jones Gap Rd.,
9723 " 27, 1965	"	"			P. D. Forrest, Jr.	783	67	5.26	acres, Geer Hwy # 276 (now River Falls Rd.)
9718 " 27, 1965	"	"			Polly P. Crisp	783	69	9	acres, Jones Gap Rd.,

# DIRECT or GRANTOR Index to Deeds - Greenville County, S. C.

Open at Proper Tab according to First Letter or Letters of Name and refer to Buff Sub-Index sheet for page reference.

KEYS PRINTING CO.

( )

FILE NUMBER DATE OF RECORD	GRANTORS FAMILY NAMES	GIVEN NAMES ABCDEFGH	GIVEN NAMES IJKLMNO	GIVEN NAMES PQRSTUVWXYZ	GRANTEES	BOOK	PAGE	NO. OF ACRES	BRIEF DESCRIPTION, LOCATION, ETC. (NOT WARRANTED)
9716 Sep 27, 1965	Masted	E	J		Daniel Bedford Forrest	782	71	12.38	(now River Falls Rd.) Acres Jones Gap Rd.
10024 " 29, 1965	"	"	"		J M A Corp	783	111		Lot 4, Ray St. Kentland Park Judson Mills Village
10191 " 30, 1965	"	"	"		Grace R. Blackwell	783	221		Int. Lot 2, 3rd. Ave., Sec. 1, magnolia acres
10839 Oct 7, 1965	"	"	"		Bank, Brooklyn, N.Y. a corp. The Brewster Savings Co. a corp.	783	516		Lot 63 Fleetwood Dr. Point Place
10938 " 7, 1965	"	"	"		Metropolitan Life Ins.	783	513		Lot 11, Byrne Dr., View
11168 " 11, 1965	"	"	"		James M. O'Neil	783	638		Lot O'Neil Sp Grove Lane, Pifer Grove Hgts.
11273 " 12, 1965	"	"	"		Ins. Co. a Corp. Independent Life & Accident	784	46		Lot 32 + Part Lot 33, Pines
11533 " 14, 1965	"	"	"		Fed. Housing Com.	784	115		Lot 12 West Gantt Circle
11529 " 14, 1965	"	"	"		John P. Hudson	784	118	5.3	Acres, Butler Sp. Rd. - O'Neil Tr.
12085 " 19, 1965	"	"	"		J. D. Grubbs, et al	784	317		Part Lot 6, Greer, Landrum Parker Heights
12533 " 22, 1965	"	"	"		Charles J. Spillane Mtg. Co. a Corp.	784	505		Lot 34, Richards Ave. Sylvan Hills Subd.
12932 " 27, 1965	"	"	"		Hammonden Invest. +	785	4		Lot 17, Morningside Dr. Horse Heights, Sec. 2
13049 " 28, 1965	"	"	"		Fed. Housing Com.	785	39		Lot 78, Sena Dr. White Cochran Heights, Gantt Tr.
13621 Nov. 2, 1965	"	"	"		" " "	795	167		Lot 10 Maxey Ave. Cherokee Park
13610 " 2, 1965	"	"	"		Eastley, S.C. a Corp. Home B. & L. Assn.	785	170		Lot 72, Catechee Rd. Glendale, Mauldin, Austen Tr.
13502 " 2, 1965	"	"	"		R. L. Brownlee	785	361		Lot 72, Fairfield Dr.

## DIRECT or GRANTOR Index to Deeds - Greenville County, S. C.

Open at Proper Tab according to First Letter or Letters of Name and refer to Buff Sub-Index sheet for page reference.

KEYS PRINTING CO.

FILE NUMBER DATE OF RECORD	GRANTORS FAMILY NAMES	GIVEN NAMES ABCDEFGHIJ	GIVEN NAMES JKLMNOPQ	GIVEN NAMES RSTUVWXYZ	GRANTEES	BOOK	PAGE	NO. OF ACRES	BRIEF DESCRIPTION, LOCATION, ETC. (NOT WARRANTED)
13724 Nov. 3-1965	Master	E. Luman			Sarah H. Copeland	785	395		Alley + Strip Lot 3, South St. + Int. Court
13930 " 5-1965	"	"	"		William R. Timmons, Affairs	785	539		Lots 38 + 39, Woodbrier
14193 " 8-1965	"	"	"		Adm. of Veterans	785	593		Lot 7, University Circle
14489 " 10-1965	"	"	"		James L. Love	786	40		Lots 23 + 25, Chestnut St.
15184 " 18-1965	"	"	"		Edgar Richard Goss, et al Co., Inc.	786	343		Lot 15, Blk. 24, Summitt Ave. 1/2 Canterbury Hills
15920 " 26-1965	"	"	"		Frank Ulmer Lbr.	786	637		Lot 17, Camelback Rd. Unit
15921 " 26-1965	"	"	"		Fed. Housing Com.	786	640		Lot 28, Echols Dr. Dr. - Urderest Park
16048 " 29-1965	"	"	"		Ernice A. Baswell a Corp.	787	91		Lot 41, Orders Dr. + Patton Hazel C. Edwards
16682 Dec. 3, 1965	"	"	"		Ventilated Awning Corp.	787	330		All Real Estate - Ralph + Brookwood Forest.
17049 " 8-1965	"	"	"		First Fed. S. + L. Loan Co.	787	574		Lot 44, Charing Cross Rd. Blvd. - Belle Meade, Dec. 1 + 2.
17583 " 13-1965	"	"	"		Metropolitan Life Ins. Co.	788	107		Lot 173, West Dorchester
17584 " 13-1965	"	"	"		Metropolitan Life Ins.	788	110		Lot 1, Glenn Rd. Blk. C, East Park
17703 " 14-1965	"	"	"		Mrs. Evelyn G. Webb Municipal Corp.	788	181		Lot 32, East Washington Rd.
17756 " 14-1965	"	"	"		City of Greenville S.C., a	788	187		Lot Waiter St.
17871 " 15-1965	"	"	"		John Barclay Scoville Commissioner	788	227		Lot 108 Stephens Lane
17966 " 16-1965	"	"	"		Federal Housing	788	287		Lot 8, Hughes Rd.



# DIRECT or GRANTOR Index to Deeds — Greenville County, S. C.

I  
( )

Cott Family Name Index No. 75  
Copyright 1949

To locate names, open at SURNAME INITIAL TAB and refer to Buff Sub-Index sheet for page reference.

Made by The Cott Index Company, Columbus, Ohio  
Sold by Walker, Evans & Cogswell Co., Charleston, S. C.

FILE NUMBER DATE OF RECORD	GRANTORS FAMILY NAMES	GIVEN NAMES ABCDEFGH	GIVEN NAMES IJKLMNO	GIVEN NAMES PQRSTUVWXYZ	GRANTEES	BOOK	PAGE	No. of Acres	BRIEF DESCRIPTION, LOCATION, ETC. ( Not Warranted )
17964 Dec. 16, 1965	Master	E. Inman			Commissioner Federal Housing	788	240		Plot 2, Thornwood Court Lot 102, Merrywood Dr.
18095 " 17, 1965	"	"			James O. Bennett, et al	788	331		Chick Spgs. Tp. Lot 48, Lake View Heights, or near Piedmont
18628 " 22, 1965	"	"			Federal Housing Comm.	788	411		Lot 102, Hammett St. in
18593 " 22, 1965	"	"			North Amer. Accept. Corp.	788	486		Lot 96, Paris View Ave. in Sunny Acres, Trav. Rest, Bates Tp.
" " "	"	"			" " " "	788	486		Heights, Sec. 2 Lot 130, Melvin Dr., Belmont
19386 " 31, 1965	"	"			Jerry L. Maulder ance Corp.	789	191		Part Lots 9, 10, 11 + 12, E. Paris Rd.; Lot 12, Gilman ave. Greenfields, 4th Tp. + Lot 178, Henderson ave. - Augusta Acres
19520 Jan 4-1966	"	"			North American Accept-	789	296		Louder ave. Elliston Acres Lot 22 + Part Lot 23, Sec. B
"	"	"			" " "	789	296		Lot 103, Saul Rd.
"	"	"			" " "	789	296		Lot 127, Drury Lane, Glendale
19809 Jan. 5, 1966	"	"			M. D. Byers a corp.	789	371		Lot 22, Patton Ave. Glendale Rosewood Park
20275 " 10, 1966	"	"			Metropolitan Life Ins. Co.	789	529		Lot 31, Lynn Dr. Meadowbrook Farms, Bates
20271 " 10, 1966	"	"			Wm. R. Timmons, Jr.	789	535		Lot 13, Lorraine Dr.
20276 " 10, 1966	"	"			Wm. R. Timmons, Jr.	789	532		Right of Way
20221 " 10, 1966	"	"			Virginia Simkins	789	538		
20218 " 10, 1966	"	"			Virginia Simkins	789	541		
20402 " 11-1966	"	"			Duke Power Co.	789	635		

# DIRECT or GRANTOR Index to Deeds — Greenville County, S. C.

I

( )

REG. U. S. PAT. OFFICE *Chas. McCall* County Indexes Since 1888 An Identifying Trade Mark

To locate names, open at SURNAME INITIAL TAB and refer to Buff Sub-Index sheet for page reference.

Cott Family Name Index No. 75 Copyright 1949

FILE NUMBER DATE OF RECORD	GRANTORS FAMILY NAMES	GIVEN NAMES ABCDEFGHIJ	GIVEN NAMES JKLMNO	GIVEN NAMES PQRSTUVWXYZ	GRANTEES	BOOK	PAGE	No. of Acres	BRIEF DESCRIPTION, LOCATION, ETC. (Not Warranted)
20726 Jan. 13, 1966	Master	E. Inman			Coy Alfred Lewis, et al	790	53	16	Mahaffey, Austin Sp. Acres (Lot 4) Prop. W. H. Ave.
20727 " 13, 1966	"	"			Ruby Snow Langley	790	56		Part Lots 1 & 23 Simmons
20833 " 14, 1966	"	"			Admrs. of Veteran's Affairs	790	133		Lot 156 Orchard Dr. & Northway Dr. Sec. 2, Orchard Acres
" " "	"	"			" "	790	133		Beechwood Hills, near Sille Lot R, N. Birch Court,
20763 " 14, 1966	"	"			Woolen Corp of Wilmington	790	136		
21079 Jan. 18, 1966	"	"			W. W. Wilkins	790	247		Lot 72, Nicholtown Heights Prop. Ethel M. Perry, Est.
21080 " 18, 1966	"	"			Federal Housing Comm.	790	250		Lots 26 & 27, Harrison St. & Augusta Road Hills
21076 " 18, 1966	"	"			Kathleen B. Wilson	790	253		Lot 14 & 15, Cammer Ave. & St. No. 1 F. H. Pol Mfg. Co
21273 " 21, 1966	"	"			Fidelity Fed. S. & L. Secretary of Washington, D.C.	790	383		Lot 113 W. Third Ave. & D Creek Dr., Belle Meade
21536 " 21, 1966	"	"			Housing & Urban Development	790	394		Lot 238, Sec. 3, Pine & near Maulding
21564 " 24, 1966	"	"			Federal Housing Comm.	790	391		Lot 43, Joy St. Greenbrier &
21826 " 25, 1966	"	"			Dan Meeley, et al	790	565		Lot 2.83 acres, O'Neal Sp.
22173 " 28, 1966	"	"			W. H. Alford	790	646		Int. Tract O'Neal Sp, less.
22185 " 28, 1966	"	"			William M. Elmore	791	67		Lot East Washington St.
22716 Feb. 4, 1966	"	"			S. C. Nat'l. Bank, a Corp.	791	278		Lots 9 & 10 Washington Ave.
23015 " 8, 1966	"	"			Marion Harris	791	371		Part Lot 15 Viewpoint Dr. & Lot 3 Sec. A, East South Sixth St.
" " "	"	"			" "	791	371		Woodside Mills.

# DIRECT or GRANTOR Index to Deeds — Greenville County, S. C.

I

Cott Family Name Index No. 75  
Copyright 1949

To locate names, open at SURNAME INITIAL TAB and refer to Buff Sub-Index sheet for page reference.

Made by The Cott Index Company, Columbus, Ohio  
Sold by Walker, Evans & Cogswell Co., Charleston, S. C.

( )

FILE NUMBER	GRANTORS FAMILY NAMES	GIVEN NAMES ABCDEFGHIJ	GIVEN NAMES JKLMNO	GIVEN NAMES PQRSTUVWXYZ	GRANTEES	BOOK	PAGE	No. of Acres	BRIEF DESCRIPTION, LOCATION, ETC. ( Not Warranted )
DATE OF RECORD									
2,3285 Feb. 10, 1966	Master	E. Inman			Dorothy D. Howard	791	453		Rockwood Park Lot 77 & Part Lot 76, Sec. 4
2,3807 " 15, 1966	"	"			Stanley Batson	791	635		Oak Crest Lot 197, Texas Ave. Sec. 11
2,3786 " 15, 1966	"	"			Co. Corp. Metropolitan Life Ins. Assn	791	638		Pleasant Valley Lot 14, Pleasant Ridge Ave. in F. H. Pre Mfg. Co.
24103 " 18, 1966	"	"			Fidelity Fed. S. & L.	792	141		Lot 102, Third Ave. vicinity Wesport St. near 6 Hudson mill
24103 " 18, 1966	"	"			Assn. Fidelity Fed. S. & L.	792	159		Lot 105, Cor. Sixth St. & Part Woodside mill village
24104 " 18, 1966	"	"			+ Accident Ins. Co. a corp. The Independent Life	792	162		Lot 33, Vance St. near A.
24104 " 18, 1966	"	"			+ Accident Ins. Co. a corp. The Independent Life	792	165		Part Lot 8 Woodfin ave. Royal Heights
2,4174 " 18, 1966	"	"			affairs Administrator of Veterans	792	137		Lot 34, Irene Circle, A
2,4539 " 23, 1966	"	"			James D. Owens, et al	792	427		Lot Sweet St., Marietta Blk. J, Fair Heights
2,4496 " 23, 1966	"	"			Corp North American Accept.	792	429		Lot 27, Cumberland Ave. A
2,4507 " 23, 1966	"	"			Lewis E. Bramlett	792	437		Lot Butler Ave.
2,4667 " 24, 1966	"	"			Secretary of Washington, DC Housing & Urban Develop.	792	379		Pleasant Valley Subd. Lot 379, Property Court, A
2,4872 " 28, 1966	"	"			Sec. Housing & Urban Develop.	792	557		3 Sans Souci Heights Lot 132, Callahan Ave. Map
25,258 Mar. 2, 1966	"	"			Piedmont Co. The Greenville News -	793	103		St. 1, Ward 4 - City. Int. Lot - South main
25,238 " 2, 1966	"	"			Sr. Jeff R. Richardson,	793	71		Richardson Sts. - S'ville. Lot cor. South main &
25,227 " 2, 1966	"	"			George J. Howard	793	74		City Lot - North Leach St. -

# DIRECT or GRANTOR Index to Deeds — Greenville County, S. C.

REG. U. S. PAT. OFFICE *Chem-Lite* County Indexes Since 1888 An Identifying Trade Mark

To locate names, open at SURNAME INITIAL TAB and refer to Buff Sub-Index sheet for page reference.

Cott Family Name Index No. 75 Copyright 1949

FILE NUMBER DATE OF RECORD	GRANTORS FAMILY NAMES	GIVEN NAMES ABCDEFGHIJ	GIVEN NAMES JKLMNO	GIVEN NAMES PQRSTUVWXYZ	GRANTEES	BOOK	PAGE	No. of Acres	BRIEF DESCRIPTION, LOCATION, ETC. ( Not Warranted )
25455 Mar. 4, 1966	Master	E. Inman			Ben J. Green, Jr.	793	215		Also Prop. Sptbg. Co. Lot 5, Ashmore St. Greer
25696 " 7, 1966	"	"	"		Sara B. Coleman	793	315		Lot 1, Cuttino Circle
26134 " 11, 1966	"	"	"		First Fed. S. & L. Assn.	793	573		Eastdale Subd - Austin Sp. Lot 122, Birchwood Lane
26136 " 11, 1966	"	"	"		Milton J. Smith	793	579		24 + 5.90 acres, S. O. Hwy. 17 Lots 9, 10, 11, 12, 13, 14, 15, 16, 17, 21, 22
26128 " 11, 1966	"	"	"		Administrators of Veterans' Affairs	793	587		Lot 11, Stokes St. Cordell subd.
26666 " 16, 1966	"	"	"		J. Cleo Roper Sec.	794	137		Oak Crest Subd. Lot 10, Sec. 1, Welcome Ave.
26690 " 16, 1966	"	"	"		Housing & Urban Develop.	794	140		Lot 26, Cammer Ave.
26827 " 18, 1966	"	"	"		Fed. Housing Comm.	794	212		Ave. East Highland Est. Lot 2, Blk. 1, Sec. 5, Carolina
26944 " 18, 1966	"	"	"		Duke Power Co. Sec.	794	250		Right of way Coca Loka Est. also strip
27029 " 21, 1966	"	"	"		Housing & Urban Develop.	794	215		Lot 37, Merrydale Dr.
27197 " 22, 1966	"	"	"		" " "	794	343		Lot 118, Vista Hills ave. - Riverside
27573 " 25, 1966	"	"	"		Grace Parker Foister	794	511		Int. Lots 7 & 8, Highlawn
28528 Apr. 4, 1966	"	"	"		Mrs. B. J. Whitnise, et al	795	364		Lot 45, Division, #1
" " "	"	"	"		" " "	795	364		Motor Boat Club Road, (Club Circle)
28646 " 5, 1966	"	"	"		R. W. Robertson	795	429	2.592	Acres, Cleveland Tp.
28667 " 5, 1966	"	"	"		Daniel Const. Co.	795	431	5.44	Acres, Gantt Tp. Old Anderson Rd.

# DIRECT or GRANTOR Index to Deeds -- Greenville County, S. C.

Cott Family Name Index No. 75  
Copyright 1949

To locate names, open at SURNAME INITIAL TAB and refer to Buf. Sub-Index sheet for page reference.

Made by The Cott Index Company, Columbus, Ohio  
Sold by Walker, Evans & Cogswell Co., Charleston, S. C.

( )

FILE NUMBER	GRANTORS FAMILY NAMES	GIVEN NAMES ABCDEFGH	GIVEN NAMES IJKLMNO	GIVEN NAMES PQRSTUVWXYZ	GRANTEES	BOOK	PAGE	No. of Acres	BRIEF DESCRIPTION, LOCATION, ETC. ( Not Warranted )
DATE OF RECORD									
28765 Apr. 6, 1966	Master	E. Inman			Norman S. Garrison, et al	795	489	60	River, Gantt Sp. Acres, less parts, Saluda Drexel Terrace
29072 " 8-1966	"	" "			Drexel, Inc.	795	595		Lot 75, Kimberly Lane, Drexel Terrace
29060 " 8-1966	"	" "			Drexel, Inc.	795	598		Lot 80, Kimberly Lane, Wood ave. Fair Hqts.
29074 " 8-1966	"	" "			Federal Housing <sup>Com.</sup>	795	601		Lot 19, Blk. L, Land- Biltmore
29194 " 11-1966	"	" "			Co. a corp. Metropolitan Life Ins.	796	43		Lot 51, Two notch Rd. Grove Sp.
29299 " 12-1966	"	" "			Casualty Co. American Fire	796	58	1	Acres, Old Mill Rd.
29354 " 12, 1966	"	" "			Robert L. Watkins, Jr.	796	67		Portion Pearl Ave, Part Lots 8 & 9, Blk. B, Cor. Haynie St. & Houston St., Prop.
" " "	"	" "			" " "	796	67		Chapin Springs Land Co.
" " "	"	" "			" " "	796	67		Prop Rachel J. Cely, Lot 5 & Part Lots 6 & 7
29298 " 12, 1966	"	" "			Fed. Housing Comm.	796	70		
29499 " 13, 1966	"	" "			Homer, Styles	796	107		Int. Tract A, S. C. Hwy. 291, & Don Dr., Sherwood Forest
30090 " 19, 1966	"	" "			John E. Galloway et al	796	397		Lot 85-A, Cor. Robin Hood Dr. Franklin Rd.
30088 " 19, 1966	"	" "			Ins. Co. Atlantic Amer. Life	796	400		Lot 5, Hilltop Ave., near Wood Dr. & Overbrook Circle
30257 " 21-1966	"	" "			Inc. Fairlane Finance Co.,	796	501		Lots 157 & 158, Cor. Fed- Sharon Park
30760 " 26, 1966	"	" "			Secy. Housing & Urban Develop.	797	157		Lot 76, Melody Dr. Extension Chick Spg. Sp.
31499 May 3, 1966	"	" "			Marion B. Rippe	797	411		Lot 45, Lake View Heights,

# DIRECT or GRANTOR Index to Deeds — Greenville County, S. C.

REG. U. S. PAT. OFFICE *ChamCott* County Indexes Since 1868  
An Identifying Trade Mark

To locate names, open at SURNAME INITIAL TAB and refer to Buff Sub-Index sheet for page reference.

Cott Family Name Index No. 75  
Copyright 1949

FILE NUMBER DATE OF RECORD	GRANTORS FAMILY NAMES	GIVEN NAMES ABCDEFGH	GIVEN NAMES IJKLMNO	GIVEN NAMES PQRSTUVWXYZ	GRANTEES	BOOK	PAGE	No. of Acres	BRIEF DESCRIPTION, LOCATION, ETC. (Not Warranted)
31594 May 4, 1966 (3/7 37)	Master	E. Inman			<i>Inc.</i> Frank Ulmer Ltr. Co.	797	515		Bridge Rd. Part Lot 3, Eastley
" 5, 1966	"	"	"		J. F. Welborn, et al	797	586		Rosemond Heights, Danth 2p. Lot 9, Terry Court
32033 " 9, 1966	"	"	"		<i>Secy.</i> Housing & Urban Develop. a Corp.	797	597		Sherwood Forest, City Lot 112, Six Abbott St.
32146 " 10, 1966	"	"	"		Metropolitan Life Ins. Co.	798	60		Circle, Sunset Hgts. Mauldin Lot 52, Sec. 2, Wespess
" " "	"	"	"		" " " "	798	85		Colleton Acres Lot 84, Sec. B, Lackwood Ave.
32149 " 10, 1966	"	"	"		Garden City, N. Y. a Corp. Suburban Fed. S. & L. Assn.	798	88		Lot 8, Old Augusta Rd. Crestwood, Inc.
" " "	"	"	"		" " " "	798	91		Lot 68, South Estate Dr.
32523 " 13, 1966	"	"	"		Ashley W. O'Quinn	798	273		Chick Spgs. 2p. Lot 27, Lake View Hgts.
32524 " 13, 1966	"	"	"		Adm. of Veterans Affairs	798	282		North Meadow Heights Lot 25, Meadow Crest Circle
32689 " 16, 1966	"	"	"		Lillian L. Moore	798	339		Park Hill Terrace Int. Lot 4, Aberdeen Dr.
33225 " 20, 1966	"	"	"		Frances J. Woods	798	551		Pettigrew St. Ward 2, City Int. Lot 141, Blk. 21
33617 May 25, 1966	"	"	"		Virgil D. Wactor, et al	799	59		Chick Spgs. 2p. Lot 52, Lake View Hgts.
33719 " 26, 1966	"	"	"		James M. Copeland	799	83		near City Int. Lot 53, Wayne Dr.
33867 " 27, 1966	"	"	"		<i>Secy.</i> Housing & Urban Develop.	799	175		Part Lot 134, Camilla Churchill Ave.
33958 " 30, 1966	"	"	"		Ina A. Giles, Jr.	799	204		Lot Cor. Beverly Rd. &
34694 June 1, 1966	"	"	"		<i>Gills, Inc.</i> Fairlane Finance Co. of	799	532		Lot Woodruff Rd., Butlers 2p.

# DIRECT or GRANTOR Index to Deeds — Greenville County, S. C.

I  
( )

Cott Family Name Index No. 75  
Copyright 1949

To locate names, open at SURNAME INITIAL TAB and refer to Bufl Sub-Index sheet for page reference.

Made by The Cott Index Company, Columbus, Ohio  
Sold by Walker, Evans & Cogswell Co., Charleston, S. C.

FILE NUMBER	GRANTORS FAMILY NAMES	GIVEN NAMES ABCDEFGH	GIVEN NAMES IJKLMNO	GIVEN NAMES PQRSTUVWXYZ	GRANTEES	BOOK	PAGE	No. of Acres	BRIEF DESCRIPTION, LOCATION, ETC. ( Not Warranted )
DATE OF RECORD									
34936 June 8, 1966	Master	E. Inman			Greenville, a corp. First Fed. S. & L. Assn. of	799	587		Grant Sp. Lot 8, Rockvale Dr.,
34935 " 8, 1966	"	" "			Ward S. Stone	799	590		Part Lots 13, 14 & 15 Blk. C. Washington Loop, Washington Heights & Lot 39, Noble St.
" " "	"	" "			" " "	799	590		Part Lot 38 Penarth St. Subd. - Austin Sp.
35148 " 10, 1966	"	" "			M. A. McMahon of Niville, a corp.	800	70		Lot 115, Elm Dr. Eastdale Dr. Englewood Est. Grant Sp.
35116 " 10, 1966	"	" "			First Fed. S. & L. Assn.	800	49		Lot 1, Fairfield Rd. & Biang Heights add.
35418 " 14, 1966	"	" "			Hattie Harper et al Affairs	800	208		Lot 3, Freestone St. Glendale & 2, Belle Meade
35609 " 16, 1966	"	" "			Administrator of Veterans Dallas, Texas, a Corp.	800	223		Lot 99, York Circle, Sec. 1 Belmont Heights
35612 " 16, 1966	"	" "			Southwestern Life Ins. Co.	800	326		Lot 99, Kay Dr. Sec. 2, Chick Spgs. Sp.
35610 " 16, 1966	"	" "			Housing & Urban Develop Secy.	800	329		Lot 16, Plaine Ave.
35611 " 16, 1966	"	" "			" " "	800	322		
35608 " 16, 1966	"	" "			Jessa Bell	800	355		2 Lots, Cleveland Sp.
35870 " 20, 1966	"	" "			Marshall B. Hall	800	436	4.07	Acres, Fairview Sp.
36352 " 24, 1966	"	" "			Susie E. Burton, et al	801	33	1	Bianna Davis, less parts acre (Lot 2) Prop. Est. a Bianna Davis
36351 " 24, 1966	"	" "			Susie E. Burton,	801	35	1	acre (Lot 3) Prop. Est. a
36354 " 24, 1966	"	" "			Henry C. Harding Bldg. Inc.	801	37		Lat 4, Old White Horse Rd. Saluda Sp.
36353 " 24, 1966	"	" "			Charles J. Spillane, et al	801	40	70	Acres, U. S. Hwy. 25 a

# DIRECT or GRANTOR Index to Deeds — Greenville County, S. C.

I

( )

REG. U. S. PAT. OFFICE *Chas. McCobb* County Indexes Since 1888 An Identifying Trade Mark

To locate names, open at SURNAME INITIAL TAB and refer to Buff Sub-Index sheet for page reference.

Cott Family Name Index No. 75 Copyright 1949

FILE NUMBER	GRANTORS FAMILY NAMES	GIVEN NAMES ABCDEFGH	GIVEN NAMES IJKLMNO	GIVEN NAMES PQRSTUVWXYZ	GRANTEES	BOOK	PAGE	No. of Acres	BRIEF DESCRIPTION, LOCATION, ETC. ( Not Warranted )
491 June 30, 1966	Master	E. Inman			Fairlane Finance Co. <sup>Girille, Inc.</sup>	801	239		J. W. Norwood Part Tract 4, Prop.
814 July 5, 1966	"	"	"		Gloria W. Wordin	801	387		Pinebrook, Chick Spgs. Tp. Lot 8, Holly Circle,
919 " 6, 1966	"	"	"		Bruce's, Inc.	801	447		near Greer Lot 28 Albert St. in or
1046 " 7-1966	"	"	"		Rilla B. Mahon	801	463		Willis ave. - 4 miles W. Part Lot 29, Sec. B, E
1198 " 8-1966	"	"	"		Coy A. Lewis, et al	801	580		West view 54ths. Lot 113, Wilburn ave. E
1119 " 8-1966	"	"	"		Robert N. Daniel, Jr.	801	535		Dr. Englewood Ests. Lots 77 & 78, Sec. B, Buffalo
1355 " 11-1966	"	"	"		Metropolitan Life Ins. Co. a corp.	801	606		Lot 7, Perry Rd.
1340 " 11-1966	"	"	"		Metropolitan Life Ins. Co. a corp.	801	623		Farmington Rd., Chestnut Hills Lot 73 cor. Yeoman St. +
1339 " 11-1966	"	"	"		George H. Cutler	801	635		Lot Hampton ave.
1583 " 13-1966	"	"	"		C. C. Riner	802	58		Lot 6, Circle Dr.
1800 " 15-1966	"	"	"		Housing & Urban Develop. Sec'y.	802	145		Lot 10, Mauldin Circle
2946 " 28, 1966	"	"	"		Ethel M. Wilson	803	15		Washington Heights Lot 19, La Fayette St.
3031 " 29, 1966	"	"	"		The Schenectady Savings Bank a corp.	803	31		Fairfield Acres, Gantt Tp. Lot 13, Hermann St., Sec. 2,
3243 Aug. 1, 1966	"	"	"		Hart Valley Ranch, Inc.	803	199	1.089	Cleveland Tp. Acres, Hart Valley Ranch
3416 " 2, 1966	"	"	"		Sec'y. Housing & Urban Develop.	803	107		Blvd., Fresh Meadow Farms Part Lot 46, High Valley
3417 " 2, 1966	"	"	"		Garland J. Averas	803	110	1.09	Rd., Highland, Tp. Acres, Pink Hill Mill



# DIRECT or GRANTOR Index to Deeds — Greenville County, S. C.

I

Cott Family Name Index No. 75  
Copyright 1949

To locate names, open at SURNAME INITIAL TAB and refer  
to Buff Sub-Index sheet for page reference.

Made by The Cott Index Company, Columbus, Ohio  
Sold by Walker, Evans & Cogswell Co., Charleston, S. C.

( )

FILE NUMBER	GRANTORS	GIVEN NAMES	GIVEN NAMES	GIVEN NAMES	GRANTEES	BOOK	PAGE	No. of Acres	BRIEF DESCRIPTION, LOCATION, ETC. ( Not Warranted )
DATE OF RECORD	FAMILY NAMES	ABCDEFGHIJ	IJKLMNOP	QRSTUVWXYZ					
3539 Aug. 3, 1966	Master	E. Inman			Curtis L. Kelley, et al a corp.	802	269		(formerly Edwards Rd.) Lot 45, Lannan Rd. Chestnut Hills #1
3740 " 5, 1966	"	"	"		Metropolitan Life Ins. Co.	803	407		Part Lot 74 Yeoman St.,
3741 " 5, 1966	"	"	"		James S. Templeton, et al	803	410		Lot Fairview St., Fairview Tp.
3844 " 8, 1966	"	"	"		Margaret W. Moore	803	471		Lot 34 Service Rd. Beattie Heights, near Marietta
" " "	"	"	"		" " "	803	471		Cleveland Tp.
4070 " 9, 1966	"	"	"		Coriner Sullivan	803	549	2	Acres, Grove Tp.
4082 " 9, 1966	"	"	"		McCullough Oil Co. Corp.	803	552		Part Lot 24, Nature's Trail. (formerly Green St.)
" " "	"	"	"		" " "	803	552		also Personal Prop. (ave.) Woodside Mills
4182 " 10, 1966	"	"	"		R. R. Patrick	803	642		Lot 134, Sec. 5 Spring St., Orchard Acres Subd.
4279 " 11, 1966	"	"	"		Housing & Urban Develop. Secy.	804	30		Lot 206 Orchard Dr.,
4398 " 12, 1966	"	"	"		" " "	804	68		Part Lot 11, Oakview Dr. mont Circle, Brookforest.
5250 " 22, 1966	"	"	"		John H. Hyatt, et al	804	420		Lot 9, Blk. D, Wood - Arling Tp.
5328 " 2, 3, 1966	"	"	"		Marie Lawson Thomas	804	493	35.75	Acres Scuffletown Rd. Augusta Acres
5891 " 2, 9, 1966	"	"	"		William R. Bray	805	117		Lot 35, Henderson Ave., near City
5892 " 2, 9, 1966	"	"	"		Stanley Batson	805	120		Lot 18, Salem Court,
6491 Sep. 6, 1966	"	"	"		Jane S. Cothran, et al	805	375		Lot 4, Carter St.

# DIRECT or GRANTOR Index to Deeds — Greenville County, S. C.

REG. U. S. PAT. OFFICE *Chas. McCath* County Indexes Since 1888  
An Identifying Trade Mark

To locate names, open at SURNAME INITIAL TAB and refer to Bufl Sub-Index sheet for page reference.

Cott Family Name Index No. 75  
Copyright 1949

FILE NUMBER DATE OF RECORD	GRANTORS FAMILY NAMES	GIVEN NAMES ABCDEFGH	GIVEN NAMES IJKLMNO	GIVEN NAMES PQRSTUVWXYZ	GRANTEES	BOOK	PAGE	No. of Acres	BRIEF DESCRIPTION, LOCATION, ETC. (Not Warranted)
6494 Sep. 6, 1966	Master	E. Inman			of S.C., as Trustee Citizens & Sav. Natl. Bank	805	378	7.81	Acres, Grove Sp. Batts Sp. Heights, near Traveler Rest
6757 " 8, 1966	"	"	"	"	First Fed. S. & L. Assn Inc.	805	462		Lot 122, 141 + 164 Coleman Kennedy Park, Kantt Sp.
6758 " 8, 1966	"	"	"	"	Henry C. Harding, Develop. Secretary Housing & Urban	805	456		Lot 13 + 14, Blossom Dr. Pleasant Valley. Lot 294, Francis ave.
6808 " 9, 1966	"	"	"	"	Shirley A. Rollins	805	525	10.52	D'Neal Sp. acres, Miller Rd.
6920 " 9, 1966	"	"	"	"	Admin. of Veterans Affairs	805	617		Magnolia Acres Lot 55, Fleetwood Dr.
7129 " 13, 1966	"	"	"	"	Housing & Urban Develop. Secy	805	623		Lot 10 + Part Lot 100 Adj. Cor. Le Grand Blvd. + Six Abbott St., Sherwood Forest
7135 " 13, 1966	"	"	"	"	" " "	805	623		
7129 " 13, 1966	"	"	"	"	" " "	805	620		Lot 6, Crane Ave.
7220 " 14, 1966	"	"	"	"	J. A. Stone	806	34		Air Base Farms. Lot 3, Standing Springs Rd.
7320 " 14, 1966	"	"	"	"	Modern Homes Const. Co.	806	31		1/4 acre, Rutherford Rd. Chick Spgs Sp.
7339 " 15, 1966	"	"	"	"	Housing & Urban Develop. Secy	806	99		An unnumbered lot - part, Glendale Hgts Lot 23 + Part Lot 24, Glendale
" " "	"	"	"	"	" " "	806	102		Lot 6, Lockwood Hgts, Sec 2
" " "	"	"	"	"	" " "	806	105		Lot 6, Berea Dr.
" " "	"	"	"	"	" " "	806	108		Crestwood, Inc. Lot 39 North Estate Dr.
7710 " 19, 1966	"	"	"	"	Annie Ruth H. J. Eason	806	258		+ Grace St. Glenn Grove Park Lots 119 + 120 cor. Monticello Ave.

# DIRECT or GRANTOR Index to Deeds — Greenville County, S. C.

I

Cott Family Name Index No. 75  
Copyright 1949

To locate names, open at SURNAME INITIAL TAB and refer to Buff Sub-Index sheet for page reference.

Made by The Cott Index Company, Columbus, Ohio  
Sold by Walker, Evans & Cogswell Co., Charleston, S. C.

( )

FILE NUMBER DATE OF RECORD	GRANTORS FAMILY NAMES	GIVEN NAMES ABCDEFGH	GIVEN NAMES IJKLMNO	GIVEN NAMES PQRSTUVWXYZ	GRANTEES	BOOK	PAGE	No. of Acres	BRIEF DESCRIPTION, LOCATION, ETC. ( Not Warranted )
7840 Sep. 20, 1966	Master	E. Inman			Develop. Housing & Urban	806	324		Lot 41, Keith Dr.
7943 " 21, 1966	"	"	"		George J. Joseph, Inc.	806	383		Lot 8, Calhoun St. Lee Bl. & Elberta St., Buena Vista
8491 " 27, 1966	"	"	"		Henry C. Harding Bldg.	806	596		Lots 48, 47, 46, 45 & Part Lot 44
9116 Oct. 4, 1966	"	"	"		First Re-Discount Corp.	807	139		Part 2 Acre tract Judson Mills
9252 " 5, 1966	"	"	"		Edward J. Messer, et al	807	200		Lot 98, Sec. 6, 5th St. Highland Sp.
9275 " 6, 1966	"	"	"		Housing & Urban Dev. Sec'y	807	154	1	Acre, Bramlett St. Seyland.
9841 " 12, 1966	"	"	"		Admr. of Veterans Affairs	807	406		Lot 8, Bates ave.
9931 " 13, 1966	"	"	"		Dev., sec. Housing & Urban	807	486		Place Lot 19 East Augusta
9929 " 13, 1966	"	"	"		Dev., sec. Housing & Urban	807	483		Tract 3, Overbrook Subd. Lot 9 Hillside Heights
10216 " 17, 1966	"	"	"		William D. Tucker	807	592		Marietta, Bates Sp. Lot 9, Clearview Court,
10313 " 18, 1966	"	"	"		Arthur Inman Smith et al	807	629	26.12	acres, U. S. Hwy. 276, H. Inman
10295 " 18, 1966	"	"	"		H. Luther Crane, Jr.	807	611	1 1/2	acres, Cypress St. Chick Sp. Sp.
10507 " 20, 1966	"	"	"		G. J. Joseph, Inc.	808	41		Lot Ware St.
" " "	"	"	"		G. J. Joseph, Inc.	808	44		Prop Ware St.
10783 " 24, 1966	"	"	"		Mary M. Calhoun	808	141		No. 4, W. Calhoun & Parcel 6, Ware St. Parcel No. 2, Ware St. Parcel
" " "	"	"	"		Mary M. Calhoun	808	144		Lot Ware St.

# DIRECT or GRANTOR Index to Deeds — Greenville County, S. C.

REG. U. S. PAT. OFFICE *Chas. McCott* County Indexes Since 1888 An Identifying Trade Mark

To locate names, open at SURNAME INITIAL TAB and refer to Buff Sub-Index sheet for page reference.

Cott Family Name Index No. 75 Copyright 1949

FILE NUMBER DATE OF RECORD	GRANTORS FAMILY NAMES	GIVEN NAMES ABCDEFGHIJ	GIVEN NAMES JKLMNO	GIVEN NAMES PQRSTUVWXYZ	GRANTEES	BOOK	PAGE	No. of Acres	BRIEF DESCRIPTION, LOCATION, ETC. (Not Warranted)
10809 Oct. 25, 1966	Master	E. Inman			J. D. Stargel	808	135		Lot 65, Old Math. Hwy. 29
" " "	"	"	"		"	808	135		Taylor's, Part Lot 66, near Taylor's, Chick. Spgs. Tp.
10806 " 25, 1966	"	"	"		J. D. Stargel	808	138	1.69	Ad., Chick Spgs. Tp. Acres + 1/4 acre, Reid School
11075 " 27, 1966	"	"	"		Edward J. Nasser, et al	808	293	3/4	Acres
11087 " 27, 1966	"	"	"		Home of Spthg. Winchester Graham	808	296		Chick Spgs. Tp. Lot 5, Peace Haven, Sec 4,
11615 Nov. 3, 1966	"	"	"		for Hull Trust Perry S. Luthi, as Tr.	808	531		+ Pine St. Lot Cor. Mulberry St.
12030 " 9, 1966	"	"	"		H. Y. Simmons	809	72		Part Lot 22, McCall St.
12210 " 10-1966	"	"	"		W. E. Shaw, Inc.	809	101		Lot 12, Olemson ave
12271 " 11, 1966	"	"	"		Jerry H. Dean	809	176	6.2	Chick Spgs. Tp. Acres, State Park Rd.,
12249 " 11, 1966	"	"	"		of Diller, a Corp. First Fed. S. & L. Assoc.	809	177		Sup'd also at 164 Old Coleman Rd. Lots 132 & 141, Coleman 2 <sup>nd</sup> Tp.
12763 " 17, 1966	"	"	"		Thomas O. Hammett	809	325		Chick Spgs. Tp. Lot East Lee Rd.,
12745 " 17, 1966	"	"	"		Secy. Housing & Urban Develop.	809	328		Pleasant Valley Lot 133, Pleasant Ridge Ave
" " "	"	"	"		" " "	809	344		Long Hill St., Augusta Rd. Ranches Lot 662, Cor. Sattlin Ave.
12800 " 18, 1966	"	"	"		Keyward E. Duncan	809	375		Adj. Green, Chick Spgs. Tp. Lot North Main St. & Lot A
12918 " 21, 1966	"	"	"		C. Granville Wycher	809	428		Burns St. Lot less part, Sullivan &
13225 " 23, 1966	"	"	"		Secy. Housing & Urban Dev.	809	562		+ Mildred S. Ayer Lot Prop. John H. Ayer

# DIRECT or GRANTOR Index to Deeds — Greenville County, S. C.

I  
( )

Cost Family Name Index No. 75  
Copyright 1949

To locate name, open at SURNAME INITIAL TAB and refer to Buff Sub-Index sheet for page reference.

Made by The Cott Index Company, Columbus, Ohio  
Sold by Walker, Evans & Cogswell Co., Charleston, S. C.

FILE NUMBER DATE OF RECORD	GRANTORS FAMILY NAMES	GIVEN NAMES ABCDEFGH	GIVEN NAMES IJKLMNO	GIVEN NAMES PQRSTUWXYZ	GRANTEES	BOOK	PAGE	No. of Acres	BRIEF DESCRIPTION, LOCATION, ETC. (Not Warranted)
13461 Nov. 28, 1966	Masters	E. Inman			Adminr. of Veterans Affairs	809	616		Lat 8, Dirmelle St. Prop.
13667 " 30, 1966	"	"	"		Secy. Housing & Urban Dev.	810	25		Sec. 2, Stone East Lots 3, 4 & 5, Summit Dr.
" " "	"	"	"		" " "	810	28		Broadway Area Lat 6, Broadway Dr.
13728 Dec. 1, 1966	"	"	"		North Amer. Acceptance Corp.	810	61		O'Neal, Jr. Lat C.C. Camp Circle
13882 " 2, 1966	"	"	"		Kenneth B. Dailey, et al	810	123		Kanatenah Lat 4, Blk. C. Oregon St.
13877 " 2, 1966	"	"	"		Fidelity Co., Inc.	801	129		St. Brandon Plant Lat 182, Sec. 1, Baldwin
13988 " 5, 1966	"	"	"		Frank Harris	810	178	7.15	Piedmont Acres. Hwy. 20, near
13999 " 5, 1966	"	"	"		Doyle L. Robinson, et al	810	181	8.76	Hwy. 20, Grove Sp. Acres & 1.68 Acres, S. C.
14093 " 6, 1966	"	"	"		Ethel Barnes	810	202		Prop. Lat 146 Hunt St. City View
14423 " 9, 1966	"	"	"		Motor Contract Co. of Greenville a corp.	810	368	2.5	Acres, Paris Mt, Sp
14574 " 12, 1966	"	"	"		Metropolitan Life Ins. Co. a Corp.	810	404		Cardinal Park Lat 26, Cardinal St.
14582 " 12, 1966	"	"	"		Commercial Credit Corp.	810	442		Lynnwood Acres Lat 40, Lucile St.
15190 " 20, 1966	"	"	"		Drexel, Inc.	810	629		Drexel Terrace Lat 84, Kimberly Lane
15189 " 20, 1966	"	"	"		Grille Concrete Co.	810	632		Woodfields Lat 311, Cliffside Lane
15214 " 21, 1966	"	"	"		Housing & Urban Devop. Secy	811	25		Lat 23, Cor. Old Easley Br. Rd. + Plainview Dr.
" "	"	"	"		" " "	811	25		Plainview Heights

# DIRECT or GRANTOR Index to Deeds — Greenville County, S. C.

REG. U. S. PAT. OFFICE *Chambers* County Indexes Since 1888 An Identifying Trade Mark

To locate names, open at SURNAME INITIAL TAB and refer to Buff Sub-Index sheet for page reference.

Cott Family Name Index No. 75 Copyright 1949

I  
( )

FILE NUMBER	GRANTORS FAMILY NAMES	GIVEN NAMES A B C D E F G H	GIVEN NAMES I J K L M N O	GIVEN NAMES P Q R S T U V W X Y Z	GRANTEES	BOOK	PAGE	No. of Acres	BRIEF DESCRIPTION, LOCATION, ETC. ( Not Warranted )
DATE OF RECORD									
15570 Dec. 27, 1966	Master	E. Inman			<sup>Sicily.</sup> Housing & Urban Develop.	811	110		Paramount Park, Gantt Tp. Lot 102, Crosby Circle, ^
15829 " 29, 1966	"	"	"		Helen Y. Marshall, et al	811	211	60.35	Acres, Austin Tp.
15828 " 29, 1966	"	"	"		Admrs. of Veterans Affairs	811	214		Lot 8 Yount Rd.
15830 " 29, 1966	"	"	"		Lewis Yeargin, et al	811	217		Mill Rd. - Austin Tp. Int. 2 Tracts, Adams ^
15952 " 30, 1966	"	"	"		North Amer. Accept. Corp.	811	330		Lot 18, Elaine Ave.
16115 Jan. 3, 1967	"	"	"		Madeen Homes Const. Co.	811	422	1	12 ft. Strip Acres, Austin Tp. also ^
16432 " 6, 1967	"	"	"		Robert W. Olson, et al	811	516	43.6	O'Neal Tp. Acres, Tigerville Rd. ^
16575 " 9, 1967	"	"	"		<sup>Ass'n.</sup> Federal Natl. Mtg.	811	586		Augusta Rd. Ranches Lot 21, Old Augusta Rd.
16811 " 11, 1967	"	"	"		<sup>Sicily.</sup> Housing & Urban Develop. et al	811	42		Crestwood, Inc., Gantt Tp. Lot 45 North Estate Dr. ^
16812 " 11, 1967	"	"	"		Admrs. of Veterans Affairs	812	32		Vista Hills Lot 30, Ashford Ave. ^
16914 " 12, 1967	"	"	"		Mositt W. Belcher	812	78		Tract - Highland Tp
17154 " 16, 1967	"	"	"		Matilda Kilgore	812	161		Rutherford Park Lot 7, Rutherford Rd. ^
17217 " 16, 1967	"	"	"		Associates Invest. Co., Inc.	812	199		Royal Heights Lot 1, Old Buncombe Rd. ^
17297 " 17, 1967	"	"	"		D. L. Franks	812	245		Ward 5 - City Int. Lot 10, Calhoun St. ^
17417 " 18, 1967	"	"	"		<sup>Sicily.</sup> Housing & Urban Develop.	812	302		Hill St., Augusta Rd. Hills Lot 79 & Adj. 12 Lot 80 Long ^
18266 " 30, 1967	"	"	"		James W. Clark	813	25	54.26	O'Neal Tp. Acres, Tigerville Rd. ^

# DIRECT or GRANTOR Index to Deeds — Greenville County, S. C.

I

Cott Family Name Index No. 75  
Copyright 1949

To locate names, open at SURNAME INITIAL TAB and refer to Bu#-Sub-Index sheet for page reference.

Made by The Cott Index Company, Columbus, Ohio  
Sold by Walker, Evans & Cogswell Co., Charleston, S. C.

( )

FILE NUMBER	GRANTORS F.A.M.I.L.Y. NAMES	GIVEN NAMES ABCDEFGHIJ	GIVEN NAMES KLMNO	GIVEN NAMES PQRSTUWXYZ	GRANTEES	BOOK	PAGE	No. of Acres	BRIEF DESCRIPTION, LOCATION, ETC. (Not Warranted)
DATE OF RECORD									
18577 Feb. 2, 1967	Masters	E.	Inman		Charles V. Hannon, et al	813	150		East Faris Rd. Lots 10, 12 + 1/2 Lot 14
18850 " 6-1967	"	"	"		Jack W. Wherry, et al	813	315		Lots 2 + 3, Pinefield Dr. Parkdale
18916 " 7-1967	"	"	"		Mtg. Guaranty Ins. Corp.	813	337		Lot 48, Woodridge Dr.
18969 " 7-1967	"	"	"		Lewis S. Callahan	813	343	1.39	Rogers Valley, Gate, Butlers Sp. Acre = Lot 20 Howell Circle,
19066 " 8-1967	"	"	"		Sam Rosemond.	813	375		Rosemond East, Gantt Sp. Tract 5, Edward + Martha
19067 " 8-1967	"	"	"		Carrie Evans.	812	377		Tract 1, Fairfield Rd., Edward + Martha
" "	"	"	"		Rosemond Williams	812	377		Rosemond East, Gantt Sp.
19068 " 8-1967	"	"	"		James L. Holmes, et al	812	379		Tract 4, Pinefield Dr. Edward + Martha
" "	"	"	"		" " "	812	379		Rosemond East, Gantt Sp.
19201 " 9-1967	"	"	"		J. Delmer Martin	813	463		Augusta Rd. Ranches Lot 84, Long Hill St.
19200 " 9-1967	"	"	"		Talley Realty, Inc	813	465	7	Acres, White Horse Road Dr. - Woodfields
19611 " 14-1967	"	"	"		Housing + Urban Develop. Socy	813	589		Lot 163, Sec. C, Pine Creek.
19777 " 16-1967	"	"	"		" " "	814	67		Lot 15 Long Forest Dr! Knob Hill
19930 " 17-1967	"	"	"		Housing + Urban Dev. Socy	814	122		Lot 9, Plymouth Ave. ~ Parabunt Park
20092 " 20-1967	"	"	"		Housing + Urban Dev. Socy	814	189		Lot 220 Mayo Dr.
" " "	"	"	"		Housing + Urban Dev. Socy	814	192		Part Lot 15 Con. Dannon Rd + Bob White Lane, Super Hwy. Home Sites

# DIRECT or GRANTOR Index to Deeds — Greenville County, S. C.

I

( )

REG. U. S. PAT. OFFICE *Chambers* County Indexes Since 1888 An Identifying Trade Mark

To locate names, open at SURNAME INITIAL TAB and refer to Buff Sub-Index sheet for page reference.

Cott Family Name Index No. 75 Copyright 1949

FILE NUMBER DATE OF RECORD	GRANTORS FAMILY NAMES	GIVEN NAMES ABCDEFGHIJ	GIVEN NAMES JKLMNO	GIVEN NAMES PQRSTUVWXYZ	GRANTEES	BOOK	PAGE	No. of Acres	BRIEF DESCRIPTION, LOCATION, ETC. ( Not Warranted )
20268 Feb. 22, 1967	Master	E. Inman			Affairs Administrator of Veterans	814	288		Lot 81, Woodfields Inc.
20429 " 23, 1967	"	"	"		Secy. Housing & Urban Dev.	814	320		Dr. Extn., Sharon Park Lot 844 Part Lot 85, Melody
20427 " 23, 1967	"	"	"		Joseph J. Howard	814	341		Lot Riverside Rd.
20625 " 27, 1967	"	"	"		Secy. Housing & Urban Dev.	814	420		Apple Dr. Apple Blossom Terrace Lot, Cor. Old Grove Rd. &
20814 " 28, 1967	"	"	"		C. A. Lewis	814	485		Piedmont Mfg. Co. Village Lot 107, Sec. 3, Mill St.
21016 Mar. 2, 1967	"	"	"		James A. Hightowers et al	814	548	.45	of an acre O'Neal Jr.
21398 " 8, 1967	"	"	"		John M. Flynn	815	83		Batony Woods Lot 339 Cherokee Ave.
21397 " 8, 1967	"	"	"		Secy. Housing & Urban Dev.	815	86		College Heights Lot 61 Columbia Circle
21668 " 10, 1967	"	"	"		a Corp. Metropolitan Life Ins. Co.	815	220		Paramount Park Lot 156, Crosby Circle
21841 " 13, 1967	"	"	"		Arthur W. Masteller, et al	815	291		Rd. & Mc Beth St. Part Lot 102 Cor. Riverside
22232 " 16, 1967	"	"	"		Secy. Housing & Urban Dev.	815	484		Pine Forest Lot 218, Old Trail Rd.
22352 " 17, 1967	"	"	"		Quality Homes, Inc.	815	493		Plat 2 Lot 119, Thornwood Acres
22351 " 17, 1967	"	"	"		Fidelity Fed. S. & L. Assn.	815	496		Thornwood Acres Lot 82, Leafwood Dr.
22512 " 20, 1967	"	"	"		Secy. Housing & Urban Dev.	815	553		Park Hill Terrace Lot 6, Abundant Dr.
22513 " 20, 1967	"	"	"		City of Greenville	815	618		Lot at St. Louis, Chick Hwy Lot Victoria St, Hill &
22625 " 21, 1967	"	"	"		C. a Corp. Western & Sou. Life Ins.	815	556		Vista Hills Lot 87, Ashford ave.



# DIRECT or GRANTOR Index to Deeds -- Greenville County, S. C.

I

Cott Family Name Index No. 75  
Copyright 1949

To locate names, open at SURNAME INITIAL, EAB and refer to Buff Sub-index sheet for page reference.

Made by The Cott Index Company, Columbus, Ohio  
Sold by Walker, Evans & Cogswell Co., Charleston, S. C.

( )

FILE NUMBER	GRANTORS	GIVEN NAMES	GIVEN NAMES	GIVEN NAMES	GRANTEES	BOOK	PAGE	No. of Acres	BRIEF DESCRIPTION, LOCATION, ETC. (Not Warranted)
DATE OF RECORD	FAMILY NAMES	ABCDEFGH	IJKLMNO	PQRSTUVWXYZ					
22626 Mar. 21, 1967	Master	E. Inman			Joe B. Keller, et al	816	1		Court Fenwick Heights Lot 17, Sec. I, Dippy 2, City
22591 " 21, 1967	"	"	"		Master Mtg. Corp.	816	23		Lat Rowley St. Ward Biltmore
23028 " 27, 1967	"	"	"		Housing & Urban Dev. Secy	816	91		Lat 50, Two Natch Rd.
23033 " 27, 1967	"	"	"		James Roy Loper	816	152		Lat 17, Hawley St., City (Melrose Ave) near City
23104 " 27, 1967	"	"	"		Norman A. Hindman	816	301		Lat 2, Blk. F. Green Ave. East Acres
23221 " 28, 1967	"	"	"		L. S. Green, et al	816	402		Lat 118, Plat 2, Thornwood Acres
23474 " 30, 1967	"	"	"		H. Inn Fed. S. S. Assn.	816	457		Lat 29, Sec. II, Farmington Sec. II
" " "	"	"	"		" " " "	816	460		Lat 28, Farmington Acres Hwy. 29, to Air Base
23622 " 31, 1967	"	"	"		Charles J. Spillane et al	816	571	1	Acres on road leading from Farmington Acres
23997 Apr. 5, 1967	"	"	"		Sybil W. Sanders	817	81		Lat 69, Shubuta Dr. Ste. Chick Spg. Sp.
24116 " 6, 1967	"	"	"		Lois D. Elmore	817	103		Lat cor. Church & North Miller Ave. Conestee
24117 " 6, 1967	"	"	"		Jeff R. Richardson Jr.	817	106		Lat 142, Cor. 6 <sup>th</sup> St. & 2 <sup>nd</sup> Welcome Acres
24359 " 10, 1967	"	"	"		Adm. of Veterans' Affairs	817	245		Lat 14, Cole Road East Ine. Mco., Inc.
24358 " 10, 1967	"	"	"		Metropolitan Life	817	248		Lat 123 Bellwood Dr. City Broadleaf Forest
24361 " 10, 1967	"	"	"		Housing & Urban Dev. Secy	817	251		Lat 1, Forestwood Dr. Bates Jr.
" " "	"	"	"		" " "	817	254		Lat 133, Coleman Hgts.

# DIRECT or GRANTOR Index to Deeds — Greenville County, S. C.

REG. U. S. PAT. OFFICE *Chambers* County Indexes Since 1888 An Identifying Trade Mark

To locate names, open at SURNAME INITIAL TAB and refer to Buff Sub-Index sheet for page reference.

Cott Family Name Index No. 75 Copyright 1949

FILE NUMBER DATE OF RECORD	GRANTORS FAMILY NAMES	GIVEN NAMES ABCDEFGHIJ	GIVEN NAMES JKLMNO	GIVEN NAMES PQRSTUVWXYZ	GRANTEES	BOOK	PAGE	No. of Acres	BRIEF DESCRIPTION, LOCATION, ETC. ( Not Warranted )
24360 Apr. 10, 1967	Master	E. Inman			<sup>Secy.</sup> Housing & Urban Dev.	817	293		Sec. 1, Fresh Meadow Forest Lot 8, Creek Shore Dr.
24706 " 13, 1967	"	"	"		Jimmie Wright	817	462		Butler Tp. Lots 5 & 1/2 Lot 4, Birdland Michael Park
25040 " 17, 1967	"	"	"		<sup> Affairs</sup> Administrator of Veterans	817	550		Lot 7, Michael Dr. South Forest East.
25532 " 20, 1967	"	"	"		<sup> Secy.</sup> Housing & Urban Dev.	818	209		Lot 223, Plainfield Circle,
26482 May 2, 1967	"	"	"		<sup> Mts. Co</sup> Hammonston Ins. Co.	818	588		Lot 43 Parkview Highlands, Paris Mt. Tp.
26662 " 3, 1967	"	"	"		Ethel C. Duffey	818	543		Lot 87, Sans Louis
26850 " 5, 1967	"	"	"		Mary L. De Young	819	121		Chick Spgs. Tp. Lots 15, 16 & 17, Poplar Dr. Innes
27054 " 8, 1967	"	"	"		Patsy M. Hipps	819	203	1	Austin Tp. Acres, Georgia Rd.
27562 " 12, 1967	"	"	"		J. H. Cauley	819	485		Lot Laurel Dr., Austin Tp.
27708 " 15, 1967	"	"	"		Jimmy Langston	819	502	2.0	Acres, Neely's Ferry Rd. Mountain View Circle Subd.
27818 " 16, 1967	"	"	"		<sup> Secy</sup> Housing & Urban Dev.	819	633		Lot 18, Piedmont Park Rd.
28131 " 19, 1967	"	"	"		Edward J. Masser, et al	820	145		Realty Corp. Prop. Lot 10, Dagan Rd. Central
28519 " 23, 1967	"	"	"		Thomas Glen Arms	820	267	38.40	Highland Tp. Acres, Rutherford Rd.
28918 " 26, 1967	"	"	"		Hughes Herbert Hamby	820	404		Henderson Farms. Lots 12, 13 & 14, Pittman Rd.
28983 " 26, 1967	"	"	"		Marion Harris	820	451		Brandon Plant Lot 147, Bryant St.
28919 " 26, 1967	"	"	"		Charlie Shell	820	454		Lot Orange St.

# DIRECT or GRANTOR Index to Deeds - Greenville County, S. C.

Cott Family Name Index No. 75  
Copyright 1949

To locate names, open at SURNAME INITIAL TAB and refer to Buff Sub-Index sheet for page reference.

Made by The Cott Index Company, Columbus, Ohio  
Sold by Walker, Evans & Cogswell Co., Charleston, S. C.

I  
( )

FILE NUMBER DATE OF RECORD	GRANTORS FAMILY NAMES	GIVEN NAMES ABCDEFGH	GIVEN NAMES IJKLMNO	GIVEN NAMES PQRSTUVWXYZ	GRANTEES	BOOK	PAGE	No. of Acres	BRIEF DESCRIPTION, LOCATION, ETC. (Not Warranted)
29447 June 1, 1967	Master	E. Imman			Roland M. Knight	821	33		Open Sec. 1, Chapticee Int. Lat 42, West Seven Oaks
29981 " 7, 1967	"	" "			Adms. of Veterans Affairs	821	229		Green Vale Lat 18, Hillrose Ave.
29980 " 7, 1967	"	" "			Peoples Natl. Fund, Inc.	821	232		Royal Heights Lat 38, Renee Circle,
30361 " 12, 1967	"	" "			Worthy B. Nabors, Jr. et al	821	412	1	Austin Tr. Acres, Georgia Rd.
30476 " 13, 1967	"	" "			J. L. Barnwell	821	512		Lat or Tract, Oaklawn Tr.
30617 " 14, 1967	"	" "			Audrey G. Bayhins	821	577		in or near Green Lots 14 & 15, Connecticut Ave.
31224 " 20, 1967	"	" "			Housing & Urban Dev. Socy	822	117		Dr. Blueberry Park Lots 23 & 24, Straluberry
31341 " 21, 1967	"	" "			Housing & Urban Dev. Socy	822	179		4. Dunbar mill Lot 86, Hutchins St. Sec.
31344 " 21, 1967	"	" "			Robert H. Rolan	822	183		Wachovia Forest Lat 4, Kathryn Court,
31342 " 21, 1967	"	" "			Ruth Bray Blanton	822	193		Farmington Acres Lat 14, Clapton Dr.
31343 " 21, 1967	"	" "			Patricia J. Ferguson	822	195		Woodland Hills Lat 35, Wildwood Ave
94 " 26, 1967	"	" "			Housing & Urban Dev. Socy	822	335		Pines Brook Estate Lat 32, Cardinal Dr.
95 " 26, 1967	"	" "			W. E. Hankins	822	338		Blaines Grove Tr. Lat 6, Prop. R. A. & W. E.
647 " 30, 1967	"	" "			Lucia Anderson, et al	822	623		Lat 5 1/2, Nickletown Lat Main St, Nickletown,
883 July 5, 1967	"	" "			H. H. McClary, Sr. et al	823	47		Int. Tract Paris Mt, Tr. Edwards, O'Neal Tr.
1670 " 13, 1967	"	" "			Troyon Fed. Sav. & Loan	823	345		Lat 14, Prop. Hazel C. S.

I

## DIRECT or GRANTOR Index to Deeds — Greenville County, S. C.

REG. U. S. PAT. OFFICE *Chas. McCall* County Indexes Since 1888  
An Identifying Trade MarkTo locate names, open at SURNAME INITIAL TAB and refer  
to Buff Sub-Index sheet for page reference.Cott Family Name Index No. 75  
Copyright 1949

FILE NUMBER DATE OF RECORD	GRANTORS FAMILY NAMES	GIVEN NAMES ABCDEFGHIJ	GIVEN NAMES JKLMNO	GIVEN NAMES PQRSTUVWXYZ	GRANTEES	BOOK	PAGE	No. of Acres	BRIEF DESCRIPTION, LOCATION, ETC. (Not Warranted)
1671 July 13-1967	Master	E. Inman			P. L. Barnette, et al	823	348		Lots 261 + 262, East Lake Shore Dr. - Lake Lanier Gleason mt. Tp.
"	"	"	"		"	823	348		"
1348 " 10-1967	"	"	"		Fidelity Fed. S. & L. Assoc. Secy.	823	170		(Sumter St.) City View annex Lots 73 + 74, Newberry St Knob Hill
1460 " 11-1967	"	"	"		Housing & Urban Develop.	823	231		Lot 15, Brookdale av. near Green, Chick spg. Tp.
1461 " 4-1967	"	"	"		Daphine L. Reeves	823	234		Lot 46, Pleasant Heights, Augusta Annex
1477 " 11-1967	"	"	"		Ellen S. Centers of Ga.	823	243		Lot 87, Churchill St.
1621 " 12-1967	"	"	"		Midland Guardian Co.	823	337	1	Acres O'Neal Tp.
1924 " 14-1967	"	"	"		W. R. Hipp	823	467		View Heights, Chick spg. Tp. Lot 24, Roscoe Dr. Lake
1923 " 14-1967	"	"	"		Marion Harris Co. of Ga., a corp.	823	471		Hunters Acres, Sville Lot 84, Boyd Ave.
1922 " 14-1967	"	"	"		Midland Guardian Secy.	823	474		Subd. Lot 2.0 Ready Acres
2522 " 21-1967	"	"	"		Housing & Urban Develop Affairs	824	89		Brook Terrace Lot 53, Miami Ave, Spring Terrace Sec. 2
2523 " 21-1967	"	"	"		Administrator of Veterans Affairs	824	92		Lot 19, Juni Lane, Pecan
2522 " 21-1967	"	"	"		Housing & Urban Develop Affairs	824	95		Lot McCall St.
2519 " 21-1967	"	"	"		Administrator of Veterans Affairs	824	98		Lot 73, Pleasant Valley
2564 " 21-1967	"	"	"		Southern Holding Corp.	824	126		Tract Austin Tp.
"	"	"	"		"	824	131		Tract Franklin Tp.

# DIRECT or GRANTOR Index to Deeds — Greenville County, S. C.

Cott Family Name Index No. 75  
Copyright 1949

To locate names, open at SURNAME INITIAL TAB and refer to Buff Sub-Index sheet for page reference.

Made by The Cott Index Company, Columbus, Ohio  
Sold by Walker, Evans & Cogswell Co., Charleston, S. C.

( )

FILE NUMBER DATE OF RECORD	GRANTORS FAMILY NAMES	GIVEN NAMES ABCDEFGH	GIVEN NAMES IJKLMNO	GIVEN NAMES PQRSTUVWXYZ	GRANTEES	BOOK	PAGE	No. of Acres	BRIEF DESCRIPTION, LOCATION, ETC. ( Not Warranted )
3168 July 28, 1967	Master	E. Inman			<sup>Secy</sup> Housing & Urban Develop.	824	344		North Meadow Heights Lot 14 Cool Springs Dr. Est. Butler Sp.
3034 " 26, 1967	"	"			Lamont V. Stokes, et al	824	316		Part Tract 5, J. F. Freeman
3301 " 28, 1967	"	"			General Electric Co.	824	413		161.067 Acres, (Tract 36) State Hwy. 146, (Woodruff Rd.) Darlington Rd. Rd. + Underwood ave.
" " 3297	"	"			" " "	824	413		
" 28-1967 3460	"	"			Joel B. Garrison, et al	824	417		Lots 27, 28 + 29. Laurens Chick Sp. Sp.
" 31, 1967 3595	"	"			Elmer Cassell	825	6		Lot 43, Lake View Heights, Hts., Chick Sp. Sp.
Aug 1, 1967 3860	"	"			W. D. Crowley	825	103		Lot 72, Sheffield Rd., Belmont
" 3, 1967 4131	"	"			<sup>Secy</sup> Housing & Urban Develop.	825	314		Part Lots 28 + 30, Wilton St.
" 7, 1967 4132	"	"			Iris C. McDavid	825	431		Tract Oaklawn Sp. " Oaklawn Sp.
" 7, 1967 4486	"	"			Lucy Elizabeth McDavid	825	441	2	Acres Augusta Rd., Cochran Hts.
" 9-1967 4917	"	"			<sup>redevelopment Secy</sup> Housing & Urban De-	825	607		Lot 34, Maxey ave. + Sherwood Forest
" 14, 1967 4916	"	"			Eleanor B. Smith, et al	826	131		Int. Lot 2/19, Scarlett St. Sec 1 + Gantt Sp.
" 14, 1967 5079	"	"			Bertha B. Sisk	826	143		Int. Lot Security Dr., Rutherford Rd.
" 15, 1967 5758	"	"			Jyra E. Bowling	826	234		Lot 7, Pine St. North of Rd. Ranches
" 22-1967 5894	"	"			<sup>redevelopment Secy</sup> Housing & Urban De-	826	104		Lot 93, Rice St. - Augusta
" 23, 1967	"	"			C. E. Robinson, Jr.	826	623		Lot 8, Perry Ave. City

I

## DIRECT or GRANTOR Index to Deeds — Greenville County, S. C.

REG. U. S. PAT. OFFICE *Chumlett* County Indexes Since 1888  
An Identifying Trade MarkTo locate names, open at SURNAME INITIAL TAB and refer  
to Buff Sub-Index sheet for page reference.Cott Family Name Index No. 75  
Copyright 1949

FILE NUMBER DATE OF RECORD	GRANTORS FAMILY NAMES	GIVEN NAMES ABCDEFGHIJ	GIVEN NAMES JKLMNO	GIVEN NAMES PQRSTUVWXYZ	GRANTEES	BOOK	PAGE	No. of Acres	BRIEF DESCRIPTION, LOCATION, ETC. ( Not Warranted )
7225 Sep. 7, 1967	Master	E. James			J. R. Cleveland, et al	828	37		St. (Britontown) Lot Fourth St. (Jackson)
7454 " 8-1967	"	" "			O. H. Martin, et al	828	58		Tract - Neely Ferry Rd.
8831 " 13, 1967	"	" "			William Warren Wilson et al	828	268	38.69	O'Neal Jp. Acres Gay Creek Rd., Yellowstone Dr.
8305 " 18, 1967	"	" "			Crane-Whalley Partnership	828	578		3 lots Alamo St. & Western Hills Subd.
8995 " 25, 1967	"	" "			Charles D. Ernest, et al	829	243		Lot 8, Col. Pass Dr.
9140 " 26, 1967	"	" "			Mitchell Oscar Stephens	829	325		Ave., Mauldin Int. Lot 3, East Butler
9449 " 28-1967	"	" "			Edward J. Nasser, et al	829	476		O'Neal Jp. Lot - Old Log Ford Rd.
9617 " 29, 1967	"	" "			H. G. Cantrell, Jr.	829	561		Lot 14, Brk. Pl. Cove, Highways
" "	"	" "			" " " "	829	561		Ave. also 2 lots Alamo St. & Yellowstone Dr., also
" "	"	" "			" " "	829	561		Lot Yellowstone Dr.
9592 " 29, 1967	"	" "			Trav. Rest Fed. S. & L. Aron	829	512		Slater Mfg. Co. Lot 8, Talley Bridge Tdr
9991 Oct. 4, 1967	"	" "			Ruby C. Roberts	830	146		Dr. Lot Alamo St & Yellowstone
10132 " 5, 1967	"	" "			Housing & Urban Dev. Seay	830	197		Pleasant Valley Lot 333, Pacific Ave.
10133 " 5, 1967	"	" "			Walter B. Meyers	830	160		Wade Hampton Gardens Lot 73, Dagenham Dr.
10964 " 13-1967	"	" "			redevelopment Dev. Housing & Urban Dev.	830	507		J. Farr Lot 145, Alice Drive.
11447 " 19, 1967	"	" "			Enterprises, Inc. Threatt Maxwell	831	117		Morningside Dr. Easement & R.W. Lot 48

# DIRECT OF GRANTOR Index to Deeds — Greenville County, S. C.

Cott Family Name Index No. 75  
Copyright 1949

To locate names, open at SURNAME INITIAL TAB and refer to Buff Sub-Index sheet for page reference.

Made by The Cott Index Company, Columbus, Ohio  
Sold by Walker, Evans & Cogswell Co., Charleston, S. C.

( )

FILE NUMBER DATE OF RECORD	GRANTORS FAMILY NAMES	GIVEN NAMES ABCDEFGH	GIVEN NAMES IJKLMNO	GIVEN NAMES PQRSTUWXYZ	GRANTEES	BOOK	PAGE	No. of Acres	BRIEF DESCRIPTION, LOCATION, ETC. (Not Warranted)
11476 Oct. 19, 1967	Master	E. Inman			et al Donald R. Sturkie	831	120		Elizabeth Drive Int. Lot 336, + 1/2 Lot 335
11786 " 23, 1967	"	"	"		Church Holy Trinity Anglican	831	287		Lot Buncombe St.
12577 " 31, 1967	"	"	"		Woodruff Fed. S. & L. Assn	831	602	1.84	Acres, Highland Tp.
13410 Nov. 8, 1968	"	"	"		Secy. Housing + Urban Develop.	832	266		Pleasant View Subd. Lot 10 Brookdale ave. Ave., Pleasant Valley
" 11	"	"	"		" " "	832	269		Lot 27, Pleasant Ridge Oak Hill
" 13473 " 8, 1967	"	"	"		" " "	832	272		Lot 22, Oak Hill W. Sec. B.
13771 " 10, 1967	"	"	"		J. H. Mauldin	832	334		Edwardly Forest Lot 26, Old Indian Trail
" " 13904 " 13, 1967	"	"	"		Edward Singleton, et al	832	438		Lot 25 Railroad St. Lot 46, 9A Railroad St. + Lot 27, Railroad St.
14174 " 15, 1967	"	"	"		" " "	832	438		Wellington Green Lot 78, Bridgeport Dam Prop. Colony Co.
14181 " 15, 1967	"	"	"		Motor Contract Co. of Stella J. Hawkins	832	534		Lot 83, Tommy Brook ave. Piedmont Est. Chick Sps. Tp. Lots 161 + 162, Halsey St.
14288 " 16, 1967	"	"	"		Secy. Housing + Urban Develop.	833	9	0.48	Acres, State Park Rd., Chick Sps. Tp.
14297 " 16, 1967	"	"	"		Mary Mack Joseph	833	43		Vista Hills Part Lot 10, Ridgescrest area
14669 Nov. 21, 1967	"	"	"		Secy. Housing + Urban Develop.	833	113		Blossom Terrace Lot 21, Appleton Apple Ave. Park - Piney Park
14668 " 21, 1967	"	"	"		" " "	833	165		Part Lots 20 + 21, Apogee

# DIRECT or GRANTOR Index to Deeds — Greenville County, S. C.

REG. U. S. PAT. OFFICE *Chumlett* County Indexes Since 1866  
An Identifying Trade Mark

To locate names, open at SURNAME INITIAL TAB and refer to Buff Sub-Index sheet for page reference.

Cott Family Name Index No. 75  
Copyright 1949

FILE NUMBER DATE OF RECORD	GRANTORS FAMILY NAMES	GIVEN NAMES ABCDEFGHIJ	GIVEN NAMES JKLMNO	GIVEN NAMES PQRSTUVWXYZ	GRANTEES	BOOK	PAGE	No. of Acres	BRIEF DESCRIPTION, LOCATION, ETC. ( Not Warranted )
14965 Nov. 24-1967	Master	E. Inman			Clifford Z. Gaddy, Jr.	833	291	42.6	Prop. F. W. Brown. acres, less strip.
15239 " 28-1967	"	"	"		Edward J. Nasser, et al.	833	461		Chick Spgs. Sp. Lot 52, Eisenhower St.
15376 " 29-1967	"	"	"		Central Realty Corp.	833	481		Monteith Hgts. Lot 12, Monteith Circle,
15635 Dec. 1-1967	"	"	"		Yunan E. Miller	833	586		Piney Ridge Dr., Piney Ridge Lot 4, Woodland Lane. +
15876 " 5-1967	"	"	"		Eloise P. Sloan	834	114		(Chilcott St.) Lot 38 Poplar St.
15889 " 5-1967	"	"	"		W. D. Shedd	834	69		Farrington Ave. Lot 61, Cherrylane Dr.
16101 " 7-1967	"	"	"		Travelers Rest Fed. S. & L. Assn.	834	194		Lot 13, Patton Rd.
16410 " 11-1967	"	"	"		Florence S. Reid	834	287		Lot 26, Blk. D, Webster St., Village, S. Slater
" "	"	"	"		" " "	834	289		+ Sons, Inc.
17399 " 21-1967	"	"	"		Lorene Johnson	835	95		Lot, 146, Miracle Dr.
18597 Jan. 8-1968	"	Frank P. McGowan, Jr.			Housing + Urban Dev. Secy.	836	31		Lot Perry Ave.
18616 " 8-1968	"	"	"	"	Assn. First Federal S. & L.	836	34		Eastdale, Austin Sp. Lot 63, Hickory Lane
18813 " 10-1968	"	"	"	"	Marchants Leasing Corp.	836	168		Perry Ave. + Palhount St. Lot 9 + Part Lot 10, Con. +
19616 " 22-1968	"	"	"	"	Co. Modern Homes Const.	836	429		Fairview Sp. Lot, Log & Hooks Rd.
19635 " 22-1968	"	"	"	"	Co. Modern Homes Const.	836	432	1	Rd. Austin Sp. acre (Part Lot 4) Bridges
19726 " 23-1968	"	"	"	"	Martin Reeder, et al.	836	521		Lots 54 + 55 Old Spitz Rd.



# DIRECT OF GRANTOR Index to Deeds — Greenville County, S. C.

Cott Family Name Index No. 75  
Copyright 1949

To locate names, open at SURNAME INITIAL TAB and refer to Sub-Index sheet for page reference.

Made by The Cott Index Company, Columbus, Ohio  
Sold by Walker, Evans & Cogswell Co., Charleston, S. C.

( )

FILE NUMBER DATE OF RECORD	GRANTORS FAMILY NAMES	GIVEN NAMES ABCDEFGH	GIVEN NAMES IJKLMNO	GIVEN NAMES PQRSTUWXYZ	GRANTEES	BOOK	PAGE	No. of Acres	BRIEF DESCRIPTION, LOCATION, ETC. (Not Warranted)
20046 Jan. 26, 1968	Master	Frank P.	McGowan,	Jr.	S. & M. Real Estate Co., Inc. Develop. Sec'y.	836	633		Crestfield Rd., Gantt Tp. Lot 42 + Part Lot 43
20308 " 31, 1968	"	"	"	"	Housing + Urban Develop.	837	115		Part Lot 4, Scott Ave.
21029 Feb. 8, 1968	"	"	"	"	Frank S. Leake Jr.	837	369	17.69	Acres Fairview Tp.
21277 " 12, 1968	"	"	"	"	Housing + Urban Develop. Sec'y.	837	469		Ethel Perry Est. Lot 21, Darlington Ave.
21551 " 14, 1968	"	"	"	"	"	837	605		Shewood Forest Lot 31, Scarlett St.
21552 " 14, 1968	"	"	"	"	"	837	608		Lot 25, Chick Spgs. Rd. (now Mphawk Dr.)
"	"	"	"	"	"	837	608		Northwood Subd.
21416 " 13, 1968	"	"	"	"	"	837	561		College Heights Subd. Lot 98, Auburn Circle
21539 " 14, 1968	"	"	"	"	Richard Powers	837	586		Chick Spgs. Tp. Lot 5, Sandy Flat Rd.
21625 " 15, 1968	"	"	"	"	Ralph R. Ellison Jr. et al	838	6	1.244	Spgs. Tp. of an acre; 1 acre, Chick
21761 " 16, 1968	"	"	"	"	Homer Waters, et al	838	78	5	Acres, Glassy Mtns Tp.
21759 " 16, 1968	"	"	"	"	Clemmie P. Fowler	838	83		Highland Tp. Lot State Hwy. 414
21734 " 16, 1968	"	"	"	"	Commercial Accept. Corp.	838	40		Lot 1 = 1/4 Acre, Juglons Rd.
21879 " 19, 1968	"	"	"	"	Mardell Incorporated	838	117		Chick Spgs. Tp. Tract Edwards Rd.
21860 " 19, 1968	"	"	"	"	Commercial Accept. Corp.	838	120		Circle, Pine Forest Lot 178, East Pine Lake
21999 " 20-1968	"	E. Irman			Housing + Urban Development Sec'y.	838	162		Lot 12, Coquina Court

# DIRECT or GRANTOR Index to Deeds — Greenville County, S. C.

REG. U. S. PAT. OFFICE *Chambers* County Indexes Since 1868  
An Identifying Trade Mark

To locate names, open at SURNAME INITIAL TAB and refer to Buff Sub-Index sheet for page reference.

Cott Family Name Index No. 75  
Copyright 1949

FILE NUMBER DATE OF RECORD	GRANTORS FAMILY NAMES	GIVEN NAMES ABCDEFGHIJ	GIVEN NAMES JKLMNO	GIVEN NAMES PQRSTUVWXYZ	GRANTEES	BOOK	PAGE	No. of Acres	BRIEF DESCRIPTION, LOCATION, ETC. (Not Warranted)
22993 Mch. 1, 1968	Master	Frank P.	McKewan, Jr.	Robert L.	Smiths	839	7	105	Berrys Mill acres, Northwest of
23136 " 4, 1968	"	"	"	"	Nathaniel Ferguson	839	65		Lot Webb Rd. Butlers Jc.
23595 " 8, 1968	"	"	"	"	Bldg. Inc. Henry C. Harding	839	273		Bayle St. Rockvale Lot 39 + Part Lot 38 (Lots)
29977 " 13, 1968	"	"	"	"	Develop. Secy. Housing + Urban	839	427		+ Nicholas Dr. new City Lot 10, Blk. B. Cor. Arroyo St.
24553 " 20, 1968	"	"	"	"	Alice Scott	840	69		East Geneva Adams Lot 2, near Davis Rd.
25045 " 26, 1968	"	"	"	"	Relop. Secy. Housing + Urban De-	840	288		Lot 10, Prosperity ave.
25099 " 27, 1968	"	"	"	"	" " "	840	293		Pleasant Valley Lot 3d, Pacific Ave.
25648 Apr. 2, 1968	"	"	"	"	James W. Mahon	841	167		Grove Jc. Int. 13.89 Acres, Pelgo Rd.
25856 " 4, 1968	"	"	"	"	Secy. Housing + Urban Dev.	841	307		Lot 8, Algonquin Trail
" "	"	"	"	"	" " "	841	310		ac. Cochran Hgts Front Part Lot 17, Macey
25919 " 4, 1968	"	"	"	"	Caine + Ester Inc. Agency	841	316		Lot Depot St. Green, Chick Eggs Jc.
" "	"	"	"	"	a corp. d/b/a Caine Co	841	316		
27277 " 19, 1968	"	"	"	"	H. Inv. Fed. S. + L. Assn.	842	333		Hunters Acres Lot 116, Boyd Ave.
" "	"	"	"	"	" " "	842	336		Hunters Acres Lot 117, Boyd Ave.
27501 " 23, 1968	"	"	"	"	Secy. Housing + Urban Dev.	842	470		Lot 23-a Maco Terrace
27783 " 25, 1968	"	"	"	"	Inc. Extendicare / Greenville	842	630		Amel. St. Lot St. John St. L'now

# DIRECT or GRANTOR Index to Deeds - Greenville County, S. C.

Open at Proper Tab according to First Letter or Letters of Name and refer to Buff Sub-Index sheet for page reference.

KEYS PRINTING CO.

( )

FILE NUMBER	GRANTORS FAMILY NAMES	GIVEN NAMES ABCDEFGH	GIVEN NAMES IJKLMNO	GIVEN NAMES PQRSTUWXYZ	GRANTEES	BOOK	PAGE	No. OF ACRES	BRIEF DESCRIPTION, LOCATION, ETC. (NOT WARRANTED)
28826 May 7, 1968	Master	Frank P. McKeown, Jr.			<sup>Inc.</sup> Winchester Graham	843	503		Rosevelt Hgts., <sup>West</sup> Traveler Lot 11, Rosevelt Ave. Welcome Rd.
28930 " 8, 1968	"	" "	"	"	Walter B. Meaders	843	468		Lot cor. Maryland Ave. & near Mauldin, Austin Tp
28931 " 8, 1968	"	" "	"	"	Irwin R. Cole	843	510		Lot 20, Adams Mill Rd.
28941 " 8, 1968	"	" "	"	"	<sup>Secy.</sup> Housing & Urban Dev.	843	537		Lot 26 cor. Bent Twig Rd & Three Notch Rd.
" .1	"	" "	"	"	" " "	843	537		Baltimore Subd.
29310 " 13, 1968	"	" "	"	"	J. Cleo Rogers	844	52		Lot 11, West Gantt Circle
29308 " 13, 1968	"	" "	"	"	Woodruff Fed. S. & L. Assn	844	80		Lot 88 + Part Lot 87 East Somerset Ave. & Anderson St. Highlands
" "	"	" "	"	"	" " "	844	80		Green Vale
29714 May 16, 1968	"	" "	"	"	Edith S. Treashley <sup>development - Secy.</sup>	844	251		Int. Lot 8 Hillrose Ave., Sts. - North Hills.
29762 " 17-1968	"	" "	"	"	Housing & Urban Dev.	844	315		Lot 9, cor. Bennett + Cary
29820 " 17-1968	"	" "	"	"	S. & W., Inc.	844	318		Tract - Woodvale Ave. & Guillen Ave. - in or near 2t. Inn.
" "	"	" "	"	"	" " "	844	318		
29943 " 20-1968	"	" "	"	"	<sup>co., Inc.</sup> American Scenic Realty	844	373		Tract, cor. Mt. Bee Road & Poplar St.
" "	"	" "	"	"	" " "	844	373		
29949 " 20-1968	"	" "	"	"	<sup>etal</sup> Thomas E. Flowers	844	357	1	acre, Cleland St.
30077 " 21, 1968	"	" "	"	"	Mary Lou S. Garnett	844	425		Int. Tracts fairview Tp

# DIRECT or GRANTOR Index to Deeds - Greenville County, S. C.

Open at Proper Tab according to First Letter or Letters of  
Name and refer to Buff Sub-Index sheet for page reference.

KEYS PRINTING CO.

FILE NUMBER	GRANTORS FAMILY NAMES	GIVEN NAMES ABCDEFGHIJ	GIVEN NAMES JKLMNO	GIVEN NAMES PQRSTUVWXYZ	GRANTEES	BOOK	PAGE	NO. OF ACRES	BRIEF DESCRIPTION, LOCATION, ETC. (NOT WARRANTED)
DATE OF RECORD									
30064 May 21, 1968	Master	Frank R. Mc	Gowan, Jr.		Hershel E. Galloway <sup>et al</sup>	844	432		Rd., Bates Sp. Lot Pickens (Barnaville, (Harbor Dr.)
30183 " 22, 1968	"	"	"	"	Housing & Urban Dev. <sup>Secy</sup>	844	453		Lots 25 + 26, Woody's Dr.
" "	"	"	"	"	" " "	844	456		Lot 91A, Woodfields
30252 " 23, 1968	"	"	"	"	Berry B. Medlin	844	509	0.51	Rd., Paris Mts. Sp. Acres, Farris Bridge
30429 " 24, 1968	"	"	"	"	Housing & Urban Dev. <sup>Secy</sup>	844	595		Pecan Terrace Lot 5, Mayflower Ave.
30568 " 27, 1968	"	"	"	"	Warren B. Rogers, et al	844	628		Lot Kilman Ave, Gantt Sp.
30569 " 27, 1968	"	"	"	"	Housing & Urban Dev. <sup>Secy</sup>	844	532		Lot 1, Windemere Dr.
30816 " 29, 1968	"	"	"	"	Commercial Acct. <sup>corp.</sup>	845	71	90/100	Rd., Saluda Sp. Acres, Talley Bridge
31007 " 31, 1968	"	"	"	"	Catay M. Kipp	845	195		Tract, Howard Dr. ville.
31008 " 31, 1968	"	"	"	"	Norothy B. Nabors, Jr. <sup>et al</sup>	845	198		Tract, Howard Dr. ville - Austin Sp.
31009 " 31, 1968	"	"	"	"	Touglas B. Miller, Jr.	845	201		Tract, Howard Dr. Berkley Ave. near City
31006 " 31, 1968	"	"	"	"	Edgar Harbin, Jr. <sup>et al</sup>	845	235		Lot 7 - East Lot 6 sec. 2, Brookwood West
31423 " 4, 1968	"	"	"	"	First Fed. B. & L. Assn. <sup>Bldg. Inc.</sup>	845	370		Lot 57, Huntergreen Lane Park, Gantt Sp.
31586 " 5, 1968	"	"	"	"	Henry C. Harding <sup>Bldg. Inc.</sup>	845	447		Lot 125, Alpha Dr. Kennedy Park, Gantt Sp.
31587 " 5, 1968	"	"	"	"	Henry C. Harding <sup>Bldg. Inc.</sup>	845	450		Lot 4, Blossom Dr. Kennedy Bridge Rd.
31661 " 6, 1968	"	"	"	"	Southern Properties <sup>Inc.</sup>	845	512	34.83	Acres, New Dunham

# DIRECT or GRANTOR Index to Deeds - Greenville County, S. C.

Open at Proper Tab according to First Letter or Letters of Name and refer to Buff Sub-Index sheet for page reference.

KEYS PRINTING CO.

( )

FILE NUMBER	GRANTORS FAMILY NAMES	GIVEN NAMES ABCDEFGH	GIVEN NAMES IJKLMNO	GIVEN NAMES PQRSTUWXYZ	GRANTEES	BOOK	PAGE	NO. OF ACRES	BRIEF DESCRIPTION, LOCATION, ETC. (NOT WARRANTED)
DATE OF RECORD									
31659 June 6, 1968	Master	Frank R. McGowan, Jr.			Housing + Urban Dev. Secy. Affairs, etc	845	523		Lots 1 + 2, Blk. F. Wilshire Dr., (Brookwood Dr.) + Legare St.
31660 " 6, 1968	"	"	"	"	Adm. of Veterans	845	526		
"	"	"	"	"	"	845	526		Lot 19, Nature Trail
31756 " 7, 1968	"	"	"	"	Anna Looper	845	619		Parcel "A" = 0.47 Acres Parcel "B" = 0.51 Acres, New Dunham Bridge Rd. Rd. + Airport Rd.
"	"	"	"	"	"	845	619		
32330 " 14, 1968	"	"	"	"	Fidelity Co. Inc.	846	375		Lot Cor. Wood's Crossing, Cordell Subd. #10
33144 " 25, 1968	"	"	"	"	Housing + Urban Dev. Secy.	847	253		Lot 14 Bent Bridge Rd.
136 July 1, 1968	"	"	"	"	Rou Carden Myrick	847	449		Lot 2, Pelham St. Greer, + Lot Unnamed St. + Lot Cannon Ave. Greer, Chick Spgs. Sp.
"	"	"	"	"	"	847	449		
"	"	"	"	"	"	847	449		
271 " 2, 1968	"	"	"	"	Piedmont Utilities, Inc.	847	575	1.36	D'ville - Acres, Fairview Rd. Near a Riverside.
558 " 8, 1968	"	"	"	"	Sec. 7. Housing + Urban Dev.	847	619		Lat 10, Blk. E. Palmetto Ave., Jaben Dr.
986 " 11, 1968	"	"	"	"	"	848	224		Part Lot D, Plat 2, " Meade
985 " 11, 1968	"	"	"	"	Adm. of Veterans Affairs	848	251		Lot 20, Sec. 2, Belle Bates Sp.
989 " 11, 1968	"	"	"	"	Henry C. Harding Builders, Inc.	848	232		Lat Cor Bates + Brook Dr. + Duncan Chapel Rd.
1055 " 12, 1968	"	"	"	"	Albert E. Winslow	848	319	19	Acres, Cor. White Horse Rd.

# DIRECT or GRANTOR Index to Deeds - Greenville County, S. C.

☛ Open at Proper Tab according to First Letter or Letters of Name and refer to Buff Sub-Index sheet for page reference.

KEYS PRINTING CO.

FILE NUMBER DATE OF RECORD	GRANTORS FAMILY NAMES	GIVEN NAMES ABCDEFGH	GIVEN NAMES IJKLMNO	GIVEN NAMES PQRSTUVWXYZ	GRANTEES	BOOK	PAGE	NO. OF ACRES	BRIEF DESCRIPTION, LOCATION, ETC. (NOT WARRANTED)
1078 July 12, 1968	Master,	Frank P. McGowan, Jr.			C. Q. Mason	848	289	8.55	Dantt Tp. Acres, Lakeside Rd.,
1813 " 22, 1968	"	"	"	"	H. E. Nolin	849	7		Bates Tp. Lot 33, Nannie K. Hunt Est.
2099 " 25, 1968	"	"	"	"	Trust Co. Bloomsburg Bank, Columbia	849	72		Lot 30 East Scenic Dr. Montevideo, near Travelers Rest, Bates Tp.
" "	"	"	"	"	"	849	72		
2306 " 26, 1968	"	"	"	"	Charles Linton Styles	849	191	18.5	Acres, O'Neal Tp. Washington Ave., Gillies Tp.
2279 " 26, 1968	"	"	"	"	Joe Neale Page	849	232		Parts Lots 18 + 20, Blk. D., Hudson Acres.
2444 " 29, 1968	"	"	"	"	Nora V. O'Neil	849	254		Lot 26, Woodcrest Circle, Near Green
2698 July 31, 1968	"	"	"	"	H. C. Hunt, et al.	849	364		Lot 10, Ed. P. Hunt Prop. Green, Chick Spgs. Tp.
3226 Aug. 7, 1968	"	"	"	"	Jimmy S. Upton, et al	850	40		Lot Bearden St. + Earle St.,
3364 " 8, 1968	"	"	"	"	Carole B. Vaughn	849	648	1/4	Acre, Chick Spgs. Tp. Pleasant Valley
3478 " 9, 1968	"	"	"	"	Housing + Urban Dev. Secy	850	124		Lot 302, Prancer Ave.,
3477 " 9, 1968	"	"	"	"	"	850	121		Lot 5, Tomassel ave. Mill Rd. near City
3783 " 14, 1968	"	"	"	"	Daniel H. Jensen, et al	850	297		Lot 5, Old Parkin St.
4631 " 23, 1968	"	"	"	"	Howard Rodgers	851	39		Lot Cor. Rhett St. + O'Neal,
4721 " 26, 1968	"	For Betty Hannon, et al	"	"	et al Jack F. Owens	851	61		Assignment
5057 " 29, 1968	"	Frank P. McGowan, Jr.	"	"	Housing + Urban Dev. Secy.	851	189		Lot 32, Parkdale Subd.

# DIRECT or GRANTOR Index to Deeds - Greenville County, S. C.

Open at Proper Tab according to First Letter or Letters of  
Name and refer to Buff Sub-Index sheet for page reference.

KEYS PRINTING CO.

( )

FILE NUMBER	GRANTORS FAMILY NAMES	GIVEN NAMES ABCDEFGH	GIVEN NAMES IJKLMNO	GIVEN NAMES PQRSTUVWXYZ	GRANTEES	BOOK	PAGE	NO. OF ACRES	BRIEF DESCRIPTION, LOCATION, ETC. (NOT WARRANTED)
DATE OF RECORD									
5012 Aug. 28, 1968	Mastan	Frank P. McEowan	Jr.		Emma A. Scheibner	851	192		Lot 36, Cor. Isaac Lane & Chipwood Lane, Green Hills, Butler Tp., Monaghan Circle
" " "	"	"	"	"	" " "	851	192		Lot 36, Cottingham Circle, Augusta Road, Rancher
5435 Sept. 3, 1968	"	"	"	"	Admrs. of Veterans Affairs	851	313		Lot 38, Dealey Ave.
5429 " 3, 1968	"	"	"	"	George D. Stewart	851	316		
6045 " 9, 1968	"	"	"	"	Mrs. L. C. Meloms	852	10	3	Acres, Saluda Tp., Valley, Northern Branch Ave.
6242 " 11, 1968	"	"	"	"	Admrs. of Veterans Affairs	852	131		Lot 268 on Plot of Pleasant, San Souci Dev. Co.
6377 " 12, 1968	"	"	"	"	Sec. of Housing + Urban	852	204		Lot 95, West Decatur St., Lawn Add.
6370 " 12, 1968	"	"	"	"	K. + D. Enterprises, Inc.	852	220		Lot 143, Pettigrew St. Boyer Paramount Park
6869 " 17, 1968	"	"	"	"	Lloyd H. Gilstrap corp.	852	424		Lot 206 Crosby Circle, Kroon Tp.
6996 " 18, 1968	"	"	"	"	Atlas Financial	852	321		Tract 3 = 3/10 of an acre
7318 " 23, 1968	"	"	"	"	Surety Invest. Co.	852	613	496	08 acres, less lots + tracts Piedmont Mfg. Co.
8023 Oct. 1, 1968	"	"	"	"	Willie Robinson	853	255		Lot 155 E. Main St.
8159 " 2, 1968	"	"	"	"	H. E. Runge	853	307		Lot 26, Harris St. Pl - Plainview Heights
8761 " 9, 1968	"	"	"	"	R. J. Seymore	853	557		Lots 6, 7 + 8, Old Eastley Bridge & Swinton Dr. Hinders Park.
9312 " 16, 1968	"	"	"	"	First Fed. S. + L. Co.	854	203		Lot 58, Cor. Middleton Lane - Pinehurst
9865 " 22, 1968	"	"	"	"	Cornelia C. Barton	854	387		Lot 34, Vista Dr.

# DIRECT or GRANTOR Index to Deeds - Greenville County, S. C.

☛ Open at Proper Tab according to First Letter or Letters of Name and refer to Buff Sub-Index sheet for page reference.

KEYS PRINTING CO.

FILE NUMBER DATE OF RECORD	GRANTORS FAMILY NAMES	GIVEN NAMES ABCDEFGHIJ	GIVEN NAMES KLMNO	GIVEN NAMES PQRSTUVWXYZ	GRANTEES	BOOK	PAGE	NO. OF ACRES	BRIEF DESCRIPTION, LOCATION, ETC. (NOT WARRANTED)
10090 Oct. 24, 1968	Master	Frank P. McGowan, Jr.			Richard E. Cullen, et al	854	568		2 Lots Mayfair Dr.
10366 Nov. 1, 1968	"	"	"	"	Sec. Housing & Urban Dev.	855	224		Lot 15, West So. Columbia
11327 " 7, 1968	"	"	"	"	et al B. J. Few,	855	411		Lat Cor. Main + West Pinnett
" "	"	"	"	"	" "	855	411		Sts. formerly Emma St. + Lat Cor.
" "	"	"	"	"	" "	855	411		Victoria + School Sts., near Chick
11634 " 12, 1968	"	"	"	"	Eugene Rackley	856	7		Chick Sp. Sp. Collinwood Park - Chick Sp. Sp.
11926 " 14, 1968	"	"	"	"	Levis L. Liletrap	856	144		Lot 4, Collingwood Lane, Hampton Gardens.
12207 " 18, 1968	"	"	"	"	J. Ansel Putnam	856	243		Lat 12, Flamingo Dr. - Wade
12305 " 19, 1968	"	"	"	"	Detect, Inc., a S.C. Corp.	856	307		Lat 1, Rutherford Rd. - Oakhurst.
12271 " 19, 1968	"	"	"	"	" " " "	856	307		Int. Lot Trade St. + Neely Ferry, Rd. (South St.) + Lots 55 + 56
12470 " 21, 1968	"	"	"	"	Farris E. Howell	856	321		South + Green Sts. S.ville Oregon St. Hanatenuh.
13284 Dec. 2, 1968	"	"	"	"	Famous Finance Co., a Corp.	856	441		Int. - Lot 5 + Part Lot 6, Plk. B, Lot 1, Pine Log Ford Rd. O'Neil Sp. - Green Dale.
13300 " 2, 1968	"	"	"	"	Edith L. Teasley	857	190		1/2 Int. Lot 8, Hillrose Ave., Bridge Rd.
13424 " 3, 1968	"	"	"	"	G. M. Cox, et al	857	182		Part Lot 1, Cor. Bethel Rd. +, Yorkshire Dr.
13799 " 6, 1968	"	"	"	"	First Fed. S. + L. Assn.	857	243		Lat 28, Mabel Ave. Now, Prop. Emory Scott.
	"	"	"	"	Andrew J. Scott	857	340		Lots 5, 6 + 7, less part,



# DIRECT or GRANTOR Index to Deeds - Greenville County, S. C.

Open at Proper Tab according to First Letter or Letters of  
Name and refer to Buff Sub-Index sheet for page reference.

KEYS PRINTING CO.

( )

FILE NUMBER	GRANTORS FAMILY NAMES	GIVEN NAMES ABCDEFGH	GIVEN NAMES IJKLMNO	GIVEN NAMES PQRSTUVWXYZ	GRANTEES	BOOK	PAGE	No. OF ACRES	BRIEF DESCRIPTION, LOCATION, ETC. (NOT WARRANTED)
DATE OF RECORD									
13998 Dec. 9, 1968	Master	Frank P.	McGowan, Jr.		Albert Taylor	857	426		Albert Taylor Prop. Lot 18, Springbrook Dr., View Dr., Druid Hills
14219 " 11, 1968	"	"	"	"	Sec. of Housing & Urban Dev.	857	513		Part Lots 26 + 25 Paris, Bryson Village - Austin Tp.
14188 " 11, 1968	"	"	"	"	Billie C. Patton	857	516		Lots 36, 37 + 38, Howard Dr., Woods Rd., Bates Tp.
14333 " 12, 1968	"	"	"	"	Lila B. Ashe	857	597	1.61	Acres, Peterson St. + 1 acre
14554 " 16, 1968	"	"	"	"	Charles D. Fleming, Jr. et al	858	57	1	acre Valley Rd., Bates Tp.
14553 " 16, 1968	"	"	"	"	Tommy R. Strange et al	858	75	2	acres, Chick Sps. Tp.
14576 " 16, 1968	"	"	"	"	Commercial Acct. Corp.	858	78	1	acre
15021 " 20, 1968	"	"	"	"	Sec. Housing & Urban Dev.	858	313		Lot 3, Hammond St. Green
15002 " 20, 1968	"	"	"	"	" " "	858	316		Lot 14, Edgeworth Fairview Tp.
15829 Jan. 3, 1969	"	"	"	"	A. Frank Handley	859	321	13.1	Acres, Hwy. 418, Gantt Tp.
16285 " 9, 1969	"	"	"	"	Lannie Griffin, et al	859	533	13.13	Acres, White Horse Rd., Chick Sps. Tp.
16436 " 10, 1969	"	"	"	"	Homes Styles	859	607		Lot 1, Lee Rd., Lorena Park,
16675 " 14, 1969	"	"	"	"	Sec. Housing & Urban Dev.	860	75		Lot 32, Lincoln Rd. Bel Aire Est., Gantt Tp.
16869 " 16, 1969	"	"	"	"	Carl Richmond, et al	860	173		Lot 11, Staunton Bridge Windsor Park, near Walden
17008 " 17, 1969	"	"	"	"	Sec. Housing & Urban Develop.	860	217		Lot 47, Woodridge Circle, ave. Paris Pigeon Park
17544 " 24, 1969	"	"	"	"	" " "	860	535		Lot 64 + Part Lot 63, Orlando

# DIRECT or GRANTOR Index to Deeds - Greenville County, S. C.

Open at Proper Tab according to First Letter or Letters of Name and refer to Buff Sub-Index sheet for page reference.

KEYS PRINTING CO.

F  
( )

FILE NUMBER DATE OF RECORD	GRANTORS FAMILY NAMES	GIVEN NAMES ABCDEFGH	GIVEN NAMES IJKLMNO	GIVEN NAMES PQRSTUVWXYZ	GRANTEES	BOOK	PAGE	No. OF ACRES	BRIEF DESCRIPTION, LOCATION, ETC. (NOT WARRANTED)
17543 Jan 24, 1969	Master	Frank P. McGowan, Jr.			Sec. Housing Urban Dev.	860	538		44 Fairview Ave. Woodfield Hills Lot 15, Harris New Dr. Pop Hall Rd., Woodfield Hills
17545 " 24, 1969	"	"	"	"	"	860	541		Part Lots 271 & 284 Sec. 15 Lot
17547 " 24, 1969	"	"	"	"	James C. Givens, Jr.	860	566	13.14	Acres, off Old Rutherford Dr.
18233 Feb. 3, 1969	"	"	"	"	William R. Hawkins	861	342	5.40	Acres, Chick Bypass. Jp Brook Subd.
18917 " 10, 1969	"	"	"	"	Sec. Housing Urban Dev.	861	591		Lot 74, Bidwell St. Pine, Cherokee Park.
19136 " 12, 1969	"	"	"	"	Home B. & L. Ass'n., A Corp.	862	51		Lot 72, Cherokee Dr. ↗
19123 " 12, 1969	"	"	"	"	W. E. Shaw, Inc.	862	59		Lot 3, Frank St.
19209 " 13, 1969	"	"	"	"	Charlie Earl Meigs	862	114	15	Acres, Bates Jp.
20052 " 24, 1969	"	"	"	"	H. C. Harper, et al	862	512		Tract Butlers Jp. Oakland Heights - City
20915 Mar. 5, 1969	"	"	"	"	Poinsett Home Bldrs, Inc.	863	265		Lot 33, Choice St., Kennedy Park, South Jp.
21246 " 10, 1969	"	"	"	"	Henry G. Harding Bldrs, Inc.	863	438		Lot 25, Blossom Dr., Supers Hwy. Home Sites.
21334 " 11, 1969	"	"	"	"	A. C. Stancell	863	511		Lot 157, Broad Vista Blvd.,
21327 " 11, 1969	"	"	"	"	Duke Power Co.	863	507		Right of way Bates Jp.
21483 " 12, 1969	"	"	"	"	Carrie E. Holtclaw et al	863	535	5.28	Acres, McElhaman Rd., Martindale Dr., Near Greenville.
21658 " 13, 1969	"	"	"	"	David A. Woodhurst,	863	640		Lot Cor. Douglas Dr. ↗
21881 " 17, 1969	"	"	"	"	Woodruff Fed. S. & L. Assn	864	85		Lot 74 Cor. Valley Creek Dr. & Penny Dr. - Valley Haven
" "	"	"	"	"	"	864	85		Acres, O'Neal Jp.

# DIRECT or GRANTOR Index to Deeds - Greenville County, S. C.

Open at Proper Tab according to First Letter or Letters of Name and refer to Buff Sub-Index sheet for page reference.

KEYS PRINTING CO.

( )

FILE NUMBER	GRANTORS FAMILY NAMES	GIVEN NAMES ABCDEFGH	GIVEN NAMES IJKLMNO	GIVEN NAMES PQRSTU VWXYZ	GRANTEES	BOOK	PAGE	NO. OF ACRES	BRIEF DESCRIPTION, LOCATION, ETC. (NOT WARRANTED)
DATE OF RECORD									
21882 Mar. 17, 1969	Masters	Frank	P.	McGowan, Jr.	Secy. Housing & Urban Dev.	864	88		Salem Court, Lot 2, Nicholas Dr. & Woodville Heights
22023 " 18, 1969	"	"	"	" "	Ruth R. Fuller	864	203		Part Lots 4, 5 & 6, Main St.
22409 " 21, 1969	"	"	"	" "	Thomas Durham	864	361		Lot 2, Webb Rd.
22693 " 25, 1969	"	"	"	" "	Jr. S.C. Nat'l. Bank of Charleston	864	551	1.85	Acres, Woodruff Road, Hills
22865 " 26, 1969	"	"	"	" "	Sec. Housing & Urban Dev.	864	565		Lot 79, Ashford Ave. - Viata, Woodbridge
24328 Apr. 11, 1969	"	"	"	" "	Central Realty Corp.	865	582		Lot 36, Woodbriar Court, Pleasantdale
24513 " 14, 1969	"	"	"	" "	Metropolitan Life Ins. Co.	865	643		Lot 31, Pleasantdale Circle
24751 " 16, 1969	"	"	"	" "	Narvol C. Stakley, et al	866	119		Lot 15, Keat Ave. & Boswell Dr., Bates Tp.
24841 " 17, 1969	"	"	"	" "	Mid State Homes, Inc	866	189		Lots 10 & 11 Cor. Beloue Rd.
24972 " 18, 1969	"	"	"	" "	Sec. Housing & Urban Dev.	866	259		Lot 91, Pleasant Valleyville Heights
25127 " 21, 1969	"	"	"	" "	James A. Harris	866	354		Lot 15, Spruce St. Wood- Wade Hampton Gardens
26474 May 6, 1969	"	"	"	" "	First Fed. S. & L. Ass'n.	867	368		Lot 88, Balfer Dr., Sec. III, Archiest
26711 " 8, 1969	"	"	"	" "	Walter B. Mendenhall	867	454		Lot 12, Lyman St. & ...
26953 " 12, 1969	"	"	"	" "	Develop. - Secty. Housing & Urban	867	563		Lot 27, West Decatur St. Richmond Hills
26952 " 12, 1969	"	"	"	" "	Develop. - Secty. Housing & Urban	867	566		Lot 13, Luray Dr. Pines Subl
27448 " 16, 1969	"	"	"	" "	Dev. - Secty. Housing & Urban	868	131		Lots 1 & 2, Whispering

# DIRECT or GRANTOR Index to Deeds - Greenville County, S. C.

Open at Proper Tab according to First Letter or Letters of  
Name and refer to Buff Sub-Index sheet for page reference.

KEYS PRINTING CO.

FILE NUMBER DATE OF RECORD	GRANTORS FAMILY NAMES	GIVEN NAMES ABCDEFGHIJ	GIVEN NAMES JKLMNOPQ	GIVEN NAMES RSTUVWXYZ	GRANTEES	BOOK	PAGE	No. OF ACRES	BRIEF DESCRIPTION, LOCATION, ETC. (NOT WARRANTED)
27447 May 16, 1969	Master	Frank P.	McGowan, Jr.		<sup>Secy</sup> Housing & Urban Dev.	868	134		Lot 71 & Part Lot 70, West Ave.
27877 " 21, 1969	"	"	"	"	N.L. Baumgardner	868	335		Lot 48 Eandella St. Washington Hgts., O'Neal Tp.
28193 " 26, 1969	"	"	"	"	Woodruff Fed. S. & L. Assn.	868	505		Lot 6, State Hwy. S-135, 1 Dr., Park View.
28374 " 27, 1969	"	"	"	"	<sup>Secy</sup> Housing & Urban Dev.	868	555		Lot 41 & Part Lot 40, Anchorage
28373 " 27, 1969	"	"	"	"	" " "	868	558		Lot 16, Echols Ave. near City
28352 " 27, 1969	"	"	"	"	<sup>Corp.</sup> North American Accept	868	593		Lot, Laurens Rd.
28556 " 29, 1969	"	"	"	"	Larry N. Kirby	869	12		Lot 16, Will. Mullinich Est. - near Pleasant Grove Bapt. Church
28689 " 30, 1969	"	"	"	"	" " "	869	12		College Park, Add.
29207 June 5, 1969	"	"	"	"	<sup>Sec.</sup> Sec. of Housing & Urban	869	313		Lots 46, 47 & 48, Sterling Meadow Circle, Mendenhall
29205 " 5, 1969	"	"	"	"	Viola Bradley	869	301		Lot 86, Sec. 2, Floyd Street (Nor, Anderson Rd., College Park, Add.
29210 " 5, 1969	"	"	"	"	First Rediscount Corp.	869	304		Int. Lot 4, & Part Lot 7,
29552 " 10, 1969	"	"	"	"	Leila J. Hyder, et al	869	493		Lot 62, Peace Haven.
29715 " 11, 1969	"	"	"	"	Myra Juanita Bowers	869	566		4 Tracts, Glassy mtn. Tp. (Less 2)- Dr. & Lot Shady Lane.
29907 " 13, 1969	"	"	"	"	John D. Green	870	21	1.38	Lat Cor. Shady Lane & Hill Top, near Green.
29953 " 13, 1969	"	"	"	"	Anthony G. Cirilli, et al	870	39		Acres, Subers Rd., O'Neal Tp. 3 tracts = 27.48 acres

# DIRECT or GRANTOR Index to Deeds - Greenville County, S. C.

Open at Proper Tab according to First Letter or Letters of  
Name and refer to Buff Sub-Index sheet for page reference.

KEYS PRINTING CO.

( )

FILE NUMBER	GRANTORS FAMILY NAMES	GIVEN NAMES ABCDEFGH	GIVEN NAMES IJKLMNO	GIVEN NAMES PQRSTUVWXYZ	GRANTEES	BOOK	PAGE	No. OF ACRES	BRIEF DESCRIPTION, LOCATION, ETC. (NOT WARRANTED)
DATE OF RECORD									
30387 Jun. 18, 1969	Master	Frank P. McGowan, Jr.			Frances C. Culler	870	236		Lots 209, 210 + 223, Hagood Rd., Pioneer Park, (Lake- mont Colony) Cleveland Twp.
" " "	"	"	"	"	" " "	870	236		
31365 " 30, 1969	"	"	"	"	Kelly Memorial Church	871	17		Lot, Cherry St. + Drayton Ave. side Gardens.
690 July 9, 1969	"	"	"	"	Sec. of Housing + Urban Dev.	871	333		Lot 54, Lullwater Rd., North Fishes
666 " 9, 1969	"	"	"	"	S. J. Lineberger Urban Dev. of Washington, D.C.	871	336	11.55	Acres, Lot 4, Subd. of L. R.,
888 " 11, 1969	"	"	"	"	Secretary of Housing +	871	474		Lot 18, Park Lane Terrace Drive.
1271 " 16, 1969	"	"	"	"	Eddie Crawford Davis Tancy Corporation.	871	639		1/6 Int. . 484 Acres, Fairview, Paris Mt. Twp.
1545 " 18, 1969	"	"	"	"	North American Accep.	872	169	2.5	Acres, Jarvis Bridge Rd. Oak Forest Drive.
1665 " 22, 1969	"	"	"	"	Sec. of Housing + Urban Dev.	872	123		Lot 7, Cor. Hunts Bridge + Paramount Park.
2063 " 25, 1969	"	"	"	"	" " " " "	872	371		Lot 224, Mayo Dr., Abney Mills, Brandon Plant.
2062 " 25, 1969	"	"	"	"	" " " " "	872	374		Lot 48, Sec. 1, Jones St. + Spns Souci Hgts.
2066 " 25, 1969	"	"	"	"	Rock Hill Natl. Bank	872	396		Lot 176, Langston Dr., + Weston St. Fountain Inn.
2312 " 29, 1969	"	"	"	"	Secy. Housing + Urban Dev.	872	549		Lot 9, Cor. Maple St. + North Pine Log Ford Rd., Oregal Twp.
1920 " 24, 1969	"	"	"	"	Alice Grace Eaton	872	343		2 Tracts (12 1/4 + 12 5/10 Acres) Williams St. less Strip City
2195 " 28, 1969	"	"	"	"	William S. Judy, Jr.	872	515		Part Lot 1, Cor. North St. +
2242 " 28, 1969	"	"	"	"	Secy. Housing + Urban Dev.	872	518		Lot 23, Whispering Pines

# DIRECT or GRANTOR Index to Deeds - Greenville County, S. C.

☛ Open at Proper Tab according to First Letter or Letters of Name and refer to Buff Sub-Index sheet for page reference.

KEYS PRINTING CO.

FILE NUMBER DATE OF RECORD	GRANTORS FAMILY NAMES	GIVEN NAMES ABCDEFGH	GIVEN NAMES IJKLMNO	GIVEN NAMES PQRSTUVWXYZ	GRANTEES	BOOK	PAGE	NO. OF ACRES	BRIEF DESCRIPTION, LOCATION, ETC. (NOT WARRANTED)
2241 July 28, 1969 82526	Master	Frank	P.	McGowan, Jr.	Veterans' Affairs Administrator of Sec.	872	527		St. City Part Lot 31 + 30, Ladson Bridge Rd., Hunt Sp.
July 31, 1969 2313	"	"	"	"	Housing Urban Dev.	873	3		Lot 16, Sec. Two, Old Easley, (Mc Kay) City
" 29, 1969 2973	"	"	"	"	James A. Owens	872	479		1/9 Int. Lot 14, Woodfin Ave. Prop.
Aug. 5, 1969 2983	"	"	"	"	Ralph H. Witt, et al Civil	873	261		Int. Lot 25, H. P. Mc Kee, White Horse Hgts.
" 5, 1969 3054	"	"	"	"	First Fed. S. & L. Ass'n. of	873	274		Lot 21, Range View Circle, Dr., Richmond Hills
" 6, 1969 3056	"	"	"	"	J. Frank Williams	873	294		Lot 31, Sec. One, Lynchburg
" 6, 1969 3357	"	"	"	"	J. L. Freeman, et al	873	319		Int. Lot 139, "Glendale", Ave., Pleasant Valley, City
" 8, 1969 3313	"	"	"	"	Alfred Natale, Jr. Inc.	873	449		Int. Lot 99, Pleasant Ridge
" 8, 1969 3466	"	"	"	"	Carolina Insulating Co.	873	430		Lot 32, Ason St., near City near Green, O'Neal Sp.
" 11, 1969 3471	"	"	"	"	Johnny H. Ross, Jr.	873	513	7.40	Acres, Ansel School Rd., Fairhaven Dr., Orchard Acres
" 11, 1969 3785	"	"	"	"	William J. Merritt	873	539		Int. Lot 50, Part of Sec. 2,
" 14, 1969 4355	"	"	"	"	John E. Baskin, et al	874	17	48	Acres, Austin Sp. less 2 Tracts. City
" 20, 1969 4678	"	"	"	"	Nick Bobotis	874	283		Part Lot 2, West Craft St.
" 25, 1969 4814	"	"	"	"	W. Bennis Smith	874	415	1.05	Acres, Oneal Sp.
" 26, 1969 4815	"	"	"	"	Charles J. Spillane et al	874	452		Lot 7, South Leach St. City, Rd. Austin Sp.
" 26, 1969	"	"	"	"	John D. Griffin	874	449		Int. .72 Acres, Davenport

# DIRECT or GRANTOR Index to Deeds - Greenville County, S. C.

Open at Proper Tab according to First Letter or Letters of Name and refer to Buff Sub-Index sheet for page reference.

KEYS PRINTING CO.

( )

FILE NUMBER	GRANTORS FAMILY NAMES	GIVEN NAMES ABCDEFGH	GIVEN NAMES IJKLMNO	GIVEN NAMES PQRSTUVWXYZ	GRANTEES	BOOK	PAGE	NO. OF ACRES	BRIEF DESCRIPTION, LOCATION, ETC. (NOT WARRANTED)
DATE OF RECORD									
5171 Aug. 29, 1969	Master	Frank P. Mc Gowan, Jr.			Robert L. Smith	875	13	21.9	Augusta Rd.) Butler Tp. Acres, Brushy Creek Rd. (Old Rd. near Greer, Chick. Spgs. Tp.
5445 Sept. 3, 1969	"	"	"	"	Daniel W. Alexander	875	149		Lot Cor. Wilson Dr. & Wolfe, Prop., Cleveland Tp.
5550 " 4, 1969	"	"	"	"	Mabel Baynard Burgess	875	220		Tract 2, Jacob L. Townsend, + Scarlett St. Sherwood Forest City.
5636 " 5, 1969	"	"	"	"	Charleston, G'ville, S.C. Corp. S. C. National Bank of,	875	251		Lot 177, Cor. Robin Hood Rd.,
6326 " 12, 1969	"	"	"	"	Douglas Marchbanks et al	875	530		Int. Lot, Mc Gee St., City. East), City.
7062 " 22, 1969	"	"	"	"	Urban Dev. of Washington, D.C. Secretary of Housing,	876	237		Lot 9, Baxter St. (River St., 14 & County Rd.
7603 " 29, 1969	"	"	"	"	Nelson Lawton Stokes, Jr.	876	415		Int. 11.6 acres, Cor. Sta Hwy. Rd., Carrie Moore tract.
7664 " 29, 1969	"	"	"	"	Rosa Raiford	876	519	7.20	acres & 1.50 acres, Stoddard Marble (Bates) St. G'ville Tp.
7871 Oct. 1, 1969	"	"	"	"	Bruce W. Miller	876	635		Int. Lot 40 & part Lot 42, Heritage Hills.
8447 " 8, 1969	"	"	"	"	First Fed. S. & L. Assn Secy.	877	249		Lot 15, Butlers Spg. Rd., Woodfields.
8644 " 10, 1969	"	"	"	"	Housing & Urban Dev. et al	877	335		Lot 207 Sec. A, Fopball Rd., Retreat Rd. & County Rd., Bates Tp.
8901 " 14, 1969	"	"	"	"	Michael Harriman Hudgins Secy.	877	42.5		1/2 Int. 1/2 acre Cor. Pleasant, Park, Gaston Tp.
8987 " 15, 1969	"	"	"	"	Housing & Urban Dev.	877	4.55		Lot 51, Bluff Dr., Kennedy Dogwood Terrace.
9622 " 22, 1969	"	"	"	"	Margaret S. Wetherbee	878	130		Int. Part Lot 9, Indians Trail Dr. Lanneau Dr. Highlands'
9695 " 23, 1969	"	"	"	"	Admn. of Veterans Affairs	878	182		Lot 57 & part Lot 58 Lanneau
9848 " 24, 1969	"	"	"	"	Garland J. Avara	878	230		Int. Lot 10, City View.

# DIRECT or GRANTOR Index to Deeds - Greenville County, S. C.

Open at Proper Tab according to First Letter or Letters of  
Name and refer to Buff Sub-Index sheet for page reference.

KEYS PRINTING CO.

FILE NUMBER DATE OF RECORD	GRANTORS FAMILY NAMES	GIVEN NAMES ABCDEFGHIJ	GIVEN NAMES JKLMNOPQ	GIVEN NAMES RSTUVWXYZ	GRANTEES	BOOK	PAGE	NO. OF ACRES	BRIEF DESCRIPTION, LOCATION, ETC. (NOT WARRANTED)
9972 Oct. 27, 1969	Muster	Frank P. McGowan, Jr.			Charles C. Gamble	878	322		Lot 248 off Four Chapel Rd.
10154 " 27, 1969	"	"	"	"	Merion Lewis	878	357		Lot 217, E. Court St., S.E. corner
10591 Nov. 4, 1969	"	"	"	"	Liberty Life Ins. Co.	878	592		Leasehold Int. Lot Cor. South Main St. & Court St.
" "	"	"	"	"	"	878	592		also Lot E. Court St. & Int. in 5 ft alley
" "	"	"	"	"	"	878	592		"
11038 " 10, 1969	"	"	"	"	Admrs. of Veterans' Affairs	879	164		142, Greenbriers
11189 " 12, 1969	"	"	"	"	Wooten Corp. of Wilmington	879	252		Lot 9, Greenbriers Dr., Sec. 1 Pleasantdale
11315 " 13, 1969	"	"	"	"	Juanita S. Groff	879	319		Lot 37 Blk. B, Tindal Ave.
11313 " 13, 1969	"	"	"	"	W. Hubert Alford	879	322		Blk. Hughes Heights
11323 " 13, 1969	"	"	"	"	Trust Co. First Piedmont Bank	879	325		Part Lots 14 & 15, Blk. B, Nicholas St. & Four Chapel Rd.
11494 " 17, 1969	"	"	"	"	Secy. Housing & Urban Develop.	879	394		Lots 3 & 4, Blue Ridge Dr., Warehouse Court
11792 " 19, 1969	"	"	"	"	"	879	541		Lot 163, Dove Lane & 1
12176 " 24, 1969	"	"	"	"	J. W. Booker, et al	880	49		Lot 42, Kennedy Park
12302 " 26, 1969	"	"	"	"	W. W. Wilkins	880	94		Int. Lot 5, Virnelle St. City
12455 " 28, 1969	"	"	"	"	Evelyn H. Wilkins, Jr.	880	199		Lot 79, Sec. 5 Colonial Hills Jefferson Hgts, Nicholstown
12875 Nov. 4, 1969	"	"	"	"	F. M. Whitlock	880	412		Lots 16 & 17, First Ave., Blk. B



# DIRECT or GRANTOR Index to Deeds - Greenville County, S. C.

Open at Proper Tab according to First Letter or Letters of Name and refer to Buff Sub-Index sheet for page reference.

KEYS PRINTING CO.

( )

FILE NUMBER	GRANTORS FAMILY NAMES	GIVEN NAMES ABCDEFGH	GIVEN NAMES IJKLMNO	GIVEN NAMES PQRSTUVWXYZ	GRANTEES	BOOK	PAGE	NO. OF ACRES	BRIEF DESCRIPTION, LOCATION, ETC. (NOT WARRANTED)
DATE OF RECORD									
13116 Dec. 8, 1969	Master	Frank P	McGowan, Jr.		Secy. Housing + Urban Develop. Affairs	880	504		Lot 2, Ware St., City Crestwood.
13466 " 12, 1969	"	"	"	"	Admr. of Veterans	881	75		Lot 47, North Estate Dr., Taylors - Brusky Creek Rd.
13460 " 12, 1969	"	"	"	"	Vivian B. Stevenson	881	78		Int. 1005 acres, less 2 lots Sec. II - Northwood Hills.
14073 Dec. 18, 1969	"	"	"	"	H. H. Alford	881	248		Lot 83, Covington Rd. & Givler Tp.
14524 Dec. 24, 1969	"	"	"	"	James C. Odom	881	514		Lot 40, Hill St., St. Grove Tp.
15225 Jan. 7, 1970	"	"	"	"	First Fed. S. S. Assn. Affairs	882	253		Lot 7, Sec. 4, Pine Bluff, Joy Drive, Austin Tp.
15357 " 8, 1970	"	"	"	"	Admr. of Veterans	882	297		Lot 81, Cor. Log Shoals Rd. & Ngrwood Heights
15443 " 9, 1970	"	"	"	"	Pearlie Mae Nance	882	357		Lots 6 + 7, Blk. B. & McCrary Sts., Greenville Tp.
15642 " 13, 1970	"	"	"	"	Bertha Ross Dodgens	882	480		Int. Lot 300, Cor. Bailey & ...
15803 " 14, 1970	"	"	"	"	Julius B. Aiken	882	537		Lot 19 Blk. 3, Ann St. City Ward. 6, City.
15791 " 14, 1970	"	"	"	"	Ruth Jenkins Washington	882	540		Int. Lot Chicora ave., Gre.
16352 Jan. 16, 1970	"	"	"	"	Colton Mark Anthony	883	24		Int. Part Lot 64, Louise Gantt Tp.
16512 Jan. 23, 1970	"	"	"	"	Secy. Housing + Urban Develop.	883	237		Lot 3, E. P. Kerns Property
16634 " 26, 1970	"	"	"	"	Clyde W. Brickley, Jr.	883	271		Lots 8 + 9, Blk. B, Cor. Hillman St. Eatin' + Fork Rd. Friend ship Hgts. Ft. Inn.
16895 " 29, 1970	"	"	"	"	Affairs Admr. of Veterans	883	405		Dr. (formerly Viewpoint Dr.) Portion of Lots 14 + 15, Rainbow

# DIRECT or GRANTOR Index to Deeds - Greenville County, S. C.

Open at Proper Tab according to First Letter or Letters of Name and refer to Buff Sub-Index sheet for page reference.

KEYS PRINTING CO.

FILE NUMBER DATE OF RECORD	GRANTORS FAMILY NAMES	GIVEN NAMES ABCDEFGHIJ	GIVEN NAMES KLMNO	GIVEN NAMES PQRSTUVWXYZ	GRANTEES	BOOK	PAGE	NO. OF ACRES	BRIEF DESCRIPTION, LOCATION, ETC. (NOT WARRANTED)
17044 Jan. 30, 1970	Master	Frank F. McLowan, Jr.			Charles J. Spillane, et al	883	465	1.24	Acres, Paris Mt. Tp.
17119 Feb. 2, 1970	"	"	"	"	et al Samuel M. Youngblood	883	514		Chick spgs. sp. Lot Badger Dr., near Green,
17233 " 4, 1970	"	"	"	"	Housing & Urban Development, Inc.	883	557		Sec. 2, Barbrey Hgts. Lot 33, Lee Haven Court,
17234 " 4, 1970	"	"	"	"	" " "	883	560		Lot 2, Highlawn Ave.
17653 " 10, 1970	"	"	"	"	" " "	884	89		St. Greer Part Lots 11 & 12, Howell,
17695 " 10, 1970	"	"	"	"	Lewis L. Gilstrap	884	181		near Maudslings Lot 39, Joy Dr., Greenvic,
17704 " 10, 1970	"	"	"	"	Ralph B. Wilson, et al	884	184		Woodside Mills Int. Lot 101, Sec. 4, Third St.,
17808 " 11, 1970	"	"	"	"	C. D. Hope	884	255		Fore Est. Lot 2, Staunton Bridge Rd.,
17903 Feb. 12, 1970	"	"	"	"	Adm'r. of Veterans Affairs	884	300		Lot 204, Longwood, Colonial Hills, Sec. 6.
17893 Feb. 12, 1970	Master	Frank F. McLowan, Jr.			" " " "	884	322		Lot 30, Pleasant Valley Map #6, Prop. Palmer Cordell.
17988 Feb. 13, 1970	"	"	"	"	Dev. Secty. Housing & Urban	884	313		Lot 17, Bel Aire Rd.,
17989 Feb. 13, 1970	"	"	"	"	" " " "	884	319		Lot 111, Rutledge Ave.
17979 Feb. 13, 1970	"	"	"	"	Co., a Corp. Southern Bank & Trust	884	343	2.75	Acres = part Lot 1, Prop. Lilly M. Loftis, Crick Spkg. Tp.
17991 Feb. 13, 1970	"	"	"	"	" " " " "	884	343		Lot 8, Colledge Ave. Glenn Trone Park.
18060 Feb. 16, 1970	"	"	"	"	Dev. Secty. Housing & Urban	884	316		
	"	"	"	"	" " " "	884	357		Lot 39, Paramount Park

# DIRECT or GRANTOR Index to Deeds - Greenville County, S. C.

Open at Proper Tab according to First Letter or Letters of Name and refer to Buff Sub-Index sheet for page reference.

KEYS PRINTING CO. ( )

FILE NUMBER DATE OF RECORD	GRANTORS FAMILY NAMES	GIVEN NAMES ABCDEFGHIJ	GIVEN NAMES JKLMNO	GIVEN NAMES PQRSTUVWXYZ	GRANTEES	BOOK	PAGE	NO. OF ACRES	BRIEF DESCRIPTION, LOCATION, ETC. (NOT WARRANTED)
18601 Feb. 24, 1970	Master	Frank P. Mc	Gowan, Jr.		Joann Mc Adams	885	18		Pine Forest, Lot 148 Vine Hill Rd., M. C. Ayers Est.
18870 " 26, 1970	"	"	"	"	Arthur H. Ayers	885	148		Int. Part Tract 12, Proper Community, Fairview Ip.
19222 Mar. 3, 1970	"	"	"	"	Pellax L. Sweeney	885	283	11.8	Acres = Tract 5, Hopewell
19221 " 3, 1970	"	"	"	"	Grace W. Griffin	885	285	10.8	Acres = Tract 1, Community, Fairview Ip.
19223 " 3, 1970	"	"	"	"	Johnny D. Sweeney	885	281	11.8	Acres = Tract 3, Hopewell Community, Fairview Ip.
19219 " 3, 1970	"	"	"	"	Calvin L. Sweeney	885	277	11.8	Acres = Tract 2, Hopewell Community, Fairview Ip.
19225 " 3, 1970	"	"	"	"	Jacquiline Sweeney	885	279	11.7	Acres = Tract 6, Hopewell Community, Fairview Ip.
19220 " 3, 1970	"	"	"	"	Earl F. Sweeney	885	287	11.8	Acres = Tract 4, Hopewell Community, Fairview Ip.
19224 " 3, 1970	"	"	"	"	Emily Sweeney Smith	885	289	8.7	Acres = Tract 7, Hopewell Ave., Pleasant Valley
19297 " 4, 1970	"	"	"	"	Administrator of Veterans Affairs Martinsville Virginia	885	331		Lot 36, Pleasant Ridge Drive Richmond
19519 Mar. 6, 1970	"	"	"	"	First Natl. Bank of ment, Secy	885	460		Lot 12, Sec. 3, Richmond Ave., Fair Hgts., City.
20002 " 13, 1970	"	"	"	"	Housing Urban Develop <sup>ment</sup>	886	53		Lot 16, Blk. B, Bleckley
19895 " 12-1970	"	"	"	"	" " " "	885	631		Lots 69 + Part Lot 70, West Ave. Spgs. Ip.
19909 " 12-1970	"	"	"	"	Smiley Campbell	886	11		Lot 3, Prop of M. C. Hall, Chick of Green Oval Ip.
19995 " 13-1970	"	"	"	"	E. E. Hawkins, Sr.	886	82		Plot 5, State Hwy #14, West Ext. Chick Spgs. Ip.
20319 " 17, 1970	"	"	"	"	North Amer. Accept. Corp.	886	211		Part Lots 14, 15 + 16, Line St.

# DIRECT or GRANTOR Index to Deeds - Greenville County, S. C.

☛ Open at Proper Tab according to First Letter or Letters of Name and refer to Buff Sub-Index sheet for page reference.

KEYS PRINTING CO.

FILE NUMBER DATE OF RECORD	GRANTORS FAMILY NAMES	GIVEN NAMES ABCDEFGH	GIVEN NAMES IJKLMNO	GIVEN NAMES PQRSTUVWXYZ	GRANTEES	BOOK	PAGE	NO. OF ACRES	BRIEF DESCRIPTION, LOCATION, ETC. (NOT WARRANTED)
20269 Mar. 17, 1970	Master	Frank	P.	McGowan, Jr.	Ethel H. Moree	886	214		Int. Lot, Townes St, City, top drive
20550 " 20, 1970	"	"	"	"	Myra Juanita Bowers	886	327		Lot 601, Shady Lane + Hill,
20879 " 25, 1970	"	"	"	"	Admr. of Veterans Affairs	886	487		Lot Cor. S.C. Hwy. 25 (Thompson Rd.) + Phillip McCall Rd., near City
" "	"	"	"	"	" " "	886	487		Oaklawn.
20976 " 26, 1970	"	"	"	"	Fairlane Finance Co. of Gville, Inc.	886	537		Lots 37 + 38, Florence Ave., less lot - Austin Tp.
21146 Mar 27, 1970	"	"	"	"	James C. Boyce, et al	886	585		Int. 15.17 Acres, Georgia Rd., Chestnut Hills.
21465 Apr 1 - 1970	"	"	"	"	William Ralph Goforth et al.	887	175		Int. Lot 167, Butternut Drive, Devils Fork Rd. Cleveland Tp.
21467 " 1 - 1970	"	"	"	"	Floyd J. Edwards,	887	185		6 Acres, Devils Fork Creek +,
22107 " 9, 1970	"	"	"	"	Admr. of Veterans Affairs	887	523		Lot 2 Green St.
22154 " 10, 1970	"	"	"	"	Johanie S. Quinn	887	575		Lot 24, Greenville Tp. Western Hills Subd.
22670 " 17, 1970	"	"	"	"	Charles F. Williams et al.	888	201		Int. Lot 89, Tusson Dr., Village, Sec 16
23422 " 27, 1970	"	"	"	"	Eddie J. Nasser, et al	888	543		Lot 47 D. St. Judson Mill, brook Dr. Chick spgs. Tp. Greenville
23487 " 28, 1970	"	"	"	"	Henry L. Kelly	888	602		Int. strip Lot 162-A Over W. H. Campbell, near City.
23733 " 30, 1970	"	"	"	"	E. E. Hawkins, Sr.	889	41		Lots 6 + 7 unnamed St. Prop.
24073 May 5, 1970	"	"	"	"	Moses Meays Inc.	889	228		Lot 5 unnamed Rd. McCall Ave. Grew, less part
24156 May 6, 1970	"	"	"	"	Heritage Industries	889	289		Lot cor. Mulberry St. +

# DIRECT or GRANTOR Index to Deeds - Greenville County, S. C.

Open at Proper Tab according to First Letter or Letters of Name and refer to Buff Sub-Index sheet for page reference.

KEYS PRINTING CO.

( )

FILE NUMBER	GRANTORS FAMILY NAMES	GIVEN NAMES ABCDEFGH	GIVEN NAMES IJKLMNO	GIVEN NAMES PQRSTUWXYZ	GRANTEES	BOOK	PAGE	NO. OF ACRES	BRIEF DESCRIPTION, LOCATION, ETC. (NOT WARRANTED)
DATE OF RECORD									
24367 May 7, 1970	Master	Frank P.	McGowan	Jr.	Dev., of Washington, D.C. Sec. of Housing & Urban Affairs, etc	889	377		Place, near City. Lot 31 Bayne Dr., View Point Rd.
24855 " 14, 1970	"	"	"	"	Hugh B. Curleton, Jr. et al	889	617		Int. 71 acre, Haysworth, Augusta Acres
24990 May 15, 1970	"	"	"	"	Administrator of Veterans Housing & Urban Development	890	95		Lot 187 Henderson Ave., Edgemont.
25157 " 18, 1970	"	"	"	"	"	890	107		Lot 8 Piedmont Ave., Cedar Lane Gardens.
25156 " 18, 1970	"	"	"	"	"	890	110		Lot 44 Gardenia Dr., St. Brandon.
25076 " 18, 1970	"	"	"	"	Palmetto Bop Co.	890	146		Lot 338 Sec. 2 Furman Circle, Carolina Hgts.
25409 " 20, 1970	"	"	"	"	Housing & Urban Development, Secy	890	212		Lot 15 Sec. 2, Theodore
25353 " 20, 1970	"	"	"	"	James R. Mann	890	232	1	acre, Chick Spag. Tp. Highland Tp.
25581 " 22, 1970	"	"	"	"	Fred M. Bowers, et al	890	384	1.18	Acres Jugaloa Rd., Terrace
25736 May 25, 1970	"	"	"	"	Dev., of Washington, D.C. Sec. of Housing & Urban Affairs, etc	890	401		Lot 90 Twin Springs Dr. Pecan Terrace, Hunt Tp.
25734 May 25, 1970	"	"	"	"	"	890	451		Lot 17 Belle Ct. Ashland.
25853 May 26, 1970	"	"	"	"	John D. Hollingworth	890	463	6.68	acres Jacot Rd. (Blasensgama) also (Blasensgama) Ave.)
26243 May 29, 1970	"	"	"	"	Donald E. Franklin	890	632		Lot 6 Ethelridge Dr. (Ethelridge = 238 acres, Saluda River)
26335 June 1, 1970	"	"	"	"	John R. Shultz	891	75		Tract 2 = 24 acres + Tract 5 H. P. Bean, Subject Life Est.
26334 " 1, 1970	"	"	"	"	Herman Cagle	891	77		Int. 8.43 acres = Tract 2, Prop. Court Road.
26336 " 1, 1970	"	"	"	"	Paul Cagle	891	80		1/3 Int. Tract 2 = 8.43 acres.

# DIRECT or GRANTOR Index to Deeds- Greenville County, S. C.

Open at Proper Tab according to First Letter or Letters of  
Name and refer to Buff Sub-Index sheet for page reference.

KEYS PRINTING CO.

FILE NUMBER	GRANTORS FAMILY NAMES	GIVEN NAMES ABCDEFGH	GIVEN NAMES JKLMNO	GIVEN NAMES PQRSTUVWXYZ	GRANTEES	BOOK	PAGE	NO. OF ACRES	BRIEF DESCRIPTION, LOCATION, ETC. (NOT WARRANTED)
26286 June 1, 1970	Master	Frank P.	McGowan,	Jr.	Henry F. McCarish, Jr.	891	93		E. Lynne Sudd. Lots 48 & 49 Airport Rd., Partition, Butler Sp.
26456 " 2, 1970	"	"	"	"	C. E. Robinson, Jr. Jr. Davis Electrical Contractors	891	143		Lot County Rd. Less Giville Sp.
26572 " 3, 1970	"	"	"	"	Lonnie Davis, d/b/a	891	163		Lot 4 Marion Rd., Woodbriar,
26539 " 3, 1970	"	"	"	"	Geneva Tolbert	891	211		Lot Ridge Rd., Butler Sp.
26586 " 4, 1970	"	"	"	"	Arthur H. Delaney, III, et al	891	218		Lot 8 John K. Buff et al Prop. River, Cleveland Sp.
26874 " 8, 1970	"	"	"	"	Charles H. Story Co., Inc	891	375		2 Tracts Middle Saluda Heights.
26873 " 8, 1974	"	"	"	"	Dempsey Real Estate Enter	891	378		Lot 1, Herd Dr., Belmont Less strip
26999 June 9, 1970	"	"	"	"	James Broadus Bateson,	891	457	4.87	Acres, Tract 9 - "Ayers Est." Laven Subd., near Creek, Lot 46 Clark Ave. Brook-
27198 " 11, 1970	"	"	"	"	American Mtg. Ins. Co.	891	616		Hunter's Acres. Lot 23 Florence Dr., Woodbriar.
27619 " 16, 1970	"	"	"	"	Housing & Urban Develop.	892	103		Lot 33 Woodbriar Ct., Ave., Chick Spgs. Sp.
27852 " 18, 1970	"	"	"	"	" " "	892	283		Lot 7 cr. Pleasant Dr. & Leona. Shore Dr., Lake Lanier.
28113 June 22, 1970	"	"	"	"	Thrift Builders, Inc. Scouts & Amer., Inc.	892	463		Lots 1482 & 1484 W. Lake Hart et al, Bates Sp.
28502 " 26, 1970	"	"	"	"	Piedmont Council Boy, etal	893	5		Int. Lot Nin Rd., Prop. W. Ray, Ave., Judson Mills.
28145 June 23, 1970	"	"	"	"	Betty Jean Hart Bridwell,	892	553		Int. Lot 2 Blk. 12 Second
28311 " 24, 1970	"	"	"	"	Addis H. Owens	892	582		
28599 June 26, 1970	"	"	"	"	James Cooley	893	141		Lot 334 Pleasant Valley

# DIRECT or GRANTOR Index to Deeds - Greenville County, S. C.

Open at Proper Tab according to First Letter or Letters of Name and refer to Buff Sub-Index sheet for page reference.

KEYS PRINTING CO.

( )

FILE NUMBER DATE OF RECORD	GRANTORS FAMILY NAMES	GIVEN NAMES ABCDEFGH	GIVEN NAMES IJKLMNO	GIVEN NAMES PQRSTUVWXYZ	GRANTEES	BOOK	PAGE	NO. OF ACRES	BRIEF DESCRIPTION, LOCATION, ETC. (NOT WARRANTED)
548 July 8, 1970	Master	Frank P.	McLewer,	Jr.	admr. of Veterans Affairs	893	460	.82	near City Acres Brooks Rd. Tp. 9 Mi N.W. of Greer
547 " 8, 1970	"	"	"	"	Woodfin H. Campbell	893	471	1.84	Acres, Barbara Prop. Highland Spgs. Tp. near Taylors.
625 " 8, 1970	"	"	"	"	John D. McClimon	893	474		Lot 1 Riverside Park, Chick Brookwood Forest Subd.
546 " 8, 1970	"	"	"	"	First Fed. S. & L. Assn.	893	509		Lot 2 Sec. 1 Carriage Lane Henderson Ave. Augusta Branch
715 " 9, 1970	"	"	"	"	John R. New Affairs	893	564		Lot 5 Rowley St. Lot 259 Rockvale
960 July 13, 1970	"	"	"	"	Administrator of Veterans	894	32		Lot 64 Sec. 1 Sandra St. Farmington Acres
993 July 13, 1970	"	"	"	"	William A. Alford	894	49		Lot 58 Cherry Lane Dr.
1050 " 14, 1970	"	"	"	"	Jesse W. Miller	894	135		Lot 19 O'Neill St. Morgan Hill
1183 July 15, 1970	"	"	"	"	James N. Long, Jr.	894	204		Lots 111 + 112 Piedmont Este
" " 1386	"	"	"	"	" " " "	894	201		Lots 113 + 114 Piedmont Este
July 17, 1970	"	"	"	"	Ernos Bishop	894	269	17.6	Acres Neely Ferry Rd. Oaklawn Tp. Less 1.6 acres
1421 July 17, 1970	"	"	"	"	Will M. Smith	894	291		Int. 10.60 Acres = Tract 1 County Rd.
1563 July 21, 1970	"	"	"	"	Colonial Co., Inc.	894	373		Lot East Stone Ave City = 11.92 acres.
1749 July 22, 1970	"	"	"	"	Artis Stewart	894	418	57.93	Acres Dunklin Tp. Less Part
1840 July 23, 1970	"	"	"	"	John Ansel Simmons Co. etal	894	508	2.16	Acres Bateville Rd. Butler Tp
2047 July 24, 1970	"	"	"	"	Epaine Realty & Mtg.	894	545	81.50	Acres Woodruff Rd.

# DIRECT or GRANTOR Index to Deeds - Greenville County, S. C.

Open at Proper Tab according to First Letter or Letters of  
Name and refer to Buff Sub-Index sheet for page reference.

KEYS PRINTING CO.

FILE NUMBER DATE OF RECORD	GRANTORS FAMILY NAMES	GIVEN NAMES ABCDEFGH	GIVEN NAMES IJKLMNO	GIVEN NAMES PQRSTUVWXYZ	GRANTEES	BOOK	PAGE	No. OF ACRES	BRIEF DESCRIPTION, LOCATION, ETC. (NOT WARRANTED)
2431 July 30, 1970	Master	Frank O. McEowan, Jr.			Perry S. Luthi, as Tr.	895	118		Orchard Lot 10 Lilly St., Apple,
" " 3085	"	" " "	"	"	" " " " "	895	121		Orchard Lot 9 Lilly St., Apple,
Aug. 7, 1970	"	"	"	"	Don J. Rainey	895	461	1	acre Chick Spgs. Tp. Oak St. near City
2858 " 5, 1970	"	"	"	"	Tee Fuller Emory	895	405		Int. Part Lots 77 & 78 Prop. Ruth Farmer
2859 " 5, 1970	"	"	"	"	Kay R. Farmer, et al Martinsville & Henry County	895	408		Int. Lot 3 = 0.67 Acres, Hts
3042 Aug. 6, 1970	"	"	"	"	First Nat'l. Bank of	895	495		Lot 40 Phillips Ave. Rockview Erick Spgs. Tp.
2968 Aug. 6, 1970	"	"	"	"	Fannie Mae Henderson Affairs	895	498		Lot Frohawk St. Greer, near Piedmont.
3097 " 7, 1970	"	"	"	"	Administrator of Veterans Secy	895	483		Lot 118 Sec. 4 Greenville St., Scarsdale Manor, Swille.
3099 " 7, 1970	"	"	"	"	Housing & Urban Develop Affairs	895	527		Lot 10 Scarsdale St., Campbell, Highland Sp.
3100 " 7, 1970	"	"	"	"	Adm. of Veterans	895	486		Lot 1 & 2-12 Prop. W. N.
3184 " 7, 1970	"	"	"	"	Garland J. Averca Secy.	895	591		Lot 15 Odecrest Park Springview.
3325 " 10, 1970	"	"	"	"	Housing & Urban Develop Affairs	895	622		Lot 24 Farley Rd., St., North Hills Subd.
3257 Aug. 10, 1970	"	"	"	"	Administrator of Veterans Secy	895	635		Lot 118 & Part of Lot 119 Bennett Town, Paris Settlement.
3357 " 11, 1970	"	"	"	"	Housing & Urban Develop 1	896	37		Lot Gandy Ave. Lincoln, Hts. Subd. H's Inm.
" " 3457	"	"	"	"	" " "	896	40		Lot 23 Blk A. Friendship Pecan Terrace.
" 12, 1970	"	"	"	"	" " "	896	67		Lot 7 Mayflower Ave.,



# DIRECT or GRANTOR Index to Deeds - Greenville County, S. C.

Open at Proper Tab according to First Letter or Letters of Name and refer to Buff Sub-Index sheet for page reference.

KEYS PRINTING CO.

( )

FILE NUMBER DATE OF RECORD	GRANTORS FAMILY NAMES	GIVEN NAMES ABCDEFGHIJ	GIVEN NAMES KLMNO	GIVEN NAMES PQRSTUVWXYZ	GRANTEES	BOOK	PAGE	NO. OF ACRES	BRIEF DESCRIPTION, LOCATION, ETC. (NOT WARRANTED)
3458 Aug. 12, 1970	Master	Frank P.	McBowan,	Je.	ment, Secy. Housing & Urban Develop.	896	77		West View Heights. Lot 78 Wilburns Ave., dale Heights.
3741 " 14, 1970	"	"	"	"	Admir of Veterans Affairs	896	187		Lots 72 & 73, Knox St. Glen.
3692 " 14, 1970	"	"	"	"	Alice L. Hinton	896	207		Lot Staunton Bridge Rd.
3761 " 14, 1970	"	"	"	"	Fairlane Finance Co	896	234		Lot 12, Noble St.
4027 Aug. 18, 1970	"	"	"	"	Earl S. Center	896	355	8.25	Acres Hwy. #11, Glassy Mt. Sp. Beard St.
4052 Aug. 19, 1970	"	"	"	"	Maggie B. Peterson	896	451		Lots Greenville Sp. & Int. Lot
4226 Aug. 20, 1970	"	"	"	"	Necie H. Center, et al	896	497		Int. 78 Acres Morgan Creek St., Abney Mills.
4344 " 21, 1970	"	"	"	"	A. J. McKinney, Jr.	896	570		Lot 170 Sec. 1, Bryant, Managhan Mill.
4345 " 21, 1970	"	"	"	"	Brody D. Sexton	896	584		Lot 11 Sec. 111 Poe St., San Souci
4587 Aug. 25, 1970	"	"	"	"	Secy. Housing & Urban Dev.	897	13		Lot 90 J. P. Rosemond Prop., Prinsett Plant
"	"	"	"	"	" " " "	897	16		Lot 34 Owens St. Abney Mills
4988 " 28, 1970	"	"	"	"	Evelyn J. Hopkins	897	207		Lots 749, Sec. 5 Graceland Cemetery, Austin Sp.
4945 " 28, 1970	"	"	"	"	George R. Fowler, et al	897	235	30.1	Acres S. C. Hwy. 417, St. Ann
5032 Aug. 31, 1970	"	"	"	"	Robbie S. Adams	897	296		Int. Part Tract 2 Yeargin Dr.
5529 Sept. 4, 1970	"	"	"	"	Secy. Housing & Urban Dev	897	531		Lot 16 Echols Dr. Nicholtown Hts.
5643 " 4, 1970	"	"	"	"	Jrs. et al Peoples Natl. Bank	897	561		Lot 56 Sec. 2 River St.,

# DIRECT or GRANTOR Index to Deeds - Greenville County, S. C.

☛ Open at Proper Tab according to First Letter or Letters of  
Name and refer to Buff Sub-Index sheet for page reference.

KEYS PRINTING CO.

FILE NUMBER DATE OF RECORD	GRANTORS FAMILY NAMES	GIVEN NAMES ABCDEFGH	GIVEN NAMES IJKLMNO	GIVEN NAMES PQRSTUVWXYZ	GRANTEES	BOOK	PAGE	NO. OF ACRES	BRIEF DESCRIPTION, LOCATION, ETC. (NOT WARRANTED)
5673 Sept. 8, 1970	Master	Frank P.	M <sup>c</sup> Lowan, Jr.		M. A. Parnell	897	618		City View Annex Part Lots 26 & 27 Nancy Dr. Forest Estate
5843 Sept. 9, 1970	"	"	"	"	Housing & Urban Dev. <sup>Secy.</sup>	898	79		Lot 124 Pinefield Dr. S. Mt. Sp. also Lot 1057, Lake Lanier
5777 Sept. 9, 1970	"	"	"	"	Tryon Fed. S. & L. Assn.	898	21		Lot 1055 B. Lake Lanier, Glassy Butler Sp.
6010 Sept. 10, 1970	"	"	"	"	Charles Walden	898	105	.75	Acre near Gibbs Shoals Rd., Fairview Sp.
6278 Sept. 14, 1970	"	"	"	"	St. James Fed. S. & L. Assn.	898	233		Lot Quillen Ave. St. Ann. A.
6736 " 18, 1970	"	"	"	"	Mary Chastain Hughes	898	618		Int. Lot 6 Prop. B. E. Spear
7096 " 22, 1970	"	"	"	"	Admn. of Veterans <sup>Affairs</sup>	899	65		Lot 58 Sec. 1 Cor. Vesta Dr. & New Dunham Bridge Rd., Vardmy Vale.
7099 " 22, 1970	"	"	"	"	" " "	899	65		Piedmont Estate
7098 " 22, 1970	"	"	"	"	Taylor Lumber Co. Inc <sup>Affairs</sup>	899	68		Lots 151 & 152 Halsey St., Sville, Fairview Sp.
7212 Sept. 23, 1970	"	"	"	"	Admn. of Veterans	899	71		Part Lots 9 & 10 Cor. St., near Sp.
7143 Sept. 23, 1970	"	"	"	"	Jay M. Mitchell, et al	899	117		50 Acres Ridge Rd. Saluda
7845 Oct. 1, 1970	"	"	"	"	Hubert Lindsey	899	119		Int. Lot S. C. Hwy. # 253 Rd. less lot Jonesville Rd. Austin Sp.
8393 Oct. 7, 1970	"	"	"	"	W. H. Alford	899	444	35	Acres cor. Shuffletown & Ridge Fair Hots.
8540 Oct. 9, 1970	"	"	"	"	Admn. of Veterans Affairs	900	69		Lot 8 Blk E Bleckley Ave.
8849 " 13, 1970	"	"	"	"	Fred G. Collins, Jr.	900	198		Int. Lot - White Horse Rd. Glendale, Mauldin, Austin Sp.
	"	"	"	"	James D. Grant, et al	900	313		Lot 75 Fairfield Dr.,

# DIRECT or GRANTOR Index to Deeds - Greenville County, S. C.

Open at Proper Tab according to First Letter or Letters of Name and refer to Buff Sub-Index sheet for page reference.

KEYS PRINTING CO.

( )

FILE NUMBER	DATE OF RECORD	GRANTORS FAMILY NAMES	GIVEN NAMES ABCDEFGH	GIVEN NAMES IJKLMNO	GIVEN NAMES PQRSTU VWXYZ	GRANTEES	BOOK	PAGE	NO. OF ACRES	BRIEF DESCRIPTION, LOCATION, ETC. (NOT WARRANTED)
9273	Oct. 19, 1970	Master	Frank P. McEwan, Jr.			Secy. Housing & Urban Dev.	900	519		Blessantdale Lot 33 Blessantdale Circle
9272	Oct. 19, 1970	"	"	"	"	" " " "	900	522		Lot 9 Monteith Circle
9271	Oct. 19, 1970	"	"	"	"	" " " "	900	525		Secy. Lot Stafford St. Prop. Billy R.
9414	Oct. 20, 1970	"	"	"	"	William A. Yeargin	900	625	13.41	Acres near Adams Mill Rd.
9416	Oct. 20, 1970	"	"	"	"	James Yeargin	900	627	"	" " " " "
9415	Oct. 20, 1970	"	"	"	"	Grady A. Yeargin	900	631	"	" " " " "
9490	Oct. 20, 1970	"	"	"	"	Ronald J. Blevins, etal	901	13		Ridge Hgts, Bates Sp. Int. Lot 10 Glenn St. Blue, St. (O'neal Sp.) City View
9493	Oct. 20, 1970	"	"	"	"	Gaynelle Wilson, etal	901	15		Part Lots 22 & 23 Blk C Morgan Park, Gantt Sp.
10177	" 28 1970	"	"	"	"	Secy. Housing & Urban Dev.	901	317		Lot 55 Bluff Dr. Kennedy "Poe Mill Village"
10178	" 28 1970	"	"	"	"	" " "	901	320		Lot 101 Sec. 1 Third Ave. Blk. "B" E. Faris Rd. Kaneton
10371	" 30 1970	"	"	"	"	J. H. Lutton	901	483		Lot 23, Part Lots 22, 8 & 9
10441	" 30 1970	"	"	"	"	Edward J. Nasser	901	486		Int. 3/4 Acre City, "Burlington Industries"
10800	Nov 4, 1970	"	"	"	"	Secy. Housing & Urban Dev.	902	22		Lot 20 Sec. 1 Center St. "Buncombe Park" Paris Mt. Sp.
	"	"	"	"	"	" " " "	902	25		Lot 22 North Haven Dr.
	"	"	"	"	"	" " " "	902	28		Lot 10 Lamont Lane "Lee Hgts"
10756	Nov. 4, 1970	"	"	"	"	affairs Administrator of Veterans	902	41		Terrace Gantt Sp. Lot 106 Twin Spgs Dr. Ocean

# DIRECT or GRANTOR Index to Deeds - Greenville County, S. C.

Open at Proper Tab according to First Letter or Letters of Name and refer to Buff Sub-Index sheet for page reference.

KEYS PRINTING CO.

FILE NUMBER DATE OF RECORD	GRANTORS FAMILY NAMES	GIVEN NAMES ABCDEFGH	GIVEN NAMES IJKLMNO	GIVEN NAMES PQRSTUVWXYZ	GRANTEES	BOOK	PAGE	NO. OF ACRES	BRIEF DESCRIPTION, LOCATION, ETC. (NOT WARRANTED)
10919 Nov. 5, 1970	Master	Frank P. McGowan, Jr.			Harvey M. Buckner, Jr.	902	127		(Five) Monaghan Mill Village Lot 21 Sec. 3 Norwood St., Butler Sp.
11196 Nov. 9, 1970	"	"	"	"	Virginia B. Mann	902	234	44.46	Acres - Tract 2 Pelham Rd., Finley Bridge Rd. Bates Sp.
11424 Nov. 11, 1970	"	"	"	"	Raymond L. Johnson Urban Dev. of Washington, D.C.	902	464		Int. 150 Acres Center Old
11742 Nov. 16, 1970	"	"	"	"	Secretary of Housing and	902	585		Lot 44, Mara St. & Carter Dr. "Laurel Hgts"
11832 Nov. 17, 1970	"	"	"	"	Sarah F. Austin	903	50		Lots 28+29 Cor of Henderson Dr. Prop.
11954 " 18, 1970	"	"	"	"	Housing & Urban Dev. Secy	903	79		Lot 23 Sec. 1, F.W. Poe Mfg. Co. Terrace
12032 Nov. 19, 1970	"	"	"	"	William Halbert, et al	903	133		Lot 62 Maple Dr. Peachtree City, Dixie Sp.
12198 " 20, 1970	"	"	"	"	J. P. Cleveland, et al	903	207		Lot 12 Blk. 2 King St., Mrs. M.C. Ayers' Est.
13532 Dec. 8, 1970	"	"	"	"	Greer Alder. Supply, Inc.	904	184		Part Lots 9 & 11 Lick Creek Dr., 250) Hawth Sp.
13546 Dec. 8, 1970	"	"	"	"	Mc Adams Christopher, Jr.	904	181	12.44	Acres White Horse Rd. (S.C. Hwy.) Judson Mills Village
13581 Dec. 9, 1970	"	"	"	"	Housing & Urban Dev., Secy.	904	281		Lot 42 Sec 4 Seventh St., Enoree River also 3.9 Acres White Horse Rd.
13874 Dec. 14, 1970	"	"	"	"	Carrie Lee Bowen, et al	904	399	23	Acres 27 1/4 Poles on Branches of
13973 Dec. 14, 1970	"	"	"	"	Housing & Urban Dev. Secy	904	402		Lot 48 Caroline St. "Oxford Est" Acres"
13928 Dec. 14, 1970	"	"	"	"	Lewis L. Gilstrap	904	405		Lot 15 Thornwood Dr. "Thornwood Inn Village, It. Inn
14418 Dec. 18, 1970	"	"	"	"	Jane G. Thomas, et al	904	589		Lot 56 & Part Lot 57 Inn Circle
14625 Dec. 22, 1970	"	"	"	"	Administrator of Veterans affairs	905	32		Lot 10 Leland Circle near City

# DIRECT or GRANTOR Index to Deeds - Greenville County, S. C.

Open at Proper Tab according to First Letter or Letters of Name and refer to Buff Sub-Index sheet for page reference.

KEYS PRINTING CO.

( )

FILE NUMBER	GRANTORS FAMILY NAMES	GIVEN NAMES ABCDEFGH	GIVEN NAMES IJKLMNO	GIVEN NAMES PQRSTUWXYZ	GRANTEES	BOOK	PAGE	No. OF ACRES	BRIEF DESCRIPTION, LOCATION, ETC. (NOT WARRANTED)
DATE OF RECORD									
14788 Dec. 23, 1970	Master	Frank P.	M <sup>c</sup> Lawan,	Jr.	Charles J. Turner	905	97		Renfrew Lot 43 Circle Dr. Abney Mills
14781 Dec. 23, 1970	"	"	"	"	Leonard B. Crumpton	905	108		Lot 8 Glenmore Dr. Glynhaven Ct. Vesper Circle, Sunset Hgts.
14772 Dec. 23, 1970	"	"	"	"	Richard W. Griffin	905	119		Int. Lot 29 & Part Lot 30 Sec. 2
15239 Dec. 31, 1970	"	"	"	"	W. L. Burger	905	354		Lot 12 & rear part lot 11 near Dukeland Dr. & King St. & Front
"	"	"	"	"	"	905	354		Part Lot 11 King St. Mauldin Prop.
15310 Jan. 4, 1971	"	"	"	"	Ronnie Mauldin	905	454		Lot Jonesville Rd. "Ronnie"
15397 Jan. 5, 1971	"	"	"	"	Carrie C. Boyd	905	575		Int. 4.6 Acres Jugalos Rd.
15376 Jan. 5, 1971	"	"	"	"	First Sch. Sav. & L. of Sville Secy.	905	517		Lot Sunnyside Lane, Butler Sp.
15563 Jan. 6, 1971	"	"	"	"	Housing & Urban Dev.	905	555		Lot 38 Franklin Ave
15706 Jan. 7, 1971	"	"	"	"	"	905	635		Griffin et al Lot S.C. Hwy #20 Prop. Joe W.
15979 Jan. 11, 1970	"	"	"	"	Admin. of Veterans Affairs	906	161		Lot 2 Brushy Creek Rd Ave., Brist Circle
16327 Jan. 15, 1971	"	"	"	"	"	906	444		Part Lots 6 & 7 Blk. to Brist Secy.
16791 Jan. 20, 1971	"	"	"	"	Housing & Urban Dev.	906	610		Lot 94 Prop. Elijah J. Cooper Dennis Smith, & Personal prop.
16905 Jan. 21, 1971	"	"	"	"	Admin. of Veterans Affairs	907	49		Lot 17 Endless Dr. Prop. W. Church Rd Glassy Mt. Sp.
17244 Jan. 26, 1971	"	"	"	"	W. Joseph Corn	907	248		Int. 4 1/2 Acres Oak Grove Br. Rd & County Rd (Plantation Rd)
17507 Jan. 28, 1971	"	"	"	"	B. & G. Enterprises, Inc	907	380		Tract 1,31.32 Acres cor. Harrison

# DIRECT or GRANTOR Index to Deeds - Greenville County, S. C.

☛ Open at Proper Tab according to First Letter or Letters of Name and refer to Buff Sub-Index sheet for page reference.

KEYS PRINTING CO.

FILE NUMBER	GRANTORS FAMILY NAMES	GIVEN NAMES ABCDEFGH	GIVEN NAMES IJKLMNO	GIVEN NAMES PQRSTUVWXYZ	GRANTEES	BOOK	PAGE	No. OF ACRES	BRIEF DESCRIPTION, LOCATION, ETC. (NOT WARRANTED)
175 70 Jan. 29, 1971	Master	Frank P. McLowan Jr.			Virginia Richardson	907	429	3.41	Acres near Adams mill rd.
175 72 Jan. 29, 1971	"	"	"	"	"	907	432	6.72	Acres near Adams mill rd.
176 50 Jan. 29, 1971	"	"	"	"	Zoona Dawey Secy	907	475	17.6	Acres Prop. Ray Pennell, et al
178 63 Feb. 2, 1971	"	"	"	"	Housing & Urban Dev.	907	577		Lot 8 Heatherly Dr Parker Rd. Hughes Hghts.
181 38 Feb. 4, 1971	"	"	"	"	"	908	68		Part Lot 16 Blk C. West etal
181 35 Feb. 4, 1971	"	"	"	"	Marion L. Wallace	908	65		Int Lot 83 Sec. 2 Con. Augusta Rd. + S. Wingate Rd. P. Can
186 18 Feb. 11, 1971	"	"	"	"	W. V. Wall, Jr.	908	313		Terrace, Gantt Sp. St. City
186 18 Feb. 11, 1971	"	"	"	"	"	908	316		Lot Con. Rived St. + Hammond Hammond St. City
187 73 Feb. 12, 1971	"	"	"	"	G. Frank Wilson, Jr.	908	370		Lot Old Hammond St. + New O'neal Sp.
190 23 Feb. 17, 1971	"	"	"	"	Mary E. Clawson Secy	908	615		Int Lot 9 Prosperity Ave City
191 36 Feb. 18, 1971	"	"	"	"	Housing + Urban Dev.	909	5		Lot 19 Hodgens Dr
"	"	"	"	"	"	909	8		Lot 67 S. Estates Dr. Crestwood Srexel Terrace
201 93 Mar. 2, 1971	"	"	"	"	George B. Adams, et al	909	13		Lot 61 Cunningham Rd. Home Place Jenkins Bridge
202 92 " 3, 1971	"	"	"	"	Calvin S. Ridgeway etal	909	602	126	Acres, J. M. Henderson, Decatur St.
	"	"	"	"	Housing + Urban Dev. Secy	909	619		Part Lots 63 + 64 East

# DIRECT or GRANTOR Index to Deeds - Greenville County, S. C.

Open at Proper Tab according to First Letter or Letters of  
Name and refer to Buff Sub-Index sheet for page reference.

KEYS PRINTING CO. ( )

FILE NUMBER	GRANTORS FAMILY NAMES	GIVEN NAMES ABCDEFGH	GIVEN NAMES IJKLMNO	GIVEN NAMES PQRSTUVWXYZ	GRANTEES	BOOK	PAGE	No. OF ACRES	BRIEF DESCRIPTION, LOCATION, ETC. (NOT WARRANTED)
DATE OF RECORD									
20292 Mar. 3, 1971	Master	Frank P.	McGowan,	Jr.	Housing & Urban Dev. Secy.	909	622		H. Inn. Lot 32, Blk. A. Friendly St. Buncombe Park, Subd.
20272 " 3, 1971	"	"	"	"	Rosco Supply, Inc.	909	639		Lot 15, South Haven Dr.,
20243 " 3, 1971	"	"	"	"	Investment Properties, Inc.	909	642		Lot 10 3, Sec. B. Woodside Mills.
20685 Mar. 8, 1971	"	"	"	"	Housing & Urban Dev. Secy	910	130		Part of Lot 2 (J. O. Heatherly Prop.) Des. Bates 2p.
20744 " 9, 1971	"	"	"	"	" " "	910	186		Lot cor. Bates <sup>rd</sup> with Brooks "Chestnut Hills"
" "	"	"	"	"	" " "	910	189		Lot 98 Chepley Lane, "Richmond Hills"
21076 Mar. 11, 1971	"	"	"	"	Williams Builders, Inc.	910	384		Lot 34 Sec. 1 Richmond Dr.
21072 Mar. 11, 1971	"	"	"	"	Lewis L. Gilstrap	910	387		Lot 3 Maco Terrace
21200 " 12, 1971	"	"	"	"	Housing & Urban Dev. Secy	910	455		Lot 1 Ladson St., City. (Mabel Ave.)
21882 Mar. 22, 1971	"	"	"	"	Holly L. Drummond	911	171		Lot 258 Yorkshire Dr. "Park View"
23002 Apr. 2, 1971	"	"	"	"	Henry Williams, et al	912	97		Lot 18 Sitka Ave. (King Ave.)
23245 Apr. 6, 1971	"	"	"	"	Housing & Urban Dev. Secy	912	207		Lot 8 Lauree Hgts. near City
23268 Apr. 6, 1971	"	"	"	"	Admin. of Veterans Affairs	912	217		Lot 6 Edgewood Dr. near City
"	"	"	"	"	" " " "	912	220		Lot 106 Blk B. City View
"	"	"	"	"	" " " "	912	223		Lot 4 Scott St.
23276 Apr. 6, 1971	"	"	"	"	Preston S. Marchant	912	235		Paramount Park & Personal Prop. Part Lots 23-29 & 44 S.C. Hwy 291

# DIRECT or GRANTOR Index to Deeds - Greenville County, S. C.

Open at Proper Tab according to First Letter or Letters of Name and refer to Buff Sub-Index sheet for page reference.

KEYS PRINTING CO.

FILE NUMBER	GRANTORS FAMILY NAMES	GIVEN NAMES ABCDEFGH	GIVEN NAMES IJKLMNO	GIVEN NAMES PQRSTUVWXYZ	GRANTEES	BOOK	PAGE	NO. OF ACRES	BRIEF DESCRIPTION, LOCATION, ETC. (NOT WARRANTED)
23268 Apr. 6, 1971	Master	Frank P.	McGowan,	Jr.	Admin. of Veterans Affairs	912	226		Bishop Dr. Bishop Hgts. Mauldin Lot 54 cor. Ashmore Bridge Rd & Cleveland Tp.
23483 " 8, 1971	"	"	"	"	M. L. Jarrard	912	333	3.17	Acres, Glace Hwy. (21.8 276) + Garrison Est. Grove Tp.
23489 " 8, 1971	"	"	"	"	J. La Rue Hinson	912	336		Tract 3 10.65 Acres S.H., Paris Mt. Tp.
23924 Apr. 13, 1971	"	"	"	"	Frank Ulmer Lumber Co., Inc.	912	548		Lot 13 Duncan Rd., Birea Community Spartanburg-Hills County Line
23942 Apr. 13, 1971	"	"	"	"	Clarence Earley	912	555		Int. 25.65 Acres - Tract 9 "Glenn Grove Park"
23958 " 14, 1971	"	"	"	"	Admin. of Veterans Affairs	912	569		Lot 68 McAdoo Ave., Gillard, Chick Sgg. Tp.
24038 " 14, 1971	"	"	"	"	Eddie R. Harbin,	912	612		Tract 9 Est. John Washington
24039 " 14, 1971	"	"	"	"	Housing + Urban Development Secy.	912	618		Lot 418 Sec. 2 Abney Mills. Dwind Hills
24187 Apr. 16, 1971	"	"	"	"	William Bradley Hooper, etal	913	27		Lot 2 W. Hillcrest Dr., Enchanted Forest
24505 Apr. 20, 1971	"	"	"	"	Administrator of Veterans Affairs	913	204		Lot 9 Cinderella Lane, Woodfield Gantt Tp.
24553 Apr. 20, 1971	"	"	"	"	Housing + Urban Development Secy.	913	209		Lot 63 Ridgeway Dr., Vardry Vale
24919 Apr. 23, 1971	"	"	"	"	" " " "	913	407		Lot 6 Sec. 2 Vesta Dr. Vale
25150 Apr. 27, 1971	"	"	"	"	" " " "	913	513		Lot 28 Sec. 2 Vesta Dr., Vardry Park, Gantt Tp.
26006 May 5, 1971	"	"	"	"	" " " "	914	214		Lot 76 Bluff Dr., Kennedy Fairview Tp.
26005 May 5, 1971	"	"	"	"	" " " "	914	211		Lot 19 Sunset Hgts., Ft. Leno, Springs Dr., East Highlands Est.
26264 May 6, 1971	"	"	"	"	Edgar Shields, etal	914	330		Lot 10 Blk. C. Sec. 2 Willow



# DIRECT or GRANTOR Index to Deeds - Greenville County, S. C.

Open at Proper Tab according to First Letter or Letters of  
Name and refer to Buff Sub-Index sheet for page reference.

KEYS PRINTING CO.

( )

	FILE NUMBER	GRANTORS FAMILY NAMES	GIVEN NAMES ABCDEFGH	GIVEN NAMES IJKLMNO	GIVEN NAMES PQRSTUVWXYZ	GRANTEES	BOOK	PAGE	No. OF ACRES	BRIEF DESCRIPTION, LOCATION, ETC. (NOT WARRANTED)
	DATE OF RECORD									
	26292					<i>Secy.</i>				
	May 7, 1971	Master	Frank	P.	McGowan, Jr.	Housing Urban Development	914	354		Lot 73 Kennedy Park Cots.
	26703	"	"	"	"	" " "				
	May 11, 1971	"	"	"	"	" " "	914	581		Lot 52 Caroline St. Oxford Pecan Terrace.
	27189	"	"	"	"	" " "				
	May 14, 1971	"	"	"	"	" " "	915	170		Lot 75 Sec. 2 S. Wingate Rd., Highland Terrace.
	27476	"	"	"	"	George E. Spake Jr. et al	915	285		Lot 9+10 Sec. G, W. Hillcrest Dr. Tp. Less 8.4 Acres
	May 18, 1971	"	"	"	"	H. B. Doornell	915	322	48.8	acres Buncombe Rd., Saluda, Pleasant View.
	27436	"	"	"	"	Housing & Urban Development	915	325		Lot 6 Willow Springs Dr.
	May 18, 1971	"	"	"	"	J. Luther Couch, et al	915	617	4 1/2	Acres Jerry Creek Rd. City
	27618	"	"	"	"	Housing and Urban Dev.	916	51		Lot 4 Perry Ave., McBee Ests., By Trammell Hots.
	May 19, 1971	"	"	"	"	" " " "	916	477		Lot 25 cor Davis Ave & Foster Gallivan Ave., City
	27830	"	"	"	"	Levis L. Gilstrap	916	522		Lot 1 cor Parkwood Ave &
	May 21, 1971	"	"	"	"					
	28110	"	"	"	"					
	May 24, 1971	"	"	"	"					
	28826	"	"	"	"					
	May 31, 1971	"	"	"	"					
	28816	"	"	"	"					
	May 31, 1971	"	"	"	"					
						MICROFILMED				
						DATE				
						OVER				

# DIRECT or GRANTOR Index to Deeds - Greenville County, S. C.

Open at Proper Tab according to First Letter or Letters of Name and refer to Buff Sub-Index sheet for page reference.

KEYS PRINTING CO.

FILE NUMBER DATE OF RECORD	GRANTORS FAMILY NAMES	GIVEN NAMES ABCDEFGH	GIVEN NAMES IJKLMNO	GIVEN NAMES PQRSTUVWXYZ	GRANTEES	BOOK	PAGE	NO. OF ACRES	BRIEF DESCRIPTION, LOCATION, ETC. (NOT WARRANTED)
29943 June 10, 1971	Master	Frank P.	M <sup>e</sup>	Gowan, Jr.	Secy Housing + Urban Dev.	917	402		Ar. + Woodland Ar. (Razor Dr. Extra) Part Lot 23 + 24 cor. Razor
30287 June 14, 1971	"	"	"	"	Acceptance Corp. G.A.C. Trans-World	918	21		Bryson Hgts Lot 11 Sec 2 County Rd.,
30223 June 14, 1971	"	"	"	"	Assoc Fountain Inn Federal S + L	918	24		Georgia Hgts., Plat #4, Fairview Sp Lot 38 Black Hawk Dr., West
30753 June 18, 1971	"	"	"	"	Secy. of Housing + Urban Development	918	250		Park Lot 34 Catlin Cir. Hyde
30954 June 21, 1971	"	"	"	"	Adminstrator of Veterans Affairs	918	400		Brookmont Lot 84 Brookmont Ave.,
31142 June 22, 1971	"	"	"	"	Secy. of Housing + Urban Develop.	918	434		Inc. Lot 3 Baswell Court
31320 June 23, 1971	"	"	"	"	Scottish Inns of America	918	480		Int. Tract Pine Creek Dr.
31818 June 28, 1971	"	"	"	"	Secy. of Housing + Urban Develop.	919	91		Lot A. Ray St (Green St)
31816 June 28, 1971	"	"	"	"	Secy. of Housing + Urban Develop.	919	94		Part Lot 259 Cornelia St. burg Dr.
32105 June 30, 1971	"	"	"	"	Bob Jones University	919	280		Int. Lot North Pleasant-
383 July 6, 1971	"	"	"	"	Secy. of Housing + Urban Develop.	919	471		Lot 13 Florida Ave. Chick Springs Sp.
709 July 8, 1971	"	"	"	"	" " "	919	573		Lot 14 Hammond Ave., Greer Rosewell Hgts, Rater Sp.
1058 July 12, 1971	"	"	"	"	Eunice A. Baswell	920	150		Lot 11 Sec. B. West Rd. Village
1710 July 16, 1971	"	"	"	"	Secy. of Housing + Urban Develop.	920	389		Lot 8 Willard St. Poinsett Map # 4, D'ville Sp.
1856 July 19, 1971	"	"	"	"	" " " "	920	485		Lot 145 Sans Souce Hgts
2149 July 21, 1971	"	"	"	"	" " " "	921	12		Lot 9 Crestfield Rd.

# DIRECT or GRANTOR Index to Deeds - Greenville County, S. C.

Open at Proper Tab according to First Letter or Letters of Name and refer to Buff Sub-Index sheet for page reference.

KEYS PRINTING CO.

( )

FILE NUMBER	GRANTORS FAMILY NAMES	GIVEN NAMES ABCDEFGH	GIVEN NAMES IJKLMNO	GIVEN NAMES PQRSTUVWXYZ	GRANTEES	BOOK	PAGE	No. OF ACRES	BRIEF DESCRIPTION, LOCATION, ETC. (NOT WARRANTED)
DATE OF RECORD									
2323									12
July 23, 1971	Master	Frank P. Mc Gowan, Jr.			Ruth C. Aiken	921	102		Lot 11 Alice Ave., Part Lot
2324	"	"	"	"	Caldwell Harper	921	108	67.83	ingress + egress, Henry Goldsmith Est.
July 23, 1971	"	"	"	"	Kirby Lindsey	921	424		Prop. Highland Tp.
3006	"	"	"	"	Harvey F. Paris, et al	921	427		Int. Parcel S.C. Hwy 253
July 29, 1971	"	"	"	"	Charles D. Belue, et al	921	433		Highland Tp.
3005	"	"	"	"	Enterprise, Inc	921	433		Int. Parcel S.C. Hwy 253
July 29, 1971	"	"	"	"	Threatt-Maxwell	921	471		26, "Rosewood Acres"
2994	"	"	"	"	Daniel L. Jones	921	583		Int. Lots 1, 7 thru 15, 21 thru
July 29, 1971	"	"	"	"	Secy. of Housing + Urban Development	921	625		Hope
3151	"	"	"	"	Salmer Cordell	922	124		Int. Lot 28 Cobb St., New
July 30, 1971	"	"	"	"	Secy. of Housing + Urban Development	922	178		Arise-dale
3362	"	"	"	"	Ernest Goldsmith	922	265	1.00	Part Lot 8 Spencer St.
Aug 2, 1971	"	"	"	"	Gale M. Batson	922	284		Lot Florida Ave.
3440	"	"	"	"	Admin. Veterans Affairs	922	288		near S'ville
Aug 3, 1971	"	"	"	"	Dra. O. Martin	922	397		1.00 Acre Prop. Henry Goldsmith Est.
3722	"	"	"	"	Secy. of Housing + Urban Development	922	452		Farmington Acres
Aug 5, 1971	"	"	"	"	Agnes B. Hunnicutt	922	527	51	Lot 42 Cherry Lane Dr.
3876	"	"	"	"					Dr. Hunter's Acres
Aug 6, 1971	"	"	"	"					Lot 70 + Part Lot 69, Florence
3900	"	"	"	"					Naklaw, Tp. also 1 acre
Aug 6, 1971	"	"	"	"					Int. 67.8 Acres Old Pelzer Rd.
3899	"	"	"	"					St. Green
Aug 6, 1971	"	"	"	"					Part Lots 1, 2, + 3 W. Poinsett
4067	"	"	"	"					
Aug 9, 1971	"	"	"	"					
4275	"	"	"	"					
Aug 11, 1971	"	"	"	"					
4568	"	"	"	"					
Aug 12, 1971	"	"	"	"					
4526	"	"	"	"					
Aug 12, 1971	"	"	"	"					

# DIRECT or GRANTOR Index to Deeds - Greenville County, S. C.

Open at Proper Tab according to First Letter or Letters of  
Name and refer to Buff Sub-Index sheet for page reference.

KEYS PRINTING CO.

FILE NUMBER DATE OF RECORD	GRANTORS FAMILY NAMES	GIVEN NAMES ABCDEFGH	GIVEN NAMES IJKLMNO	GIVEN NAMES PQRSTUVWXYZ	GRANTEES	BOOK	PAGE	No. OF ACRES	BRIEF DESCRIPTION, LOCATION, ETC. (NOT WARRANTED)
4709 Aug 13, 1971	Master	Frank P.	McGowan, Jr.		a/k/a Phil Gibson Fred Phillip Gibson	922	575		"Woodfields" Int. Lot 118 Milford Lane
"	"	"	"	"	" " " "	922	578		"Woodfields" Int. Lot 119 Milford Lane.
4960 Aug 17, 1971	"	"	"	"	Patricia J. Ellison et al Develop.	923	64		Rd. O'Neal Sp. Int. 74 Acres Grace Meadows
5112 Aug 18, 1971	"	"	"	"	Secy. of Housing + Urban	923	87		Grove Park, City Lot 84 McAdoo Ave., Glenn
5140 Aug 18, 1971	"	"	"	"	C. E. Runion	923	133		Rd., Chick Spgs. Sp. Int. 46 Acres Gibbs Shoals
5229 Aug 19, 1971	"	"	"	"	Secy. of Housing + Urban Develop	923	203		Hgts" Lot 9 Lamont Lane "Lee
5548 Aug 23, 1971	"	"	"	"	Capital Mortgage Plan, Inc.	923	298		Ave. (W. View Ave.) East Highland Est. Lot 16 Blk C. Sec. 2 Vintage
5732 Aug 24, 1971	"	"	"	"	Larry D. Freeman	923	372		Howell Rd. "Wellington Green" Int. Lot 36 cor. Rollinsgreen Rd +
5852 Aug 26, 1971	"	"	"	"	C. E. Runion	923	448		Int. Tracts 1, 2 + 3 = 123 Acres
"	"	"	"	"	" " "	923	448		between Gibbs Shoals Rd. + Enoree River, Butler Sp.
5947 Aug 26, 1971	"	"	"	"	James A. Deussenberry	923	491		Tract 1 = 159.75 Acres + Tract 2 = 120
"	"	"	"	"	" " "	923	491		Acres on Sink Hole Fork, Middle Tyger River
6074 Aug 27, 1971	"	"	"	"	Marvin E. Bennett Sr.	923	570		Tylers, Chick Spgs. Sp. 60/100 Acre Edwards Rd.
6023 Aug 27, 1971	"	"	"	"	Secy. of Housing + Urban Development	923	536		Sutton Dr. Mayfair Cate
6058 Aug 27, 1971	"	"	"	"	Marvin E. Bennett Sr.	923	561		Lot 1, Blk 9, Cor. Lee Rd + Spgs. Sp.
6241 Aug 30, 1971	"	"	"	"	Edwin J. Patterson	924	11		90/100 Acre, Taylors, Chick Lane, Woodfields Int. Lot 131, Piney Woods

# DIRECT or GRANTOR Index to Real Estate Deeds - Greenville County, S. C.

Open at Proper Tab according to First Letter or Letters of Name and refer to Buff Sub-Index sheet for page reference.

KEYS PRINTING CO.

FILE NUMBER DATE OF RECORD	GRANTORS FAMILY NAMES	GIVEN NAMES ABCDEFGH	GIVEN NAMES IJKLMNO	GIVEN NAMES PQRSTUWXYZ	GRANTEES	BOOK	PAGE	No. OF ACRES	BRIEF DESCRIPTION, LOCATION, ETC. (NOT WARRANTED)
6235 Aug 30, 1971	Master	Frank	P.	McGowan, Jr.	Credit Corp. Reynolds Aluminum	924	14		Lot 8 Furman Rd. (Cedar Lane Garden)
7347 Sept 9, 1971	"	"	"	"	Admin. of Veterans Affairs	924	524		Lot 21 Westwood Terrace City
7348 Sept 9, 1971	"	"	"	"	Secy. of Housing + Urban Dev.	924	527		Lot 43 Willard St. Abney Mills
7349 Sept 9, 1971	"	"	"	"	Supply Co. and Home Improvement +	924	530		Lot 16 "South Forest Estates"
7374 Sept 9, 1971	"	"	"	"	James A. Dusenberry et al	924	536		Lot 10 Franklin St., near Green Ave. Sams Souci Villa
7841 Sept 14, 1971	"	"	"	"	Admin. of Veterans Affairs	925	85		Part Lot 33 Blk D. Brockman Circle
7841 Sept 14, 1971	"	"	"	"	" " " "	925	88		Lot 9 + Part Lot 8 Aiken St. Ave
7837 Sept 14, 1971	"	"	"	"	H. Mark Gault	925	157		Lot Weston St. + Jones St.,
7790 Sept 14, 1971	"	"	"	"	Secy. of Housing + Urban Develop	925	82		Lot near City Means
8006 Sept 16, 1971	"	"	"	"	P. C. Blackstock	925	230		Lot 8 Sec. D. Prop. J. Ed. Blasingame Rd.) Glendale Hgts
8135 Sept 17, 1971	"	"	"	"	Minnie Lee Gary	925	309		Int. Lot 5 Cross (Jacob) St. Ave near City
8619 Sept 22, 1971	"	"	"	"	Sec. of Housing + Urban Affairs	925	533		Lots 6 + 7 Blue Ridge Dr. Haven, near Green
8620 Sept 22, 1971	"	"	"	"	Admin. of Veterans Affairs	925	560		Lot 15 Haven Dr. Valley (Pine Grove Rd.) (Pine Grove Hgts)
8608 Sept 22, 1971	"	"	"	"	Williams Bldg. Inc.	925	569		Lot 7, Pine Grove Lane Forest Ests
8619 Sept 22, 1971	"	"	"	"	Sec. of Housing + Urban Development	925	536		Lot 147 Pinefield Dr. South

(over)

# DIRECT or GRANTOR Index to Real Estate Deeds - Greenville County, S. C.

Open at Proper Tab according to First Letter or Letters of Name and refer to Buff Sub-Index sheet for page reference.

KEYS PRINTING CO.

FILE NUMBER DATE OF RECORD	GRANTORS FAMILY NAMES	GIVEN NAMES ABCDEFGHIH	GIVEN NAMES IJKLMNO	GIVEN NAMES PQRSTUVWXYZ	GRANTEES	BOOK	PAGE	NO. OF ACRES	BRIEF DESCRIPTION, LOCATION, ETC. (NOT WARRANTED)
8973 Sept, 27, 1971	Master	Frank	P. Mc Lowan Jr.		Luthi Construction Co.	926	71		Hghts Lot 7 Alendale St, Alendale
8965 Sept, 27, 1971	"	"	" "	" "	Perry S. Luthi Jr.	926	74		Pleasant Valley Lot 308 Princes Ave.
9468 Sept, 30, 1971	"	"	" "	" "	Secy. of Housing + Urban Develop.	926	277		Gantt Tp. Part Lots 37+38 Antioch St.
9489 Sept 30, 1971	"	"	" "	" "	" " " " "	926	280		Franklin Hills, Map # 1 Lot 18 Fair Forest Way.
9579 Oct, 1, 1971	"	"	" "	" "	" " " " "	926	482		Lot 180 Mills Mill Subd.
9927 Oct 5, 1971	"	"	" "	" "	Henry C. Harding Bldg Inc.	926	580		Western Hills Lot 37 Secs 1+2 Jackson Dr
9956 Oct 6, 1971	"	"	" "	" "	Secy. of Housing + Urban Develop.	926	605		Lot 24 McMaine Ar. Subdiv
9955 Oct 6, 1971	"	"	" "	" "	" " " " "	926	603		Lot 25 Magnolia Acres
10045 Oct 6, 1971	"	"	" "	" "	Lawrence Richard Thompson	926	621		Lot 6 Marton Rd.
10047 Oct 6, 1971	"	"	" "	" "	Margaret J. Wade	926	615		Lot 1 Marton Rd.
10046 Oct 6, 1971	"	"	" "	" "	James M. Thompson	926	613		Lot 2 Marton Rd.
10042 Oct 6, 1971	"	"	" "	" "	Ala Mae Beale	926	624		Lot 4 Marton Rd.
10044 Oct 6, 1971	"	"	" "	" "	Georgian L. Grayson	926	624		Lot 5 Marton Rd.
10118 Oct, 7, 1971	"	"	" "	" "	Secy. of Housing + Urban Develop S.C.	927	12		(Edwards Ad) Chick Springs Tp. Lot 3 Lee Rd. Extension
10108 Oct, 7, 1971	"	"	" "	" "	City of Greenville	927	17		Sta. City Lot Buncombe + Richardson
10310 Oct, 8, 1971	"	"	" "	" "	Secy. of Housing + Urban Develop.	927	73		Lot 18 Hawley St.

# DIRECT or GRANTOR Index to Real Estate Deeds - Greenville County, S. C.

Open at Proper Tab according to First Letter or Letters of Name and refer to Buff Sub-Index sheet for page reference.

KEYS PRINTING CO.

( )

FILE NUMBER DATE OF RECORD	GRANTORS FAMILY NAMES	GIVEN NAMES ABCDEFGH	GIVEN NAMES IJKLMNO	GIVEN NAMES PQRSTUVWXYZ	GRANTEES	BOOK	PAGE	No. OF ACRES	BRIEF DESCRIPTION, LOCATION, ETC. (NOT WARRANTED)
10310 Oct 8, 1971	Master	Frank P.	Mc	Gowan Jr.	Develop. Secy. of Housing + Urban	927	79		Barberry Hgts Lot 17 Alexhauer Court, Hgts
10310 Oct 8, 1971	"	"	"	"	" " " "	927	76		Lot 34 Vance St. "Norwood "Scarsdale Manor" Sville
"	"	"	"	"	" " " "	927	82		Lot 9 Scarsdale Dr. City
10315 Oct 8, 1971	"	"	"	"	" " " "	927	85		Lot 16 Rainbow Dr. near Creek Rd. Saluda Tp.
10330 Oct 8, 1971	"	"	"	"	Nancy W. Bragg affairs	927	89		cont. 416.90 acres Terry "Leawood"
10635 Oct 12, 1971	"	"	"	"	Admin. of Veterans Urban Dev.	927	282		Part Lot 30 Edgewood Ave. Dr. "cont. View Acres"
10635 Oct 12, 1971	"	"	"	"	Secy. of Housing + Urban Dev.	927	279		Part of Tract 32 Woodland Land Co.
10699 Oct 13, 1971	"	"	"	"	Ella Pearl Myers	927	406		Lots 7 + 8 BLK C. Melrose Blud. Fore Ests.
10890 Oct 14, 1971	"	"	"	"	Charles Bennett	927	431		Lot 45 cor Lackman Dr. + Park Fore Ests.
"	"	"	"	"	"	927	434		Lot 9 Staunton Bridge Rd., Plat #3
11015 Oct 15, 1971	"	"	"	"	Development Secy. of Housing + Urban	927	477		Lots 11 + 12 Sixth St., Conestee Park "Mantt Sp.
"	"	"	"	"	" " " "	927	480		Lot 147 Blossom Dr. "Kennedy
10934 Oct 15, 1971	"	"	"	"	C. C. Davis, et al	927	514		1/2 Int. Parcel Old Bethel Rd. Vesta Dr. + Salado Lane
11155 Oct 18, 1971	"	"	"	"	affairs Admin. of Veterans	927	595		Part Lot 34 Sec. 2, Corry "Vandy Vale"
"	"	"	"	"	" " " "	927	595		
11157 Oct 18, 1971	"	"	"	"	etal Arnel M. Robertson	927	598		Rd. near Green 1/2 cont. 0.84 Acres Jew's Bridge

# DIRECT or GRANTOR Index to Real Estate Deeds -- Greenville County, S. C.

Open at Proper Tab according to First Letter or Letters of Name and refer to Buff Sub-Index sheet for page reference.

KEYS PRINTING CO.

FILE NUMBER DATE OF RECORD	GRANTORS FAMILY NAMES	GIVEN NAMES ABCDEFGH	GIVEN NAMES IJKLMNO	GIVEN NAMES PQRSTUVWXYZ	GRANTEES	BOOK	PAGE	NO. OF ACRES	BRIEF DESCRIPTION, LOCATION, ETC. (NOT WARRANTED)
11416 Oct. 20, 1971	Master	Frank P.	Mc	Howan Jr.	and Urban Development Secy. of Housing	928	34		Sub. Lot 33 Fortner St. New Hope
11573 Oct. 21, 1971	"	" "	" "	" "	Leon L. Lemon	928	89		Oakwood Acres, near city Lot 41 Oakwood Ave.
11585 Oct. 21, 1971	"	" "	" "	" "	E. William Rodriguez Jr, etal	928	127		Acres Lot 35 Tara Ave. Cunningham
11741 Oct. 22, 1971	"	" "	" "	" "	Development Secy. of Housing + Urban	928	151		Rd. Ranches Lot 46 De Dyley St. Augusta
11693 Oct. 22, 1971	"	" "	" "	" "	Charlotte K. Luthi	928	185		Woodfields Lot 80 Ridgeway Dr.
11696 Oct. 22, 1971	"	" "	" "	" "	Jr, etal Willis Newton Haley	928	188		Pineforest Subd Int. Lot 125 Mapleton Dr.
12333 Oct. 29, 1971	"	" "	" "	" "	etal Fred Edwin Taylor	928	511		Rockwood Park, City Int-Lot 91 Rockwood Dr.
12056 Nov-2-1971	"	" "	" "	" "	and Urban Development Secy of Housing	928	625		Lot 7 Sec. "A" "Oak Hill"
12647 Nov-2-1971	"	" "	" "	" "	" " " "	928	628		Glendale Hgts Lot 9 + 1/2 Lot 10 Glendale St.
12662 Nov-2-1971	"	" "	" "	" "	" " " "	928	622		Sylvan Hills Lot 80 Collinson Rd.
12772 Nov 3, 1971	"	" "	" "	" "	The Insurance Co. Western + Southern Life.	929	43		Palmetto Terrace Lot 16 Rison Rd.,
12858 Nov 4, 1971	"	" "	" "	" "	Development Secy. of Housing + Urban	929	83		St. (Jones Rd) Greer Lot 64 + Part Lot 63 N. Tryon
12878 Nov 4, 1971	"	" "	" "	" "	etal Russell B. Keller	929	107		Augusta Rd. Ranches 1/3 Int. Lot 50 De Dyley Ave.
13121 Nov. 8, 1971	"	" "	" "	" "	Development Secy. of Housing + Urban	929	210		Lot 29 Pleasant Dr. Mauldin
13467 Nov 11, 1971	"	" "	" "	" "	Herbert J. Wright	929	485	42.8	Sp. Acres Rd. No. 23106 - Grove
13714 Nov-12-1971	"	" "	" "	" "	In coporation Bank of Travelers Rest	929	553		White City View, City View Part Lot 9 yvea st.



# DIRECT or GRANTOR Index to Real Estate Deeds - Greenville County, S. C.

Open at Proper Tab according to First Letter or Letters of Name and refer to Buff Sub-Index sheet for page reference.

KEYS PRINTING CO.

( )

FILE NUMBER	GRANTORS FAMILY NAMES	GIVEN NAMES ABCDEFGH	GIVEN NAMES IJKLMNO	GIVEN NAMES PQRSTUVWXYZ	GRANTEES	BOOK	PAGE	No. OF ACRES	BRIEF DESCRIPTION, LOCATION, ETC. (NOT WARRANTED)
13775 Nov-15-1971	Master	Frank P. Mcowan Jr.			Urban Development Secy of Housing + Development Corp.	929	579		Acres Lot 2 Reservoir Rd. Parkside Rd.
13813 Nov-15-1971	"	"	"	"	Boise Cascade Urban	930	6		Lot 247 Acres White Horse Glendale St
14043 Nov 17, 1971	"	"	"	"	Ulysses Garrison	930	113		1/2 Int. Lot 34 + Part Lot 33 "Lower Est."
14079 Nov 17, 1971	"	"	"	"	Associated Oil Co, Inc.	930	137		1/4 Int. Lot 41 Cameron Ave., Acres
14078 Nov 17, 1971	"	"	"	"	N. Dean Davidson	930	140		Lot 39 Oakwood Ave, Oakwood St. - Long
14425 Nov-22-1971	"	"	"	"	Mid-State Homes Inc. Develop.	930	372	1	acre Lattimer Mill Rd.
14665 Nov 23, 1971	"	"	"	"	Secy. Housing + Urban	930	401		Lot 85 A., Don Dr., City Meade
15025 Nov-29-1971	"	"	"	"	Donald D. Lammie	930	543		Lot 140 Pine Creek Dr. "Belle Vista, near city
15539 Dec-6-1971	"	"	"	"	Charles E. Parks et al	931	188		1/2 Int. Lot 37 Ellista St. Buena Bates Jr.
15702 Dec-7-1971	"	"	"	"	William Loyd Patterson	931	219		Lot North + South Saluda River Nicholtown Harts
15766 Dec-8-1971	"	"	"	"	David H. Wilkins	931	308		Lot 89 Bridwell Ave. Chick Springs
15951 Dec-9-1971	"	"	"	"	Urban Dev. Secy. of Housing +	931	317		Lot 11 Sec. 1 Circle St. Overbrook Land Co.
"	"	"	"	"	"	931	320		Part Lot 38 Spruce St. Ave. Lower Ests
15975 Dec-9-1971	"	"	"	"	J. Fred Koster Jr et al	931	347		1/3 Int. Lot 13 Sec. B. Carolina "Westview"
16242 Dec-13-1971	"	"	"	"	Urban Development Secy of Housing +	931	440		Lot 108 Creststone Dr. (King St Bleakery Village.
16361 Dec. 14, 1971	"	"	"	"	Bobbie Jean Robertson	931	506		Int. Lot 57 Brooks St (Ave) Union

# DIRECT or GRANTOR Index to Real Estate Deeds - Greenville County, S. C.

Open at Proper Tab according to First Letter or Letters of  
Name and refer to Buff Sub-Index sheet for page reference.

KEYS PRINTING CO.

FILE NUMBER DATE OF RECORD	GRANTORS FAMILY NAMES	GIVEN NAMES ABCDEFGH	GIVEN NAMES IJKLMNO	GIVEN NAMES PQRSTUVWXYZ	GRANTEES	BOOK	PAGE	NO. OF ACRES	BRIEF DESCRIPTION, LOCATION, ETC. (NOT WARRANTED)
16510 Dec-15-1971	Master	Frank P.	McGowan Jr.		Winchester <sup>Inc.</sup> Graham	931	581		Austin Sp. Part Tract 19 Laurel Dr.
16657 Dec-16-1971	"	"	"	"	of Poisett, <sup>Inc.</sup> American Credit Co.	932	1		City View Annex Part Lots 86+89 Marion Rd.
16803 Dec-17-1971	"	"	"	"	J. P. McKinney	932	49	43.75	Sp. Acres Jordan Rd. Highland
16824 Dec-17-1971	"	"	"	"	Urena Development Secy of Housing +	932	32		Donaldson Ave. Grant Lot 7 Madison St +
16825 Dec-17-1971	"	"	"	"	" " "	932	29		Enchanted Forest, near City Lot 32 Cinderella Lane
16798 Dec-17-1971	"	"	"	"	Mary E. Shultz <sup>etal</sup>	932	22	285	Sp. Acres Aken Place, Ducklin
17165 Dec-22-1971	"	"	"	"	Fowler Dennis Dwayne	932	261		Dr. Ext. Lots 40+39 Fairfax
17180 Dec-22-1971	"	"	"	"	Winston F. Woodward	932	264		Ave. "Pecan Terrace" South Sp. Ext. Lot 63 Mayflower
17185 Dec-22-1971	"	"	"	"	Wilson <sup>etal</sup> John H. Leroy +	932	161		Terrace Lot 57 Allen St. "Cleveland
17411 Dec-27-1971	"	"	"	"	Urban Development Secy of Housing +	932	385		Box "H" McDowell St. "Woodville" <sup>3rd</sup> Part Lot 19, part Lot 20
17732 Dec-30-1971	"	"	"	"	" " " "	932	506		Dr. Gayle St. Rockvale East Sp. Lots 14 + 15 Sec. 1 Rockvale
17939 Dec-30-1971	"	"	"	"	Bldg. <sup>Inc.</sup> Henry C. Harding	932	592		Park Lot 150 Blossom Dr. Kennedy
17787 Dec-30-1971	"	"	"	"	Affairs Admin. of Veterans	932	509		Rd. Lockwood Hgts, near City Lot 31 Sec. 3 White Horse
18315 Jan-5-1972	"	"	"	"	Urban Development Secy of Housing +	933	126		"Clearview Acres" Lot 24 Clearview Circle
"	"	"	"	"	" " " "	933	129		"North Hills" Lot A Russell Ave.
"	"	"	"	"	Veterans Affairs Administrators of	933	132		Georgia Hgts" Lots 43+44 "West

# DIRECT or GRANTOR Index to Real Estate Deeds - Greenville County, S. C.

Open at Proper Tab according to First Letter or Letters of Name and refer to Buff Sub-Index sheet for page reference.

KEYS PRINTING CO.

( )

FILE NUMBER DATE OF RECORD	GRANTORS FAMILY NAMES	GIVEN NAMES ABCDEFGH	GIVEN NAMES IJKLMNO	GIVEN NAMES PQRSTUVWXYZ	GRANTEES	BOOK	PAGE	No. OF ACRES	BRIEF DESCRIPTION, LOCATION, ETC. (NOT WARRANTED)
18415 Jan-16-1972	Master	Frank P.	McLowan Jr.		Urban Development Secy of Housing +	933	193		Lot 82 Overbrook Land Co.
18415 Jan-6-1972	"	"	"	"	" " " "	933	196		Acres, also personal property Lot 225 Chatham Dr. Augusta
18687 Jan-10-1972	"	"	"	"	Perry S. Luthi M.	933	320		Lot 1 Bruce St, City
18956 Jan-12-1972	"	"	"	"	Administ. of Veterans Affairs (a limited partnership)	933	450		Rd. Brookwood Forest Lot 12 Sec 3, Charing Cross
19196 Jan-14-1972	"	"	"	"	P. L. Bruce Co.	934	9		Spring Sp. Lot New Hwy #29 Chick
19414 Jan-18-1972	"	"	"	"	Secy of Housing + Urban Develop.	934	85		"It Inn" Lot 18 Georgia Rd., "Sunset Hgts"
19424 Jan-18-1972	"	"	"	"	L. C. Montgomery, Jr.	934	101		near City Lot 135 Avon Dr. "Avon Park"
19689 Jan-19-1972	"	"	"	"	F + G Finance Co, Inc.	934	206		Lot old Buncombe Rd., Pates Sp.
19716 Jan-20-1972	"	"	"	"	Ward S. Stone	934	247		1/2 x lot. Lot 3 Birnie st.
19807 Jan-21-1972	"	"	"	"	Berry's exec.	934	356		Lot Paissett Hwy
19971 Jan-24-1972	"	"	"	"	Urban Development Secy of Housing +	934	403		Circle "South Forest Ests" Part Lot 277 Plainfield
20098 Jan-25-1972	"	"	"	"	Administator of Veterans Affairs	934	452		St. Kamatemal subd. Part Lot 14 Blk D. Stewart
20098 Jan-25-1972	"	"	"	"	" " "	934	455		near City Lot 205 Prop. Colonial Co.
20078 Jan-25-1972	"	"	"	"	" " "	934	449		Pine Forest Lot 147 Vine Hill Rd.
20308 Jan-26-1972	"	"	"	"	Urban Development Secy of Housing +	934	519		Highway Acres, Paris Mt. Sp Part Lot 21, Courtland Dr.
20577 Jan-31-1972	"	"	"	"	" " " "	935	49		Mill Village Lot 99 Sec. 6 Fifth St. Judson

(over)

# DIRECT or GRANTOR Index to Real Estate Deeds - Greenville County, S. C.

Open at Proper Tab according to First Letter or Letters of Name and refer to Buff Sub-Index sheet for page reference.

KEYS PRINTING CO.

FILE NUMBER DATE OF RECORD	GRANTORS FAMILY NAMES	GIVEN NAMES ABCDEFGH	GIVEN NAMES IJKLMNO	GIVEN NAMES PQRSTUVWXYZ	GRANTEES	BOOK	PAGE	NO. OF ACRES	BRIEF DESCRIPTION, LOCATION, ETC. (NOT WARRANTED)
20703 Jan-31-1972	Master	Frank	P.	McGowan Jr.	Urban Development Secy. of Housing <sup>+</sup>	935	55		Ave. Part Lot 135 Woodville
20714 Jan-31-1972	"	"	"	"	Urban Development Secy. of Housing <sup>+</sup>	935	68		"Augusta Acres" Gantt Tr. Part Lot 139 Meadors Ave.
20704 Jan-31-1972	"	"	"	"	Urban Development Secy. of Housing <sup>+</sup>	935	71		Lot 42 Dunlap Dr. + "Longview Terrace" Forest Hgts.
20708 Jan-31-1972	"	"	"	"	Patrick B. Perry	935	107		Lot 34 Cor. E. Jarvis Rd.
21267 Feb-7-1972	"	"	"	"	etal Marshall B. Barnett	935	527		near Green - Chick spgs Tr. Lots 55+56 Brushy Creek Rd.
21382 Feb-8-1972	"	"	"	"	III, etal Thomas M. Hooper	935	569		U.S. Hwy 25 "Woodville Hgts" Tract 22 + Part of Tract 23
21304 Feb-8-1972	"	"	"	"	Acceptance Corp. H. A. C. Trans - Woodville	935	588	1	Acres near Ft. Law Park, Chick Springs Tr.
21375 Feb-8-1972	"	"	"	"	Union Fidelity Federal st <sup>h</sup>	935	629		Lot 202 (Front Dr. Wood) St. (Ave) Duncan Mills
21584 Feb-10-1972	"	"	"	"	Urban Development Secy. of Housing <sup>+</sup>	936	63		Lot 161 Sec 4 seye
21632 Feb-11-1972	"	"	"	"	Urban Development Secy. of Housing <sup>+</sup>	936	113		Lot 170
21632 Feb-11-1972	"	"	"	"	" " " "	936	110		Part Lot 17 Pilgrimage Circle Ridge Ave. "Present Valley"
21878 Feb-14-1972	"	"	"	"	W. F. Nabors	936	162		Lot 33 Pleasant W. Willburn lot Hill st.
21924 Feb-15-1972	"	"	"	"	Urban Development Secy. of Housing <sup>+</sup>	936	253		Lot 52 + Part
21925 Feb-15-1972	"	"	"	"	" " " "	936	245		Vandy Dale Lot 133 Sec 2
22100 Feb-16-1972	"	"	"	"	" " " "	936	309		Lot 1 Florida Ave.
22527 Feb-22-1972	"	"	"	"	" " " "	936	483		Churchill Cir. Augusta area Part Lot 283 (283-P)

# DIRECT or GRANTOR Index to Real Estate Deeds - Greenville County, S. C.

Open at Proper Tab according to First Letter or Letters of Name and refer to Buff Sub-Index sheet for page reference.

KEYS PRINTING CO.

FILE NUMBER DATE OF RECORD	GRANTORS FAMILY NAMES	GIVEN NAMES ABCDEFGH	GIVEN NAMES IJKLMNO	GIVEN NAMES PQRSTUVWXYZ	GRANTEES	BOOK	PAGE	No. OF ACRES	BRIEF DESCRIPTION, LOCATION, ETC. (NOT WARRANTED)
22374 Feb-22-1972	Master	Frank P. Mc	Gowan, Jr		Sever Authority Greenville County et al	936	486		Rd. Lot = 96.189 Acres, Mauldin
22363 Feb-22-1972	"	"	"	"	Jimmy C. Dixon Affairs	936	545		Rd. E. Highland Estate, City Lot 9, Sec. 11, Perkins rd
22967 Feb-25, 1972	"	"	"	"	Admin. of Veterans	937	122		Lot 240 Sec 6 Colonial Hills Orchard Acres
23567 Mar-2, 1972	"	"	"	"	" " " "	937	351		Lot 150, Sec. 2, Northway Dr. Lane, Cleveland Forest, City
23481 Mar-2, 1972	"	"	"	"	John W. Ray, et al.	937	354		Int. Part Lot 63 Wilderness Brandox Past
23942 Mar-8-1972	"	"	"	"	Alcoa Credit Co. Urban Development	937	504		Lot 29 South St, Alney Mills
23944 Mar-8-1972	"	"	"	"	Secy of Housing +	937	501		Lot 35 Prop. E. P. Kearns 1st Lnx
24353 Mar-13-1972	"	"	"	"	" " " "	938	147		Lot 37, Blk A, Friendship Hgts 19+20 Lynn Dr., Rosewood Acres
24646 Mar-15, 1972	"	"	"	"	C. D. Waters Affairs	938	253		Int. Lots 5+6 Brushy Creek Rd. + Lots
24956 Mar-17, 1972	"	"	"	"	Admin of Veterans development	938	413		Part Lot 16 Pinkney St. City.
24955 Mar-17, 1972	"	"	"	"	Secy of Housing + Urban	938	416		Lot 66 Melody Lane "Sharon Park"
25704 Mar-20-1972	"	"	"	"	" " " "	938	497		Lot 25, Sec. 1, "Chick Springs"
25051 Mar-20-1972	"	"	"	"	et al W. E. Caldwell Development	938	593		Lot 3, Lee Rd, near city Nowood Hgts, City.
25957 Mar-28, 1972	"	"	"	"	Secy of Housing + Urban	939	307		Lots 59+60 Linton St.
26079 Mar-29-1972	"	"	"	"	et al Lewis Wade Bowers	939	466		27, Lynn Estate, Chick Springs 2 Int. Lots 7+8, 9+10 U.S. Hwy
26072 Mar-29-1972	"	"	"	"	Housing Myra Jesuita Bowers	939	463	7.40	Creek, near Green, Less lot also 7 acres Acres Suber Rd. + Princess

# DIRECT or GRANTOR Index to Real Estate Deeds - Greenville County, S. C.

Open at Proper Tab according to First Letter or Letters of Name and refer to Buff Sub-Index sheet for page reference.

KEYS PRINTING CO.

FILE NUMBER DATE OF RECORD	GRANTORS FAMILY NAMES	GIVEN NAMES ABCDEFGH	GIVEN NAMES IJKLMNO	GIVEN NAMES PQRSTUVWXYZ	GRANTEES	BOOK	PAGE	No. OF ACRES	BRIEF DESCRIPTION, LOCATION, ETC. (NOT WARRANTED)
26301 Mar-31-1972	Master	Frank	P. McEwan Jr.		<sup>Affairs</sup> Admin. of Veterans <sup>Urban Development.</sup>	939	545		Lot 5 Crosby Circle, Paramount Park.
26301 Mar-31-1972	"	"	"	"	Secy of Housing +	939	551		Lot 79 Windsor Park.
26314 Mar-31-1972	"	"	"	"	" " "	939	539		Lot 9 Florida Ave.
"	"	"	"	"	" " "	939	542		Woodfields, near city Lot 94 Brook Forest Dr.
26301 Mar-31-1972	"	"	"	"	<sup>Affairs</sup> Admin. of Veterans	939	578		Crestwood Lot 45 North East Dr.
26374 Mar-31-1972	"	"	"	"	Sandra Bowersdexter	939	615		+ Memorial Dr. Extra "Valley" Lot 2 Aves. Co. Lake Cunningham
"	"	"	"	"	" " "	939	615		Haven O'neal Tp, Also Lot 7 St Mark Rd, Chick Logg Tp.
"	"	"	"	"	" " "	939	615		Also Property in 4th St
26373 Mar-31-1972	"	"	"	"	<sup>Jr.</sup> James B. Bowers	939	618		Lot 12 + Part Lot 13 Hammond Ave + Lot U.S. Hwy 29, Chick Logg Tp, Also 1 Acre O'neal Tp.
"	"	"	"	"	" " "	939	618		
"	"	"	"	"	" " "	939	618		
26516 Apr-3-1972	"	"	"	"	Richard A. Buringo	940	45		"Oakland Hgts" Lot 2, Sec. B, W. Mt. View Ave E", Mauldin, Austin Tp.
26829 Apr-5-1972	"	"	"	"	<sup>2nd</sup> Hugh H. Drake	940	199		ext. Lot 84, Lyne St. Spartan
26858 Apr-5-1972	"	"	"	"	<sup>2nd</sup> Birdie S. Dill	940	273		ext. 67.3 Acres, Co. Jordan Rd
"	"	"	"	"	" " "	940	273		+ Jew's Chapel Rd, Also 36.1; 1.55, + 1.75, Aves P.C. Hwy 14 Highland Tp.
27077 Apr-7-1972	"	"	"	"	<sup>Jr.</sup> Paul Ted Greene	940	401	1.5	Acres, Brown Dr.

# DIRECT or GRANTOR Index to Real Estate Deeds - Greenville County, S. C.

Open at Proper Tab according to First Letter or Letters of  
Name and refer to Buff Sub-Index sheet for page reference.

KEYS PRINTING CO.

( )

FILE NUMBER DATE OF RECORD	GRANTORS FAMILY NAMES	GIVEN NAMES ABCDEFGH	GIVEN NAMES IJKLMNO	GIVEN NAMES PQRSTUVWXYZ	GRANTEES	BOOK	PAGE	NO. OF ACRES	BRIEF DESCRIPTION, LOCATION, ETC. (NOT WARRANTED)
27589 Apr-12-1972	Master				Affairs Admin. of Veterans + Urban Dev.	940	620		Sherwood Forest, City Lot 192, Nottingham Rd.
27589 Apr-12-1972	"	"	"	"	Secy of Housing	940	623		Shore Hpts, City Lot 30, Pine Grove Rd. Pine St
27589 Apr-12-1972	"	"	"	"	" " "	940	617		Lot 6, BLK B, Klondyke (Klondike)
27722 Apr-13-1972	"	"	"	"	Edwin F. Patterson Urban Dev.	941	63		Lot 7.45 Acres, Bethel Rd. St. City View
27934 Apr-14-1972	"	"	"	"	Secy of Housing +	941	99		Lot 138 Part Lot 129 McDade near city
28060 Apr-17-1972	"	"	"	"	" " "	941	223		Lot 38 Excharited Forest
28041 Apr-17-1972	"	"	"	"	Luthi Construction Co.	941	226		Lot Lawton Ave, City Rd (Kauldix Rd.)
28354 Apr-20-1972	"	"	"	"	Southeastern Freight Lines, Inc. etal	941	412		Lot 9.30 Acres Parkins mill Rd, Austin Tp.
28334 Apr-25-1972	"	"	"	"	Joanne G. Bradley	941	611		Lot 5.08 Acres + strip Jonesville
28884 Apr-25-1972	"	"	"	"	Dillard Jack Hice	941	649		"Hillendale Hghts", Paris Mt. Tp. Lot 24 Sec. A Crestline Rd.
28925 Apr-26-1972	"	"	"	"	J. H. Morgan Urban Dev.	942	47	1	Darby Rd. Acre, 24/100 Acre + 45.6 Acre
29206 Apr-28-1972	"	"	"	"	Secy of Housing + exc.	942	171		Stardale Mason Lot 2 Stardale Circle, Sp.
29290 Apr-28-1972	"	"	"	"	Williams Builders etal	942	274	42 1/2	Acres U. S. Hwy 25 Salland Burns Est.
29403 May-1-1972	"	"	"	"	David F. Earle	942	259	3.15	Acre White Horse Rd, mills Poinsett Plant
29625 May-2-1972	"	"	"	"	Secy of Housing + Urban Development	942	328		Lot 27 Owens St. Albany "Pleasant Valley"
29626 May-2-1972	"	"	"	"	" " " "	942	325		Lot 310 Prancer Ave.

# DIRECT or GRANTOR Index to Real Estate Deeds - Greenville County, S. C.

➔ Open at Proper Tab according to First Letter or Letters of Name and refer to Buff Sub-Index sheet for page reference.

KEYS PRINTING CO.

FILE NUMBER DATE OF RECORD	GRANTORS FAMILY NAMES	GIVEN NAMES ABCDEFGH	GIVEN NAMES IJKLMNO	GIVEN NAMES PQRSTUVWXYZ	GRANTEES	BOOK	PAGE	NO. OF ACRES	BRIEF DESCRIPTION, LOCATION, ETC. (NOT WARRANTED)
29577 May-2-1972	Master	Frank P	McGowan, Jr.		Ruth Morgan Carey Development.	942	353	0.1	Acres near Darby Rd. (Broadock St.) Colonial Hills-
30044 May 5, 1972	"	"	"	"	Secy. of Housing + Urban	942	591		Lot 204 Sec. VI Amy Lane,
30072 May 5, 1972	"	"	"	"	"	942	601		Lot 62 Bluff Dr. "Kennedy Park"
30265 May-8-1972	"	"	"	"	Admin of Veterans Affairs	942	625		Lot 27 Sec. 2 Westa Dr.
30265 May-8-1972	"	"	"	"	"	942	622		Lot 27 Sec. 2 Westa Dr.
30264 May-8-1972	"	"	"	"	Secy of Housing + Urban Dev.	942	619		Lot Andrews Lane St. Ann
30667 May-11-1972	"	"	"	"	"	943	302		Sec 27 St. near "Sun" Enter "Augusta Acres"
30965 May 15, 1972	"	"	"	"	Administrator of Urban Affairs	943	397		Part Tract 273 Churchill,
31099 May 16, 1972	"	"	"	"	John Berry	943	453	55.05	Acres Forkville Rd.
31578 May-19-1972	"	"	"	"	John W. Oster	944	48		Terrace (Cedar Lane Gardens) Lot 99 Edgemont Ave, Westwood
31679 May-22-1972	"	"	"	"	Secy of Housing + Urban Development	944	134		Lot 57 Green Hill Village Cagle Park.
31679 May-22-1972	"	"	"	"	"	944	131		Lot 29 Lindal Ave., Court
32127 May-25-1972	"	"	"	"	Robert J. McGinnis	944	386		Lot 147 Sec. 2 Carolina + Buxton Rd, also Lot Buxton Rd.
32092 May-25-1972	"	"	"	"	Janice D. Brown	944	421		Lot Cr. Brushy Creek Rd.
32117 May-25-1972	"	"	"	"	F. R. Granger	944	424		Woodfields Lot 507 Cliffsider Lane
32236 May-26-1972	"	"	"	"	Secy of Housing + Urban Development	944	533		"Rockvale" North Jp Lot 123 Sec. 1 Camden Dr.



# DIRECT or GRANTOR Index to Real Estate Deeds - Greenville County, S. C.

Open at Proper Tab according to First Letter or Letters of Name and refer to Buff Sub-Index sheet for page reference.

KEYS PRINTING CO.

FILE NUMBER DATE OF RECORD	GRANTORS FAMILY NAMES	GIVEN NAMES ABCDEFGH	GIVEN NAMES IJKLMNO	GIVEN NAMES PQRSTUVWXYZ	GRANTEES	BOOK	PAGE	No. OF ACRES	BRIEF DESCRIPTION, LOCATION, ETC. (NOT WARRANTED)
32338 May-29-1972	Mastu	Frank P. McEowan, Jr.			Milton B. Smith	945	7		Highland Tp. Lot 17.5 J. C. Hwy 414
32551 May 30, 1972	"	"	"	"	Henry H. Simon et al	945	115		Acres Int. Lot 8 Ike's Rd., Homestead
32458 May 30, 1972	"	"	"	"	Lillie Parris Buckner	945	42		Gantt Tp. Lots 21 + 24 near Anderson Rd.
33148 June 5, 1972	"	"	"	"	Daniel L. Sloan	945	409		Int. Lot City
33133 June 5, 1972	"	"	"	"	Urban Development Secy. of Housing +	945	433		Forest Esty" Lot 106 Stratford Rd. 'South
33150 June 5, 1972	"	"	"	"	W. C. Hendrix	945	436		Gantt, Ia. Lot, Fifth Ave. Conester,
33428 June-7-1972	"	"	"	"	Veterans Affairs Administrators of	945	562		"Barbey Hgts" Lot 13 "Sherburne Court"
33512 June-8-1972	"	"	"	"	Urban Development Secy of Housing +	945	611		"Pleasant Valley" Lot 317 Prancer Ave.
33512 June-8-1972	"	"	"	"	" " " "	945	614		"Vardy Vale" Lot 53 Sec. 2 Vedado Lane
33512 June-8-1972	"	"	"	"	" " " "	945	617		near city Lot 143 E. Decatur St
33520 June-8-1972	"	"	"	"	Inc. Mid-State Homes	945	643	1	Acres Dunklin Bridge Rd. Rd.
33729 June-9-1972	"	"	"	"	Melvin K. Youets et al	946	83		Lot-42.79 Acres Hewitt
33896 June-12-1972	"	"	"	"	E. G. Faulkner Kew, Jr.	946	113		Lot 22 Blk A. Melrose
34039 June-13-1972	"	"	"	"	Littleton Glasgow Bros, Inc.	946	113		Lot 10 Pine Forest Dr. "Kennedy Park"
33957 June-13-1972	"	"	"	"	Henry C. Harding	946	170		Lot 130 Alpha Dr.
34687 June-28-1972	"	"	"	"	et al Myrtle J. Alewise	946	497	0.12	acres Access Rd. O'Neal Tp

# DIRECT or GRANTOR Index to Real Estate Deeds - Greenville County, S. C.

Open at Proper Tab according to First Letter or Letters of Name and refer to Buff Sub-Index sheet for page reference.

KEYS PRINTING CO.

FILE NUMBER DATE OF RECORD	GRANTORS FAMILY NAMES	GIVEN NAMES ABCDEFGH	GIVEN NAMES IJKLMNO	GIVEN NAMES PQRSTUVWXYZ	GRANTEES	BOOK	PAGE	NO. OF ACRES	BRIEF DESCRIPTION, LOCATION, ETC. (NOT WARRANTED)
34979 June-22-1972	Master	Frank O. McLowan, Jr.			Sitton Realty Corp. etal	947	23		Butter Sp. Lot 16 Laurens Rd
35248 June-26-1972	"	"	"	" "	Harold Neal	947	152	5	acres Batesville Rd.
35428 June-27-1972	"	"	"	" "	Robert J. McHarris	947	231		"DukeLand Park" Lot 22 McMartin Dr.
35457 June-28-1972	"	"	"	" "	Walter S. Griffin of Gully, Inc	947	283		aux" Lot 4 North St. "Bayce
35663 June 29, 1972	"	"	"	" "	Motor Contract Co. Development	947	399		Chestnut Hills #1 Part Lot 75 Yeoman St.
35702 June 29, 1972	"	"	"	" "	Secy. Housing + Urban	947	407		wood Hgts. Part Lot 67 Owens St. Kirk-
30 July 5, 1972	"	"	"	" "	John D. Miller, Jr. urban develop	947	614		Melanie Lane, Bellvista Hgts. Lot 31 + Part Lots 30 + 32
474 July 7, 1972	"	"	"	" "	Secy. of Housing +	948	217		City Part Lot 12 W. Park Ave.
516 July 7, 1972	"	"	"	" "	" " " "	948	221		Park Lot 76 Catechee Rd, Cherokee
" "	"	"	"	" "	" " " "	948	224		Vardry Dale Lot 42 Sec. 2 Vedado Lane,
" "	"	"	"	" "	" " " "	948	227		near City Lot 29 Owens St. Abney Hills
476 July 7, 1972	"	"	"	" "	J. R. Granger Bldg, Inc. etal	948	273		Woodfields. Lot 152 Piney Woods Lane,
752 July 10, 1972	"	"	"	" "	Earl C. Eades	948	383	4.55	Grove Sp. Acres S. C. Rd. 50
847 July 11, 1972	"	"	"	" "	James A. Harris	948	471		Bellwood Estd. Lot 95-A, Sec. 2
1112 July 13, 1972	"	"	"	" "	Southern Discount Co.	948	605		Subd of Woodside Hills, H. Co. Lot 81 Fairview St
1559 July-18-1972	"	"	"	" "	Marvin W. Williamson	949	211		Soleis St. Martin St. Lot 53 part of 57

# DIRECT or GRANTOR Index to Real Estate Deeds -- Greenville County, S. C.

Open at Proper Tab according to First Letter or Letters of Name and refer to Buff Sub-Index sheet for page reference.

KEYS PRINTING CO., GREENVILLE, S. C.

FILE NUMBER DATE OF RECORD	GRANTORS FAMILY NAMES	GIVEN NAMES ABCDEFGHIJ	GIVEN NAMES KLMNO	GIVEN NAMES PQRSTUVWXYZ	GRANTEES	BOOK	PAGE	No. OF ACRES	BRIEF DESCRIPTION, LOCATION, ETC. (NOT WARRANTED)
2131 July 24-1972	Master	Frank D.	McGowan,	Jr	City of Greenville	949	546	19.2	Laurens Rd (U.S. Hwy 276) Acres Laurel Creek Lane + Ltr + Keith Dr. City
2136 July 24-1972	"	"	"	"	Service, Inc Southeastern Insurance	949	597		Part Lot 1. E. North St. St. (Ave) Workside Mills
3269 Aug 2-1972	"	"	"	"	Claude Rhodes Urban Development	950	573		Lot 21 Sec B. West Fifth Hwy
7427 Aug 3-1972	"	"	"	"	Secy of Housing +	950	641		Lot 8 Freestone St. "Glendale" "South Forest Ests"
"	"	"	"	"	"	950	644		Lot 140 Dixfield Dr. (Smith, Ala.)
3428 Aug 3-1972	"	"	"	"	B Jack Foster Urban Develop	950	1		Lot De. Highland Ave. + Valley St.
3580 Aug 4, 1972	"	"	"	"	Secy. of Housing +	951	112		Part Lot 73 Cor. Goodrich St.
"	"	"	"	"	"	951	109		Lot D. Whitsett St. "Brookwood"
4002 Aug 9-1972	"	"	"	"	Veterans Affairs Administrators of	951	352		Part Lot 4 Fairfield Rd. Circle, "University Park"
4104 Aug 10, 1972	"	"	"	"	Mrs. Leslie Lutz etal	951	442		1/2 Int. Lot 119 Brookside Rd. Oaklawn, So.
4364 Aug 14-1972	"	"	"	"	V. J. Exloe + Urban Development	951	619		Lot. Lot 2 Greenville
4503-A Aug 14-1972	"	"	"	"	Secy of Housing	951	637		Lot 33 "Clearview Acres"
4583 Aug 15 1972	"	"	"	"	Roman Corp., Inc.	952	36		Parcel on Access Rd., near Inter- change of I-85 + U.S. Hwy 25 + R/W to Ingress + Egress
"	"	"	"	"	"	952	36		"Stopwood" Ft. Clay Lot 7 Havendale Dr.
4759 Aug 16-1972	"	"	"	"	Urban Development Secy of Housing +	952	141		Rd "Montclair" Mauldin Lot 42 Sec. III Montclair
4757 Aug 16-1972	"	"	"	"	Admin of Veterans Affairs	952	142		

# DIRECT or GRANTOR Index to Real Estate Deeds -- Greenville County, S. C.

Open at Proper Tab according to First Letter or Letters of Name and refer to Buff Sub-Index sheet for page reference.

KEYS PRINTING CO., GREENVILLE, S. C.

FILE NUMBER DATE OF RECORD	GRANTORS FAMILY NAMES	GIVEN NAMES ABCDEFGH	GIVEN NAMES IJKLMNO	GIVEN NAMES PQRSTUVWXYZ	GRANTEES	BOOK	PAGE	NO. OF ACRES	BRIEF DESCRIPTION, LOCATION, ETC. (NOT WARRANTED)
4874 Aug 17, 1972	Master	Frank P.	McGowan, Jr.		Helen C. Owens <sup>et al</sup> a partnership	952	237	17.52	(McElhane Rd) O'Neal Tp. Acres, S. C. Hwy 135, St.
5457 Aug 22, 1972	"	"	"	"	C. C. + E. Realty Co., <sup>et al</sup>	952	500		Int. Part Lots 9 + 10 Williams Strip Dr.
5610 Aug 23, 1972	"	"	"	"	John Louis Varadi <sup>et al</sup>	952	640		Lot 8 Blk. A. West Golden Ave. Park Place
5893 Aug 25, 1972	"	"	"	"	L. E. Cleveland	953	261		Lots 4, 6 + 8 Blk. F. Second O'Neal Tp.
5944 Aug 28, 1972	"	"	"	"	John W. Davis	953	366	9/10	Acres Lot 4/ Pine Log Ford Rd.
5969 Aug 28, 1972	"	"	"	"	Admin of Veterans' Affairs <sup>et al</sup>	953	377		Lot 9 Calvary St. Hghts.
6105 Aug 28, 1972	"	"	"	"	William Dennis Black <sup>et al</sup>	953	380		Lot 19 Wellington Dr., Knollwood Ridge or Elkin St. City
6017 Aug 28, 1972	"	"	"	"	Perry S. Luthi, Tr.	953	294		Lot Bradshaw St. (University Woodfields)
6190 Aug 29, 1972	"	"	"	"	Pauline Vaughan	953	401		Lot 216 Crestfield Rd. (Baton Rd.)
6527 Aug 31, 1972	"	"	"	"	Carl Edward Reid	953	599	2.72	Acres - Lot 1, State Park Rd.
6531 Aug 31, 1972	"	"	"	"	Mary C. Reid	953	602	12.52	Acres = Lot 2 State Park Rd. (Baton Rd.) (Baton Rd.)
6526 Aug 31, 1972	"	"	"	"	Sandra Louise Reid	953	605	3.49	Acres = Lot 3 State Park Rd.
6530 Aug 31, 1972	"	"	"	"	Charles L. Reid, Jr.	953	608	3.37	Acres = Lot 5 State Park Rd. Rd.)
6529 Aug 31, 1972	"	"	"	"	Margaret B. Rainey	953	630	3.42	Acres, State Park Rd. (Baton Augusta Ranches
6844 Sept. 5, 1972	"	"	"	"	Jerry Grille <sup>et al</sup>	954	79		Lot 210 De Ouley Ave. (Florence Dr) "Hunters Acres"
7195 Sept. 7, 1972	"	"	"	"	Urban Development Secretary of Housing +	954	325		Lot 25 Pine Lane

# DIRECT or GRANTOR Index to Real Estate Deeds -- Greenville County, S. C.

☛ Open at Proper Tab according to First Letter or Letters of Name and refer to Buff Sub-Index sheet for page reference.

KEYS PRINTING CO., GREENVILLE, S. C.

FILE NUMBER DATE OF RECORD	GRANTORS FAMILY NAMES	GIVEN NAMES ABCDEFGH	GIVEN NAMES IJKLMNO	GIVEN NAMES PQRSTUWXYZ	GRANTEES	BOOK	PAGE	No. of ACRES	BRIEF DESCRIPTION, LOCATION, ETC. (NOT WARRANTED)
7276 Sept. 8, 1972	Master	Frank P.	M <sup>c</sup> Howan, Jr.		Urban Development Secretary of Housing +	954	422		lots 21+22 M <sup>c</sup> Cain Heights
7277 Sept. 8, 1972	"	"	"	"	" " "	954	427		Lot 21 Brookforest Forest"
7288 Sept. 8, 1972	"	"	"	"	Co. Inc. Premier Investment	954	434		Lot 80 Sec. 2 "Cromdale"
7292 Sept. 8, 1972	"	"	"	"	Affairs Admin. of Veterans	954	430		Lot 19 Durham St.
7329 Sept. 8, 1972	"	"	"	"	Inc. Taylor Lumber Company	954	419		Lot Lydia St. near City Mt. Park, Pine Mt. Tp.
7817 Sept. 13, 1972	"	"	"	"	Francis O. Burgess	955	143		Lot 14 East Sable Court, Blue "Isaquiema Park"
7999 Sept. 14, 1972	"	"	"	"	Affairs Admin. of Veterans	955	165		Part lot 20 B Blackburn St formerly Cedar Lane Gardens
8028 Sept. 14, 1972	"	"	"	"	" " "	955	219		Lot 58 Westwood Terrace property (San Souci Devel.)
8038 Sept. 14, 1972	"	"	"	"	Urban Development Secretary of Housing +	955	223		Lot 89 J. P. Richmond "Clearview Acres"
" "	"	"	"	"	" " "	955	226		Lot 31 Clearview Circle Tuck Lot "Sherwood Forest"
8270 Sept. 18, 1972	"	"	"	"	" " "	955	355		Lot 45 Cor. Don Dr. + Friar- Rd.) O'Neal Tp.
8386 Sept. 19, 1972	"	"	"	"	Carl S. Coy, et al	955	431	8.71	Acres S. C. Hwy 135 (McElhenny near Taylor's Chick Springs Tp.
8371 Sept. 19, 1972	"	"	"	"	Francis L. Scollon, Jr., Urban Development	955	460		1/2 Int. Lot 21 Forest Hills Dr. Chick Springs Tp.
8543 Sept. 20, 1972	"	"	"	"	Secretary of Housing +	955	472		Lot 82 Clark Ave. "Brookhaven" "B Westcliffe"
8870 Sept. 22, 1972	"	"	"	"	Charles S. Stegall, et al	956	32		Lot 207 Edcliffe Way "Sutton" near Reedy River
9038 Sept. 25, 1972	"	"	"	"	Ray D. Lathan, et al	956	201		Tract 4 "Clifford Walker Estate"

# DIRECT or GRANTOR Index to Real Estate Deeds -- Greenville County, S. C.

Open at Proper Tab according to First Letter or Letters of Name and refer to Buff Sub-Index sheet for page reference.

KEYS PRINTING CO., GREENVILLE, S. C.

FILE NUMBER DATE OF RECORD	GRANTORS FAMILY NAMES	GIVEN NAMES ABCDEFGHIJ	GIVEN NAMES JKLMNOPQ	GIVEN NAMES RSTUVWXYZ	GRANTEES	BOOK	PAGE	NO. OF ACRES	BRIEF DESCRIPTION, LOCATION, ETC. (NOT WARRANTED)
9033 Sept. 25, 1972	Master	Frank P.	McHowan, Jr.		Affairs Administrator of Veterans	956	55		Lot 16 "Holmes Acres"
9302 Sept. 27, 1972	"	"	"	"	Urban Develop. Secretary of Housing +	956	349		"Sunset Hgts." Ft. Ann Lot 9 Looney Brook Dr. Sec. 2 "Hantl Sp."
10154 Oct. 3, 1972	"	"	"	"	" " " "	956	615		Lot 170 Helen Dr. "Rockwall Forest Estates"
10213 Oct. 4, 1972	"	"	"	"	" " " "	957	75		Lot 66 Brantford Lane "South Rockwall, Hantl Sp."
10529 Oct. 6, 1972	"	"	"	"	Affairs Administrator of Veterans	957	209		Lot 73 Sandra St., Sec. 1 Court
10527 Oct. 6, 1972	"	"	"	"	D. Largo, Largo, Fla. First Fed. S. + L. Assn. of	957	212		Lot Cor. Welcome Rd. + Alden Poinsett Plant
10699 Oct. 9, 1972	"	"	"	"	Urban Develop Secretary of Housing +	957	284		Lot 28 Owens St. Abney Mills
11132 Oct. 12, 1972	"	"	"	"	" " " "	957	498		Lot 21 David St "Stone Estates" Poinsett Plant
11134 Oct. 12, 1972	"	"	"	"	Action of Veterans Affairs	957	495		Lot 5 Birmie St. Estn. Abney Mill. Pines"
11720 Oct. 18, 1972	"	"	"	"	Ben C. Sanders	958	173		Lot 6 Oak Hill Dr. "Whispering Springfield"
11878 Oct. 19, 1972	"	"	"	"	" " " "	958	176		Lot 22 Benson Dr. "Paramount Park"
11879 Oct. 19, 1972	"	"	"	"	Assoc. of America, a Corp. Teachers + Mrs. + Annuity Develop.	958	232		Lot 209 Crosby Cir. (Stollens Bridge Rd.)
12124 Oct. 24, 1972	"	"	"	"	Secretary of Housing + Urban	958	235		Lot Old Rutherford Rd. Johnson Sub'd
12127 Oct. 24, 1972	"	"	"	"	" " " "	958	309		Lots 11 + 12 & H.B. Johnson + A.B. "Shady Acres"
13135 Nov. 1, 1972	"	"	"	"	" " " "	958	312		Lots 26 + 27 Oakhill Dr. Pumpkinblossom Rd. + 2 Acres Cleveland's
"	"	"	"	"	Jewel B. Bates	959	350		Int. 93 Acres Map Creek Rd., 19 Acres Ave. Also lot Cleveland Ave + Eppes
"	"	"	"	"	" " " "	959	350		St., also lot Main St. Manetta

# DIRECT or GRANTOR Index to Real Estate Deeds - Greenville County, S. C.

Open at Proper Tab according to First Letter or Letters of Name and refer to Buff Sub-Index sheet for page reference.

KEYS PRINTING CO., GREENVILLE, S. C.

FILE NUMBER DATE OF RECORD	GRANTORS FAMILY NAMES	GIVEN NAMES ABCDEFGHIJ	GIVEN NAMES JKLMNO	GIVEN NAMES PQRSTUVWXYZ	GRANTEES	BOOK	PAGE	No. OF ACRES	BRIEF DESCRIPTION, LOCATION, ETC. (NOT WARRANTED)
13605 Nov. 6, 1972	Martus	Frank P. M & Howard, Jr.			Offices Administrator of Veterans Washington	959	611		Pinewood Lane, Riverdale Lot 109 Cor. Krollview Dr +
13760 Nov. 7, 1972	"	" "	"	"	Sec. of Housing + Urban Dev. of	959	622		Lot 102 Creston Dr. "Westview" Trills, Sec. A
13901 Nov 8, 1972	"	" "	"	"	" " " "	960	63		Lot 37 Vance St. Woodside Woodfields
14039 Nov. 9, 1972	"	" "	"	"	Donald R. Wyatt, etal	960	141		Lot 66 Ridgeway Dr., Mauldin St.
14326 Nov. 12, 1972	"	" "	"	"	R. V. C. Chandler, Jr.	960	253		Part Lots 16 + 17 Block "H" Belt Line Rd.)
14412 Nov. 14, 1972	"	" "	"	"	James H. Collins Jr Service Co. of S.C., Inc. Associates Financial	960	340		Tracts 1 + 2 Drayton Ave. (New Butler Sp.
15264 Nov. 22, 1972	"	" "	"	"	Associates Financial	961	81	4.81	Acres Butler Springs Rd.,
15201 "	"	" "	"	"	J. H. Cauley	961	84		2 Acres Prop. J. H. Cauley Forest East, Hunt Sp.
15431 Nov. 27, 1972	"	" "	"	"	Sec. of Housing + Urban Develop.	961	214		Lot 40 E. Belvedere Rd., South (Old Cooley Bridge Rd.)
15422 "	"	" "	"	"	Joe W. Jones, etal	961	233		Int. 2.77 Acres S.C. Hwy. 247
16013 Nov. 30, 1972	"	" "	"	"	Arthur C. M & Call, etal	961	556		Int. lot East North St, City Sec. A
16170 Dec. 1, 1972	"	" "	"	"	Sec. of Housing + Urban Development	962	33		Lot 210 Fothall Rd., Woodfield St. (Hunt St.) Millville Sp.
16497 Dec. 5, 1972	"	" "	"	"	Multiplex, Inc.	962	182		Lot 1 + Part Lot 26 Trotter
16513 "	"	" "	"	"	James H. Seay, etal	962	208	8.3	Acres Sanyard Rd.
16504 "	"	" "	"	"	W. E. Shaw	962	252		Int. Lot Strange Rd. E. Broad St.
16754 Dec. 7, 1972	"	" "	"	"	Inc. a corp Palmetto Laundry + Cleaners	962	347		Lot near cor. Oakland Ave +

# DIRECT or GRANTOR Index to Real Estate Deeds -- Greenville County, S. C.

Open at Proper Tab according to First Letter or Letters of Name and refer to Buff Sub-Index sheet for page reference.

KEYS PRINTING CO., GREENVILLE, S. C.

FILE NUMBER DATE OF RECORD	GRANTORS FAMILY NAMES	GIVEN NAMES ABCDEFGH	GIVEN NAMES IJKLMNO	GIVEN NAMES PQRSTUVWXYZ	GRANTEES	BOOK	PAGE	No. of ACRES	BRIEF DESCRIPTION, LOCATION, ETC. (NOT WARRANTED)
16835 Dec. 2, 1972	Masters	Frank A. Mc	Howson, Jr.		Charles Stewart	962	421		Lot 4 Oak St. Extra. H'ville Tp.
16844 Dec. 8, 1972	"	"	"	"	Mid-State Homes, Inc.	962	451	1	Acres Pelzer Rd Burlington Industries.
16955 Dec. 11, 1972	"	"	"	"	Sec. of Housing + Urban Development	962	465		Lot 28 Center St. Sec. 1
16961 Dec. 11, 1972	"	"	"	"	Ben J. Tammone, et al	962	532		Lot Cedar Lane Rd. Acres, Stringer Rd.
16974 Dec. 11, 1972	"	"	"	"	Charles Turner	962	487	13.6	Acres, Highland Tp., Sec. 2, 23 "Riverside" H'ville Tp.
17102 Dec. 12, 1972	"	"	"	"	Lisa Alma Massey	962	546		Lot 20 Blk. V Colonial Ave.
17402 Dec. 14, 1972	"	"	"	"	Administrators of Veterans Syracuse, N.Y., Corp.	963	1		Lot 67 Judson Mill H'ville Tp.
17401 "	"	"	"	"	Onondaga Savings Bank	963	4		Lot 37 McCullough Hgts. "Fore Estates"
17378 "	"	"	"	"	Sec. of Housing + Urban Dev.	962	642		Lot 14-A Staunton Bridge Rd. Sky Park, Grove Sp.
17965 "	"	"	"	"	Charles A. Mundy	963	304		Lot 18 Jennings Ave. Blue Place D.W. Cochran est
18102 Dec. 21, 1972	"	"	"	"	James B. Madray, Jr.	962	648		Part lots 23 + 24 W. Augusta
18750 Jan. 2, 1973	"	"	"	"	Great Nat'l Life Ins. Co.	964	79		Lot. lot S.C. Hwy. 291, City St. "Riverside Acres"
18749 Jan. 2, 1973	"	"	"	"	Sec. of Housing + Urban Development	964	82		Lot 46 Sulphur Spgs. Co. Haynesworth Mauldin
18940 Jan. 3, 1973	"	"	"	"	"	964	141		Lot 6 Blk. H "Vanday Hgts." H'ville Tp.
18940 Jan. 3, 1973	"	"	"	"	Adm. of Veterans Affairs	964	144		Lot 20 "Hillsdale Hgts." near City
18995 Jan. 3, 1973	"	"	"	"	"	964	148		Lot Blackberry Rd.



# DIRECT or GRANTOR Index to Real Estate Deeds - Greenville County, S. C.

\* Open at Proper Tab according to First Letter or Letters of Name and refer to Buff Sub-Index sheet for page reference.

KEYS PRINTING CO., GREENVILLE, S. C.

FILE NUMBER DATE OF RECORD	GRANTORS FAMILY NAMES	GIVEN NAMES ABCDEFGHIJ	GIVEN NAMES JKLMNO	GIVEN NAMES PQRSTUVWXYZ	GRANTEES	BOOK	PAGE	NO. OF ACRES	BRIEF DESCRIPTION, LOCATION, ETC. (NOT WARRANTED)
18994 Jan. 3, 1973	Martin	Frank P.	Mc	Howan, Jr.	Sec. of Housing + Urban Dev.	964	151		Lot 111 J. P. Rosemond Prop
"	"	"	"	"	" " "	964	154		Lot Stafford St
"	"	"	"	"	" " "	964	159		Sec. 2 " Hartt Tp. Lot 187 Helen D. " Rockvale
19183 Jan. 5, 1973	"	"	"	"	" " "	964	287		Lot 6 Calvary St. Home
19355 Jan. 9, 1973	"	"	"	"	Marie Manningale Dev.	964	447		Lot 11 Arch St. Etc. Terrace, Hartt Tp.
19469 Jan. 10, 1973	"	"	"	"	Secy. of Housing + Urban	964	435		Lot 6 Citadel St, Kenmore
19588 Jan. 11, 1973	"	"	"	"	" " "	964	490		Lot 48 Caroline St, Oxford Estate Sauci
19681 Jan. 12, 1973	"	"	"	"	Administrator of Veterans Affairs	964	598		Lot 141 E. Decatur St. Lane
19785 Jan. 15, 1973	"	"	"	"	Realtor, a corp. C. Otto White, Jr.	964	705		Part Lot 7 Virelle St. Hwy 150 + Champlain Du. Paris Mt Tp
20005 Jan. 16, 1973	"	"	"	"	Budco, Inc., a S.C. Corp	965	77		Int. Lot White Horse Rd. S.C. 2"
20475 Jan. 19, 1973	"	"	"	"	Secy of Housing + Urban Dev.	965	205		Lot 32 Vista Dr. "Hardy Vale "Rockwood Home" Sec 13
20650 Jan. 22, 1973	"	"	"	"	Mr. H. Thurston	965	360		Lot 63 Dawson Dr.
"	"	"	"	"	Dandra Bonner Loftis	965	338		1/2 Smt. Tract 1 (Lots 3+4) Tract 2 (Lot 2) Tract 3 (Lot 1) U.S. Hwy 29
"	"	"	"	"	" " "	965	338		"3 Lynn Estate, Chick Springs Tp. C. Highland Estates Sec. 2.
20710 Jan. 23, 1973	"	"	"	"	Sec. of Washington Sec. of Housing + Urban	965	385		Lot 16 Vintage Ave/Westview Ave Abney Mill, Brandon Plant
20711 " "	"	"	"	"	Administrator of Veterans Affairs	965	391		Lot 473 Jersey Blvd. Sec 2

# DIRECT or GRANTOR Index to Real Estate Deeds -- Greenville County, S. C.

Open at Proper Tab according to First Letter or Letters of Name and refer to Buff Sub-Index sheet for page reference.

KEYS PRINTING CO., GREENVILLE, S. C.

FILE NUMBER DATE OF RECORD	GRANTORS FAMILY NAMES	GIVEN NAMES ABCDEFGHIJ	GIVEN NAMES JKLMNO	GIVEN NAMES PQRSTUVWXYZ	GRANTEES	BOOK	PAGE	No. OF ACRES	BRIEF DESCRIPTION, LOCATION, ETC. (NOT WARRANTED)
20710 Jan 23 1973	Mester	Frank P. M <sup>e</sup>	Gowan, Jr.		Urban Dev. Secretary of Housing +	965	388		Lot Melody Dr. Parson's Tp. West Park also P/W.
20784 Jan 23 1973	"	"	"	"	Cone Mills Corp.	965	394		Lot 364 Ferner Springs Rd. excluding 0.04 acre
21019 Jan 25 1973	"	"	"	"	Stubblefield Bldgs. Inc.	965	543	11.08	acres Old Hwy 14 O'Neal Tp. Community, O'Neal Tp.
21214 Jan 25 1973	"	"	"	"	B. Perry Ponder	965	546	8.1	acre Washington Baptist Church Community, O'Neal Tp.
21018 Jan 25 1973	"	"	"	"	Billy Henderson	965	564	7	acres Washington Baptist Church Sec. 2, Mauldin
21433 Jan 30, 1973	"	"	"	"	First Fed. S. + L. Assn. Secretary of Housing + Urban Dev., Loan Assn.	966	181		Lot 81 Barrowood Dr. Hillsborough St. City
21533 Jan 31, 1973	"	"	"	"	Hartford Home Savings + Sec. of	966	591		Lot 14 Woodfin Ave (Mc Kay Estate)
22300 Feb. 7, 1973	"	"	"	"	Housing + Urban Dev.,	966	594		Lot 10 Tipperary Lane, Mayfair
22202 Feb. 7, 1973	"	"	"	"	"	966	597		Lot 16 Oak Dr. Pleasant Valley Sub.
"	"	"	"	"	"	966	601		Lot 166 Potomac Ave. Hayle St. Rockwell, Sec. 1
22210 Feb. 7, 1973	"	"	"	"	"	966	604		part lots 42 & 43 Vermont Ave. + Miller, Pinnett Plant
"	"	"	"	"	"	966	607		Lot 24 Willard St. Abney Clearview Acres
"	"	"	"	"	"	966	610		Lot 19 Clearview Cir., Dr. Camilla Park
"	"	"	"	"	"	966	613		Lot 100 York Dr. (Blythewood Park, Hart Tp.)
"	"	"	"	"	"	966	616		Lot 45 Bluff Dr., Kennedy
"	"	"	"	"	"				Lot 13 S. Linda Ave

# DIRECT or GRANTOR Index to Real Estate Deeds - Greenville County, S. C.

Open at Proper Tab according to First Letter or Letters of Name and refer to Buff Sub-Index sheet for page reference.

NEWS PRINTING CO., GREENVILLE, S. C.

FILE NUMBER DATE OF RECORD	GRANTORS FAMILY NAMES	GIVEN NAMES ABCDEFGHIJ	GIVEN NAMES JKLMNO	GIVEN NAMES PQRSTUVWXYZ	GRANTEES	BOOK	PAGE	NO. OF ACRES	BRIEF DESCRIPTION, LOCATION, ETC. (NOT WARRANTED)
22210 Feb. 7, 1973	Master	F. name P.	McLaurin, Jr.		Housing + Urban Dev. Sec. 8	966	619		Lot 24 Farley Rd., Springview City
22201 Feb. 7, 1973	"	"	"	"	Penny S. Luthi	967	10		Lot 13 Anderson Rd. near Circle 8 emwick Hgts. Spartanburg
22598 Feb. 9, 1973	"	"	"	"	Housing + Urban Dev. Sec. 8	967	94		Part lot 5 + 6 Fairlawn
22941 Feb. 14, 1973	"	"	"	"	"	967	297		Lot 8 Roseman Hgts. Chick Spgs.
23260 Feb. 16, 1973	"	"	"	"	Fid. Fid. S + S Assoc.	967	464		Lot 11 Newland Dr., near Way "Westcliffe"
23709 Feb. 22, 1973	"	"	"	"	Helen H. Loper et al	968	116		Lot 216 Sec III - B, Eastcliffe Saluda TP
24279 Feb. 23, 1973	"	"	"	"	Lee Bertie Brintal	968	465	20	Acres Orange Hornell Pt
24289 Feb. 28, 1973	"	"	"	"	Tobie Allen	968	538		Thurgood Ave. Tract 2 = Tract # 11 int. 4 tracts Tract 1 = Lot 8
"	"	"	"	"	"	968	538		Thurgood Ave. Tract 2 = lot 5 Thurgood Ave. Tract 4 = 29.08 acres City
24880 Mar. 6, 1973	"	"	"	"	Zion Hill Bapt. Church, Inc.	969	155		Part Lot 4 Anderson Rd. near Rd) less acreage, Butler Sp.
25077 Mar. 7, 1973	"	"	"	"	Marion W. Foster	969	221	27	Acres Scuffletown Rd. (Woodruff Hwy 85 + 20 ft R/W Ingress + Egress)
25187 Mar. 8, 1973	"	"	"	"	Waffle House, Inc	969	318		Lot con. U.S Hwy 25 + Interstate
25320 Mar. 9, 1973	"	"	"	"	Fidelity Fed. S + S Assoc.	969	411		Lot 106 McMain Dr #25) less part
25999 Mar. 16, 1973	"	"	"	"	Lue S. Ellis	970	183		Part lot 5 Parker Rd (4.8. Hwy Sec. II
25987 Mar. 16, 1973	"	"	"	"	Housing + Urban Dev. Sec. 7	970	206		Lot 39 Vedado Lane. Vardry Vale
26309 Mar. 20, 1973	"	"	"	"	"	970	427		Lot 68 "Sharon Park" East.

# DIRECT or GRANTOR Index to Real Estate Deeds -- Greenville County, S. C.

Open at Proper Tab according to First Letter or Letters of Name and refer to Buff Sub-Index sheet for page reference.

KEYS PRINTING CO., GREENVILLE, S. C.

FILE NUMBER DATE OF RECORD	GRANTORS FAMILY NAMES	GIVEN NAMES ABCDEFGHIJ	GIVEN NAMES JKLMNO	GIVEN NAMES PQRSTUVWXYZ	GRANTEES	BOOK	PAGE	No. OF ACRES	BRIEF DESCRIPTION, LOCATION, ETC. (NOT WARRANTED)
26748 Mar 23, 1973	Mastu	Frank P. Jr.	Gowan, Jr.		Nerwood Smith, et al	970	641		Part Lots 3 & 4 Webster Rd. City
27067 Mar 27, 1973	"	"	"	(Carrie S. Herndon Prop)	et al Ronald D. Harris	971	169		Lot 3 Welcome Rd. Manfield Park
27391 Mar 29, 1973	"	"	"	(Beatrice Wright Prop)	H. F. Hunt	971	348		Lot 26 Sec. A Bramlett Rd Park near City
27431 Mar 30, 1973	"	"	"	(for Hilda Sharon Rutledge Shaw, et al)	William J. Rasala, Jr	971	387		Lot 128 Crosby Circle, Paramount Pleasant Valley
27432 "	"	"	"	(for Hilda Sharon Rutledge Shaw, et al)	" " "	971	390		Lot 242 Potomac Ave. Woodside Mills
27675 April 2, 1973	"	"	"	(for Lonetta Hicks Ablew)	Sec. of Housing + Urban Dev.	971	494		Lot 43 Vance St. Sec. A "Woodside Mills"
27855 April 3, 1973	"	"	"	(for Wayne F. + Carolyn A. Mill)	" " "	971	605		Lot 117 Woodside Ave.
27878 April 3, 1973	"	"	"	(for David B. + Janet K. Holloway + S.C. Nat'l BK)	" " "	971	635		Lot 3 Florida Ave.
"	"	"	"	(for Charles S. + Dotty Ann D. Bryant)	" " "	971	638		Sec. 2 Lot 237 Kenmore Dr. "Rockvale"
"	"	"	"	(for James S. + Linda Leonard)	" " "	971	641		Lot 124 Rockvale Sec. II
27900 April 3, 1973	"	"	"	(for Bruce B. Rosemond + Delores Kerns)	" " "	971	653		Lot 14 Bona F Rose Ave. "Woodfield"
28034 Apr 4, 1973	"	"	"	(for Belton R. O'Neill, et al)	Ladise Parter S. Mills, a Corp.	971	727		Lots 312 + 313 Cliffside Lane
28056 "	"	"	"	(for Carrie Katherine Drummond)	First Fed. S + L Assoc	971	743		Lot 10 Kondrass Circle "Hendale Hpts."
28836 April 11, 1973	"	"	"	(for Ruby M. Wright)	Sec. of Housing + Urban Dev.	972	411		Lot 22 + p + lot 21 Hendale St.
28838 April 11, 1973	"	"	"	(for Sam M. + Willie P. Von)	Mid-State Homes, Inc	972	415	1	acre Dirt Rd. near Pelzer
28897 April 11, 1973	"	"	"	(for Timothy Leroy Hunter, et al)	Talman Bldg. S + L Assoc	972	457		Lot 17 Florida Ave.

# DIRECT or GRANTOR Index to Real Estate Deeds -- Greenville County, S. C.

Open at Proper Tab according to First Letter or Letters of Name and refer to Buff Sub-Index sheet for page reference.

KEYS PRINTING CO., GREENVILLE, S. C.

FILE NUMBER DATE OF RECORD	GRANTORS FAMILY NAMES	GIVEN NAMES ABCDEFGHIJ	GIVEN NAMES JKLMNO	GIVEN NAMES PQRSTUVWXYZ	GRANTEES	BOOK	PAGE	No. OF ACRES	BRIEF DESCRIPTION, LOCATION, ETC. (NOT WARRANTED)
29055 April 12, 1973 29188	Martin	Frank P. McLawson, Jr.			Benton R. O'Neal, et al	972	537		Int. Lot Augusta Rd. Ave. 1/2 mile S.P.
April 13, 1973 29496	"	" " " " "	"	"	Carolyn W. Lowe	972	581		Lot Page Dr. (Bent Bridge)
April 17, 1973 29180	"	(for Geneva M. Kinney Mackey et al)	"	"	John C. Jarrard	972	757	1.26	ACS Tripp Rd. "Cedar Terrace"
April 19, 1973 30501	"	(for Edward C. Smalley)	"	"	Edward E. Smalley III	971	825		Lot 45 Thelma Dr. at rear, also Pers Prop.
April 27, 1973 30505	"	(for John T. Barrymore, et al)	"	"	Adm. of Vet. Affairs	973	310		Lot 6 Sullivan St. Part of lot 1/2 mile S.P.
" 30478	"	(for Pamela A. Lewis, et al)	"	"	James Lewis	973	393		Int. 17 Glen Rutherford Rd.
" 31235	"	(for Narcissus James, et al)	"	"	James B. Myers	973	403		Lot Church St.
May 3, 1973 31641	"	(for Wm. R. + Sharon E. Middleton)	"	"	Housing + Urban Dev. Sec. 2	973	726		Lot 18 Waverdale Dr. (Franklin Rd)
May 7, 1973 31992	"	(for James M. Robinson, Jr. et al)	"	"	Patricia S. Whitman	974	88		Lot 63 Walnut St. Park Place, Sec. 2 Valley House
May 8, 1973 31942	"	(for Joyce Ann Bushy, et al)	"	"	Louis W. Moon, et al	974	148		Lot 10 Second Ave. (Older St.) "Vander Vale"
May 9, 1973 32390	"	(for Jean A. Smalley)	"	"	Housing + Urban Dev. Sec. 2	974	181		Lot 41 Sec. 2 V. L. Adams Lane City
May 14, 1973 32473	"	(for Ches. Conyers Hall)	"	"	Sammie L. Hall	974	452		Lot 101 Achely Rd. + Rebecca St. Mountain Hwy
" 32502	"	(for Peter S. Vitale, et al)	"	"	C. I. L. Financial Service, Inc.	974	458		Lot 15 Jaynes Dr. Jaynes Sp. Park 1/2 mile S.P.
" 32482	"	(for Dan Ralph Smith, Jr. et al)	"	"	"	974	461		Lot 49 N. Haven Dr. Suncombe High St. 1/2 mile S.P.
" 32596	"	(for Piping + Fabricating, Inc. et al)	"	"	St. Ann Fed. S. + L. Assn.	974	558		Lot on Public St. (Case St.) near
May 15, 1973	"	(for Don M. Tolley)	"	"	Carolyn Ann Moore	974	576		Lot Pine Log Road O'Neal Tp.

# DIRECT or GRANTOR Index to Real Estate Deeds -- Greenville County, S. C.

Open at Proper Tab according to First Letter or Letters of Name and refer to Buff Sub-Index sheet for page reference.

KEYS PRINTING CO., GREENVILLE, S. C.

FILE NUMBER DATE OF RECORD	GRANTORS FAMILY NAMES	GIVEN NAMES ABCDEFGH	GIVEN NAMES IJKLMNO	GIVEN NAMES PQRSTUWXYZ	GRANTEES	BOOK	PAGE	No. OF ACRES	BRIEF DESCRIPTION, LOCATION, ETC. (NOT WARRANTED)
32881 May 17, 1973	Martin	(for A. J. Bassett, Jr. et al)			Adm. of Vet's Affairs	974	741		"Grand View" Lot 25 Guilmore Dr.
33087 May 18, 1973	"	(for Claude T. Beach)	"	"	David E. Appleman, et al	974	831		(Drayton Dr.) - Carmel St. "University Hts" Lot 63 Blk. 7. Co Turnbroke Dr. Park
33205 May 19, 1973	"	(for John David Temple, Jr.)	"	"	Sec. of Housing & Urban Dev.	974	874		Lot 119 Alpha Dr. "Kennedy Potomac Ave, Pleasant Valley
33269 May 21, 1973	"	(for Mary Rose Leake)	"	"	Improvement Co. The Atlantic Land &	975	44		Lot 193 + part lot 194 14 Fairview Tp.
33569 May 23, 1973	"	(for Paul N. Shackleby, et al)	"	"	Mo. Lillie A. Wash	975	58		Tract 3 = 5.54 ACS. S.C. Hwy "Richland Hills" Lot 22 Mt. Zion Ave.
33746 May 24, 1973	"	(for Nora Buster)	"	"	Corinne Keeler	975	227		"E. Highlands East" Lot 3 Clarence Ave. Blk. 2. Sec. 5
33629 " "	"	(for Wm. B. Drummond, et al)	"	"	Adm. of Vet's Affairs	975	238		Lot 8 near Ashley Rd. "Warren Court" & Grace Rd.
33765 May 25, 1973	"	(for Dewey N. Ellis)	"	"	Jack M. Dards, et al	975	303		Lot 26 across Jarvis Bridge Rd.
34450 May 31, 1973	"	(for Jeffrey B. Woods, et al)	"	"	Anon Associates, a partnership	975	410		Lot 10 Stanton Court "Western Hills"
34726 June 1, 1973	"	(for Wm. S. Merrill, Jr. et al)	"	"	Jerry D. Shaw, et al	975	671		Lot 148 Chica Starr Dr. Rd., Flower City, Sec. I
34743 June 1, 1973	"	(for John M. Henderson, et al)	"	"	Lawell A. Shivers, et al	975	851		Lot 1 W. Lumber & Henderson Fresh Meadow Farms, Hart Tp
35084 June 5, 1973	"	(for John D. Diamond, et al)	"	"	Bricks Women, et al	975	893		Lot 65 Brookview Dr. Pleasant Valley
35127 June 5, 1973	"	(for Fred Massey, Jr. et al)	"	"	Adm. of Vet's Affairs	976	87		Lot 109 Pleasant Ridge Ave. Hart Tp
35268 June 6, 1973	"	(for L. Cannon, et al)	"	"	William Maxwell	976	145		Lot 80 Deacon St "Washington Hts. Blvd 2p"
					Neeley Inc.	976	231		Lot 24 Nancy + James St.

# DIRECT or GRANTOR Index to Real Estate Deeds - Greenville County, S. C.

Open at Proper Tab according to First Letter or Letters of Name and refer to Buff Sub-Index sheet for page reference.

REYS-PRINTING CO., GREENVILLE, S. C.

FILE NUMBER DATE OF RECORD	GRANTORS FAMILY NAMES	GIVEN NAMES ABCDEFGH	GIVEN NAMES IJKLMNO	GIVEN NAMES PQRSTUWXYZ	GRANTEES	BOOK	PAGE	NO. OF ACRES	BRIEF DESCRIPTION, LOCATION, ETC. (NOT WARRANTED)
35646 June 11, 1973	Martin	(for Nancy Long, et al)	Frank P. McIlwain Jr.		Rayd J. Green	976	447		Ed. + unnamed Rd. Int. 0.86 Acre Cor. Lost Swamp "Clearview Acres"
35845 June 12, 1973	"	(for Stephen T. Kiser, et al)	"	"	Housing + Urban Dev.	976	544		lot 62 Clearview Circle
35846 June 12, 1973	"	(for Rita Rena Bouchillon)	"	"	Walter S. Griffin, et al	976	565		Int. lot Lawrence Rd. Bramble Plant
36041 June 13, 1973	"	(for Floyd C. Crane)	"	"	Adm. of Vet's Affairs	976	687		lot 122 Sec. I Abney Mills Chick Sp. TP.
36040 June 13, 1973	"	(for Charles W. Waddell, et al)	"	"	Housing + Urban Dev.	976	690		lot 2 Holly St. near Iron, Park" Hunt TP
"	"	(for Curtis Leroy Wood, et al)	"	"	"	976	693		lot 64 Bluff Dr. "Kennedy"
36160 June 14, 1973	"	(for Ronald A. Cantrell et al)	"	"	Adm. of Vet's affairs	976	763		lot 91 Rannysburg ave. in Cumberland and Blk. J. Fair 24th
36160 June 14, 1973	"	(for "Ronald Dean Palmer et al")	"	"	"	976	766		lot 30 part lots 29 + 31, "Pleasant Valley"
"	"	(for Willie Earl Freeman)	"	"	"	976	769		lot 264 Francis ave.
36166 June 14, 1973	"	(for "Earl W. Ballance, et al)	"	"	Housing + Urban Dev. Sec. 9	976	781		lot 2 Hilliday Dam Rd. Mills Ave.
36192 June 20, 1973	"	(for Margaret Cooper Hammond, and others)	"	"	Walter S. Griffin, et al	977	239		lot 2 + part lot 3 Blk. D.
36754 June 20, 1973	"	(for Peen Industries Corp. et al)	"	"	Intestate Fire Insur. Co. Inc.	977	248		lot Hammond St. + River St (Brockman)
36969 June 21, 1973	"	(for Stephens Roberts, et al, minors)	"	"	Viola H. Smith	977	365		Int lot 24 Dairlington Ave. terrace"
37094 June 22, 1973	"	(for George J. Landreth, et al)	"	"	Sec. of Hou. + Urban Dev.	977	437		lot 17 Whittier Dr. "Park Lane Forest Estates"
37095 June 22, 1973	"	(for Bette Jane S. Chapman)	"	"	"	977	440		lot 175 W. Belvedere Rd. "S. St. (Nona)
37187 June 25, 1973	"	(for G. A. Minimo, et al)	"	"	Ferriman University	977	483		lot Cor. Mannin St. + Idone

# DIRECT or GRANTOR Index to Real Estate Deeds - Greenville County, S. C.

Open at Proper Tab according to First Letter or Letters of Name and refer to Buff Sub-Index sheet for page reference.

KEYS PRINTING CO., GREENVILLE, S. C.

FILE NUMBER DATE OF RECORD	GRANTORS FAMILY NAMES	GIVEN NAMES ABCDEFGH	GIVEN NAMES IJKLMNO	GIVEN NAMES PQRSTUVWXYZ	GRANTEES	BOOK	PAGE	NO. OF ACRES	BRIEF DESCRIPTION, LOCATION, ETC. (NOT WARRANTED)
37243 June 25, 1973	Martin	E. A. Eldon	Daniel Coleman, et al		Ed Belton R. O'Neal, Jr. Chicago, Ill. a Carpenter	977	493		"Woodfields" 3 Parcels + Strip
37540 June 27, 1973	"	Frank P. Mc	Anderson, Jr		John S. L. Aron	977	679		Lot 176, Paramount Park Mountain Inn
37541 June 27, 1973	"	Claude W. Wilson, et al	"		Sec. of Housing & Urban Dev.	977	682		Lot 15, Narendale Dr. (Stonewood Park) Valley
37543 " "	"	Barney R. Markham, et al	"		Administrator of Veterans	977	687		Lot 262 Francis Ave. Pleasant Valley
37687 June 28, 1973	"	William D. Greene	"		Clifton Earl Harrison, et al	977	782		Lot 322 Pacific Ave. Pleasant Valley
37974 June 29, 1973	"	Willie Lewis Bruster	"		Old Charleston, Ltd.	978	81		Lot 33 Lockman Dr. Jere Eate. St. A'ville Tg.
839 July 10, 1973	"	Roy Manley, et al	"	"	Charlotte K. Luthi	978	573		Part Lot 21 Cor. O'Neal + Y.M.C.A. Chestnut Hills
888 July 10, 1973	"	Jack F. Alden, et al	"	"	Adm. of Vets. Affairs	978	619		Lot 136 Sequoia Dr., Lake Side Heights
" "	"	Bobby J. Harris, et al	"	"	" " "	978	622		Part Lot 12 Commerce St Prop. Albert Taylor
" "	"	Claude W. Bagwell, Jr. et al	"	"	" " "	978	625		Lot 21 White Horse Rd. Epton Lake Forest, Sec. 2
" "	"	Jack Dale Cook, et al	"	"	" " "	978	628		Lot 83 Lake Fairfield Dr.
999 July 11, 1973	"	Lewis A. Fant	"	"	Adm. of Vets. Affairs Dev.	978	663		Lot 8 prop M & B Eate View Circle, "Mt. View Circle"
1002 July 11, 1973	"	Harry B. Lynn, et al	"	"	Sec. of Housing & Urban	978	666		Lot 20 Cor. Paramount Park Rd + Mt "Stonewood" Ft. Inn
" "	"	Buck Jones et al	"	"	" " "	978	669		Lot 103 Yorktown Dr. Moonville
1017 July 11, 1973	"	Augustus Porter Griffin, et al	"	"	Michelin Tire Corp.	978	713	25.75	ACS. East Swamp Rd. near near Moonville
1016 July 11, 1973	"	Augustus Porter Griffin, et al	"	"	Land Fund, Ltd.	978	716	14.5	ACS. East Swamp Rd.,



# DIRECT or GRANTOR Index to Real Estate Deeds - Greenville County, S. C.

Open at Proper Tab according to First Letter or Letters of Name and refer to Buff Sub-Index sheet for page reference.

KEYS PRINTING CO., GREENVILLE, S. C.

FILE NUMBER DATE OF RECORD	GRANTORS FAMILY NAMES	GIVEN NAMES ABCDEFGHIJ	GIVEN NAMES JKLMNO	GIVEN NAMES PQRSTUVWXYZ	GRANTEES	BOOK	PAGE	NO. OF ACRES	BRIEF DESCRIPTION, LOCATION, ETC. (NOT WARRANTED)
1623 July 11, 1973	Martin	(for Mary Corson, et al)			Richard Hoffmann, et al	978	784		Lot 14 Park Alley "Queen Id. to" Dr. Bantz Tp.
1169 July 18, 1973	"	(for Sarah Rose)	"	"	E. M. Hanna Co.	978	797		Lot 26 Reserved - New Lincoln Ramblers Plant
1170 July 18, 1973	"	(for Joyce D. McKee)	"	"	Housing & Urban Dev. Co	978	801		Lot 97 Circle Rd. Abney Mills
1162 July 18, 1973	"	(for Patricia B. Perkins)	"	"	Adm. of Nat's Affairs	978	805		Lot 19 Sec. 4 Richmond Hill
1170 July 18, 1973	"	(for Bobby E. Stewart, et al)	"	"	Housing & Urban Dev. Co	978	809		Lot 6 Buxton Court, Edgemont
1183 July 18, 1973	"	(for Harold S. Smith, et al)	"	"	Harold S. Taylor, et al	978	879		Part Lot 24
1672 July 19, 1973	"	(for James R. Clay, et al)	"	"	J. B. Henry	979	221		Int. Lot Lawton Ave. Work Sec. 7 near City
1673 " "	"	(for Margaret Melissa Ball, et al)	"	"	John Turner	979	224		Int. Lot 342 Cherokee Dr. Botany Plant 2p.
1685 " "	"	(for Kathy E. Hays by her Guardian ad. litem)	"	"	Ernest Nelson Deby	979	249		Int. Lot Alvin Dr. & Plantation Rd. Martin St. Elizabeth Hts.
2273 July 23, 1973	"	(for Lewis T. Marlow, et al)	"	"	J. L. Elgin, et al	979	574		Lot 57 Car Chandler St. & Miller - Forest Plant
2308 July 23, 1973	"	(for Doris W. Lomax, et al)	"	"	Urban Development Secretary of Housing &	979	635		Lot 19 Jefferson Circle, Abney Fairfield Place
2309 July 23, 1973	"	(for Robert T. Williams, et al)	"	"	Harold F. Hunt	979	638		Lot 7 Maggie St. Kates Court (Old Pennington Rd.) deep part
2451 July 24, 1973	"	(for James Monroe Harrison, et al)	"	"	Harold S. Hyatt, et al	979	718	4	Res. Old Saluda Dam Rd.
2692 July 26, 1973	"	(for Rosalinda W. Banton, et al)	"	"	Maurice Blahel, et al	980	65		Int. Lot Boyd Dr.
8088 July 30, 1973	"	(for Ronald T. Coleman, et al)	"	"	Bulb Oil Corp.	980	317		Amendment of Lease
3027 July 30, 1973	"	"	"	"	" " "	980	328		" " "

# DIRECT or GRANTOR Index to Real Estate Deeds - Greenville County, S. C.

Open at Proper Tab according to First Letter or Letters of Name and refer to Buff Sub-Index sheet for page reference.

KEYS PRINTING CO., GREENVILLE, S. C.

FILE NUMBER DATE OF RECORD	GRANTORS FAMILY NAMES	GIVEN NAMES ABCDEFGH	GIVEN NAMES IJKLMNO	GIVEN NAMES PQRSTUVWXYZ	GRANTEES	BOOK	PAGE	NO. OF ACRES	BRIEF DESCRIPTION, LOCATION, ETC. (NOT WARRANTED)
3026 July 30, 1973	Master	(for Donald T. Coleman, et al)			Acad Oil Corp	980	329		Acres.
3195 July 31, 1973	"	Frank P. M. Lawson, Jr. (for Richard Dale Lawson)			Sec. of Housing & Urban Dev.	980	527		Lease Option Acres & Lease Rockvale, Sec. I Lot 77 & part Lot 76 Bunker St
"	"	(for Fred F. Steyer, et al)			" " "	980	530		Brandon Plant Sec. II Lot 43, Ross St, Olneyville, Sec. I Part 2p.
"	"	(for Johnny W. Hunter, et al)			" " "	980	533		Lots 16 & 17 Bayle St. Rockvale. N. Main St. "Northgate"
3678 Aug 3, 1973	"	(for Sharon W. Arnold, et al)			Mary Daffin Shell	981	29		Lot 4 & part Lot 5 Blk. W.
3879 Aug 6, 1973	Master	E. Inman (for Andrew J. Smith, et al)			J. C. Blahely, et al	Re-Record 981	157		55.32 Acres near townville. Gen. 2p. Dixie Farms
4271 Aug 9, 1973	"	Frank P. M. Lawson, Jr. (for Jimmy L. M. Beauty)			Sec. of Housing & Urban Dev.	981	376		Lot 3 & part Lot 2 Lament Lane Sec. II Part 2p
"	"	(for Robert L. Mann, et al)			" " "	981	373		Lot 203 Rockvale Sec. Rockvale
4252 "	"	(for Jerry Lindsey)			J. P. Looper, et al	981	397		Lot, Putman St. Sville
4406 Aug 10, 1973	"	(for Robert W. Pittman, et al)			Edwin Jerry Messingah, et al	981	447	39	Acres
4673 Aug 14, 1973	"	(for Leland V. Brusale, et al)			Sec. of Housing & Urban Dev	981	603		Acres Lot 63 Clearview Circle, Clearview
4651 Aug 14, 1973	"	" "			Perry S. Luthi	981	581		Lot 119 Holmes Dr. City Chick Springs Tp.
4677 Aug 14, 1973	"	(for Ginger Pamela Parnell)			Charles E. Miller, Jr.	981	597	1.22	Acres U. S. Hwy. 29 near Grass Brand View Hwy
4804 Aug 15, 1973	"	" "			Perry S. Luthi, et al	981	633		Lot 10 & Strip Cedar Lane Rd. Box "A" Chick Sp. Tp
4965 Aug 14, 1973	"	(for Joyce R. Powell, et al)			Housing & Urban Dev Co	981	709		Lot 14 Hammond Ave. "Poinsett mill"
4873 Aug 14, 1973	"	(for Lucy Curston, et al)			" " "	981	712		Lot 18 Bannan St

# DIRECT or GRANTOR Index to Real Estate Deeds -- Greenville County, S. C.

Open at Proper Tab according to First Letter or Letters of Name and refer to Buff Sub-Index sheet for page reference.

KEYS PRINTING CO., GREENVILLE, S. C.

( )

FILE NUMBER DATE OF RECORD	GRANTORS FAMILY NAMES	GIVEN NAMES ABCDEFGHIJ	GIVEN NAMES JKLMNO	GIVEN NAMES PQRSTUVWXYZ	GRANTEES	BOOK	PAGE	NO. OF ACRES	BRIEF DESCRIPTION, LOCATION, ETC. (NOT WARRANTED)
4979 Aug 16, 1973	Monter	(Joseph	Matthew Miller)		Adm. Veto. Affairs	981	142		Lot 16 Biltmore St. (Branch Dr.) Mills, Bennett Plant
5897 Aug 27, 1973	"	(Edwards J. Booker, et al)	"	"	Housing & Urban Dev. Co. Sec. 9	982	462		Lot 127 Binnie St. Olney
6064 Aug 28, 1973	"	(Edgar B. League)	"	"	Don B. Bance Real Est	982	573	29.14	ACS Duncan Chapel Rd. Ac. II. Pentt 2p.
6229 Aug 29, 1973	"	(Maurice K. Robinson)	"	"	Housing & Urban Dev. Co. Sec. 9	982	721		Lot 213 Burbank Ct. Rockwell Mills Village Ac. IV
6275 " "	"	(Patricia Smith)	"	"	Clara P. Harris	982	750		Lot. Lot 47 Seyle St. Duncan Cent. Witten Baker Subd.
6446 Aug 31, 1973	"	(Edward C. McNeill et al)	"	"	Lellie E. Gibson et al Corp.	983	87		Lot 2 Witten St + McNeill Lanier
6520 Sept. 4, 1973	"	(Madge Cole Beasley, et al)	"	"	Connor Financial	983	139	1.27	ACS Lake Shore Dr., Lake Stromwood 7th, down
6602 Sept. 4, 1973	"	(Frances K. Costello)	"	"	Housing & Urban Dev. Co.	983	147		Lot 57 Broadlawn Dr., Augusta Area.
6867 Sept 5, 1973	"	(Elch Epperly, et al)	"	"	Jackie D. Epperly	983	258		Lot 6 Churchill Circle.
7086 Sept 7, 1973	"	(Heirs of J. T. Owens, et al)	"	"	Town of Ft. Jinn	983	385	2.5	ACS. Ft. Jinn
7102 Sept 7, 1973	"	(Donna Stealy, et al)	"	"	F. Warren B. Taylor et al	983	463		Lot, W. Hargrave Rd.
7479 Sept 12, 1973	"	(Queen Mae)	"	"	Effie Lloyd P. Allen	983	128		Lot, Jaxton Ave, City Pentt 2p.
7692 Sept 14, 1973	"	(David A. Bostic, et al)	"	"	Adm. Veto. Affairs	984	1		Lot 17 Helen Dr. Rockwell Ac. II O'Neil + Bates 2p.
7842 Sept 17, 1973	"	(Mamie Mc Donald)	"	"	John R. Harrison	984	95		Tract - 44.87 Acres Belvue Rd. Base Highlands.
8014 Sept 18, 1973	"	(Johnny W. Carr, et al)	"	"	Housing & Urban Dev. Co. Sec. 9	984	278		Lot 1 old Augusta Rd, in Kenneth Black property.
7987 Sept 18, 1973	"	(Sylvia Kay Whitted)	"	"	Kenneth J. Black	984	299	87	acres S.C. May 186,

# DIRECT or GRANTOR Index to Real Estate Deeds -- Greenville County, S. C.

Open at Proper Tab according to First Letter or Letters of Name and refer to Buff Sub-Index sheet for page reference.

KEYS PRINTING CO., GREENVILLE, S. C.

FILE NUMBER DATE OF RECORD	GRANTORS FAMILY NAMES	GIVEN NAMES ABCDEFGHIJ	GIVEN NAMES KLMNO	GIVEN NAMES PQRSTUVWXYZ	GRANTEES	BOOK	PAGE	NO. OF ACRES	BRIEF DESCRIPTION, LOCATION, ETC. (NOT WARRANTED)
8314 Sept. 20, 1973	<del>Montgomery</del>	(for Monty M. Collins, et al)			America Housing Dev. Co.	984	396		Riverside Lot 12 Colonial Ave.,
8232 Sept. 20, 1973	"	(for Thomas M. Remick, Jr. et al)			Sec. of Housing & Urban Dev. Co.	984	455		Lot 8 Enclave Heights, also 44 Acres Highland Tr.
8567 Sept. 24, 1973	"	(for Agnes Sammons)			Sec. of Housing & Urban Dev. Co.	984	605		Lot trunk Creek + S. Lytle Run
8880 Sept. 26, 1973	"	(for Willie L. Brown)			Sec. of Housing & Urban Dev. Co.	984	801		Lot West Rd.
9429 Oct. 3, 1973	"	(for Ralph E. Weston, et al)			Admin. of Veterans Affairs	985	376		Lot 46 Verdun Ave. M <sup>c</sup> Callough Hght has strip
9586 Oct. 4, 1973	"	(for Jeanne D. Threalt)			W.W. Williams Co. Secy	985	581		part Lot 50 Palmetto St. B Leachery
9722 Oct. 5, 1973	"	(for Benny S. Cox)			Housing & Urban Dev Admin.	985	550		Lot 49 Bonkers Ave. Union Parkvale Sec. 2
9760 Oct. 5, 1973	"	(for Marion H. Brewer, et al)			First Fed S & S	985	605		Lot 202 Rockvale Dr.,
9908 Oct. 8, 1973	"	(for Jesse James Green, et al)			G. P. Peterson Dev. Co.	985	656		Lot Grant View Dr. Clearview Area.
10347 Oct. 12, 1973	"	(for Mary Jane Brown)			Sec. of Housing & Urban Dev	986	25		Lot B Clearview Circle Dye B.
10350 " "	"	(for Clarence Rains, et al)			Cameron-Bidun Company Asn. of Clearwater, Fla.	986	28		Lot 266 Skyhall Rd. Woodford
10349 " "	"	(for Arthur L. Wheeler, et al)			Clearwater Fed S & S Sec. of	986	31		Lot 165 Orsky Circle Paramount Pk
10434 Oct. 15, 1973	"	(for Philip B. Taylor)			Housing & Urban Dev	986	103		Lot 16 Prop. R. L. Ford, et al
10581 Oct. 16, 1973	"	(for Melvin Sullivan, et al)			Clyde Dorton	986	213		Lot 62 Nicholtown Hghts #1 Butler Tr.
10592 " "	"	(for Preston M <sup>c</sup> Daniel, et al)			Frank Guarino, et al	986	228		Int. 5.55 Acres Congaree Rd.
10671 Oct. 17, 1973	"	(for Thomas Cabbell Weston, S/A Thomas Cabbell Weston song)			for City of Middle Redevelopment Authority	986	246		Int. Lot 8 Mordecai St.

# DIRECT or GRANTOR Index to Real Estate Deeds -- Greenville County, S. C.

Open at Proper Tab according to First Letter or Letters of Name and refer to Buff Sub-Index sheet for page reference.

KEYS PRINTING CO., GREENVILLE, S. C.

FILE NUMBER DATE OF RECORD	GRANTORS FAMILY NAMES	GIVEN NAMES ABCDEFGH	GIVEN NAMES IJKLMNO	GIVEN NAMES PQRSTUVWXYZ	GRANTEES	BOOK	PAGE	No. of ACRES	BRIEF DESCRIPTION, LOCATION, ETC. (NOT WARRANTED)
10677 Oct. 17, 1973	Masters	(for Thomas F. Simbaugh, et al) Frank P. M <sup>rs</sup> Dawson			Housing + Urban Sec. 2	986	263		Oxford Gate. Lot 47 Caroline St.
10899 Oct. 19, 1973	"	(for George W. Vanhook, et al) " " "			Ocean Preston Vanhook Co., Sec. 2	986	444		Lot: Lot 12 Sunny Acres Painett Plant
11150 Oct. 23, 1973	"	(for William A. Dearden, et al) " " "			Housing + Urban Dev.	986	586		Lot 83 Cain St., Abney Mills
"	"	(for Margaret A. Foster) " " "			" " "	986	589		Lot 12 Oak Dr. Mills
11263 Oct. 24, 1973	"	(for Carpen C. Bolden, et al) " " "			" " "	986	673		Lot 10 Willard St., Abney Mills Co., Sec. 2
11829 Oct. 30, 1973	"	(for Julia See (See)) " " "			Judge E. Cooper, et al	987	233		Lot: Lot 121 4 <sup>th</sup> Ave. of W. Pae. Painett Plant
11829 Oct. 31, 1973	"	(for Ernest H. Hardy, et al) " " "			Housing + Urban Dev. Sec. 2	987	285		Lot 82 Cain St., Abney Mills, Woodside Mills
"	"	(for Samuel Blarneyama, et al) " " "			" " "	987	288		Lot 34 Sec. A Vance St., Agree 931 at page 551
12074 Nov. 1, 1973	"	(for Don S. Cady, et al) " " "			Charles W. Cady, TR.	987	459		14 lots, also all right acquired by Karatimah
12169 Nov. 2, 1973	"	(for William Pickett Garrison, et al) " " "			Ida Mae Pickett Garrison	987	470		Lot 3 Blk. L. Oregon St., also 15.7 Acs. Sap Creek Rd.
12387 Nov. 6, 1973	"	(for James Albert Sloan, et al) " " "			James Albert Sloan	987	679		Lot. 3.62 Acs. Talley Bridge Rd.
12543 Nov. 7, 1973	"	(for Linda S. Dunkley, et al) " " "			Adm. of Vet. Affairs Oran.	987	716		Lot 23 White Horse Rd. Extra. Sec. 2
12563 Nov. 7, 1973	"	(for James Pierce, et al) " " "			Carolina Fed. S. & S.	987	761		Lot 3 Circle Dr., Chick. Spgs
12644 Nov. 8, 1973	"	(for Ernest W. Ballou, et al) " " "			James Paul Ballou	988	1	.75	Acs. Bates Tp.
"	"	" " "			" " "	988	4		lots 3 + 4 Blk "O" Riverside
12664 Nov. 8, 1973	"	(for Johnny A. Booth, et al) " " "			Woodruff Fed. S. & S.	988	28		Lot 49 Harbor Dr. "Lake Harbor"

# DIRECT or GRANTOR Index to Real Estate Deeds -- Greenville County, S. C.

Open at Proper Tab according to First Letter or Letters of Name and refer to Buff Sub-Index sheet for page reference.

KEYS PRINTING CO., GREENVILLE, S. C.

FILE NUMBER DATE OF RECORD	GRANTORS FAMILY NAMES	GIVEN NAMES ABCDEFGH	GIVEN NAMES IJKLMNO	GIVEN NAMES PQRSTUVWXYZ	GRANTEES	BOOK	PAGE	No. OF ACRES	BRIEF DESCRIPTION, LOCATION, ETC. (NOT WARRANTED)
12879 Nov. 13, 1973	Mester	(for Lucie Don Morgan, et al)	Frank P Mc Newman Jr		Development Secretary of Housing & Urban	988	120		Sec. I Lot 56 Darby Rd. Cochenon Ests.
13113 Nov. 14, 1973	"	(for Donald Arance Catlan, et al)	"	"	Adm. of Vet's Affairs Corp.	988	270		lot 56 Sec. I "Palham Woods" Mills Branch Plant
13112 Nov. 14, 1973	"	(for John Lewis Martin, et al)	"	"	Cameron & Brown Co., Sec. of	988	273		lot 480 Dorsey Blvd. Abney Terrace, North 29.
13676 Nov. 21, 1973	"	(for Larry D. Allen, et al)	"	"	Housing & Urban Dev	988	571		Lot 2 Citadel St. Kenmore Appt 29
13857 Nov. 26, 1973	"	(for Vera C. Nelson)	"	"	"	988	574		Lot 34 Eagle St. Rockwell St.
13762 Nov. 26, 1973	"	(for Barbara C. Fortune, et al)	"	"	Arson, a Corp. Worcester Fed. Bd	988	650		lot 5 + part lot 6 Montrose & 20 ft. Alley prop Susan Fortune
13848 Nov. 26, 1973	"	(for Gordon M. Waney, et al)	"	"	Albert S. Fraulhaber, Sr. Sec. 3	988	642		lot 5, 6, 7, 8, 9, 12 & 13 Fortune St P.L. Poe Mfg. Co.
14101 Nov. 27, 1973	"	(for Walter C. Roberts)	"	"	Housing & Urban Dev.	988	697		lot 188 Sec. I Fifth Ave. Pleasant Valley
14741 Dec. 6, 1973	"	(for Paul David Harris et al)	"	"	"	989	122		lot 266 Princes Ave. Bates Tp.
14747 Dec. 6, 1973	"	(for Brance S. Bisp et al)	"	"	Adm. of Vet's Affairs Sec. 3	990	45		part lot 33 Hilltop Dr. Quice - Dale
14795 Dec. 6, 1973	"	(for Mable Harris et al)	"	"	Housing & Urban Dev	990	63		part lot 8 Princes St Pine Mt. Rd.
15025 Dec. 10, 1973	"	(for J.P. Hooper, et al)	"	"	Jamie Carter, et al	990	130		Int. part lot 133 Old Bill.
15067 Dec. 11, 1973	"	(for Rowlett Walker, et al)	"	"	J.P. Hooper, et al	990	249		lot 8 Putman St.
15055 Dec. 11, 1973	"	(for Paul Montjoy, et al)	"	"	Amer. Fed. Bd & Assoc	990	252		lot 36 S. Highland Park 2 lots Park St. "Morgan Hill Add" Hill Tp.
15361 Dec. 13, 1973	"	(for Robert & Jones, et al)	"	"	John Perry, et al	990	319		1 1/2 lots Summit St. "City View", also "Ball Run Ests"
	"	"	"	"	Adm. of Vet's Affairs	990	488		lot 12 Staunton Bridge Rd.

# DIRECT or GRANTOR Index to Real Estate Deeds - Greenville County, S. C.

Open at Proper Tab according to First Letter or Letters of Name and refer to Buff Sub-Index sheet for page reference.

KEYS PRINTING CO., GREENVILLE, S. C.

FILE NUMBER DATE OF RECORD	GRANTORS FAMILY NAMES	GIVEN NAMES ABCDEFGH	GIVEN NAMES IJKLMNO	GIVEN NAMES PQRSTUWXYZ	GRANTEES	BOOK	PAGE	NO. OF ACRES	BRIEF DESCRIPTION, LOCATION, ETC. (NOT WARRANTED)
15340 Dec. 13, 1973	Martin	(for James Doyle McCollum et al)			Sec. of Housing Urban Dev.	990	444		Fair Grounds part lot 65 Concord St.
15462 Dec. 14, 1973	"	(for Frank P. McMoran, Jr.)			" " " " "	990	501		"Hyde Park" Lot 14 Collin Circle
15506 Dec. 14, 1973	"	(for Howard Seal, et al)			Larry Keith Raynes, et al	990	524	43.19	Tyger River Rd. Sville + Sp'th Counties acres Mt. Lebanon Church Rd. + Middle
15524 Dec. 14, 1973	"	(for Howard Seal, et al)			Ben Sloan	990	572	18.66	acres Mt. Lebanon Church Rd.
15705 Dec. 17, 1973	"	(for J. B. Barbedale, et al)			Sec. of Housing Urban Dev.	990	620		"Dixie Hgts" lot 42 Briarcliff Dr.
15810 Dec. 18, 1973	"	(for Mary Rose Leake)			Para-Chem Southern Inc.	990	689		Rd. (Hwy. 14) Int. 27.8 acres Old Lawrens
16012 Dec. 20, 1973	"	(for Billy H. Whitmie, et al)			Sec. of Housing Urban Dev.	991	4		7.1. Inn lot 27 Havendale Dr. "Stonewood"
16122 Dec. 21, 1973	"	(for M. D. Bragg, et al)			Charles B. Loftus, et al	991	123		Chick Lapps, Tp. Int. 4.24 acres near St. Mark Rd.
16121 Dec. 21, 1973	"	(for M. D. Bragg, et al)			M. D. Bragg, et al	991	125		Int. 5.9 acres near St. Mark Rd.
16116 Dec. 21, 1973	"	(for M. D. Bragg, et al)			Sam W. McCalla, Jr	991	127		tract 31.2 acres tract near St. Mark Rd.
"	"	"	"	"	" " " "	991	127		Int. tract McInnell Rd. Chick Lapps, Tp. also Less Part
16110 Dec. 21, 1973	"	(for M. D. Bragg, et al)			Louis E. Dixon, et al	991	135		Rd. Int. 1.05 acres near St. Mark
16335 Dec. 26, 1973	"	(for Jackie Eugene Sullivan)			Paul E. Leazer	991	236		"Fore Estate" lot 2 Staunton Bridge Rd.
16444 Dec. 27, 1973	"	(for Sandra Dale Duncan, et al)			Lytle L. King	991	258		(Melrose Ave.) Int. lot 10 Green Ave.
16415 Dec. 27, 1973	"	(for Bobby E. Young, et al)			Adm. of Vet's Affairs	991	275		Hgts. add. lot 7 Crestone St. Blendale
16769 Jan 2, 1974	"	(for Boyd R. Stewart Sr. et al)			Sec. of Housing Urban Dev.	991	503		Lot 2 C. Hwy. 418

# DIRECT or GRANTOR Index to Real Estate Deeds -- Greenville County, S. C.

Open at Proper Tab according to First Letter or Letters of Name and refer to Buff Sub-Index sheet for page reference.

KEYS PRINTING CO., GREENVILLE, S. C.

FILE NUMBER DATE OF RECORD	GRANTORS FAMILY NAMES	GIVEN NAMES ABCDEFGHIJ	GIVEN NAMES JKLMNOPQ	GIVEN NAMES RSTUVWXYZ	GRANTEES	BOOK	PAGE	No. OF ACRES	BRIEF DESCRIPTION, LOCATION, ETC. (NOT WARRANTED)
16810 Jan. 2, 1974	Master	(for Ralph Vaughn, et al)			Woodrow Vaughn, et al	991	531	33.5	Springs Tp. acres Fairview Rd. Chick
17068 Jan. 7, 1974	"	(for David R. Stone)			for the city Redevelopment Authority	991	682		Int. lot E. Broad St. City
17237 Jan. 8, 1974	"	(for Ruthe Belle Sullivan, et al)			Doris N. Sullivan, et al	991	758		Elma V. Sullivan Est. Int. 3.0 acres County Rd. prop.
17238 Jan. 8, 1974	"	"	"	"	J. A. Sullivan	991	761	1/2	acre County Rd. prop. Elma V. Sullivan Est.
17239 Jan. 8, 1974	"	"	"	"	Shirley S. Hall	991	764	1/2	acre County Rd. prop. Elma Prop. Elma V. Sullivan Est.
17241 Jan. 8, 1974	"	"	"	"	Marie S. Bennett et al	991	770	2	acres cor. two County Roads,
17242 Jan. 8, 1974	"	"	"	"	Ruthe Belle Sullivan	991	773		Int 3 acres County Rd. Sullivan Est.
17236 Jan. 8, 1974	"	"	"	"	H. L. Sullivan	991	775	3	acres County Rd. prop. Elma V.
17359 Jan. 9, 1974	"	(for Dorothy M. Watson, et al)			New York Life Ins. Co.	991	865		Lot 70 White Horse Hghts
1759 Jan. 11, 1974	"	(for Thomas L. Parker Ind. & adm.)			Larry B. Casper, et al	992	108		Lot 7 Otwood St. Sec. 2 Hartt Tp.
17666 Jan. 14, 1974	"	(for Ruth Byars)			Sec. of Housing & Urban Dev.	992	147		Lot 195 Rockvale Dr. "Rockvale" Reid School
17768 Jan. 15, 1974	"	(for Stone T. Dill, et al)			Cory A. Campbell Sub-dist.	992	222		Lot Neese Bridge Rd. near Emmanuel Robinson, less part
17910 Jan. 16, 1974	"	(for Eugene Evans, et al)			Parker Lewis + Fire et al	992	280		Re-Record River Rd. S'ville + Sp'th. Counties
17975 Jan. 17, 1974	"	(for Howard Seal, et al)			Howard Seal	992	331	43.19	acres Mt. Lebanon Church Rd. + Middle Tyger Village Pae Mfg. Co.
18140 Jan. 18, 1974	"	(for B. G. Trammell et al)			Sec. of Housing & Urban Dev.	992	433		39 First Ave. Sec. I "Dellwood Est" Tract 2 = lot 64
18424 Jan. 22, 1974	"	(for M. + S. Bldg., Inc)			Taylor's Lumber Co. Inc.	992	567		Tract 1 = lots 7, 8, 9, 12, 13, 20, 21, 24 + 25 County Corb Rd. "Shamrock Acres"



# DIRECT or GRANTOR Index to Real Estate Deeds -- Greenville County, S. C.

Open at Proper Tab according to First Letter or Letters of Name and refer to Buff Sub-Index sheet for page reference.

KEYS PRINTING CO., GREENVILLE, S. C.

FILE NUMBER DATE OF RECORD	GRANTORS FAMILY NAMES	GIVEN NAMES ABCDEFGH	GIVEN NAMES IJKLMNO	GIVEN NAMES PQRSTUVWXYZ	GRANTEES	BOOK	PAGE	NO. OF ACRES	BRIEF DESCRIPTION, LOCATION, ETC. (NOT WARRANTED)
" "	"	(for George R. Roof) "	"	"	" " " "	992	640	Mauldin Austin Tp. Lot 79 Parsons Ave. "Mendale II"	
18934 Jan. 29, 1974	"	(for Johnny D. Sweeney Jr. et al) "	"	"	Henry M. Sweeney	993	37	Comm. Fairview Tp. Tract 2 = 78.40 acres Hopewell	
18946 Jan. 29, 1974	"	(for William H. Mitchell et al) "	"	"	Sec. of Housing + Urban Dev.	993	1	Lot 16 Prop. Rachael J. Cely Acres	
19268 Feb. 1, 1974	"	(for John D. Holden, et al) "	"	"	Adm. of Vet's Affairs	993	247	Lot 212 Jasper Dr. Augusta "Carolina Hgts." Sec. II	
19449 Feb. 5, 1974	"	(for Mamie R. Horne) "	"	"	Martha W. Spence	993	322	Lot 16 Theodore Lisle Gardens of the Post Supper, N.ville	
19540 Feb. 5, 1974	"	(for Mamie R. Horne) "	"	"	" " "	993	375	Lot 187-D Sec. I Trans I + 2 Memorial Gardens	
" "	"	" " " "	"	"	" " "	993	375		
19489 Feb 5, 1974	"	(for Ronald E. Bailey et al) "	"	"	First Fed. S. + L. Assn	993	388	Mower Estd. Sec. B Lot 288 Wembley Rd.	
19672 Feb. 7, 1974	"	(for Charles E. Wright, et al) "	"	"	Sec. of Housing + Urban Dev.	993	422	Lot 3 Lady St. (Walnut St.) Hills" Sec. 5	
19688 Feb 7, 1974	"	(for Joseph H. Howard) "	"	"	W. James Williams	993	463	Lot 89 Fairford Circle, "Colonial	
19711 Feb. 8, 1974	"	(for Terry A. Wallace) "	"	"	Sec. of Housing + Urban Dev.	993	469	Lot 163 South Forest Estd. B. Thurston" near City	
20075 Feb. 12, 1974	"	(for Calvin C. Simmons, et al) "	"	"	Administrator of Vet's Affairs	993	667	Lot 4 White Horse Rd. "Property Lisle Park" Mauldin	
20186 Feb. 13, 1974	"	(for Earl Haursey, et al) "	"	"	Sec. of Housing + Urban Dev.	993	708	Lot 60 Lexington Dr. "Windsor "Enchanted Forest"	
" "	"	(for James R. Hayes, et al) "	"	"	" " " "	993	711	Lot 19 Cindersville Lane, Sec. B.	
20784 Feb. 21, 1974	"	(for Wm. F. Hill Jr. et al) "	"	"	Buffalo Savings Bk. Corp	994	131	Lot 264 Fox Hall Rd. "Woodfields"	

# DIRECT or GRANTOR Index to Real Estate Deeds -- Greenville County, S. C.

Open at Proper Tab according to First Letter or Letters of Name and refer to Buff Sub-Index sheet for page reference.

KEYS PRINTING CO., GREENVILLE, S. C.

FILE NUMBER DATE OF RECORD	GRANTORS FAMILY NAMES	GIVEN NAMES ABCDEFGHIJ	GIVEN NAMES JKLMNO	GIVEN NAMES PQRSTUVWXYZ	GRANTEES	BOOK	PAGE	No. OF ACRES	BRIEF DESCRIPTION, LOCATION, ETC. (NOT WARRANTED)
20914 Feb. 22, 1974	Master	(for John Robert Willis Hedford, et al)	Frank P. McHoyman Jr.		Willis C. Hedford	994	237		Forest Sec. I cont lot 29 Bond St. Brookwood Inv. Co.
21182 Feb. 26, 1974	"	(for John W. Howell, et al)	"	"	Carolina Fed. S. & L. Assn	994	380		Lot 12 Juncquil Lane, Columbia Abney Mills
21265 Feb. 27, 1974	"	(for Joseph W. Miller)	"	"	First Fed. S. & L. Assn.	994	385		Lot 208 West Ave. Sec. II Tp.
21944 March 5, 1974	"	(for Earle Jackson, et al)	"	"	Eva Goodwin Clinkscale	994	673		cont. 37.1 acre tract Chick Springs "Stamton Hgts"
22012 Mar. 6, 1974	"	(for Charles Alex Harris, et al)	"	"	Sec. of Housing + Urban Dev.	994	723		Lot 38 Sunnyview Dr.
22288 Mar. 8, 1974	"	(for Thomas J. Hicks, et al)	"	"	" " " " "	995	1		Part Lot 4 Youn Rd.
22266 Mar. 8, 1974	"	(for Jack W. Cleveland, et al)	"	"	Adm. of Vet's Affairs	995	4		Lot 5 Fairs Bridge Rd. St. Highlands
22288 Mar. 8, 1974	"	(for Wm. F. Galloway, et al)	"	"	Sec. of Housing + Urban Dev.	995	7		Lot 47 E. Welburn St. Anderson
22288 Mar. 8, 1974	"	(for Jerry F. Clark, et al)	"	"	" " " " "	995	10		Lot 15 Florida Ave. Highland Tp.
22883 Mar. 15, 1974	"	(for Myron Cleve Center, et al)	"	"	Bernice Center Andrews	995	411	6.2 acres = part tract 2 Hwy. 414	Highland Tp.
22882 Mar. 15, 1974	"	(for Myron Cleve Center, et al)	"	"	Monell Center Southern	995	414	15 acres = Tract 1 Hwy. 414	
23316 Mar. 20, 1974	"	(for Phillipus Dev. Corp., et al)	"	"	Cameron-Brown Co.	995	605	137.6 acres	
23360 Mar. 20, 1974	"	(for Philip H. Pryor, et al)	"	"	S. + M. Real Estate Company	995	608		Lot 9 Montith Circle, near City
23405 Mar. 21, 1974	"	(for Ralph L. Longor, et al)	"	"	Adm. of Vet's Affairs	995	649		Lot 7-B Carter St. (Nash St.) Dr. Stoverwood 3rd Inv
23404 Mar. 21, 1974	"	(for Robert T. McKinney, et al)	"	"	Sec. of Housing + Urban Dev.	995	643		Lot 80 Brooklawn Dr. + Havendale
23526 Mar. 22, 1974	"	(for Aaron D. Knecht Jr. et al)	"	"	Aaron D. Knecht	995	745		Lot. Lot 7 Mash Dr.
23401 appual, 1974	added. May 31, 1989	(for George Pratt et al)	"	"	Secy of Housing + Urban	995	646		Lot 6 Elizabeth Street, North Jct

# DIRECT or GRANTOR Index to Real Estate Deeds -- Greenville County, S. C.

Open at Proper Tab according to First Letter or Letters of Name and refer to Buff Sub-Index sheet for page reference.

LEYS PRINTING CO., GREENVILLE, S. C.

FILE NUMBER DATE OF RECORD	GRANTORS FAMILY NAMES	GIVEN NAMES ABCDEFGH	GIVEN NAMES IJKLMNO	GIVEN NAMES PQRSTUVWXYZ	GRANTEES	BOOK	PAGE	NO. OF ACRES	BRIEF DESCRIPTION, LOCATION, ETC. (NOT WARRANTED)
23987 Mar. 27, 1974	Master	(for James H. Hufflin)			Sec. of Housing + Urban Dev.	996	101		Sec. 2 Santt Tp. Lot 178 Helen Dr. "Rockvale" strip
24453 April 1, 1974	"	(for John Jackson Tapp, et al)			Industrial Properties Dan Bruce Comm. +	996	331	99.12	ages S.C. Hwy. 20 also 50 ft. Land co. Str. C
24588 April 2, 1974	"	(for Lewis James Philbeck et al)			Adm. Vet's Affairs	996	439		Lot 98 Chandler St. Mt. View
24589 April 2, 1974	"	(for Ralph M. Mathis et al)			Sec. of Housing + Urban Dev.	996	442		Prop. Robert A. Ambrose Part lots 12, 13, + 14 Link St.
"	"	(for Willie B. Baker)			" " " " " "	996	445		Lot 5 Ware St. "Sylvan Hills"
"	"	(for Thomas L. Johnson)			" " " " " "	996	448		Lot 14 Collinson Rd. Chick Spgs. Tp.
"	"	(for Barbara M. Hill) Holloway			" " " " " "	996	451		Lot 22 Sec. I Chick Springs "Spring Brook Terrace"
"	"	(for Anderson Hyles, et al)			" " " " " "	996	454		Lot 20 Dryden Ave.
24730 Apr. 3, 1974	"	(for Jackie W. Foster, et al)			" " " " " "	996	538		Lot 36 Sec. I Pleasant View Plant, TR. Rest
24767 Apr. 3, 1974	"	(for Charles Ray Buckner)			Adm. of Vet's Affairs	996	557		Lot 21 School St. Pennew

See Next Page

DIRECT or GRANTOR Index to Real Estate Deeds -- Greenville County, S. C.

Open at Proper Tab according to First Letter or Letters of Name and refer to Buff Sub-Index sheet for page reference.

KEYS PRINTING CO., GREENVILLE, S. C.

FILE NUMBER DATE OF RECORD	GRANTORS FAMILY NAMES	GIVEN NAMES ABCDEFGH	GIVEN NAMES IJKLMNO	GIVEN NAMES PQRSTUVWXYZ	GRANTEES	BOOK	PAGE	NO. OF ACRES	BRIEF DESCRIPTION, LOCATION, ETC. (NOT WARRANTED)
<p>SEE NEXT PAGES</p> <hr/> <hr/>									

# DIRECT or GRANTOR Index to Real Estate Deeds -- Greenville County, S. C.

Open at Proper Tab according to First Letter or Letters of Name and refer to Buff Sub-Index sheet for page reference.

KEYS PRINTING CO., GREENVILLE, S. C.

FILE NUMBER DATE OF RECORD	GRANTORS FAMILY NAMES	GIVEN NAMES ABCDEFGH	GIVEN NAMES IJKLMNO	GIVEN NAMES PQRSTUVWXYZ	GRANTEES	BOOK	PAGE	No. OF ACRES	BRIEF DESCRIPTION, LOCATION, ETC. (NOT WARRANTED)
24694 April 3, 1974	Martin	(for Jack R. Martin et al) Frank P. M <sup>o</sup> Martin, Jr.			Jerry L. Ditt, et al	996	535		Acres Lot 2 Old Rutherford Rd. Cole "Del Norte Co. Co"
24793 April 4, 1974	"	(for Anthony R. Pearson et al)			Stability Fed. et al	996	579		Lot 134 Coa Bridge Rd.
24971 Apr. 5, 1974	"	(for W. L. Dobb, et al)			Housing & Urban Development Sec. of	996	634		Lot S. Fairfield Rd. Lower East
24969 Apr. 5, 1974	"	(for E. C. Cheders, et al)			Ronald B. Howard a Corp.	996	652		Lot 4 2 Ave A. Don Dr. Dixie Tp
25361 Apr. 10, 1974	"	(for Charles Stewart)			Pacific Finance Loan Inc.	996	835		Lot 4 Arch St. Epton. Hill Rd.
25432 Apr. 10, 1974	"	"			Threatt-Maxwell Entpr. Inc.	996	841		Lot Br Pelham Rd. & Lowden Park near City
25444 Apr. 10, 1974	"	(for Carl L. Green, et al)			Housing & Urban Dev. Sec. of	996	851		Lot 104 Crosby Circle, "Paramount Hghts" City
25433 Apr. 10, 1974	"	(for Willie Joe Hill, et al)			"	996	847		Lot 7 Roosevelt Ave. "Roosevelt Ave. Green
25426 Apr. 10, 1974	"	(for Cara Gambrell, et al)			William P. Gambrell Sec. of	996	881		Prop on proposed rd. near City, West of Lot 2 - 25 Ave & Lot 3 - 25 Ave. Green
26318 Apr. 19, 1974	"	(for Leo H. Collins Jr. et al)			Housing & Urban Dev. Sec. of	997	429		Lot 7 Madison St. & Donaldson (Highway 87) & Andrew Lane, Finnie Hill
26743 Apr. 19, 1974	"	(for Margie D. Thompson)			James R. Owens Sec. of	997	459		Lot Ave. Owens Farm Rd. Sylvan Park
26764 Apr. 24, 1974	"	(for Paul J. Bowling)			Housing & Urban Dev. Sec. of	997	648		Lot 64 Ave. 6 Badger St. Green Sec. 2
27360 Apr. 30, 1974	"	(for Janet A. Lindley)			Paul C. Rendley, et al	998	55		Lot 83 Abingdon Way, Wellington
27525 May 1, 1974	"	(for A. Dale McCarley)			St. Paul Fed. et al	998	150		Lot 43 Wood Rd., "Pinewood East"
28026 May 6, 1974	"	(for Dupre Davis et al)			Citizens Builders Mart, Inc.	998	339		Lot 7 Sunnyside Dr., Stanton Hghts Callinwood Park
27937 May 6, 1974	"	(for Floyd L. McMullen et al)			Admin of Veterans Affairs	998	300		Lot 27 con. Bausky Creek Rd. & Callinwood Park also lot. Lot E. Lake Shores, Lake Lanier
25560 Apr. 11, 1974	"	(for Wm. J. Anderson et al)			M. Lenn Thompson	997	12		lots 71 & 72 E. Lake Shore Dr. Lake Lanier, Henry Mt. Tp

# DIRECT or GRANTOR Index to Real Estate Deeds -- Greenville County, S. C.

Open at Proper Tab according to First Letter or Letters of Name and refer to Buff Sub-Index sheet for page reference.

KEYS PRINTING CO., GREENVILLE, S. C.

FILE NUMBER DATE OF RECORD	GRANTORS FAMILY NAMES	GIVEN NAMES ABCDEFGH	GIVEN NAMES IJKLMNO	GIVEN NAMES PQRSTUVWXYZ	GRANTEES	BOOK	PAGE	NO. OF ACRES	BRIEF DESCRIPTION, LOCATION, ETC. (NOT WARRANTED)
27942 May 6, 1974	Marter	(for James E. Moore, et al)	P. Mc Dowen, Jr.		Sec. of Housing & Urban Dev.	998	291		Woodside Mills Lot 118 Sec. A Woodside Ave.
27937 May 6, 1974	"	(for Jesse E. Watkins, et al)	"	"	Admin. of Veterans' Affairs	998	297		Acres Lot 37 Shamocks Cir. Shamocks Voxles
28005 May 6, 1974	"	(for Pamela Jean Black, et al)	"	"	Roy E. Smith	998	303		Int Lot 19 Prop. Elizabeth G. Vandry Vale Sec. 7
27937 May 6, 1974	"	(for Martha B. Norman K/A Martha B. Burba)	"	"	Admin. of Veterans' Affairs	998	294		Lot 67 Old Dunham Bridge Road Russell Heights
28139 May 7, 1974	"	(for Gary Donald Copeland, Sr)	"	"	Sec. of Housing & Urban Dev.	998	401		Part Lots 15 & 16 Bramlette Pl. Dr. Stonebrook, Ft. Summ.
28121 May 7, 1974	"	(for Garland D. Harris)	"	"	Admin. of Veterans' Affairs	998	411		Lot 25 & part Lot 24 Warensale Dr. Stonebrook, Ft. Summ.
28120 May 7, 1974	"	(for Sam W. Fletcher)	"	"	Secretary of Housing & Urban Dev.	998	414		Part Lots 19 & 20 Bell B. Jeffery 214) Summit Heights
28139 May 7, 1974	"	(Bank of Amer. et al)	"	"	Secretary of Housing & Urban Dev.	998	427		Lot 54 Georgia St. (S.C. Hwy 323) Park.
28139 May 7, 1974	"	(for Edith Austin, et al)	"	"	"	998	430		Lot 208 Crawley Circle, Paramount
28140 May 7, 1974	"	(for Donald Lee Wilson)	"	"	C. Douglas Wilson & Co.	998	433		Lot 51 Woodfields Dr. Part of Hwy. 800, Chick Springs, Ga.
28187 May 7, 1974	"	(for Dale Allison Jones)	"	"	J. H. Church, et al	998	391		Lot 22 Albert St. Marchant
28266 May 8, 1974	"	(for Brian Mc Crary)	"	"	Nanette H. Mc Crary Secretary of	998	555		Int. Part Lots 16 & 17 Rogers Ave.
28230 May 8, 1974	"	(for Talmer Cordell, et al)	"	"	Housing & Urban Dev. a corp.	998	519		Lot 7 Heidi Ave. also Prop. Prop. for Walter J. Farn
28178 May 8, 1974	"	(for Danny Ray Bailey)	"	"	Fidelity Ind. S. & L. Ins. a corp.	998	501		Lot 16 Leland Circle, "Sub d" Farmer et al
28660 May 13, 1974	"	(for Jimmy R. Sipes)	"	"	Talmer Ind. S. & L. Ins.	998	440		Lot 14 Oak Dr. Prop. Patricia J.
28659 May 13, 1974	"	(for Doris S. Easter)	"	"	Sec. of Housing & Urban Dev.	998	740		Lot 29 Moore St. Mills Mill City

# DIRECT or GRANTOR Index to Real Estate Deeds -- Greenville County, S. C.

Open at Proper Tab according to First Letter or Letters of Name and refer to Buff Sub-Index sheet for page reference.

KEYS PRINTING CO., GREENVILLE, S. C.

FILE NUMBER	DATE OF RECORD	GRANTORS FAMILY NAMES	GIVEN NAMES ABCDEFGH	GIVEN NAMES IJKLMNO	GIVEN NAMES PQRSTUWXYZ	GRANTEES	BOOK	PAGE	NO. OF ACRES	BRIEF DESCRIPTION, LOCATION, ETC. (NOT WARRANTED)
28933	May 15, 1974	Martin	(for James A. Stover, et al)	Frank P. McMoran Jr.		Sec. of Housing & Urban Dev.	999	56		Sec. 2 Lot 20 Vista Dr. Vandy-Vale Dr., Foxcroft, Sec. II
28949	May 15, 1974	"	(for C.C. Mills et al)	"	"	Vaughn Realty, Inc.	999	73		Lot 106 cor. Merrifield Court + Castlewood 22 lots, Valleybrook
28950	May 15, 1974	"	(for Advance Corp. et al)	"	"	Bankers Trust of S.C., N.A.	999	76		84 acres U.S. Hwy 25 less 0.50 acres less Acres, Chick Springs Tp.
29423	May 20, 1974	"	(for Kenneth Roy Davis, et al)	"	"	Carolina Fed. S. & L. Assn.	999	294		Part lot 18 Wilson Dr., Bon Air
29499	May 21, 1974	"	(for Luther Johnson)	"	"	Mid-State Homes, Inc.	999	337		1 acre Cobb Rd. Butler Tp.
29765	May 23, 1974	"	(for Mordecai Scherbelis Shora)	"	"	Industrial Prop. Inc Dan Baus Commercial +	999	479		8.85 acres = Tract 4 near Airport Rd.
29918	May 24, 1974	"	(for Bobby B. Taylor)	"	"	Bobby B. Taylor	999	618		Lot Old Piedmont Hwy. Gentl Tp
29989	May 27, 1974	"	(for G. Ford Thackston, Ind. + admy et al)	"	"	Carl R. Messery	999	731		8.65 acres West Georgia Rd.
36159	May 28, 1974	"	(for Colie Price Jr. et al)	"	"	Sec. of Housing & Urban Dev.	999	777		Lot 161 Picardy Dr., Edgewild
30159	May 28, 1974	"	(for Robert Daniel Freeman, et al)	"	"	Sec. of Housing & Urban Dev.	999	780		Lot 105 Stratford Rd., South Forest East
30628	May 31, 1974	"	(for Phillips Dev. Corp.)	"	"	James L. Hamner a corp	1000	285		Quarter of Lot Hyde Circle, Mauldin, Sec. II
30964	June 4, 1974	"	(for Phillips Dev. Corp., et al)	"	"	First Piedmont Bk. + TR.	1000	473		Lot 43 Barnett St., Woodfields Hgts Hgts.
30964	June 4, 1974	"	(for Phillips Dev. Corp., et al)	"	"	First Piedmont Bk. + TR	1000	476		Lot 5 Knalwood Court, Woodfield
30964	June 4, 1974	"	(for Phillips Dev. Corp., et al)	"	"	" " " "	1000	479		Lot 6 Knalwood Court Hgts, Sec. II
30964	June 4, 1974	"	(for Phillips Dev. Corp., et al)	"	"	" " " "	1000	482		Lot 25 Blue Ridge Dr., Woodfield
31121	June 5, 1974	"	(for Walter E. Vickery)	"	"	Travelers Rest Fed. S. & L. Assoc	1000	513		Trunk Road Lot 38 Cox Dr. / Sunny Acres

# DIRECT or GRANTOR Index to Real Estate Deeds -- Greenville County, S. C.

Open at Proper Tab according to First Letter or Letters of Name and refer to Buff Sub-Index sheet for page reference.

KEYS PRINTING CO., GREENVILLE, S. C.

FILE NUMBER DATE OF RECORD	GRANTORS FAMILY NAMES	GIVEN NAMES ABCDEFGH	GIVEN NAMES IJKLMNO	GIVEN NAMES PQRSTUVWXYZ	GRANTEES	BOOK	PAGE	NO. OF ACRES	BRIEF DESCRIPTION, LOCATION, ETC. (NOT WARRANTED)
31132 June 5, 1974	Mester	(for Phillips Dev. Corp. et al)			Fidelity Fed. S. & L. Assn. a Corp.	1000	516		North Prop. of Whippoorwill Dev. Co. Lot N-10 Scuffletown Rd. Sec. IV "Whippoorwill"
31132 June 5, 1974	"	(for Phillips Dev. Corp. et al)			" " " "	1000	519		Lot W-9 Scuffletown Road Rights Sec. II
31132 June 5, 1974	"	(for Phillips Dev. Corp. et al)			" " " "	1000	522		Lot 20 Blue Ridge Dr. "Woodfields" Rights Sec. II
31132 June 5, 1974	"	(for Phillips Dev. Corp. et al)			" " " "	1000	525		Lot 19 Blue Ridge Dr. "Woodfields" Rights Sec. II
31132 June 5, 1974	"	(for Phillips Dev. Corp. et al)			" " " "	1000	528		Lot 15 Blue Ridge Dr. "Woodfields" Rights Sec. II
31132 June 5, 1974	"	(for Phillips Dev. Corp. et al)			" " " "	1000	531		Lot 16 Blue Ridge Dr. "Woodfields" Rights Sec. II
31160 June 5, 1974	"	(for Frank Wilson Lumber Co. Inc et al)			" " " "	1000	534		Lot 17 Blue Ridge Dr. "Woodfields" Valleybrook Sub'd
31075 June 5, 1974	"	(for Don C. Baines, et al)			Wachovia Mortgage Co. Corp.	1000	548		Lots 2, 3, 19, 20, 21, 22 & 23 City - Sec. II Cleveland Sp.
31130 June 5, 1974	"	(for Thomas J. Eshen, et al)			Transouth Financial Corp.	1000	604		Lots 8 & 8 A Blue Mountain
31171 June 5, 1974	"	(for Paulene W. Robinson)			Waymon Rayter et al	1000	630		Lot 51.4 Acres Pelzer Rd.
31453 June 6, 1974	"	(for Harold Davis et al)			Harold Eugene Vinson	1000	655	.65	acres Edwards St. Oaklawn Yp.
31454 June 10, 1974	"	(for Dorothy W. Parker)			Admin. of Veterans Affairs	000	767		Lot 53 Oxford Eats.
31490 June 10, 1974	"	(for John C. Hagood, et al)			Sec. of Housing + Urban Dev.	1000	770		Lot 2 Kondras Circle
31539 June 10, 1974	"	(for Morris Smith)			Jerry Hagood	1000	784	1.4	acres County Rd. Jackson Mill Village Sec. I
June 10, 1974	"	"			Sec. of Housing + Urban Dev.	1000	815		Lot 65 Elmwood Ave. (Fifth Ave.)



# DIRECT or GRANTOR Index to Real Estate Deeds - Greenville County, S. C.

Open at Proper Tab according to First Letter or Letters of Name and refer to Buff Sub-Index sheet for page reference.

LEYS PRINTING CO., GREENVILLE, S. C.

FILE NUMBER DATE OF RECORD	GRANTORS FAMILY NAMES	GIVEN NAMES ABCDEFGH	GIVEN NAMES IJKLMNO	GIVEN NAMES PQRSTUVWXYZ	GRANTEES	BOOK	PAGE	NO. OF ACRES	BRIEF DESCRIPTION, LOCATION, ETC. (NOT WARRANTED)
31955 June 14, 1974	Master	(for Ellen Daniel Coleman et al) Frank P. McHowan, Jr.			Erlene O'Neal Coleman	1001	185		R/W + Easement, Tract Augusta Rd. Int. lot cor. Wood Meade Way + U.S. Hwy 25 cor. Augusta Rd. + Crestfield Rd. <sup>both</sup> Santt Tp
31956 June 14, 1974	"	" " "	" " "	"	Bolton R. O'Neal, III	1001	188		Lot 35 Ridgeway Dr. "Woodfields" Int. lot way Dr. "Woodfields" Santt Tp.
31975 June 14, 1974	"	" " "	" " "	"	Erlene O'Neal Coleman Jr.	1001	191		Lot 270 Foxhall Rd. Sec. B, Lot 70 Ridge- Dr. "Woodfields"
31954 June 14, 1974	"	" " "	" " "	"	Ellen Daniel Coleman	1001	193		Lot 52 Crestfield Rd. Lot 34 Ridgeway Dr. "Woodfields"
31957 June 14, 1974	"	" " "	" " "	"	Mary Stella Coleman	1001	195		Lot 90 Brookforest Dr., Lot 68 Ridgeway Lot 31 Ridgeway Dr. "Woodfields"
31960 June 14, 1974	"	" " "	" " "	"	Jeanne Ricci O'Neal	1001	199		Lot 47 Crestfield Rd. Lot 265 Foxhall Rd. Rd. near city
31961 June 14, 1974	"	" " "	" " "	"	Ronald T. Coleman Jr.	1001	201		Int. Lot Cor. Augusta Rd. + Crestfield U.S. Hwy. 25
31962 June 14, 1974	"	" " "	" " "	"	Bolton R. O'Neal Jr.	1001	203		Lot Augusta Rd. also Int. 2 tracts also R/W Ingress + Egress
31972 June 14, 1974	"	" " "	" " "	"	Erlene O'Neal Coleman etal a life estate	1001	218		Partnership Liquidation 3 parcels Ingress + Egress
31973 June 14, 1974	"	" " "	" " "	"	Bolton R. O'Neal	1001	229		Life Estate - 17 parcels also R/W for "Valley" City
32169 June 17, 1974	"	(for Charles Walter Allen) " " "	" " "	"	Sec. of Housing + Urban Dev.	1001	311		Lot 67 Prince Ave. "Pleasant near city
32167 June 18, 1974	"	(for Billy Ray Evans et al) " " "	" " "	"	Administrator of Vet's Affairs	1001	381		Lot 48 North Est. Dr. "Crestwood" Park
32491 June 19, 1974	"	(for Myra Cynthia Thomas) " " "	" " "	"	William B. Long, Jr.	1001	523		Lot 159 Crawley Circle "Riverside"
32954 June 27, 1974	"	(for Hattie C. Davenport, et al) " " "	" " "	"	Joseph A. Cruise et al	1001	709	45/100	Acres Brax Tp. also Tract Brax Tp. Santt Tp.
32970 June 25, 1974	"	(for Julia A. Burns et al) " " "	" " "	"	Sec. of Housing + Urban Dev. J. Hall	1001	721		Lot 126 Kennesaw Dr. "Rockvale" Sec. II
33094 June 26, 1974	"	(for Cynthia Joyce Culbertson) now Shilley " " "	" " "	"	Hummer M. Clintock	1001	821		Part lots 314 Webster Rd. city

# DIRECT or GRANTOR Index to Real Estate Deeds -- Greenville County, S. C.

Open at Proper Tab according to First Letter or Letters of Name and refer to Buff Sub-Index sheet for page reference.

KETS PRINTING CO., GREENVILLE, S. C.

FILE NUMBER DATE OF RECORD	GRANTORS FAMILY NAMES	GIVEN NAMES ABCDEFGHIJ	GIVEN NAMES JKLMNO	GIVEN NAMES PQRSTUVWXYZ	GRANTEES	BOOK	PAGE	NO. OF ACRES	BRIEF DESCRIPTION, LOCATION, ETC. (NOT WARRANTED)
33334 June 28, 1974 193	Nestor	Frank	(for Samuel Craig Ponder) P. M. E. Bowen Jr.		Ray M. Cantrell	1002	99		O'Neal Sp. near Bryer Tract 4-8.1 Area Jug Factory Rd.
July 1, 1974 195	"	"	(for Edgar B League et al)	"	Robert L. Brown et al	1002	219		Lat Patrol Club Rd.
July 1, 1974 223	"	"	(for William B. Steater J. et al)	"	T. Wayne Crowley et al	1002	221		Tract 1 M'ville Tp - City Lot 17 Brookside Ave. Subd
July 2, 1974 223	"	"	(for Henry C. Harding Bldgs Inc)	"	Travelers Rest Fed. Sth.	1002	288		Marietta Tp. Lot 28, Forest Hills Sec. II
July 2, 1974 247	"	"	(for Henry C. Harding Bldgs et al)	"	" " " "	1002	291		Hills" Sec. I Lot 9 Williams St. Whippoorwill
July 2, 1974 347	"	"	(for Advanced Bldgs. Inc. et al)	"	First Piedmont Bank & Tr. Co.	1002	363		Lot 15 Deer Creek Dr. "Valleybrook"
July 2, 1974 347	"	"	(for Advanced Bldgs. Inc. et al)	"	" " " "	1002	366		Lot 14 Deer Creek Dr. "Valleybrook" Sec. II
July 2, 1974 347	"	"	(for Phillips Dev. Corp. et al)	"	" " " "	1002	369		Lot 24 Blue Ridge Dr. "Woodfields"
July 2, 1974 347	"	"	(for Phillips Dev. Corp. et al)	"	" " " "	1002	372		Lot 42 Garrett St. "Woodfields" Sec. II
July 2, 1974 503	"	"	(for Advanced Bldgs. Inc. et al)	"	" " " "	1002	325		Lot 8 Deer Creek Dr. "Valleybrook" St. 1 Jackson Mills
July 3, 1974 764	"	"	(for Louis Williams et al)	"	Sec. of Housing & Urban Dev.	1002	390		Lot 1 Blk 10 Lynwood Lared record Brandon Plant Sec. II
July 9, 1974 982	"	"	(for James T. Freeman et al)	"	Admin. of Veterans' Affairs	1002	611		Lot 491 Kilgore St. Abney mills
July 10, 1974 982	"	"	(for Wesley Jones, et al)	"	Admin. of Veterans' Affairs	1002	628		Lot 53 "Mountainbrooke" Santt Tp.
July 10, 1974 982	"	"	(for James Lester Hubbs et al)	"	Admin. of Veterans' Affairs	1002	691		Lot 26 Hough St. "Rockvale" Sec I Foxhall Rd. "Woodfields" Santt Tp.
July 10, 1974 985	"	"	(for Paul Floyd et al)	"	Admin. of Veterans' Affairs	1002	694		Lot 242 Part lot 251 Sec. B Crestfield Rd. + Valley"
July 10, 1974	"	"	(for Robert Walden Swilling et al)	"	Sec. of Housing & Urban Dev.	1002	697		Lot 298 Pleasant Ave "Pleasant"

# DIRECT or GRANTOR Index to Real Estate Deeds -- Greenville County, S. C.

Open at Proper Tab according to First Letter or Letters of Name and refer to Buff Sub-Index sheet for page reference.

KEYS PRINTING CO., GREENVILLE, S. C.

FILE NUMBER DATE OF RECORD	GRANTORS FAMILY NAMES	GIVEN NAMES ABCDEFGHIJ	GIVEN NAMES KLMNOP	GIVEN NAMES QRSTUVWXYZ	GRANTEES	BOOK	PAGE	No. OF ACRES	BRIEF DESCRIPTION, LOCATION, ETC. (NOT WARRANTED)
1103 July 11, 1974 1596	Master	(for Johnny James Young, et al)			Sec. of Hou. & Urban Dev.	1002	765		"Glenn Farms" Part Lot 8 Block H, Glenn Rd. Sav. Tp.
July 16, 1974 2095	"	(for Teresa Williford Corntal)	"	"	Nadine C. Williford Poole	1002	114	5.10	acres County Rd. R. B. Brown Subd. St. "Pleasant Valley"
July 22, 1974 2121	"	(for Donald Butler et al)	"	"	Jennie H. Bray	1003	395		Lot 260 cor. Princes Ave. + Long Hill
July 22, 1974 2121	"	(for Ashmore Bros., Inc. et al)	"	"	First Fed. S + L. assn.	1003	390		Lot 42 Pine Valley Rd. "Valleybrook"
July 22, 1974 2252	"	(for Ashmore Bros., Inc. et al)	"	"	First Fed. S + L. assn.	1003	403		Lot 13 Deer Creek Dr. "Valleybrook"
July 23, 1974 2253	"	(for Charles Whiteside et al)	"	"	Admin. of Veterans Affairs	1003	459		Lot 61 Blk D "Paris Hgts."
July 23, 1974 2382	"	(for Columbus Jackson Jr. et al)	"	"	Sec. of Housing + Urban Dev. Co., Inc.	1003	461		Lot 26-B "Mass Terrace" City (45)
July 24, 1974 2758	"	(for Jerry W. Butler)	"	"	Calhoun Street Investment	1003	529		Int. Lot Woodruff Rd. (S.C. Hwy.)
July 29, 1974 3145	"	(for Tommy S. Jackson)	"	"	Admin. of Veterans Affairs	1003	175		Lot Hunt St. near city Bentl Tp
July 31, 1974 3463	"	(for Mary S. Spall et al)	"	"	Robert B. Bruce	1004	43	810	acres Holiday Ford Rd. Forest
Aug 5, 1974 3543	"	(for Mary Creasy Jr. et al)	"	"	Sec. of Housing + Urban Dev. et al	1004	218		Lot 24 Burdine Dr. "Enchanted City"
Aug 5, 1974 3795	"	(for Lolly M. Shaw et al)	"	"	James Walter Triple	1004	245		Lot 18 Arthur Ave. Blk 4
Aug 7, 1974 3817	"	(for Geneva Scott, et al)	"	"	Franklin Rest Fed. S + L Co. Inc.	1004	399		Lot 6 Ridgewood Dr. "Ridgewood" "R. 2. Bay East"
Aug 7, 1974 3917	"	(for Jerry W. Butler)	"	"	Calhoun Street Investment	1004	415		Lot 21.17 Acres Woodruff Rd. Fore. East.
Aug 8, 1974 4172	"	(for Willie Lewis (Sister)	"	"	Old Charleston Insurance Co. Ltd.	1004	467		Lot 33 Lockman Dr. "Dabney" Sec. 1
Aug 12, 1974	"	(for Thomas D. Palth)	"	"	Sec. of Hou. & Urban	1004	587		Lot 19 Catwold Terrace

# DIRECT or GRANTOR Index to Real Estate Deeds -- Greenville County, S. C.

Open at Proper Tab according to First Letter or Letters of Name and refer to Buff Sub-Index sheet for page reference.

KEYS PRINTING CO., GREENVILLE, S. C.

FILE NUMBER DATE OF RECORD	GRANTORS FAMILY NAMES	GIVEN NAMES ABCDEFGH	GIVEN NAMES IJKLMNO	GIVEN NAMES PQRSTUVWXYZ	GRANTEES	BOOK	PAGE	NO. OF ACRES	BRIEF DESCRIPTION, LOCATION, ETC. (NOT WARRANTED)
4396 Aug. 13, 1974	Mester	(for advanced Bldg. Inc. etal)			Morris Construction Co.	1004	761		Lot E. Washington St. Prospt. Regime
4413 Aug. 14, 1974	"	(for Donna E. Cooper etal)			First Fed. S + L acrs	1004	820		Unit 16 Bridgeway Hariz.
4419 Aug. 14, 1974	"	(for Michael W. Henderson etal)			" " " "	1004	849		Lot 40 Marie Ave. "Cochran Hgts" Hills
4590 Aug. 15, 1974	"	(for Robert Belcher etal)			Carolina Fed. S + L acrs	1005	53		Lot 5 Bayne Rd. "Whippoorwill"
4590 Aug. 15, 1974	"	(for John B. Sanders etal)			" " " "	1005	56		Lot 14 Carver Rd.
4590 Aug. 15, 1974	"	(for Sara L. Hensley etal)			" " " "	1005	57		Lot 57 "Extra Sharon Park"
4590 Aug. 13, 1974	"	(for Joann Sullivan etal)			" " " "	1005	62		Lot 130 "Kennedy Park" Lump T.P.
4590 Aug. 13, 1974	"	(for Thomas H. Byrd etal)			" " " "	1005	65		Lot 16 + part lot 17 Carver Rd. Chick
4690 Aug. 16, 1974	"	(for S.C. Nat'l Bk. etal)			Lean E. Ashmore	1005	80		Tract cor. augusta Rd. U.S. Highway 25 + Donaldson Rd. on augusta Rd. Prost. John M. Jolly, near city
"	"	"	"	"	" " " "	1005	80		"
"	"	"	"	"	" " " "	1005	80		"
4691 Aug. 16, 1974	"	(for Laurence A. Merchant) etal			Sec. of Home & Urban Dev.	1005	83		"Berkley Hgts." Sec. 2 Lot 32 Lee Haven court Eto.
5069 Aug. 21, 1974	"	(for Charles Wilburn Wilgore etal)			Sec. of Housing + Urban Dev.	1005	297		Lot 50 Caroline St. "Oxford Augusta Rd. "Monteith Hgts."
5118 Aug. 21, 1974	"	(for Shirley O. Smith etal)			" " " "	1005	339		Part lots 15 + 16 cor Monteith Cir. + Old
5117 Aug. 21, 1974	"	(for Thomas Joe Cobb etal)			C. J. T. Financial Services Inc.	1005	342		Lot 7 Blk E. Florida Ave. "Highland"
5117 Aug. 21, 1974	"	(for Rena L. McBryde)			" " " "	1005	345		Lot 4 Hilltop Ave.

# DIRECT or GRANTOR Index to Real Estate Deeds - Greenville County, S. C.

Open at Proper Tab according to First Letter or Letters of Name and refer to Buff Sub-Index sheet for page reference.

1978 PRINTING CO., GREENVILLE, S. C.

FILE NUMBER DATE OF RECORD	GRANTORS FAMILY NAMES	GIVEN NAMES ABCDEFGHIJ	GIVEN NAMES JKLMNOPQ	GIVEN NAMES RSTUVWXYZ	GRANTEES	BOOK	PAGE	No. OF ACRES	BRIEF DESCRIPTION, LOCATION, ETC. (NOT WARRANTED)
5225 Aug. 22, 1974 5196	Mastu	(for R. B. ... et al.) Frank P. McQueen, Jr.			C. S. Willingham et al	1005	389		C. Agency, Willingham et al near city Lot 6 Lee Rd & Vance St. Prop "Brook"
Aug. 22, 1974 5196	"	(for Mack Hill, et al)			Fidelity Federal B. & L.	1005	453		Lot 11 Deer Creek Sh. Valley
Aug. 22, 1974 5196	"	(for Frank Ulmer Lumber Co, a/cy et al)			" " " "	1005	456		Lot 64 Indian Trail "Seven Oaks Brook"
Aug. 22, 1974 5336	"	(for Joe W. Pulliam, et al)			" " " "	1005	459		Lot 9 Deer Creek Sh. Valley
Aug. 23, 1974 5303	"	" " " "			Sec. of Housing & Urban Dev. Co.	1005	506		Lot 2 Oak St. "Shelburn Park" City
Aug. 23, 1974 5529	"	(for Mack J. Vaughn)			Bladys Foster Kinghorn	1005	579		Lot 19 "Shelburn Park" City (Bates Ave.) "Woodland Hills"
Aug. 23, 1974 51670	"	(for Margaret Katherine Grayson)			Tommy W. Gregory	1005	627		Lot 21 Redwood Dr.
Aug. 27, 1974 5999	"	(for Sheila M. Gillmeier)			Savings & Loan Assoc. Salman Federal	1005	671		Lot 11 Florida Ave. Sp. Shun. Sea part
Aug. 30, 1974 6413	"	(for Heritage Industries, Inc. et al)			Franklin Properties, Inc.	1006	05		Lot Cas. Mulberry St. & McCall Hill
Sept. 5, 1974 6414	"	(for Billie Stephenson Souder et al)			affairs Administrator of Veterans	1006	227		Urban Development of Wash. D.C. Lot 9 Good St. Sec. A "Oak"
Sept. 5, 1974 6413	"	(for J. C. Taylor)			Secretary of Housing & affairs	1006	230		Lot David Rd. "Howard Hotel"
Sept. 5, 1974 6586	"	(for William Samuel Smith)			Administrator of Veterans Affairs	1006	233		Lot 61 & 62 Linton St. Glen Dale Hotel near city
Sept. 6, 1974 6585	"	(for Willie Herman Butler et al)			Administrator of Veterans Urban Dev. of Wash.	1006	312		Lot 59 & part lot 58 Knox St.
Sept. 6, 1974 6585	"	(for Soho Robert Adams, et al.)			Secretary of Housing & Urban Dev. of Wash.	1006	315		Lot 12 "Magnolia Acres" "Vardley - Vale Sec. 2"
Sept. 6, 1974 6585	"	(for Regal Humaw, et al)			Secretary of Housing & Urban Dev. of Wash.	1006	318		Lot 36 Vedado Lane
Sept. 6, 1974	"	(for Alberta W. Austin, et al)			Secretary of Housing & Urban Dev. of Wash.	1006	321		Lot 192 "Pleasant Valley"

# DIRECT or GRANTOR Index to Real Estate Deeds -- Greenville County, S. C.

Open at Proper Tab according to First Letter or Letters of Name and refer to Buff Sub-Index sheet for page reference.

KEYS PRINTING CO., GREENVILLE, S. C.

FILE NUMBER DATE OF RECORD	GRANTORS FAMILY NAMES	GIVEN NAMES ABCDEFGH	GIVEN NAMES IJKLMNO	GIVEN NAMES PQRSTUVWXYZ	GRANTEES	BOOK	PAGE	No. OF ACRES	BRIEF DESCRIPTION, LOCATION, ETC. (NOT WARRANTED)
6701 Sept 9, 1974	Master	(for Saluda Lake Ass. et al)			Urban Dev. Secretary of Housing &	1006	419		S.C. Hwy 23-63 Saluda Lake RD. *Stanley Rd. Tract 1 = 11.89 Acs. Tract 2 = 1.25 Acs. Also personal property
"	"	"	"	"	"	"	"		
6720 Sept 9, 1974	"	(for advance Builders, Inc., et al)			Assn. of Greenville Security Federal S & S	1006	427		Parcel 1 = Lot 24 Bee Line Ct. Parcel 2 = Lot 44 Pine Valley Rd. Parcel 3 = Lot 46 Pine Valley Rd. All parcels in "Valley Brook" R/W *ingham & express.
"	"	"	"	"	"	"	"		
6723 Sept 9, 1974	"	(for Jack Jackson, et al.)			Mid-State Homes, Inc.	1006	460		Lot - Prop. Jack Jackson, Area 15 ft. Grntl. sp.
6820 Sept 10, 1974	"	(for Samuel J. Rochester Sr. et al)			Urban Development Secretary of Housing &	1006	480		Lot 167 Picardy Dr. "Idlewild"
6880 Sept 10, 1974	"	(for Timothy Ray Cogdill)			affairs Administrator of Veterans	1006	516		Sec I Lot 36 Abbottsford Dr. "Bellingham"
7219 Sept 13, 1974	"	(for Mildred Helma Bradnon et al)			Ralph James Hill Co.	1006	675		Lot Old Road.
7259 Sept 16, 1974	"	(for Sarah m. Lawton)			Metropolitan Life Ins.	1006	729		Lot Towne St. City "Woodside Mills"
7475 Sept 17, 1974	"	(for Ilea P. Porter et al.)			Dev. of Wash. D.C. Sec. of Housing & Urban	1006	821		Lot 57 Sec. SW Sixth St. "Hill" Sec. 1
7476 Sept 17, 1974	"	(for Charles E. Robinson Sr. et al.)			Carolina Federal S & S	1006	824		Lot 4 Bone Rd. "Whippawill" Hunter Acres
8041 Sept 24, 1974	"	(for Jackie C. Scroggins, et al.)			Martha Hancock Langley affairs	1007	223		Lot 42 Hounce Dr. and, Inc. Taylor
8040 Sept 24, 1974	"	(for James R. Lloyd)			Administrator of Veterans	1007	233		Lot 26 Center St., Burlington Fountain Inn
8127 Sept 25, 1974	"	(for Guy W. Brasley et al)			"	"	1007	282	Lot 33 Cliffwood Court "Stonewood" "Belle Meade" Sec. 10
8127 Sept 25, 1974	"	(for William C. Chapman et al)			"	"	1007	285	Lot 283 Lancaster Lane Lp.
8213 Sept 26, 1974	"	(for MARGARET Hellett, etc.)			The Oxford Insurance Co, Inc.	1007	372		Lot Ft. Ann Fairview

# DIRECT or GRANTOR Index to Real Estate Deeds -- Greenville County, S. C.

Open at Proper Tab according to First Letter or Letters of Name and refer to Buff Sub-Index sheet for page reference.

KEYS PRINTING CO., GREENVILLE, S. C.

FILE NUMBER DATE OF RECORD	GRANTORS FAMILY NAMES	GIVEN NAMES ABCDEFGH	GIVEN NAMES IJKLMNO	GIVEN NAMES PQRSTUVWXYZ	GRANTEES	BOOK	PAGE	NO. OF ACRES	BRIEF DESCRIPTION, LOCATION, ETC. (NOT WARRANTED)
8401 Sept. 30, 1974	Master	(for Pattie Doran Smith)	Frank P. McGowan, Jr.		Jay McGowan, et al.	1007	497		Oak Crest Lot 12 Sec. 1 Welcome Ave, Dobson City, Greenville Co
8402 Sept. 30, 1974	"	(for Frank S. Koffert)	Frank P. McGowan, Jr.		Harold L. Sears, et al.	1007	499		Lot 28 Ben St McDaniel "Oakview Sec 2"
8457 Sept. 30, 1974	"	(for Bobbie Jean Bennett)	Frank P. McGowan, Jr.		Sec. of Housing: Urban Dev.	1007	518		Lot 9 Cotwood Terrace
8740 Oct. 2, 1974	Master	(for Roy E. Shockley)	Frank P. McGowan, Jr.		Administrator of Veterans Affairs	1007	647		Lot 41 "Pine forest"
8813 Oct. 3, 1974	"	(for William Randall Hart, et al.)	Frank P. McGowan, Jr.		Stevon Douglas Luvette	1007	703		Lot Blue Ridge Mts. Park
9151 Oct. 8, 1974	Master	(for Randal Ray Morris, et al.)	Frank P. McGowan, Jr.		Administrator of Vets. Affairs	1008	1		Lot 130 Crosby Circle "Paramount Mackenzie Mts., Adlewild
9399 Oct. 10, 1974	"	(for Robert Harold Bolding, et al.)	Frank P. McGowan, Jr.		Sec. of Housing: Urban	1008	223		Lot 164 Cor Picardy Mts. & Que Rockvale, Sec. 20 Grant Co
9399 Oct. 10, 1974	"	(for Samuel L. Robertson, et al.)	Frank P. McGowan, Jr.		Sec. of Housing: Urban Dev	1008	226		Lot 182 Cor Helen Mts. "Summit 1 Grant Co
9399 Oct. 10, 1974	"	(for Lynda R. Melton)	Frank P. McGowan, Jr.		Sec. of Housing: Urban Dev	1008	229		Lot 27 Gault St, Rockvale, Sec.
9398 Oct. 10, 1974	"	(for Joshua Buchanan, et al.)	Frank P. McGowan, Jr.		Administrator of Veterans Affairs	1008	232		Pt. Lot 6 Judson Rd. Sec. 2, Grant Co
9399 Oct. 10, 1974	"	(for Charles Wesley Taylor, et al.)	Frank P. McGowan, Jr.		Sec. of Housing: Urban Dev	1008	235		Lot 198 Rockvale Mts., Rockvale, RD, O'Neal Co
9452 Oct. 10, 1974	"	(for Janice Smith)	Frank P. McGowan, Jr.		Teroy Massingale, et al.	1008	251		3 tracts - 6.35 Acs Cripple Creek E. Indian trail; Seven Oaks
9400 Oct. 10, 1974	"	(for M. Howell - Roddy Associates, Inc., et al.)	Frank P. McGowan, Jr.		First Federal S. & L. Assn.	1008	272		Lot 60 Cor. Edwards Mill Rd & Valleybrook
9400 Oct. 10, 1974	"	(for Edith Edog Adams, et al.)	Frank P. McGowan, Jr.		First Federal S. & L. Assn.	1008	275		Lot 18 Deer Creek Mts.,
9507 Oct. 11, 1974	"	(for Douglas Eugene Leach, et al.)	Frank P. McGowan, Jr.		J. O. Carter, et al.	1008	309		Lot 58 Landal St "Donwood"
9527 Oct. 11, 1974	"	(for Edward S. Turner, et al.)	Frank P. McGowan, Jr.		Administrator of Veterans Affairs	1008	351		Lot 245 Rockvale Sec. II

# DIRECT or GRANTOR Index to Real Estate Deeds -- Greenville County, S. C.

Open at Proper Tab according to First Letter or Letters of Name and refer to Buff Sub-Index sheet for page reference.

KEYS PRINTING CO., GREENVILLE, S. C.

FILE NUMBER DATE OF RECORD	GRANTORS FAMILY NAMES	GIVEN NAMES ABCDEFGHIJ	GIVEN NAMES JKLMNO	GIVEN NAMES PQRSTUVWXYZ	GRANTEES	BOOK	PAGE	No. OF ACRES	BRIEF DESCRIPTION, LOCATION, ETC. (NOT WARRANTED)
9723 Oct. 14, 1974	Master	(for Larry Furman Benton, et al.) Frank P. Mc Gowam, Jr.			Fidelity Fed. S. & L. Assn.	1008	414		Lot Range View Circle (Acres etc.) Cain St. Albany Mills
9925 Oct. 16, 1974	"	(for Luther Thurman Lawrence, Jr., et al.) Frank P. Mc Gowam, Jr.			Admin. of Veterans' Affairs Sec. 11	1008	622		Lot 71 Cor. Bernice St. E. & 4 "Sunmy Acres"
9960 Oct. 17, 1974	"	(for Oscar Preston Washbrook, et al.) Frank P. Mc Gowam, Jr.			Sec. of Housing & Urban Dev.	1008	645		Lot 12 Paris View Dr. "Hillside Terrace"
9961 Oct. 17, 1974	"	(for Robert E. Jones, et al.) Frank P. Mc Gowam, Jr.			Admin. of Veterans' Affairs	1008	648		Lot 3 Clewiston Ave. Ridge Ave "Pleasant Valley"
9961 Oct. 17, 1974	"	(for Francisco E. Evans, et al.) Frank P. Mc Gowam, Jr.			Admin. of Veterans' Affairs	1008	651		Lot 934 pt. lot 135 Pleasant "Glendale Hts."
10029 Oct. 17, 1974	"	(for William Oglesby, Jr., et al.) " " " "			Admin. of Veterans' Affairs Sec. 11	1008	654		lots 42 & 43 Glendale St.
10142 Oct. 17, 1974	"	(for Howard Black, Jr., et al.) " " " "			Sec. of Housing & Urban Dev.	1008	677		Lot Perry Ave. also lot 5 sec. 1, lot 11-48 sec. 7 & lot 10-8 sec. 1
10142 Oct. 18, 1974	"	(for R. H. Mc Dougall, et al.) " " " "			First Nat'l Properties, Inc.	1008	765		lots 5-1, 5-2 & 5-12 sec. 1 Pleasant Way Whippawill
10483 Oct. 18, 1974	"	(for R. H. Mc Dougall, et al.) " " " "			" " " "	1008	768		lots 11-42 this W-46 & W-49 sec. 7 Springbrook Terrace
10409 Oct. 22, 1974	"	(for C. L. Sullivan, et al.) " " " "			Howard P. Clark et al. Assem.	1009	25		lot 19 & 21 Miami Ave, Mill
10410 Oct. 22, 1974	"	(for Minnie Lee Fleming, et al.) " " " "			Salman Federal S & L Bank, a cap.	1009	48		lot 118 Sth St. Mills Rights
10572 Oct. 22, 1974	"	(for James D. Rosemond, et al.) " " " "			Onondaga Savings	1009	51		lot 37, Glendale St. "Glendale Chick Spgs Tp
10759 Oct. 23, 1974	"	(for Minnie O. Lyons) " " " "			Margie Quinlan-Leathstone Assem.	1009	115	2.29	Acres Jacob Hodge Est. Simpson St. "Pleasant Point"
11067 Oct. 25, 1974	"	(for Elizabeth T. Rhodes, et al.) " " " "			First Federal S & L Admin. as Agency of the U.S.	1009	179		lot 17 Cor. Westchester Rd & Dwy. U & 29 Chick Spgs. Tp
11410 Oct. 29, 1974	"	(for Terrell P. Ayers, et al.) " " " "			Admin., Small Business	1009	422		lot 2 & part lots 2 & 4 W. Old Mill Est. Sec. 1
Nov. 1, 1974	"	(for Edward Brian Foster) " " " "			Joyce C. Foster	1009	655		lot 64 Burwood Ct. & Eastwood



# DIRECT or GRANTOR Index to Real Estate Deeds - Greenville County, S. C.

Open at Proper Tab according to First Letter or Letters of Name and refer to Buff Sub-Index sheet for page reference.

NEVA PRINTING CO., GREENVILLE, S. C.

( )

FILE NUMBER DATE OF RECORD	GRANTORS FAMILY NAMES	GIVEN NAMES ABCDEFGH	GIVEN NAMES IJKLMNO	GIVEN NAMES PQRSTUVWXYZ	GRANTEES	BOOK	PAGE	No. OF ACRES	BRIEF DESCRIPTION, LOCATION, ETC. (NOT WARRANTED)
11729 Nov. 6, 1974	Master	(for Hoyt Eugene Lawson, et al.) Frank P. McQueen, Jr.			New. Sec. of Housing & Urban Affairs	1009	769		Sec. 2 Grant to Lot 248 Camden Dr. "Rockvale"
11887 Nov. 7, 1974	"	(for Ronald T. Edgus, et al.) Frank P. McQueen, Jr.			Admin. of Veterans	1009	807		Lot 22 "Royal Hts"
11916 Nov. 8, 1974	"	(for Linda Kaye Nelson) " "	" "	" "	New. Sec. of Housing & Urban Affairs	1010	45		Lot 80 "Summit Acres"
12030 Nov. 12, 1974	"	(for Harry T. Lollis, et al.) " "	" "	" "	" " "	1010	59		Lot 82 "Stonewood" St. Ann to "Lakewood"
12176 Nov. 12, 1974	"	(for Ronald R. Lunsford) " "	" "	" "	Benjamin N. Jitta et al.	1010	89		Lot 35 Balcome Blvd. Add
12237 Nov. 13, 1974	"	(for James O. Whitmire et al.) " "	" "	" "	New. Sec. of Housing & Urban Affairs	1010	194		Lot 34 "Stonewood"
12308 Nov. 13, 1974	"	(for Clyde N. Strange, et al.) " "	" "	" "	Urban. a cop Shratt - Maxwell Enter	1010	237		Int 57.41 Ace Strange Rd "S Sweet Eats" Grant to
12394 Nov. 14, 1974	"	(for Dexter Lee Brown, SR.) " "	" "	" "	Urban New. Sec. of Housing and	1010	283		Lot 105 Brantford Lane Mills Poinsett Plant Prop.
12481 Nov. 15, 1974	"	(for Willie "Bookley" " "	" "	" "	" " "	1010	343		Lot 23 Willard St, Arney
12689 Nov. 18, 1974	"	(for James C. Johnson, et al.) " "	" "	" "	Affairs Admin. of Veterans	1010	446		Lot 26 Athelone Ave. (Hawmowth St) "Riversdale Ace"
12688 Nov. 18, 1974	"	(for Samuel E. Croft, et al.) " "	" "	" "	Urban New. Sec. of Housing and	1010	449		Lot 46 Sulphur Springs Dr Sec 2 "S'ville"
12677 Nov. 18, 1974	"	(for Ronald T. Gibson, et al.) " "	" "	" "	Cameron Brown Co.	1010	471		Lot 47 Delmar Dr. "Brentwood"
12677 Nov. 18, 1974	"	(for Ronald T. Gibson, et al.) " "	" "	" "	" " "	1010	474		Sec. 2 "S'ville" Lot 46 Delmar Dr. "Brentwood"
12677 Nov. 18, 1974	"	(for Ronald T. Gibson, et al.) " "	" "	" "	" " "	1010	477		Ests. Lot 9 Pamorama Ct. "Plantation"
12677 Nov. 18, 1974	"	(for M <sup>rs</sup> Dowell - Roddy & Associates Inc, et al.) " "	" "	" "	" " "	1010	480		& Bromsgrove Dr. Lot 104 Co. Wallingford Rd.
12677 Nov. 18, 1974	"	(for M <sup>rs</sup> Dowell - Roddy & Associates Inc, et al.) " "	" "	" "	" " "	1010	483		Woodburn Dr "Seven Oaks" Lot 50 Co. Edmonds Mill Rd & E

# DIRECT or GRANTOR Index to Real Estate Deeds - Greenville County, S. C.

Open at Proper Tab according to First Letter or Letters of Name and refer to Buff Sub-Index sheet for page reference.

STATE PRINTING CO., GREENVILLE, S. C.

FILE NUMBER DATE OF RECORD	GRANTORS FAMILY NAMES	GIVEN NAMES ABCDEFGH	GIVEN NAMES IJKLMNO	GIVEN NAMES PQRSTUVWXYZ	GRANTEES	BOOK	PAGE	No. OF ACRES	BRIEF DESCRIPTION, LOCATION, ETC. (NOT WARRANTED)
13076 Nov 22, 1974	Master	(for William O. Pinson)			Jim L. Wilson	1010	698	2.0	Cres. Circle Rd
13083 Nov 22, 1974	"	(for James K. Rogers, et al)			Levi J. Wilson C. J. Simancial	1010	701		Crestwood Lane Grant Tp Lot 73 of Estate Wb., Fairview Tp.
13140 Nov 25, 1974	"	(for Helen Lawson, et al.)			Levi Jefferson Lawson	1010	773	7.41	Acia Richardson Rd, Blk E "Stone Ests."
13754 Dec 3, 1974	"	(for Cheryl S. Brou, et al & Cheryl S. Rutledge or Cheryl S. Woodall)			Sec. of Housing & Urban	1011	232		Lots 16 & 15 & pt 14 Druid St
13851 Dec 4, 1974	"	(for Mitchell L. Utz, et al.)			Bankers Trust of SC NA affair.	1011	263		Lot 18 Pleasant Dr. Meadowbrook Farms
13877 Dec 4, 1974	"	(for John C. Gillis)			Admin of Veterans	1011	269		Lot 27 Lowell St,
14038 Dec 6, 1974	"	(for Jerry L. Wright et al)			Sec. of Housing & Urban Dev.	1011	354		Lot 8 Cochran Dr. "Simpson Hgts"
14039 Dec 6, 1974	"	(for Eugene Dwyer, et al)			Richard L. Hoffman Affair	1011	357		Lot 19 Hollis St. Grace (Cedar Lane Gardens)
14060 Dec 6, 1974	"	(for James L. Hampford, et al)			Administrator of Veterans Affair	1011	365		Lot 77 Gardenia Dr. "Westwood "Blondale Hgts"
14060 Dec 6, 1974	"	(for Roland S. Bonaparte, et al)			Administrator of Veterans of Birth	1011	368		Lot 82 & part lot 84 Knox Street Next Est. Sec II
14033 Dec 6, 1974	"	(for William J. Dwyer, et al)			First Fed. S. L. Assn. & L. Assn.	1011	392		Lot 304 Del Norte Lane "Sub Bates Tp.
14283 Dec 10, 1974	"	(for Charles E. Robinson, Receiver for Henry C. Harding Bldrs. Inc., et al)			Travelers Rest Fed S Assn.	1011	531		Lot 32 Forest Hills, Sec. II,
14283 Dec 10, 1974	"	(for John W. Brauthey, et al)			Travelers Rest Fed S & L Assn.	1011	534		Lot 8 Whippoorwill Sec. I near Taylor
14283 Dec 10, 1974	"	(for Charles E. Robinson, Receiver for Henry C. Harding Bldrs. Inc. - et al)			Travelers Rest Fed. S & L Assn.	1011	537		Lot 7 Whippoorwill Sec. I Sec. I
14283 Dec 10, 1974	"	(for Charles E. Robinson, Receiver for Henry C. Harding Bldrs. Inc., et al)			Travelers Rest Fed. S & L Assn.	1011	540		Lot 2 Whippoorwill Hills Hill Village
14313 Dec 10, 1974	"	(for Sharon Y. Kinney)			Verda Sullivan Bryant	1011	545		Int. Lot 112 French Lane "Pine

# DIRECT or GRANTOR Index to Real Estate Deeds - Greenville County, S. C.

Open at Proper Tab according to First Letter or Letters of Name and refer to Buff Sub-Index sheet for page reference.

1978 PRINTING CO., GREENVILLE, S. C.

FILE NUMBER	GRANTORS FAMILY NAMES	GIVEN NAMES ABCDEFGH	GIVEN NAMES IJKLMNO	GIVEN NAMES PQRSTUWXYZ	GRANTEES	BOOK	PAGE	No. OF ACRES	BRIEF DESCRIPTION, LOCATION, ETC. (NOT WARRANTED)
14402 Dec 11, 1974	Masters	(for Joseph A. Roumillat, et al.)			Sec. of Housing + Urban Dev.	1011	597		of Stoneywood #1 sub Lot 14 Haverhill Dr "Revised" (date Aug 331) "old world"
14526 Dec 13, 1974	"	(for Nancy G. Hawkins)	"	"	" " "	1011	673		Lot 158 Antioch Church RD Revised Lots 30 + 34 "Dixie Farms"
14526 Dec 13, 1974	"	(for David L. Smith, et al.)	"	"	" " "	1011	676		Lot 9 Lamont Lane "Lee Hefo mills Village, sec 4"
14583 Dec 13, 1974	"	(Bobby Geese Long)	"	"	David Harold McCraw	1011	689		Subd. Lot 62 Second Ave. Judson
14818 Dec 17, 1974	"	(for Georgia Elaine G. Martin)	"	"	Sec. of Housing + Urban Affairs	1011	819		Subd. Sec II Lot 117 Boling Rd., Oakview meade, sec 10
14835 Dec 17, 1974	"	(for John D. Holden, et al.)	"	"	Admin. of Veterans Affairs	1011	822		Lot 277 Pine Creek Dr., Belle Oakview Subd Sec I
14818 Dec 17, 1974	"	(for Harold B. Westmoreland, et al.)	"	"	Sec. of Housing + Urban Affairs	1011	833		Lot 107 Cotswold Terrace, Sec. 2 Garitt Tp.
15068 Dec 19, 1974	"	(for Bobby m. Owens, et al.)	"	"	" " " "	1012	78		Lot 157 Kemmore Dr "Rockwell" acre Oaklawn Tp.
15181 Dec 20, 1974	"	(for Napoleon Yeager, et al.)	"	"	Morrison E. Henderson Jr Co.	1012	100	2.82	acres Conley Bridge Rd. Sec 2 Garitt St. near St. John
15368 Dec 24, 1974	"	(for Phillips Development Corp, et al.)	"	"	C. Douglas Wilson + Co.	1012	245	40.95	acres Cor Hellamo St + "Jore Esta"
15554 Dec 30, 1974	"	(for Darryl m. Atchison, et al.)	"	"	Sec. of Housing + Urban Affairs	1012	302		Lot 4 Staunton Bridge Rd (Germwood Dr) + Hedge St. Dille
15647 Dec 30, 1974	"	(for Wilton C. Brooks)	"	"	Dille United Methodist Church	1012	335		Lot 3A Cor Richardson St "Susan Hills"
15735 Dec 31, 1974	"	(for W.E. Connor, et al.)	"	"	Admin. of Veterans Affairs	1012	433		Lot 7 Collins RD.

MICROFILMED

11-9-84

