

# DIRECT or GRANTOR Index to Deeds — Greenville County, S. C.

Cott Family Name Index No. 75  
Copyright 1949

To locate names, open at SURNAME INITIAL TAB and refer to Buff Sub-Index sheet for page reference.

Made by The Cott Index Company, Columbus, Ohio  
Sold by Walker, Evans & Cogswell Co., Charleston, S. C.

14  
(4)

FILE NUMBER	GRANTORS FAMILY NAMES	GIVEN NAMES ABCDEFGH	GIVEN NAMES IJKLMNO	GIVEN NAMES PQRSTUWXYZ	GRANTEES	BOOK	PAGE	No. of Acres	BRIEF DESCRIPTION, LOCATION, ETC. (Not Warranted)
28416 Nov. 22, 1950	Martin	Frances L.	et al		W. E. Picklesimer	423	547		Grove Sp. Lot 43 S. D. Bennett Subd.
29127 Dec. 2, 1950	"	E. E.			Gladys M. Martin	424	338		Memming St. City. Lot 6 + strip off Lot 5, Butler Sp.
29859 " 11, 1950	"	Bessie Jones			Eston L. Rodgers	425	55	33.62	acres Parkin mill road, White Oak Subd.
740 Jan. 10, 1951	"	Eva Jo			John M. Martin	426	496		Int. Lot 101, Holmes Drive St. Laurent Terrace, City.
1048 " 12, 1951	"	Chas. B. et al Trs.			John W. Holcombe	427	83		Lot 62 cor. Augusta Rd. + Cape
2823 Feb. 3, 1951	"			Willie H. et al	Laurent Terrace	428	295		Release from Restrictions
" " "	"		Lalla L. et al	et al	" "	428	295		
3990 " 19, 1951	"	Chas. B. et al Trs.			Mollie J. Syracuse	429	203		Terrace City Lot 61 Cape St. Laurent
4830 " 28, 1951	"	J. Robt.			J. Robert Martin, Jr.	430	63		2 tracts Wille Sp.
4829 " 28, 1951	"	Lynna B.			J. Robt. Martin, Jr.	430	57	2.5	acres Bent Bridge
5463 Mch. 7, 1951	"	Chas. B. +		Willie H.	Chas. E. Garrison, et al	430	25.5		Lot 9 Series St. Laurent Terrace City
5681 " 10, 1951	"	Chas. B. et al			Janna P. Batson	430	341		Lot 97 Cape St. Laurent
6019 " 14, 1951	"			James + J. H. et al (Martin Johnson)	Milvie Helborn, et al	430	457	12 1/2	acres, Ocala Lumberland
7058 " 27, 1951	"	Marian E.		(Marian)	Rallie J. King	431	349		Lot 19 cor. Hill Hillside
7686 Apr. 3, 1951	"	E. E.			Donald F. Jordan	432	41		Lot 3, Clarendon
8775 " 14, 1951	"	Gladys M.			Llewellyn Nicholas	432	474		Memming St. Lot 6 + strip

# DIRECT or GRANTOR Index to Deeds — Greenville County, S. C.

14

REG. U. S. PAT. OFFICE *Chas. McCott* County Indexes Since 1888 An Identifying Trade Mark

To locate names, open at SURNAME INITIAL TAB and refer to Buff Sub-Index sheet for page reference.

Cott Family Name Index No. 75 Copyright 1949

FILE NUMBER DATE OF RECORD	GRANTORS FAMILY NAMES	GIVEN NAMES ABCDEFGH	GIVEN NAMES IJKLMNO	GIVEN NAMES PQRSTUVWXYZ	GRANTEES	BOOK	PAGE	No. of Acres	BRIEF DESCRIPTION, LOCATION, ETC. ( Not Warranted )
9154 Apr. 19 1951	Martin			R. H.	Perry V. Haymes	433	74	6	near Dville. acres, Section East Lot 5,
9338 " 21 1951	"			William	J. D. Pogg, Atty.	433	167		Lot. Bates Sp.
11326 May 15 1951	"	Dorothy S.			E. G. Fuller	434	453	4 1/8	acres O'neal Sp.
11765 " 18 1951	"		J. Robt.		Duke Power Co.	435	10		Right of Way - bluebird Park.
12246 " 24 1951	"			H. R.	Mrs. Festus J. Curry <sup>et al</sup>	435	245		Lot 32 Keowee ave. East Lynne add.
12583 " 29 1951	"	Henry			B. L. Meeks, Jr.	435	363		Lot 138 Sycamore Drive East Lynne Addition?
13001 June 2 1951	"	Henry			Grady Edward Cantrell	435	517		Lot 137 Sycamore Drive
14473 " 21 1951	"	Gladys M.			Dist. Comm. Grester Greenville Bever	436	529		Right of Way + Spring St. - City:
15168 " 29 1951	"			Hillie H.	Hills Gray Martin <sup>et al</sup>	437	233		Lot 6 cor. East Washington
17066 July 23 1951	"	Mrs. Barrie Co.			Duke Power Co.	438	492		Right of Way
" " "	"		J. Robt.		" " "	438	504		" " "
" " "	"		Nancy		" " "	438	525		" " "
17799 Aug 2 1951	"			Hillie H.	Hills Gray Martin <sup>et al</sup>	439	292		Lot E. North St. City.
19003 " 17 1951	"			William A.	Duke Power Co.	440	167		Right of Way
20250 " 19 1951	"	Elizabeth S. V. et al			Grace S. Roper	441	88		Int. Lot Pendleton St. Sans Souci Sec. Ville Sp.
2154 " 25 1951	"			H. D.	H. P. Martin	442	132		Lot 14, Darlington Ave.

# DIRECT or GRANTOR Index to Deeds — Greenville County, S. C.

Cott Family Name Index No. 75  
Copyright 1949

To locate names, open at SURNAME INITIAL TAB and refer to Buff Sub-Index sheet for page reference.

Made by The Cott Index Company, Columbus, Ohio  
Sold by Walker, Evans & Cogswell Co., Charleston, S. C.

FILE NUMBER DATE OF RECORD	GRANTORS FAMILY NAMES	GIVEN NAMES ABCDEFGH	GIVEN NAMES IJKLMNO	GIVEN NAMES PQRSTUVWXYZ	GRANTEES	BOOK	PAGE	No. of Acres	BRIEF DESCRIPTION, LOCATION, ETC. ( Not Warranted )
307 Jan. 5, 1950	Martin			R. L.	D. L. Spillers	399	321		2 Tracts Fairview Tp.
423 Jan. 6, 1950	"	Bert &		et al Walter,	Lillie Martin	399	369		Lot Franklin Road, G'ville Tp.
" "	"	Emma Lena &		Powe, et al	" "	399	369		" " " "
" "	"	Earle, et al.			" "	399	369		" " " "
" "	"	Dill, et al.			" "	399	369		" " " "
652 Jan. 9, 1950	"			R. H.	Gertrude P. Lawson	399	452	11.40	Acres, Austin Tp.
1481 Jan. 18, '50	"			Sarah D.	Line Corp. Transcontinental Gas Pipe	400	301		Right of Way Agreement
4891 Feb 27-1950	"	Lo. B.			James Crawford Martin	403	369		<i>Cemetery</i> Lot 5 58, Sec. 8, Maceland Dukeland Park.
5597 Mch 7-1950	"	Elma G.			William H. Rowland	404	176		Lot 58, Dukeland Dukeland Park.
5596 " 7-1950	"	Elma G.			W. O. Garrett	404	177		Part Lot 59, Dukeland
7088 " 23-1950	"	Grace Co.			Duke Power Co.	405	249		Right of Way near Leake St. and Part Lot 1, Duke
10060 Apr. 2-1950	"		Lily		Jannie Hill, et al	408	38		Part Lot 1, Duke
13552 June 2-1950	"	Grace Co.			J. A. Blakely	410	537	7	acres, Grant
13596 " 2-1950	"	Wassell H. et al			Duke Power Co.	410	549		Right of Way
" "	"	Carroll Co. et al			" "	410	549		Right of Way
13784 " 6-1950	"		Lynne P.		Simons Refining Co.	411	153		Lease Lot on

# DIRECT or GRANTOR Index to Deeds - Greenville County, S. C.

REG. U. S. PAT. OFFICE *Chas. McCall* County Indexes Since 1888 An Identifying Trade Mark

To locate names, open at SURNAME INITIAL TAB and refer to Buff Sub-Index sheet for page reference.

Cott Family Name Index No. 75 Copyright 1949

FILE NUMBER DATE OF RECORD	GRANTORS FAMILY NAMES	GIVEN NAMES ABCDEFGH	GIVEN NAMES IJKLMNOP	GIVEN NAMES PQRSTUVWXYZ	GRANTEES	BOOK	PAGE	No. of Acres	BRIEF DESCRIPTION, LOCATION, ETC. ( Not Warranted )
14169 June 9, 1950	Martin	Fleda A. et al			L. B. Sims	411	291		the Camp Road, Lot 5 U. S. Hwy. 29 on Green, brick sp. sp.
14510 " 14, 1950	"			H. J.	William J. Martin, Jr.	411	419		Lot 19 & Part Lot 21, Carey Ave.
15634 " 27, 1950	"		J. Robt.		Duke Power Co.	413	42		Right of Way.
17823 July 24, 1950	"	B. B.			Robert Garrett	414	518		Lot McBoe Ave. Ward 4 City Pleasant Valley, Grant sp.
17888 " 25, 1950	"	George			Rose D'Arrigo Martin	415	32		Lot 147, Pleasant Ridge Ave, Country Club Estd.
20470 Aug 23, 1950	"			Rebecca C.	E. Earl Vowell, et al	417	110		Lot 128, Arcadia Circle,
20616 " 10, 1950	"	Annie J.			Duke Power Co.	417	230		Right of Way.
" 10, 1950	"			H. J.	" " "	417	212		
" 10, 1950	"			H. H.	Wilbur O. Steir	417	473		Lynn "Add." City. Lot 140 Sycamore Dr. East Shingo St + Wildwood St.
" 10, 1950	"	Lawrence B.			Edwin B. Martin	418	425		Lots 10, 11, 12, 13, 14, 15, 16, 17, 18 + 19
" 10, 1950	"	Washell H. et al			Duke Power Co.	419	276		Right of Way.
" 10, 1950	"	Carobel C. et al			" " "	419	276		
" 10, 1950	"	C. H. + Ollie M.			Gladys Sybil Greenhaw	420	357		Blvd. Fresh Meadow Farms, Grant sp. Lot 26, Sec. 1, High Valley
" 10, 1950	"	Everett J.	<i>Cancelled # 1242 J. Ollie Farm 1-17-53</i>		David C. Hudgens et al	420	533		Stoddards Lane, Lot 26 Greenwood Lane, Nillside Terrace, City.
" 10, 1950	"	E. E.			Cecil B. Ostlen	423	26		Lot 1, Calverline Ave., Krove sp.
" 10, 1950	"	H. G. et al			H. E. Picklesimer	423	547		Lot 43, J. D. Bennett Subd.

# DIRECT or GRANTOR Index to Deeds — Greenville County, S. C.

Cott Family Name Index No. 75  
Copyright 1949

To locate names, open at SURNAME INITIAL TAB and refer to Buff Sub-Index sheet for page reference.

Made by The Cott Index Company, Columbus, Ohio  
Sold by Walker, Evans & Cogswell Co., Charleston, S. C.

111  
( )

FILE NUMBER	DATE OF RECORD	GRANTORS FAMILY NAMES	GIVEN NAMES ABCDEFGH	GIVEN NAMES IJKLMNO	GIVEN NAMES PQRSTUVWXYZ	GRANTEES	BOOK	PAGE	No. of Acres	BRIEF DESCRIPTION, LOCATION, ETC. ( Not Warranted )
22363	Sep. 28, 1951	Martin				The American Oil Co.	442	477		Lease Lot u. S. Hwy. # 123.
"	"	"				" " " "	442	477		Fresh meadow farms, near
24824	Oct. 27, 1951	"	Carl E. & Julia H.			H. L. Freeman	444	476		Lot 38 High Valley Blvd.
25171	Nov. 1, 1951	"	E. E.			Hillie Marshall Station	445	72		Lot 21, Simmons ave. City
26036	" 12, 1951	"				Ruthel S. Howard	445	454		Lot 66, Concord St. near
26006	" 12, 1951	"	E. B. Jr.			Piedmont Natural Gas Co., Inc.	445	435		Right of Way Agreement Dubeland Park
27557	Dec. 3, 1951	"	C. B. et al			Directors + liquidating C. P. Garrett	446	509		Lots 56 + 57, Dubeland Drive, Grove Park, City
27745	" 5, 1951	"				H. J. Jack H. Therry, et al	446	549		Lot 6 Coolidge ave. Island
27841	" 6, 1951	"				Lillie Bell Thomas Martin, et al	447	35	2.44	acres O'Neal Sp.
29153	" 22, 1951	"	Carl E.			Arthur Eugene Moss	448	74		Fresh meadow farms Lot 45, High Valley Blvd.
655	Jan. 9, 1952	"				Amez E. + R. V. et al	449	16		Right of Way and ( Skyland Dr.)
1777	" 23, 1952	"				Sara S. Helen B. Epting, et al	449	491		Lot cov. Webster Rd. near Butler
1908	" 24, 1952	"	C. M. + Maud B.			Rufus Martin, et al	449	531	1.06	acres Kibbe Blvd. (formerly Smith's)
2038	" 25, 1952	"	Washell H.			Marion E. Wright	450	7		Part Lots 110 + 111 Dunbar Mill
2622	Feb. 1, 1952	"	Blyde H. +			Eulena J. Ellen H. Hart	450	278		Lot 7, No. 6, Middle Fresh meadow
3344	" 11, 1952	"	Carl E. + Julia H.			Julian Edward Miller	451	1		Lot 37 High Valley

# DIRECT or GRANTOR Index to Deeds — Greenville County, S. C.

14

REG. U. S. PAT. OFFICE *Chas. McCott* County Indexes Since 1888 An Identifying Trade Mark

To locate names, open at SURNAME INITIAL TAB and refer to Buff Sub-Index sheet for page reference.

Cott Family Name Index No. 75 Copyright 1949

FILE NUMBER DATE OF RECORD	GRANTORS FAMILY NAMES	GIVEN NAMES ABCDEFGH	GIVEN NAMES IJKLMNO	GIVEN NAMES PQRSTUWXYZ	GRANTEES	BOOK	PAGE	No. of Acres	BRIEF DESCRIPTION, LOCATION, ETC. ( Not Warranted )
3970 Feb. 18. 1952	Martin	Frances +		R. L.	J. B. Massingale	451	203	2.40	River, Greenville Sp. acres (Lot 10) Saluda Dr. Mayfair Estate.
3981 " 18. 1952	"	Lelyde H. +		Sulena J.	Charles H. Culy, Jr.	451	240		Lots 66, 67 & 68 Blk. D, Sutton Magulena Park
6953 Mar. 24. 1952	"	Earle E.			H. A. Haldrop	453	311		Lots 37 & 38 Prescott St.
8048 Apr. 5. 1952	"	Ben W.			R. M. Gaffney	454	161		Lot 2, Blk. A, Boudette St. city
9611 " 25-1952	"			William A.	Maxilee S. Keisler	455	213		Lot on Slater Road, Pates Sp. Ave. Greer, Chick Spg. Sp.
9921 " 29-1952	"			William J. Jr.	Winston D. Smith	455	301		Lot 19 & Part Lot 21, Carey
11830 May 23. 1952	"			William A.	Duke Power Co.	456	435		Right of Way - Smith St.
12822 June 6. 1952	"	Hasbelle H.			Jack P. Sate	457	210		Part Lot 111 Penn St. (formerly
12909 " 7-1952	"	Everette F.			Edward Coles Taylor	457	228		Lot 6, Rock Creek Drive.
13212 " 11-1952	"	E. B.			William R. Cheatham, et al	457	313	3	Acres, Grove Sp.
13499 " 16. 1952	"	G. B.			E. M. Nest	457	409		Lot 19 Hatter ave.
13563 " 17. 1952	"			H. B. et al	Duke Power Co.	457	482		Right of way, Lynch St. (cross) Farms.
13806 " 19. 1932	"			H. J.	John H. Robinson, Jr. et al	457	550		Lots 21 & 22 Blk. L.
15858 July 17. 1952	"	Eloise, et al			Cornell Dial Barbadele	459	251		Int. Lots 18, 19 & 20 Blk. A, Cherry St. Fairview Sp.
"	"	Len, et al			" " "	459	251		North St. city.
"	"	Gladys M. et al			City of Greenville	459	365		15 ft. alley near East

# DIRECT or GRANTOR Index to Deeds — Greenville County, S. C.

Cott Family Name Index No. 75  
Copyright 1949

To locate names, open at SURNAME INITIAL TAB and refer to Buff Sub-Index sheet for page reference.

Made by The Cott Index Company, Columbus, Ohio  
Sold by Walker, Evans & Cogswell Co., Charleston, S. C.

( )

FILE NUMBER	GRANTORS FAMILY NAMES	GIVEN NAMES ABCDEFGHIJ	GIVEN NAMES JKLMNO	GIVEN NAMES PQRSTUVWXYZ	GRANTEES	BOOK	PAGE	No. of Acres	BRIEF DESCRIPTION, LOCATION, ETC. ( Not Warranted )
DATE OF RECORD									
182000 Aug 5-1952 17994	Martin			H. J.	et al Thomas L. Martin	460	301		Augusta Court Lot 5, Blk. A, Augusta Rd.
" 14-1952 18230	"	Gaynell C.		J. H.	Duke Power Co.	461	39		Right-of-way 5 = 047 3/4 acres, Thirion Sp. Int. Tract 3 = 45 1/3 acres, Tract, Hill.
Aug 18-1952 19594	"		Inez Leake	et al	Frank S. Leake	461	155		
Sep 4-1952 19953	"			Robert H.	et al Thomas L. Hossie	462	163		Lot 7, Aberdeen Drive, Park
" 9-1952	"		Lola b.		Mattie L. Martin	462	315		Int. Lots 122, 123 + 124. Apt 1, Nicholstown Heights
" " "	"		Lula b.		" " "	462	315		
20518 " 16-1952 20835	"	b. B.			Myrtle H. Graves	463	18		City Part Lot 51, Highland Drive
" 19-1952 21917	"			H. P.	John L. McDaniel	463	189		Lot 14, Darlington Ave. Park Rd. (Butler Sp.
Oct 3-1952 22163	"	Gladys M.			Callie Mae H. Burton	464	122	2.76	acres, (Tract 7) Congaree mills Village.
" 6-1952 22421	"		John R.		Hazel B. born	464	174		Lot 62, 11th St. Sec 5, Park
" 9-1952 22745	"	Evelyn M. et al			Vera West Turner	464	323		Lot 5, Buncombe St. Park 4. Perry Est.
" 14-1952 22794	"			Wilbur H.	Jack J. Ballew	464	511		Lots 14 + 15, Beacon St. Park
" 14-1952 25862	"	Anna H.			Duke Power Co.	464	535		Rights of Way
Nov 21-1952	"	Washel H. et al			Virginia B. Davis, et al	467	192		Part Lot 110, Park (formerly Smith)
" " "	"	Carobel b. et al			" " "	467	192		(formerly Smith)
25864 " 21-1952	"	Washel H. et al			Virginia B. Davis, et al	467	195		Part Lot 110, Park (formerly Smith)
" " "	"	Carobel b. et al			" " "				

# DIRECT or GRANTOR Index to Deeds — Greenville County, S. C.

REG. U. S. PAT. OFFICE *Chas. McCath* County Indexes Since 1888  
An Identifying Trade Mark

To locate names, open at SURNAME INITIAL TAB and refer to Buff Sub-Index sheet for page reference.

Cott Family Name Index No. 75  
Copyright 1949

FILE NUMBER DATE OF RECORD	GRANTORS FAMILY NAMES	GIVEN NAMES ABCDEFGH	GIVEN NAMES IJKLMNO	GIVEN NAMES PQRSTUVWXYZ	GRANTEES	BOOK	PAGE	No. of Acres	BRIEF DESCRIPTION, LOCATION, ETC. ( Not Warranted )
26390 Nov. 29. 1952	Martin	Gladys M.			George R. Turner	467	434		Eastw. Melrose Lot 19, Blk A, Green ave.
27002 Dec. 6. 1952	"		J. Robert,	atty.	Josephine Gillespie	468	99		Lots 12, 13 + 14, Edin. St. Greenville Sp. Int. Lots 12, 13 + 14, Edin. St. Greenville Sp. Nicholtown Heights #1
28356 " 23. 1952	"	Charlie B.			Mattie L. Martin	469	150		Int. Lots 12, 12, 12, 3 + 12, 4, Flat 1 Goodfields, Ave. Wantt Sp. Lot 26, Glenwood Lane
1241 Jun. 14. 1953	"	Everett J.			Mary M. Hudgens	470	226		Lots 62, 63, 64 + 65 Linley St. which app. sp. 17 acres, Jolly Bridge Rd. Saluda sp. + tracts, O'Neal sp.
2123 " 29. 1953	"	Bertie L. et al			Anna May Luther etal	471	147		Partition Agreement 2 White Oak Subd. Lot 101 Holms Drive, Oaklawn Sp.
2438 Feb. 2. 1953	"		Margaret J.		Jessie Marie Tallant	471	267		
4178 " 21. 1953	"		John M.		Margaret L. Hollifield	472	550		
6968 Mch. 27. 1953	"		J. B.		Mrs. Nora V. Darby Davis	475	175		Lot 5, Odle, Augusta Hwy
8526 Apr. 14. 1953	"		J. Robert		Duke Power Co.	476	341		Right-of-way
11248 May 18. 1953	"		Leyda R. Guy		" " "	478	436		Right of way.
" " "	"		J. Robt. Agent		" " "	478	436		
12094 " 29. 1953	"		Posey H. Jr.		B. L. Crowell, Jr. et al	479	158		Sunset Hills Lot 68, Sunset Drive, Heights - Greenville Sp.
12832 June 8. 1953	"		Mattie L.		James R. Mann	479	463		Lots 12, 2, 12, 3 + 12, 4, Nicholtown
13652 " 17. 1953	"		James B. et al		James R. Mann	480	212		
" " "	"		Emanuel L. et al		" " "	480	212		8 acres (less lots sold off) "B" St. + Raines ave. which Spgs. Sp.
" " "	"		Jesse J. et al		" " "	480	212		



# DIRECT or GRANTOR Index to Deeds — Greenville County, S. C.

Cott Family Name Index No. 75  
Copyright 1949

To locate names, open at SURNAME INITIAL TAB and refer to Buff Sub-Index sheet for page reference.

Made by The Cott Index Company, Columbus, Ohio  
Sold by Walker, Evans & Cogswell Co., Charleston, S. C.

( )

FILE NUMBER	GRANTORS FAMILY NAMES	GIVEN NAMES ABCDEFGHIJ	GIVEN NAMES JKLMNO	GIVEN NAMES PQRSTUVWXYZ	GRANTEES	BOOK	PAGE	No. of Acres	BRIEF DESCRIPTION, LOCATION, ETC. ( Not Warranted )
13935 June 22-1953	Martin				Church, Deacons Riverside Baptist,	480	362		West Dunklin sp. Lot Hollidays Dam Road near River Falls, Cleveland sp.
15580 July 13-1953	"	Bernice A. Mrs			Loris M. Hunter	481	465		Int. Lots 17 & 18 Fall View Rd.
16288 " 21-1953	"	Keays M.			Mrs Clara B. Newell D. G.	482	211		Lot East North St. City widening Summit Side Quitclaim Int. Part Lot 4 for
17713 Aug 10-1953	"	Lora B. + Milo V.			City of Greenville,	483	302		Right of Way.
18032 " 13-1953	"		Margaret J.		Duke Power Co. Co., Inc.	483	465		Lease Lot Rutherford Monaghan Mills Village?
18589 " 20-1953	"			Dr. H. J.	Spur Distributing,	484	170		Int. Lot 50, Sec. 1, Smith St. 93, Cleveland St.
19898 Sep 8-1953	"		Mary S.		Lloyd Lill	485	238		Store Bldg. located at
20097 " 10-1953	"			Willie N.	Donald Dobbins, Sr. et al	485	327		Assignment.
20262 " 11-1953	"		J. B.		A. D. Attaway	485	365		Oregon St. Kanawha.
22478 Oct 13-1953	"	Waskell H., Jr.			Carobel B. Martin	487	138		Int. Eastern Part Lot 1, Blk.
22973 " 20-1953	"	Alice O.			Walter J. Jones, et al	487	339	4.59	acres, Austin sp. & Mildwood St.
25227 Nov 19-1953	"	Edwin B.			Clarence B. Martin, Jr.	489	183		Lots 15, 16, 17, 18 & 19 cov. bridge subd. city.
25459 " 23-1953	"		John H.		Walter J. Ellen, Jr.	489	279		Lot 6, Hindman Drive view, Kinilla.
26423 Dec 7-1953	"	formerly Evelyn Bramlett Brooks Evelyn Bramlett Brooks,			J. H. Bramlett	490	88		Lot 16, 2nd L. A. St. (Smith) St. City.
27632 " 22-1953	"	Waskell H., Jr.			Katherine J. Martin	491	17		Part Lots 10 & 19
531 Jan 8-1954	"	Agnes + J. M.			Parker Hater + Sonner Sub-Dist	491	505		Right of Way

# DIRECT or GRANTOR Index to Deeds — Greenville County, S. C.

REG. U. S. PAT. OFFICE *Chas. McCobb* County Indexes Since 1888  
An Identifying Trade Mark

To locate names, open at SURNAME INITIAL TAB and refer to Buff Sub-Index sheet for page reference.

Cott Family Name Index No. 75  
Copyright 1949

FILE NUMBER DATE OF RECORD	GRANTORS FAMILY NAMES	GIVEN NAMES ABCDEFGH	GIVEN NAMES IJKLMNO	GIVEN NAMES PQRSTUWXYZ	GRANTEES	BOOK	PAGE	No. of Acres	BRIEF DESCRIPTION, LOCATION, ETC. ( Not Warranted )
937 Jan. 14 1954	Martin	Kelen S. +	James J.	et al	Irrel A. Compton	492	168		Monaghan Mills Village Lot 94 McBeth St. Blk. 3
2104 " 29 1954	"		Lalla, Admfr. et al		James J. Hardy	493	95		St + present loc. city Part Lots 20 + 21 cor Capers Sp.
4657 Mar. 1-1954	"			Wilbur L.	John S. Ashmore	495	87		Part Lot 4, Valentine St. Guild
5627 " 12 1954	"		Nannie M.		Rosa L. Smith	495	492		Lots 7 + 8, Baker Road
5925 " 17 1954	"	mw. Alice			Duke Power Co.	496	29		Right of Way
7394 Apr 2 1954	"			J. H.	Marrin S. Edwards, Jr	497	101		Lots 935, 936 + 937.
8594 " 16 1954	"	Haskell H.			James H. Carter	498	55		agreement
8590 " 16 1954	"		Katherine J.		James H. Carter	498	53		Part Lots 108 + 109 Smith St. (Penn St) + another part of Lots 108 + 109 Penn St. (formerly Smith's St.)
9985 May 4 1954	"			Bert William	Elizabeth D. Martin	499	77		4 dat. Lots 4 + 5, Blk. 2 Riverside also 1/2 dat. Lots 27 + 28 Blk. 6, Sunny Slope
9988 " 4 1954	"			Bert William	Elizabeth D. Martin	499	93		view Lot 20 Blk. D. Summit Northwoods
9987 " 4 1954	"			William B.	Elizabeth D. Martin	499	95		Sub. Lot 7, Hindson Dr. Woodfield's Inc. Grant Sp.
11816 " 26 1954	"		James C.		Marilou B. Martin	500	320		Lot 58 Crestfield Road
13469 " 17 1954	"	C. B. Jr.			C. H. Branyon	501	426		terminal of Kings St Lot southern edge of Route 13.
15156 " 26 1954	"		J. Robert, Jr. et al		Lloyd E. Morgan	504	322		Lot State Hwy Alternate

# DIRECT or GRANTOR Index to Deeds — Greenville County, S. C.

Cott Family Name Index No. 75  
Copyright 1949

To locate names, open at SURNAME INITIAL TAB and refer to Buff Sub-index sheet for page reference.


Made by The Cott Index Company, Columbus, Ohio  
Sold by Walker, Evans & Cogswell Co., Charleston, S. C.

( )

FILE NUMBER	GRANTORS FAMILY NAMES	GIVEN NAMES ABCDEFGHIJ	GIVEN NAMES JKLMNO	GIVEN NAMES PQRSTUVWXYZ	GRANTEES	BOOK	PAGE	No. of Acres	BRIEF DESCRIPTION, LOCATION, ETC. ( Not Warranted )
DATE OF RECORD									
16168 July 21, 1954	Martin	Clarence E.			Martin Mary Henrietta Magill	504	296		Belmont ave. also Personal Co. Lot 41 cor. Blue Ridge Dr. +
16135 " 21, 1954	"		J. Robt. De	et al	Emma R. Orving et al	504	332		Contract to close road.
16626 " 27, 1954	"				Willie H. Roy J. Meaders	504	536		Lots 5 + 6, Biltmore ave. City
19716 Sep. 1, 1954	"		Norman B.		Carl L. Burroughs	507	183		Anderson St. Highlands Lot 22 East Millborn St. Sumter St.
20887 " 15, 1954	"	George	Margaret Elizabeth		Charles Lindberg Trust	508	140		Lot 1, cor. June ave. +
21541 " 23, 1954	"				Willie H. Roy J. Meaders	508	490		Lots 7 + 8, Biltmore ave - City
22410 Oct 2, 1954	"		Betty Sue Ellison,	et al	A. R. Castell	509	290		Lot 35, Palmetto an -
24534 " 26, 1954	"		Lydia O.		Nekoda C. Thompson	511	46		Lot 12, Blk C, Crescent ave -
25122 Nov. 2, 1954	"		John R.		Jessie S. Martin	511	290	1.97	acres (Part Lot 3) Easley Bridge Nickelton Community
25621 Nov. 8, 1954	"		E. E.	et al	John H. Meekins	511	497		Lot Dune St (formerly Nickelton)
26414 " 16, 1954	"		Jasper Young		Richard L. Oeland	512	220		Part Lots 3 + 4 Ashley ave
26899 " 22, 1954	"				Willie H. Roy J. Meaders	512	515		Lots 9 + 11 Hattie ave. City
27185 " 26, 1954	"				Willie H. Roy J. Meaders	513	67		Biltmore ave. Lot 10 cor. Hattie ave.
28623 Dec. 14, 1954	"	Helena H.			May M. Earnest	514	113		Linsalton, Chick Lot 13, Hardhome Ave.
28624 " 14, 1954	"				Lilla M. Byrum	514	115		Linsalton, Chick Lot 14, Hardhome Ave.
28811 " 15, 1954	"				Willie H. Roy J. Meaders	514	205		ave. Lot 4, Biltmore Lot 3 cor. June ave.

# DIRECT or GRANTOR Index to Deeds — Greenville County, S. C.

REG. U. S. PAT. OFFICE *Chas. McCott* County Indexes Since 1888  
An Identifying Trade Mark

 To locate names, open at SURNAME INITIAL TAB and refer to Buff Sub-Index sheet for page reference.

Cott Family Name Index No. 75  
Copyright 1949

14  
( )

FILE NUMBER DATE OF RECORD	GRANTORS FAMILY NAMES	GIVEN NAMES ABCDEFGH	GIVEN NAMES IJKLMNO	GIVEN NAMES PQRSTUVWXYZ	GRANTEES	BOOK	PAGE	No. of Acres	BRIEF DESCRIPTION, LOCATION, ETC. ( Not Warranted )
800 Jan. 10. 1955	Martin				Richard M. Woodfields, Inc.	515	523		Woodfields, Inc. Grant Sp. Lot 76 Ridgeway Dr., Church.
2482 " 28. 1955	"	Alice O et al			Cecil Parker, et al	517	177		Tract near Clear Springs
2656 " 31. 1955	"	Fred O. + Mrs. Mary		Robert, et al	William Priestly Clyde Putman	517	263	4	4 acres Chick Spgs. Sp. St. Beacon and Millrace. Lot 10. Blk M. cor Walnut
2955 Feb. 2, 1955	"				Ina A. Kiles, jr.	517	439	20	+ 4 <sup>30</sup> / <sub>100</sub> acres lands of Hill. Invest. Co. 20 acres + 9 <sup>1</sup> / <sub>2</sub> acres Riverside Farms St. - Nickalton Heights.
3066 " 3. 1955	"	Kenny C. et al			Fred L. Nesbitt	518	4		Int. Lot 25, Map 2, Colorado
3287 " 5, 1955	"	E. C.			Willie A. Roy J. Meadere	518	166		Lots 1+2. Pearl St. Monaghan Mill Village.
3666 " 9. 1955	"				A. L. Martin, et al	520	123		Lot 95 Sec. 3 McBeth St. Lot 2 = 6 acres + Lot 3 = 6 acres, Park of Sharon B. Hunt Place, Saluda River Prop of H. H. Martin ( + H. S. Belk )
6151 " 9. 1955	"	Helen S. + James J			John R. New	521	137		Rd. Chick Spgs. Sp. Lease 7 acres, White Oak
7380 " 1955	"	A. H. et al, by Del. Tax Col.							Right of Way.
8546 " 4. 1955	"	Lurman H. et al			Sam J. Staggs	522	164		
9411 " 13. 1955	"	Adell, et al			Duke Power Co.	523	34		
"	"	Elizabeth, et al				523	34		
9869 " 18. 1955	"	E. E. et al			Matthew Downs, jr.	523	215		Pine St. Map 2, Nickalton Heights Lot 25 Colorado St. (formerly Grant Sp.)
11319 " 1955	"	J. Harold			Evelyn Hollingsworth	524	313		Lot 31, Juniperwood, Sec 2, Mountain View area.
"	"	Clarence L.			Bill F. Redmond	525	319		Part Lot 18, Woodland Dr.

# DIRECT or GRANTOR Index to Deeds — Greenville County, S. C.

Cott Family Name Index No. 75  
Copyright, 1949

To locate names, open at SURNAME INITIAL TAB and refer to Buff Sub-Index sheet for page reference.

Made by The Cott Index Company, Columbus, Ohio  
Sold by Walker, Evans & Cogswell Co., Charleston, S. C.

( )

FILE NUMBER	GRANTORS FAMILY NAMES	GIVEN NAMES ABCDEFGHIJ	GIVEN NAMES KLMNO	GIVEN NAMES PQRSTUVWXYZ	GRANTEES	BOOK	PAGE	No. of Acres	BRIEF DESCRIPTION, LOCATION, ETC. ( Not Warranted )
DATE OF RECORD									
16529 June 28, 1955	Martin	Henry, et al			William J Henderson, Jr.	528	337		Lot 25, Alpine Hwy.
17446 July 8, 1955	"	"		et al Mrs. Frances Sloan	Lillie S. Chapman	529	227		Personal Prop. of Est. B. H. Chapman Lot 23, Welcome St. + Int.
17483 " 8, 1955	"	"			Duke Power Co.	529	261		Right of Way
"	"	"	Mabel J.		"	529	262		"
"	"	"		Mrs. H. M.	"	529	263		"
18123 " 15, 1955	"	Henry G. et al			L. J. Vaughan	530	13		Wagon scales + Int. Lease etc. 1 story brick warehouse bldg. "Northwoods"
18132 " 16, 1955	"	Elizabeth Duff			Ernest E. Harnill	530	41		Lot 7 Kinross Dr. "Hillside" Billie
18760 " 23, 1955	"	Henry G. et al			Hesta G. Thomas	530	313		Int. Lots 31, 33 + 32 box St.
18994 " 26, 1955	"	Helen Keel, et al			Turner G. Bradford et al	530	405		Lot Weston St, Fairview Sp.
19389 " 28, 1955	"	Clarence			Virginia H. Martin	530	531		Part Lot 4, Welcome St. H. J. Martin
19522 Aug 1, 1955	"	H. J. by Del. Sax lsd.			H. J. Martin, Jr.	531	39		Lot Cox Bridge Rd. (Int.)
20326 " 9, 1955	"	Lucile D.			Duke Power Co.	531	429		Right of Way.
20900 " 15, 1955	"	Fred P.		Robert, et al	Harren B. Priestly	532	83	7	acres, Ruthersford, etc.
21595 " 23, 1955	"	"	J. B.		Fannie Lou Martin	532	383		Lot 47, Jamison
23479 Sep 10, 1955	"	Est. et al			Lee Freeman	534	150		Nicholson
23481 " 10, 1955	"	"		Mary Henrietta McGill	Sumner Rudolph	534	151		Belmont Ave. Lot 41 cor. Blue St.

# DIRECT or GRANTOR Index to Deeds - Greenville County, S. C.

REG. U. S. PAT. OFFICE *Chas. McCott* County Indexes Since 1888 An Identifying Trade Mark

To locate names, open at SURNAME INITIAL TAB and refer to Buff Sub-Index sheet for page reference.

Cott Family Name Index No. 75 Copyright 1949

FILE NUMBER DATE OF RECORD	GRANTORS FAMILY NAMES	GIVEN NAMES ABCDEFGH	GIVEN NAMES IJKLMNO	GIVEN NAMES PQRSTUVWXYZ	GRANTEES	BOOK	PAGE	No. of Acres	BRIEF DESCRIPTION, LOCATION, ETC. ( Not Warranted )
23755 Sep 13, 1955	Martin			Hampton Wade	Ruth B. Mauldin	534	242		Marlin St. - 15' rick. Sp. Part Lot 49, cor. Laurel St + + Anderson Rd.
24080 " 15, 1955	"			Wilbur J.	Mrs. Juanita O. Martin	534	464		Part Lot 4, cor. Valentine St. - Butler Sp.
25067 " 27, 1955	"		Nellie + Rufus	J. J. Chapman	J. J. Chapman	535	329	1.06	acres, Gibbs Shoals Rd. Home Rd. Roseman Heights, Quatt Sp.
25197 " 28, 1955	"	Harold H.			H. H. Wilkins, et al	535	383		Lot 13, cor. Jerry Court + White White Oak Street -
26157 Oct. 7, 1955	"			William H.	Bernard Franklin Swint	536	202		Part Lot 73, Palmer Dr. Estate, Chick Spgs. Sp.
26156 " 7, 1955	"		Hannie Myrtle		Albert L. Smith	536	209		Lot 22, Blk 15 Mayfair
30398 Nov. 22, 1955	"	Arvilla L. et al			Kurtis A. Martin	539	309	3.08	acres, Oaklawn Sp.
30867 " 29, 1955	"	Everett Mace +		Vera Stone	H. L. Smith, et al	539	522		Mayfair Estate, Chick Spgs. Sp. Lots 9 + 10, Mayfair Dr. Blk 11, Nashotown Heights, City
31248 Dec. 2, 1955	"	B. C.			Fred L. Nesbitt	540	122		Lot 30, Meigs Ave.
31821 " 3, 1955	"	E. C.			Mary Gallmon	540	137		Elder St. (Watson ave.) Nashotown Heights Lot 31, cor. Meigs Ave. + New Ave., Park Mt. Sp.
33385 " 29, 1955	"		Mable B. +	Theron P.	Kerman B. Berce	541	548		Lot 11, Courtland Dr. High Ave. Pleasant Valley, Quatt Sp.
1094 Jan 13, 1956	"			Rose D'Arrigo	Estow L. Rodgers	543	150		Lot 147 Pleasant Ridge
1924 " 21, 1956	"		Kate E		Daisy J. Ellis	543	481		Part Lots 1 + 2 N. Earle St Wille - Augusta Hwy. Sunbeam Sp.
2666 " 30, 1956	"	Mrs. Gertrude K			Barney A. Medley	544	221	1.01 1/2	acres in or near Princeton on Augusta Ave., Quatt Sp.
3682 Feb. 10, 1956	"	Geneva B. +		Thaddeus L.	M. H. Gore	545	68		Lot 32, Henderson Ave.
4088 " 15, 1956	"	Barabel L.			Jackson L. Martin	545	232		Lot 9 Mount Vista Ave.

# DIRECT or GRANTOR Index to Deeds - Greenville County, S. C.

Cott Family Name Index No. 75  
Copyright 1949

To locate names, open at SURNAME INITIAL TAB and refer to Buff Sub-Index sheet for page reference.

Made by The Cott Index Company, Columbus, Ohio  
Sold by Walker, Evans & Cogswell Co., Charleston, S. C.

14  
( )

FILE NUMBER	GRANTORS	GIVEN NAMES	GIVEN NAMES	GIVEN NAMES	GRANTEES	BOOK	PAGE	No. of Acres	BRIEF DESCRIPTION, LOCATION, ETC. (Not Warranted)
DATE OF RECORD	FAMILY NAMES	ABCDEFGHIJ	IJKLMNOP	QRSTUVWXYZ					
5127 Feb. 27, 1956	Martin	Bernice A.			Loris M. Hunter	546	148		River Falls, Cleveland Sp. Int. Lts Jones Gap Rd. near
7341 Mar. 21, 1956	"			Wilbur J.	John Shell Ashmore	548	246		Lot Anderson Park
7821 " 26, 1956	"	Edwin B. et al			John H. Edwards	548	453	}	Lease Bldg. 702 B. North Main St. City
" " "	"	E. B. Jr. et al			" " "	548	453		
7904 " 27, 1956	"	J. Robt.			H. E. Raschley	548	534		Rd. + Garline St. Sunny Slope Lot 31, Blk. B. cor. Bramlett
4195 Apr. 10, 1956	"	Elma H.			City of Greenville	550	43		3 Tracts Fall Creek Weights - Knott Sp.
9413 " 12, 1956	"	Elizabeth G. +	Ralph Samuel		H. H. Perkins, et al	550	144		Lot 5 Jerry Court Roseman
9741 " 16, 1956	"			H. B.	J. H. Anderson	550	251		Int. Lot 6, Blk 7, Highland Ave. Riverside, Int Lot 5, Sec. 9, West Eighth St. Woodside Mills
10663 " 25, 1956	"		Mrs. Inez C.		City of Greenville	551	79	2.50	Acres, Saluda Sp.
10662 " 25, 1956	"		Mrs. Inez C. et al		City of Greenville	551	110	153	25 acres, State Rd. Acres, Saluda Sp. + Dr. Grove Park.
11085 May 1, 1956	"	Genevieve B. +	J. L.		Claude H. Carter	551	351		Lots 7 + 8, Blk 5, Greenwood
11546 " 4, 1956	"		Mary E.		H. A. Martin et al	551	454	35	Acres, Fairview, Sp. White Oaks Subd.
11730 " 7, 1956	"			William H.	Ralph C. Mullikin	552	54		Part Lot 75, Lake
11870 " 9, 1956	"		Joseph K. et al		City of Greenville	552	130	}	Tract 38 Sec. 8, ... Lake Colony, Sal
" " "	"		Lillie Mae, et al		" " "	552	130		

# DIRECT or GRANTOR Index to Deeds — Greenville County, S. C.

REG. U. S. PAT. OFFICE *Chas. McCall* County Indexes Since 1888 An Identifying Trade Mark

To locate names, open at SURNAME INITIAL TAB and refer to Buff Sub-Index sheet for page reference.

Cott Family Name Index No. 75 Copyright 1949

FILE NUMBER DATE OF RECORD	GRANTORS FAMILY NAMES	GIVEN NAMES ABCDEFGH	GIVEN NAMES IJKLMNO	GIVEN NAMES PQRSTUVWXYZ	GRANTEES	BOOK	PAGE	No. of Acres	BRIEF DESCRIPTION, LOCATION, ETC. ( Not Warranted )
11979 May 10, 1956	Martin		J. B.		Mrs. Nora V. Darby Davis	552	183		Hwy. Oaklawn Sp. Lot. 15-111 - Augusta
12941 " 21, 1956	"		Norman B.		Paul Costner	553	79		Lot in School Dist. 120. Palomas Ave. Augusta Terrace
13421 " 25, 1956	"	Carl E. +	Julia M.		Philip H. Bremner, Jr.	553	231		Lots 26+29, Part Lots 25+30.
15571 June 18, 1956	"		J. Robert, Jr. et al		P. M. Coury, et al	555	111		Agreement on mill creek.
15868 " 21, 1956	"	B. F. et al			J. H. Green	555	217		Lot 4 Prop. Mrs. M. H. Lane, City.
16264 " 25, 1956	"		Kate E.		Carolyn M. Hood	555	437		Lot 56 Lullwater Rd. McLattown Heights, City
19101 July 27, 1956	"	E. E. et al			Verner Lee Thompson	558	122		Lot 30, Mine ave.
19415 " 31, 1956	"		Meljena Gibson		John G. Martin	558	223	2	Paris Mt. Sp. Acres, White Horse Rd.
20811 Aug 15, 1956	"		Sarah D.		Walter H. Goldsmith	559	247		Lot 17, Sec. 4, East Earle St.
22055 " 30, 1956	"	Curtis A.			Kathryn Linton Buckner	560	239	3.08	Acres, Oaklawn Sp. Isagucena Park
24793 Oct 1, 1956	"			H. H. et al	Jesse R. Stewart	562	306		Lat 61, Harrington ave.
26215 " 17, 1956	"		John A.		Cecil Evans	563	371	2.94	Acres - GROVE TP Set Back Line.
28664 Nov 15, 1956	"	Kenneth Joseph, et al			James B. Spearman, et al	565	237		Release of Building
28985 " 20, 1956	"		J. B.		Mrs. Nora V. Darby Davis	565	513	5.33	Acres - Creek
1231 Jan 15, 1957	"	Gladys M.			Walter G. Griffin	569	135		Part Lot 8, Richland
2341 " 23, 1957	"	Anna H.			Duke Power, Jr.	570	129		Right of Way.



# DIRECT or GRANTOR Index to Deeds - Greenville County, S. C.

Cott Family Name Index No. 75  
Copyright 1949

To locate names, open at SURNAME INITIAL TAB and refer to Buff Sub-Index sheet for page reference.

Made by The Cott Index Company, Columbus, Ohio  
Sold by Walker, Evans & Cogswell Co., Charleston, S. C.

( )

FILE NUMBER	GRANTORS FAMILY NAMES	GIVEN NAMES ABCDEFGHIJ	GIVEN NAMES JKLMNO	GIVEN NAMES PQRSTUVWXYZ	GRANTEES	BOOK	PAGE	No. of Acres	BRIEF DESCRIPTION, LOCATION, ETC. ( Not Warranted )
DATE OF RECORD									
3770 Feb. 14, 1957	Martin				Sarah D. Duke Power Co.	571	125		Right of way Fountain Inn.
3764 " 14, 1957	"				Kenneth Martin, et al	571	65	.50	of an acre Main St. West Lots 19+20, old Augusta
7918 Apr. 2, 1957	"			( same as Mrs. S. F. Evette ) Nora B.	Joe L. Love, Jr.	574	187		Rd. Monteth Heights, also Lot 51, U.S. Hq. 29, Oakvale Terrace, Gault Tp.
8744 " 11, 1957	"			J. H.	Wallace & Girardeau	574	507		Mills Ave. Mills Mill - Lease Premises on
8228 " 15, 1957	"			Anna Kay	Beth M. Spincy	575	51	1.33	acres, Fairview Tp.
9489 " 20, 1957	"			Norman B.	Samuel B. Gains	575	252	2.15	acres, Gault Tp.
9921 " 25, 1957	"			Washell Hair, Sr., et al	Ray J. Meadows	575	390		Part Lot 4 cor. Old Augusta Rd. + Ave. are Air Base Highlands.
12332 May 23, 1957	"			Judson Cooley, et al	"	575	390		
12331 " 23, 1957	"			Fred P. +	Robert, et al Frances P. Ray	577	417	7.28	acres Rutherford Rd, <sup>Spqr. Tp.</sup>
13804 June 10, 1957	"			Fred P. +	Robert, et al William Priestly, Jr. et al	577	417	8.02	acres, which Spqr. Tp. Country Club Estate
14658 " 19, 1957	"			John Arthur	Clarence R. Turner et al	578	213		Lot 129, Arcadia, <sup>Spqr. Tp.</sup> Shannon Terrace, <sup>Spqr. Tp.</sup>
14672 " 20, 1957	"			A. L.	John L. Campbell	578	537		Lot 43, Brookview <sup>Spqr. Tp.</sup>
15098 " 25, 1957	"				H. H. and Porter J. Vaughan	579	26		Lot 2, State Hwy
	"			Kelley Payne, et al	H. H. Westmoreland	579	182		Lot 24, Lee Rd. Super Hwy. <sup>Spqr. Tp.</sup>
	"			Margaret H. et al	"	579	182		

# DIRECT or GRANTOR Index to Deeds — Greenville County, S. C.

REG. U. S. PAT. OFFICE *Chamblott* County Indexes Since 1888  
An Identifying Trade Mark

To locate names, open at SURNAME INITIAL TAB and refer to Buff Sub-Index sheet for page reference.

Cott Family Name Index No. 75  
Copyright 1949

14

FILE NUMBER DATE OF RECORD	GRANTORS FAMILY NAMES	GIVEN NAMES ABCDEFGH	GIVEN NAMES IJKLMNO	GIVEN NAMES PQRSTUVWXYZ	GRANTEES	BOOK	PAGE	No. of Acres	BRIEF DESCRIPTION, LOCATION, ETC. ( Not Warranted )
16607 July 13, 1957	Martin	E. E.			Levee Turner, et al	580	272		Nickletown Heights Lot 90 Bridwell Ave
16648 " 15, 1957	"			mw. Rhett	James B. Martin et al	580	293		(Duncan Rd.) Paris mt. Sp. Part Lot 4, County Rd.
17832 " 27, 1957	"	E. E.			Harren Cooper	581	101		Sts. City. Lot 6 cor. Brian + Judson Rd. Paris mt. Sp.
19522 Aug 16, 1957	"			et al Mrs. Rhett	James B. Martin	582	335	Int.	1 acre (Part Lot 4) Duncan Bridge Road.
20181 " 24, 1957	"			Roy J.	J. L. Patterson	583	17		Lot New Dunham, Ave., City
21260 Sep 6, 1957	"		J. B.		Mabel G. Payne	583	512		Part Lot 1, West Mills Estate.
21420 " 9, 1957	"		James +	J. H. et al	William B. Bennett	584	21	11.66	acres part of J. D. Bennett Springs St.
23684 Oct 7, 1957	"	Charlie Stone			Martin Realty Co.	585	357		Lots 1 + 2 Hudson St. + Taylor St. Nickletown Heights.
23685 " 7, 1957	"	C. B. Jr.			Martin Realty Co.	585	359		Lots 92 + 93. Bridwell Ave +
23897 " 9, 1957	"		Jaunita P. +	Wilbur J.	John S. Ashmore	585	443		Lot Anderson Road Watson St. Carver Park
24066 " 11, 1957	"			Realty Co.	James Crawford Martin	585	525		Lot 33 Elder St. (formerly
25094 " 24, 1957	"		John A.		Addie Lee Lollie	586	295		Lot, Goose Sp.
27555 Nov 25, 1957	"		J. Robert		Kazel S. Ringard	588	200		Int. Strip, Aberdeen St.
28391 Dec 5, 1957	"			et al Sarah H.	_____	589	15		Restrictive Covenants
290 Jan 6, 1958	"	A. Carl, Jr.			Edward L. Martin et al	590	330		+ Morningside Dr. Sylvan Hills. Int. Lot 51 cor. Valley View Lane, Kirkwood Lane Inaugura Park.
757 " 10, 1958	"	Henry, et al			John R. Douglas	590	465		Grant Part Lot 151

# DIRECT or GRANTOR Index to Deeds — Greenville County, S. C.

Cott Family Name Index No. 75  
Copyright 1949 A-141580

Open at Proper Tab according to First Letter or Letters of Name and refer to Buff Sub-Index sheet for page reference.

Made by The Cott Index Company, Columbus, Ohio  
Mfg. Cott Patent Index Systems—M

( )

FILE NUMBER	DATE OF RECORD	GRANTORS FAMILY NAMES	GIVEN NAMES ABCDEFGH	GIVEN NAMES IJKLMNO	GIVEN NAMES PQRSTUVWXYZ	GRANTEES	BOOK	PAGE	No. of Acres	BRIEF DESCRIPTION, LOCATION, ETC. ( Not Warranted )
3370	Feb. 11-1958	Martin	H. J. et al			J. C. Pittman, et al	592	442		Lot 7, Hwy. 29 Grove Sp.
		"	Bertha P. et al			"	592	442		
4704	27-1958	"	C. H. & Ollie H.			Gladys R. Crenshaw	593	431		Truck Meadow Farm, Gantt Sp. Lot 36, Sec. 1, High Valley Blvd.
8194	Apr. 9-1958	"			H. H. et al	Porter F. Vaughn	596	20		Lot 3 State Hwy. 291
8190	8-1958	"	Furman H.			Andrew C. Sizemore	596	38		Agreement of Lease
9578	23-1958	"	Henry, et al			J. H. Sitton, et al	597	106		Agreement
11082	May 8-1958	"	Helen		Jr. et al Robert L.	Hilton H. Duncan, Sr.	598	89		Forest. Lots 36, 37 & 38, Sherrard Rd. - East Highland Subd.
11892	19-1958	"			H. J.	Dean William Toone	598	432		Lot 5, Sec. 8, B. Early Bridge
12499	26-1958	"		D. H. et al		Hankney A. Halber	599	101		Lot 224, Cor. Otomas + Panama ave. Pleasant Valley
13263	Jun. 3-1958	"		Mae H. et al		"	599	101		
14525	18-1958	"		J. R. Co. adm.		Duke Power Co. et al	599	309		Right of Way. Fairview Sp.
14626	19-1958	"			Sarah D.	Paul A. Guthrie et al	600	277	8.23	Acres, Cripple Creek
		"		Leland, et al		Worrie Martin	600	329		Road. O'Neal Sp.
		"		Javan, et al		"	600	329	1/100	of an acre. Green - O'Neal
14663	20-1958	"	Carl E.			Julia H. Martin	600	347		Chestnut Hills, also O'Neal Co. Int. Lot 3, Batterman Sp.
1792	July 17-1958	"			H. H.	Helen J. Daddridge	602	164		Leagues, O'Neal Lot 106, New Pointe

# DIRECT or GRANTOR Index to Deeds — Greenville County, S. C.

14

REG. U. S. PAT. OFFICE *Chas. McCott* County Indexes Since 1888 An Identifying Trade Mark

Open at Proper Tab according to First Letter or Letters of Name and refer to Buff Sub-Index sheet for page reference.

Cott Family Name Index No. 75 Copyright 1949 A-141580

FILE NUMBER DATE OF RECORD	GRANTORS FAMILY NAMES	GIVEN NAMES ABCDEFGH	GIVEN NAMES IJKLMNO	GIVEN NAMES PQRSTUVWXYZ	GRANTEES	BOOK	PAGE	No. of Acres	BRIEF DESCRIPTION, LOCATION, ETC. ( Not Warranted )
3145 July 31-1958	Martin			John Carlton	Broadus C. Lewis	603	109		Cammer Ave. Lot 35 + Part Lot 36
3570 Aug. 6-1958	"			Joe L.	Maudie H. Martin Haddelle	603	393		Dr. Carolina Court Int. Lot 5 Blk. E. Eastman Belmont Heights
4539 16-1958	"			Paul E	Thomas A. Street	604	255		Lot 37 Heard Dr.
10363 Oct 21-1958	"			Lucile, by Del. Jap	Jeanne D. Shreath Church, Tr.	608	489		Brenttown (Prop. Lucile Martin) Lots 64 + 65 Belling Circle
10602 23-1958	Elmer E.				Morningside Baptist	609	43		Butler Sp. 1 acre, old Spitz Rd.
1119 29-1958	"			James Crawford	R. F. Pitman	609	236		Lot 558, Sec. 8. Graceland Cem.
11303 30-1958	Elmer E.			Crystal Davis, et al		609	236		
11446 Nov 1-1958	"			Valentino Rudolph	Phoebe H. Martin	609	304	13.24	Ad - Austin Sp. area, Log Sheds
12640 14-1958	"			Lee John R. + Ruby	Charles Buddy Huff Local Home Builders, Inc.	609	358		Lot 7 Durham St. Dr. Oak Crest.
12928 18-1958	Burtha C.				Sonora Pond Crawford	610	501		Lot 28, Sec. 1, Templewood Lot Duncan Road
14919 Dec 12-1958	"			Lois Chandler, et al	Lube Power Co. et al	612	201		115 School St. Greer. Lease Lot known as
15042 13-1958	"			H. J.	Thomas L. Martin et al	612	267	20	acres, Butler Sp.
15096 13-1958	"	E. E.			Le Roy Nasser	612	279		St. + Maple St. Greenville City Part Lot 11 cor. Palmer
15882 22-1958	Charles E.				Lawrence C. Staples	613	3		Woodfields Lot 14, Woodmont Lane
16801 1959	"			Milton Reese	Juanita B. Sprouse	613	441		Lehigh St. Piedmont Park Lot 5, Shamrock Lane (formerly

# DIRECT or GRANTOR Index to Deeds — Greenville County, S. C.

Cott Family Name Index. No. 75  
Copyright 1949

To locate names, open at SURNAME INITIAL TAB and refer to Buff Sub-Index sheet for page reference.

Made by The Cott Index Company, Columbus, Ohio  
Sold by Walker, Evans & Cogswell Co., Charleston, S. C.

FILE NUMBER	GRANTORS FAMILY NAMES	GIVEN NAMES ABCDEFGHIJ	GIVEN NAMES JKLMNO	GIVEN NAMES PQRSTUVWXYZ	GRANTEES	BOOK	PAGE	No. of Acres	BRIEF DESCRIPTION, LOCATION, ETC. ( Not Warranted )
DATE OF RECORD									
17535 Jan. 12. 1959	Martin	E. E.			Sub-Dist. Comm. Parker Water & Sewer	614	219		Right of Way
17964 " 15. 1959	"	Kelen & Jessie			" " " et al	614	361		St. + "Lot" Asbury St.
18079 " 16. 1959	"	Grace C.			Larry A. Dunham	614	535		Contract, Lot Washington City -
18999 " 27. 1959	"	Henry Joseph		Emery	Steve J. Earle, et al	615	406		Lot 11, Melrose Drive Biltmore, near city
19914 Feb. 4. 1959	"			Walter	Marion L. King Co. Supt.	616	247		Lot 12, Bent Twig Drive
20087 " 6. 1959	"		Jane A.	Roy C.	Billy Brazell Const. et al	616	334		Lot 22, Darlington ave. Addie Lee Lollar + Grantor
23087 Mch. 9. 1959	"		John A.		Charles Crawford	618	415		Tract, County Rd. ady Inauguena Park.
23713 Mch. 14. 1959	"			W. H.	J. Richmond Lord	619	125		Lot 107, Du Pont Drive. Tract -
24237 " 20. 1959	"	Alice O.			Frances E. Collins	619	360	2	Acres off of a 280 acre Chestnut Hill -
24553 " 23. 1959	"		Julia H.		Hubert R. Clayton	619	463		Lot 3, Butternut Dr. - Lot East North St. City
24713 " 24. 1959	"			Peter Ben	Louisa M. Redfearn	619	542		Int. 2 Lots, Cleveland St.
25243 " 30. 1959	"		John A.	et al	Andrey H. Check	620	280		Guest Ave. Grove Sp.
32578 " "	"		Margaret D.	et al	"	620	280	7.75	acres, Grove Sp. also Lot
34170 Jan 5. 1959	"			H. H.	H. A. Haldrop	626	252		J. H. Sitten Prop. State H.
19. 1959	"	Bernice A.			Roy Waters	627	464		Int. Lots 4+5 of Subd. Coch + Jasper Dr. angr Lots 205 F + 206
1741 July 13. 1959	"		John A.		Bayless Sumell Martin	629	219		Part of 7.21 acre

# DIRECT or GRANTOR Index to Deeds - Greenville County, S. C.

REG. U. S. PAT. OFFICE *Chas McCobb* County Indexes Since 1888 An Identifying Trade Mark

To locate names, open at SURNAME INITIAL TAB and refer to Buff Sub-Index sheet for page reference.

Cott Family Name Index No. 75 Copyright 1949

FILE NUMBER DATE OF RECORD	GRANTORS FAMILY NAMES	GIVEN NAMES ABCDEFGHIJ	GIVEN NAMES JKLMNO	GIVEN NAMES PQRSTUVWXYZ	GRANTEES	BOOK	PAGE	No. of Acres	BRIEF DESCRIPTION, LOCATION, ETC. ( Not Warranted )
2672 July 21, 1959	Martin			Mike H.	<sup>et al</sup> Gerald E. Jeffcoat	630	184		Ave. Pleasant Valley Lot 62 & Part Lot 63, Prince
5941 Aug. 20, 1959			Vera R.		Ruby B. Thompson	632	283		Power of atty. Crescent Terrace
7334 Sep. 2, 1959				Peter Ben	James Austin McMurria	633	249		Int. Lot 19, Crescent Ave.
9615 " 25-1959			Kelley P. et al		J. C. Dickerson	635	34		Lot 11, Paris Mt. Ave.
			Margaret H. et al			635	34		
10870 Oct 2, 1959		Fred P. &		Robert, et al	LeRoy S. Robertson	635	393	8.50	acres, Chick Spgs. Sp. Chapel Rd. - Bath Sp.
12295 " 22-1959		Nancy			Frank Robertson	637	103		Lot 11/8 Lincoln
14290 Nov. 12, 1959				Ruth R.	James M. Latimer	638	357	81.09	acres, Oaklawn Sp. St.
16395 Dec. 4, 1959		J. Robert			Harriet H. Bozeman	640	115		Int. Strip East Broad Selton Prop. State Hwy. 291
16411 " 4-1959				H. H.	Betty V. Cooper, et al	640	95		Lot 1, Subd. of Lot 4, J. H.
16415 " 4-1959				Ruth R.	Hettie Low Chandler	640	129	35.79	acres, Oaklawn Sp. Fairview Sp
17204 " 11-1959		J. R.			Eugene E. Stone, III	640	367	29	acres, U. S. Hwy. 276
17742 " 17-1959		Elmer E.			Dennis A. Garrett	641	35	2 3/4	acres Fairview Sp.
20072 Jan. 15, 1960		Jack			H. J. Runion	642	324		Chick Spgs. Sp. Pat. Bushy Creek Rd.
21824 Feb. 3, 1960		E. E.			Henry B. McRoy	643	539		Patrick Lot 3, Prop. Juanita H.
22285 " 5-1960		Henry, et al			L. A. Alberson	644	83		3b. Intn. Lot South Main St.

# DIRECT or GRANTOR Index to Deeds — Greenville County, S. C.

Cott Family Name Index No. 75  
Copyright 1949 A-141580

Open at Proper Tab according to First Letter or Letters of  
Name and refer to Buff Sub-Index sheet for page reference.

Made by The Cott Index Company, Columbus, Ohio  
Mfg. Cott Patent Index Systems—M

FILE NUMBER DATE OF RECORD	GRANTORS FAMILY NAMES	GIVEN NAMES ABCDEFGH	GIVEN NAMES IJKLMNO	GIVEN NAMES PQRSTUVWXYZ	GRANTEES	BOOK	PAGE	No. of Acres	BRIEF DESCRIPTION, LOCATION, ETC. ( Not Warranted )
25054 Feb. 12. 1960	"		Lyda R.		J. Robt. Martin	646	113	4.2	Railway acres, Southern
25055 " 12. 1960	"		Lyda R.		J. Robt. Martin, Sr.	646	125	2.0	acres, Gville. Sp.
25051 " 12. 1960	"		J. Robt.		J. Robt. Martin, Jr.	646	131		2 other Lots - Life Est. Reserved Lot eve Broad + Main, also
25053 " 12. 1960	"		J. Robt. Jr.		J. Robt. Martin	646	134	1.33	acres New State Hwy. #13
25052 " 12. 1960	"		J. Robt.		J. Robt. Martin, Jr.	646	137		Alternate 123 - also 20 acres. Lot on tract Federal
25719 " 21. 1960	"		Mable B. Theron		Ruth B. Jackson	646	406		Hallowan Heights Lot 29, Woodhaven Dr - Sec 2, Fairfield acres.
29498 Apr. 27. 1960	"	Billy		Patsy C	Robert Carl Purser, Jr.	649	129		Lot 20, Lermann, Dr. Forest, Sec. C, Chick Spgs. Sp.
31317 May 16. 1960	"	Henry			Wilbur J. Rush	650	251		Lot 31, Pinnacle Dr. - Green
31449 " 17. 1960	"	Henry H			Duke Power Co.	650	317		Right of Way Mt. Sp.
32533 " 27. 1960	"		Lucy D. et al		Lou Ella Delk	651	193		Int. 12 acres, Glassy Mission St.)
32534 " 27. 1960	"		Lucy D. et al		Lou Ella Delk	651	195		Int. Lot Church St (Now)
34393 Jun. 14. 1960	"	Alice Swinge			Duke Power Co.	652	360		Right of Way
35338 " 23. 1960	"	Alice O.			Theodore Wilton	653	114	10.60	Spring Baptist Church - acres, East of Clear
4647 Aug. 15. 1960	"			Pearl B.	J. S. Rogers	656	527		Brandon Plant. Lot 469, Sec 2, Dorsey Bl.
7882 Sep. 20. 1960	"	Alice O.			William E. Lawson	659	235	1	acre Sufflingtown

# DIRECT or GRANTOR Index to Deeds — Greenville County, S. C.

14

REG. U. S. PAT. OFFICE *Chas McCalls* County Indexes Since 1888 An Identifying Trade Mark

Open at Proper Tab according to First Letter or Letters of Name and refer to Buff Sub-Index sheet for page reference.

Cott Family Name Index No. 75  
Copyright 1949 A-141580

FILE NUMBER DATE OF RECORD	GRANTORS FAMILY NAMES	GIVEN NAMES ABCDEFGH	GIVEN NAMES IJKLMNO	GIVEN NAMES PQRSTUVWXYZ	GRANTEES	BOOK	PAGE	No. of Acres	BRIEF DESCRIPTION, LOCATION, ETC. ( Not Warranted )
8602 Sep 28. 1960	Martin			D. John R. + Ruby Lee	Virgil C. Jones	659	501	1 1/2	Lane Rd. Paris Mt. Sp acres, use Strip Cedar Springs Church.
14966 Dec. 10. 1960	"	Alice O			Joe Allen Madden et al	664	346	5.21	acres near Clear Hampton Terrace
15545 " 17-1960	"	Henry			Donald C. Mc Glohon	664	546		Lot 34, Lisa Drive, Wade
22283 Feb. 10. 1961	"			Janie B.	Charles D. Turner et al	669	473		Lot - Clarendon Ave. Circle Ave. East Lake Subd.
22339 " 10-1961	"	Henry Joseph (Bertha C. Martin Johnson)			Bobby C. Southern	669	467		Lot 15 + Part Lot 14, East Rd. + Duncan Rd.
22564 " 14-1961	"	Bertha C.			Ethel M. Brown	670	5		Lot. Hunts Bridge Sec. 3, Timberlake
23413 " 23-1961	"	H. J.			Bobby E. Lowery	670	361		Lot 23 Sedgefield Dr. Rd. + Clear Springs Road
23919 " 24-1961	"	Alice O.			H. J. Berry	671	1	2	area between Stewart Academy
24720 Apr 7. 1961	"	Alice O			Floree M. Hewins	671	330	1	acre M. Edwards Prop.
26544 " 27-1961	"	A. B. +		Sarah A.	Herbert C. Hood	672	450		Lot 53 Mable Ave, James
27128 May 3. 1961	"			Melzera Gibson	Margaret M. Lipscombe	673	109	5 1/2	acres, Paris Mt. Sp Strip - Stamford Rd. Stamford Court
27231 " 4-1961	"	Elizabeth Du V et al			Grill County	673	115		Return Terrace, Melville Circle, Leone Ave. DuVernet Dr. + Popper Dr.
27851 " 11-1961	"	H. J.			Glenn N. Gladden	673	353		Prop. Mansfield Park Sec. III, Timberlake
29473 " 30-1961	"	Alice O.			Nathaniel Madden et al	675	14	2	Lot 21 Sedgefield Dr. - Rd. + Clear Springs Rd.
31074 Nov. 16. 1961	"	H. J. et al			George E. Kunkle	676	108		area between Stewart Academy Timberlake, Butler Sp Lot 3 Sedgefield Dr. Sec III



# DIRECT or GRANTOR Index to Deeds — Greenville County, S. C.

Cott Family Name Index No. 75  
Copyright 1949 A-141580

☞ Open at Proper Tab according to First Letter or Letters of  
Name and refer to Buff Sub-Index sheet for page reference.

Made by The Cott Index Company, Columbus, Ohio  
Mfg. Cott Patent Index Systems—M

FILE NUMBER	GRANTORS FAMILY NAMES	GIVEN NAMES ABCDEFGHIJ	GIVEN NAMES JKLMNO	GIVEN NAMES PQRSTUVWXYZ	GRANTEES	BOOK	PAGE	No. of Acres	BRIEF DESCRIPTION, LOCATION, ETC. ( Not Warranted )
DATE OF RECORD									
382 Jan. 29. 1961	Martin	Henry			William E. Halpe <sup>et al</sup>	676	519		Mimosa Dr. McSwain Gardens Lot 1001 Richbourg Rd. North Sunset Hills
2105 July 19. 1961	"			Austin Hilburn	Arthur B. Collier	678	227		Lot 53, Central Court
2298 " 2.1-1961	"	Elizabeth Du V.	et al		Southern Bell Tel. Co.	678	274		General Permit
3388 Aug. 3. 1961	"	H. J.			Bobby Dean Powell	679	208		Isaqueena Park Lot 47, Harrington Ave.
3559 " 4-1961	"	H. J. et al			Arthur H. Brady	679	263		Lot 5, Caber Dr.
4004 " 10-1961	"	H. J. et al			John L. Currier	679	422		Timberlake, Sec. III, Butler Sp. Lot 4, Sedgefield Dr.
4146 " 11-1961	"	Andrew L. et al			Maurry L. Helms <sup>et al</sup>	679	507		Lot 37, Berk E. Pisgah Dr. - Paris Heights
	"	Edna C. et al			"	679	507		
6802 Sep. 12. 1961	"	H. J. et al			Joseph M. Lender <sup>et al</sup>	681	531		McSwain Gardens Butler Sp. Lot 37, Mimosa Dr.
6958 " 14-1961	"			Roy G.	William R. Spence, Jr.	682	49		South Forest Est. add. No 1 Lot 217, Plainfield Circle
7492 " 20. 1961	"	Mildred W.	William		Dorothy G. Hartnett	682	273		Circle, Liberty Park Lot 13 + Part Lot 14, Proffitt
7595 " 21-1961	"			Kelly P. et al nee Margaret Helms Margaret H. et al	Southern Bell Tel. Co.	682	334		General Permit
10131 Oct 19. 1961	"	Henry			Robert S. Nancy	684	310		Timberlake Lot 16, Selwyn Dr.
10132 " 19. 1961	"	H. J. et al			C. Hoyt Brown, Jr.	684	311		Timberlake, Sec. III Lot 5, Sedgefield Dr.
10568 " 24. 1961	"	Andrew L. et al			John H. Canley	685	16	24.81	Acres, Chick Spgs. Sp.

# DIRECT or GRANTOR Index to Deeds — Greenville County, S. C.

REG. U. S. PAT OFFICE *Chas McCott* County Indexes Since 1888 An Identifying Trade Mark

Open at Proper Tab according to First Letter or Letters of Name and refer to Buff Sub-Index sheet for page reference.

Cott Family Name Index No. 75 Copyright 1949 A-141580

FILE NUMBER DATE OF RECORD	GRANTORS FAMILY NAMES	GIVEN NAMES ABCDEFGH	GIVEN NAMES IJKLMNO	GIVEN NAMES PQRSTUVWXYZ	GRANTEES	BOOK	PAGE	No. of Acres	BRIEF DESCRIPTION, LOCATION, ETC. ( Not Warranted )
10568 Oct. 24-1961	Martin	Edna C. et al			John H. Canley	685	16	24.81	acres Chick Spgs Sp
12164 Nov. 10-1961				et al Sarah H William	W. Avery Hunt, Jr.	686	187		O.V. Hunt Estate - Lots 7-18 inc - Map 2. Hills, Plat 2.
12631 " 16-1961					Sybil C. Martin	686	366		Lot 26 Myers Dr. Sunset Dimblelake, Sec. III, Butler Sp
14520 Dec. 8-1961		H. J. et al			Edward J. Lashlin	688	149		Lot 8, Sedgfield Drive. Dimblelake, Sec. III, Butler Sp.
14805 " 12-1961		H. J. et al			Gerald C. Baggett	688	275		Lot 7, Sedgfield Dr.
15419 " 19-1961				et al Sarah H.	Prop. O.V. Hunt Estate	689	15		Restrictions M <sup>rs</sup> Swain Gardens.
15591 " 20-1961		Henry J.			H. Frank Durham, Jr.	689	47		Lot 2, Richbourg Rd. Forestdale Heights.
19270 Feb. 5-1962		H. J. et al			Rosalie W. Holton	691	438		Lot 8, Forestdale Dr. Four Miles East of Sville. Contract - 233.8 Acres.
20776 " 21-1962		Alice O.			A. J. Goforth, Jr.	692	547		M <sup>rs</sup> Swain Gardens Lot 38, M <sup>rs</sup> Swain Dr.
20868 " 23-1962		H. J. et al			Robert A. Dobson, III	693	84		
21389 " 28-1962		Charles J.			Jimmy M. Adams	693	242		Lot 27 Argonne Drive.
21771 " 5-1962		C. M.			Loris L. Gilstrap	693	429		Lot 48 Grace St. Dimblelake, Sec. III, Butler Sp.
22724 " 15-1962		H. J. et al			Robert J. Whaley, et al	694	261		Lot 9, Sedgfield Dr. Blk 4, Wilbur Dr. Stone Estates
22924 " 16-1962		H. J. et al			James M. Clure De Young, Jr.	694	311		Lot 20 + Part Lots 19 + 21 Subsony St.
25375 Apr. 13-1962		Henry J.			Carol B. Vaughn	696	193		Lot Harvley St.
26125 " 23-1962		H. J. et al			Claude H. Arnold	696	449		Lot 2, Lee Road

# DIRECT or GRANTOR Index to Deeds — Greenville County, S. C.

Cott Family Name Index No. 75  
Copyright 1949 A-141580

☞ Open at Proper Tab according to First Letter or Letters of Name and refer to Buff Sub-Index sheet for page reference.

Made by The Cott Index Company, Columbus, Ohio  
Mfg. Cott Patent Index Systems—M

FILE NUMBER	DATE OF RECORD	GRANTORS FAMILY NAMES	GIVEN NAMES ABCDEFGH	GIVEN NAMES IJKLMNO	GIVEN NAMES PQRSTUVWXYZ	GRANTEES	BOOK	PAGE	No. of Acres	BRIEF DESCRIPTION, LOCATION, ETC. ( Not Warranted )
26539	Apr. 26-1962	Martin	H. J., et al			Gene B. Park et al	697	67		Mrs. Swain Gardner, Butler Lot 23, Shannon Dr.
26537	"	"				et al				
26-1962	"	"	Antonetta T. Thuma	R. Jr.		Oliver M. Sawyer, Jr.	697	74		Lot 114, Stephen Lane Sec. 4, Lower Estabrook
27875	May 11-1962	"	H. J. et al			Marion E. Wright	698	68		Lot 16, Windfield Rd.
27949	"	"				Duke Power Co.	698	81		Green Lease Lot, School St.
28452	"	"			H. J.	Peoples Natl. Bank	698	308		W. Coffee St. - City Lease lot for parking lot
28697	"	"			William A.	Ethel Owens	698	392		Married, Bates St. Lot - Baker Circle
29196	"	"	H. J. et al			Charles D. Bragg et al	699	8		Forestdale Heights. Lot 6, Forestdale Dr.
29543	"	"				William P. Harris et al	699	151		Ans. also Personal Prop. Lot 10 + strip off Lot 11, Prentiss
29750	"	"	H. J. et al			Gene L. Smith	699	245		Sec. III, Butler sp. Lot 26, Old Spky Rd. Simsbury
29884	June 1-1962	"	H. J. et al			Kenneth Warren et al	699	305		Wellington Green, Chick Spgs. Twp. Lot 47, Rollinggreen Road.
31484	"	"	Elizabeth DuV. et al			Manorfield Park, Inc.	700	387		Protective Covenants Sec. A, Manorfield Park
31580	"	"	Elizabeth DuV. et al			Talmer Cordell	700	447		Lot 42, Bertrand Terrace
31852	"	"	Charles J.			Ronald D. Hill et al	701	4		Drive, Pinehurst - Lot 6, Blk A, Hale
254	"	"	Fletcher H. +	Hilda C.		Richard C. Ayers et al	701	130		Pine Brook. Lot 74, Bidwell St.
360	"	"	J. E. +	L. H.		J. D. Bennett, as Tr.	701	140		Bennett Subd. - Dunblin Twp. Lot 91, Cemetery St. - T. D.
794	July 5-1962	"				Sarah D. Colonial Pipeline Co.	701	391		Right of Way easement

DIRECT or GRANTOR Index to Deeds — Greenville County, S. C.

REG. U. S. PAT OFFICE *Chas. McCall* County Indexes Since 1888 An Identifying Trade Mark

Open at Proper Tab according to First Letter or Letters of Name and refer to Buff Sub-Index sheet for page reference.

Cott Family Name Index No. 75 Copyright 1949 A-141580

FILE NUMBER DATE OF RECORD	GRANTORS FAMILY NAMES	GIVEN NAMES ABCDEFGH	GIVEN NAMES IJKLMNO	GIVEN NAMES PQRSTUVWXYZ	GRANTEES	BOOK	PAGE	No. of Acres	BRIEF DESCRIPTION, LOCATION, ETC. ( Not Warranted )
1433 July 11-1962	Martin	C. M.			<i>et al</i> Ralph D. Garrett Distressed Corp.	702	119		Subd. - Austin Tp. Lot 14, Bethel Rd. Pastdale also 17.77 acres, U.S. Hwy. 276
1553 " 12-1962	"	-	Marietta	Corp.	Ballard-Rise	702	149	6.65	Acres, Greer Dr. Butler Tp. East Tallulah Drive. Lot 4 + Part Lots 3 + 5.
2752 " 26-1962	"	Carobel C.			<i>et al</i> James Hunter Stokes	703	166		Drive. Part Lot 5, East Tallulah Parkview - Lot 42 Morningside Dr.
2751 " 26-1962	"	Carobel C.			Irene V. Henderson	703	173		
2777 " 26-1962	"	Ernest A. Jr.			Roy M. Lowe, <i>et al</i>	703	181		
2897 " 27-1962	"	Fannie Lou			J. H. Alexander	703	217		Lot 47, Jamison St. Wd. - Mansfield Park
2999 " 30-1962	"	Elizabeth Du V. <i>et al</i>			Harriet Du Vernet	703	247		4/5 Int. Lot 17 Pendleton Mansfield Park
2996 " 30-1962	"	Elizabeth Du V. <i>et al</i>			Adela Du Vernet	703	250		4/5 Int. Lot 10, Roper Dr. Road, Mansfield Park
3007 " 30-1962	"	Elizabeth Du V. <i>et al</i>			Grace Du V. Roper	703	256		4/5 Int. Lot 8 Pendleton Mansfield Park
2997 " 30-1962	"	Elizabeth Du V. <i>et al</i>			William R. Du Vernet	703	271		4/5 Int. Lot 9, Roper Dr. Orchard Acres.
3015 " 30-1962	"	Henry			<i>et al</i> Kenneth H. Edge	703	290		Lot 60, Fairhaven Dr. Sec. 2. Rignlett Rd. Wd. Mansfield Park
3525 Aug. 3-1962	"	Elizabeth Du Vernet, <i>et al</i>			Palmer Cordell	703	479		Lot 44, Bertrignd Terrace + Augusta Rd. Grove Tp.
3759 " 7-1962	"			H. J.	Thomas L. Martin	704	29		Tract less parts sold off Augusta Rd. Grove Tp.
3760 " 7-1960	"			H. J.	Grace M. Phillips	704	30		Tract less part sold off Homer Est. Sec. B.
6015 " 31-1962	"	H. J. <i>et al</i>			<i>et al</i> James M. Leach	705	523		Lot 263, Buckingham Rd. Sec. A, Mansfield Park.
7443 Sep 17-1962	"	Elizabeth Du V. <i>et al</i>			Palmer Cordell	706	549		Lot 43, Bertrand Terrace,

# DIRECT or GRANTOR Index to Deeds — Greenville County, S. C.

Cott Family Name Index No. 75  
Copyright 1949 A-141580

☞ Open at Proper Tab according to First Letter or Letters of  
Name and refer to Buff Sub-Index sheet for page reference.

Made by The Cott Index Company, Columbus, Ohio  
Mfg. Cott Patent Index Systems—M

FILE NUMBER	DATE OF RECORD	GRANTORS FAMILY NAMES	GIVEN NAMES ABCDEFGH	GIVEN NAMES IJKLMNO	GIVEN NAMES PQRSTUVWXYZ	GRANTEES	BOOK	PAGE	No. of Acres	BRIEF DESCRIPTION, LOCATION, ETC. ( Not Warranted )
7910	Sep. 21-1962	Martin	H. J., et al			Paul F. Barnett	707	234		Sec III, Timberlake Lot 28, Monterey Lane McSwain Garden, Butler's Sp.
7933	" 21-1962	"	H. J. et al			Charles F. McVicker et al	707	241		Lot 24, Shannon Drive - Dunklin Sp.
8089	" 24-1962	"			W. L. Jr.	Reverside Baptist Church	707	263		Lot 2 - 0.51 Acre - West Drive, Sec A, Mansfield Park
8410	" 27-1962	"	Elizabeth Du V.	et al		Dempsey Window Co. Inc.	707	381		Lot 27, Neville Circle + DuVernet Circle, Sec B, Mansfield Park
	"	"	Elizabeth Du Vernet, et al			Dempsey Window Co. Inc.	707	383		Lot 30, Neville Circle + Leong Stanford Rd, Sec A, Mansfield Park
	"	"	Elizabeth Du V.	et al		Dempsey Window Co. Inc.	707	385		Lot 32, Neville Circle + P. H. Burnett, O'Neal Sp.
8625	" 29-1962	"			W. L. Jr. William	Robert J. Loftis	707	498		Lot 5 Prop. Robert J. Loftis Cumberland Ave. Fair Heights
9078	Oct. 4-1962	"	Eleanor A. et al			Eunice S. Alverson	708	147		Int. Lot 24 + Part Lot 25, Oak St. Judson Mill Village
9069	" 4-1962	"	George H. + Katherine W.			J. E. Campbell et al	708	146		Part Lot 59, Sec 2, Sixth Forest.
10132	" 16-1962	"	H. J. et al			James H. Croust	709	94		Lot 33, Scarlett St. Sherwood Springs Baptist Church
10357	" 18-1962	"	Alice D.			Theodore Wilton Owens	709	160	10.60	Acres, 1000ft. East of Clear
11002	" 25-1962	"			Wilbur H.	M. C. Mullikin	709	427		Lot - East North St.
11278	" 29-1962	"	D. C.			Ira Ann Martin	709	531		1/2 Int. 186 Acres, Saluda Sp. also 1/2 Int. Lot 47.
	"	"				"	709	531		Sec 2, Thomas St. Vistas - Mowaghan Mills
11326	" 29-1962	"	H. J. et al			Edward J. Brent	709	536		Wellington Green Chick Sp. Lot 15, Melbourn Lane
11515	Oct. 31-1962	"	Elizabeth Du V. et al			Palmer Cordell	710	99		Mansfield Park Lot 38, DuVernet Dr.

DIRECT or GRANTOR Index to Deeds — Greenville County, S. C.


REG. U. S. PAT OFFICE *Chas McCorkle* County Indexes Since 1888 An Identifying Trade Mark

Open at Proper Tab according to First Letter or Letters of Name and refer to Buff Sub-Index sheet for page reference.

Cott Family Name Index No. 75 Copyright 1949 A-141580


FILE NUMBER DATE OF RECORD	GRANTORS FAMILY NAMES	GIVEN NAMES ABCDEFGH	GIVEN NAMES IJKLMNO	GIVEN NAMES PQRSTUVWXYZ	GRANTEES	BOOK	PAGE	No. of Acres	BRIEF DESCRIPTION, LOCATION, ETC. ( Not Warranted )
12260 Nov. 6. 1962	Martin	H. J. et al			Ray R. Burrill Co.	710	252		Lot 9, Nuttall Court + Watkins Bridge Rd.
12161 " 7-1962	"	Melvena H.			Southern Bell Tel. Co.	710	283		Lot cov. Hunts Bridge Rd.
12765 " 14-1962	"	H. J. et al			Wellington Green	710	527		Release of Restrictions County Rd. - Austin Sp.
13273 " 20-1962	"	Alice O. Ind. et al			Henry J. Berry	711	141		Correction Deed, Lot Rd. + Kenne St.
13534 " 23-1962	"	Bertha C. Martin Johnson	Martha Agnes		Seales Morris	711	256		Lot cov. Edaley Bridge Paris Mt. Sp.
13979 " 29-1962	"	Bertha C.			H. M. Moss	711	446		Lot - Duncan Rd. + Haverhill St. Glendale, Mauldin
14307 Dec. 3-1962	"	Eleanor J. et al			Bobby Donald Alverson et al	712	39		Int. Lot 35, Drury Lane, Bon Air Rd.
15837 " 20-1962	"	Henry			Richard J. Mitchell	713	115		Rd. Wellington Green. Part Lot 46, Rolling Green
15926 " 20-1962	"			H. L. Jr.	Church, Deacon Riverside Baptist	713	94	2.94	acres (Lot 1) Sec. A Mansfield Park.
15963 " 21-1962	"	Elizabeth Du V. et al			Palmer Cordell et al	713	157		Lot 45, Bertrand Terrace Lane, Sherwood Forest.
16674 Jan. 2-1963	Maston			Reed J.	Thomas E. Furrey Jr. et al	713	400		Lot 137 Lady Maroon Sec. B. Homer Estates.
17510 " 11-1963	Martin	H. J. et al			Robert A. Bagwell	714	208		Lot 311, Hembley Rd. Sec. A, Mansfield Park.
18442 " 21-1963	"	Elizabeth Du V. et al			John K. Temple, Jr.	715	41		Lot 41, Bertrand Terrace, Subel. No. 10.
18545 " 22-1963	"			Rudolph	Denver P. Gaines	715	106		Lot O, Curtis Rd. Cordell Timberlake, Butler Sp.
18686 " 23-1963	"	H. J. et al			David H. Lumsden et al	715	147		Lot 32, Monterey Lane Sec. III, Elkton, Acife, Sec. A.
19584 Feb. 4-1965	"			H. H.	Elwood C. Jackson	715	462		Lot 68, Lockwood Ave.

# DIRECT or GRANTOR Index to Deeds — Greenville County, S. C.

 To locate names, open at SURNAME INITIAL TAB and refer to Buff Sub-Index sheet for page reference.

FILE NUMBER DATE OF RECORD	GRANTORS FAMILY NAMES	GIVEN NAMES ABCDEFGHIJ	GIVEN NAMES JKLMNO	GIVEN NAMES PQRSTUVWXYZ	GRANTEES	BOOK	PAGE	No. of Acres	BRIEF DESCRIPTION, LOCATION, ETC. ( Not Warranted )
19985 Feb. 7. 1963	Martin	Cora B. & Miles V.			<sup>et al</sup> Ida May Hinsdale	716	72		Lot 4 Summit Dr. Augusta Road -
20230 " 11-1963	"	David A.			Carrie C. Martin	716	236		1/2 Int. Lot 1 + Part Lot 2.
20793 " 15-1963	"	Charles J.			J. Alvin Gilreath	716	444		Lot 28, Argonne Dr - Bel manfield Park, sec. 2.
21159 " 20-1963	"	Elizabeth Du V. et al			Palmer Cordell	717	25		Lot 39 DuVernet Dr. + Bramlett lily strip -
23067 Mar. 13. 1963	"	Gladys M.			E. E. Martin	718	212		Lot 8, East North St. Extn. Green, chick. steps. 0/1
23698 " 20-1963	"	H. J. et al			R. B. Mc Lennan	718	489		Lot 28, Melbourne Lane, Wellington 7 + near Ridge Road.
24094 " 25-1963	"	Cleveland			Walter Thompson <sup>et al</sup>	719	97	2	Acres Long Branch, West Lot, Albany St.
24270 " 26-1963	"	Grace C.			Larry A. Dunham <sup>et al</sup>	719	154		Lot Washington St - + Pleasant Valley Subd.
24357 " 27-1963	"		Mary P		Carl L. Peris, Jr.	719	179		Lot 166, Potomac Ave. sec. B, Kaver Est.
24670 " 30-1963	"	H. J. et al			Jane St. Glenn <sup>et al</sup>	719	294		Lot 207, Shelburne Rd.
24825 Apr 1-1963	"	Clarence H. Jr.			Thomas H. Taylor	719	362		Lot 59 East North St. Extn. Rd. + DuVernet Dr. manfield
25527 " 8-1963	"	Elizabeth DuVernet, et al			Jim D. Thomas	720	47		Lot 26 Sec A Bramlett Dr. - manfield Park
26181 " 15-1963	"	Elizabeth Du V., et al			Palmer Cordell	720	335		Lot 37 Sec. A DuVernet + Personal Prop. In - Trust
26374 " 16-1963	"		Onie Pauline		Furman H. Martin <sup>et al</sup>	720	399		Conveyance of Real Estate "Kendal Green"
27431 " 26-1963	"	H. J. et al			Herman H. Chitwood	721	365		Lot 3, Kendal Green
27455 " 26-1963	"	Charles, et al			Greenville County	721	269		Right of Way

# DIRECT or GRANTOR Index to Deeds — Greenville County, S. C.

 To locate names, open at SURNAME INITIAL TAB and refer to Buff Sub-Index sheet for page reference.

FILE NUMBER DATE OF RECORD	GRANTORS FAMILY NAMES	GIVEN NAMES ABCDEFGH	GIVEN NAMES IJKLMNO	GIVEN NAMES PQRSTUWXYZ	GRANTEES	BOOK	PAGE	No. of Acres	BRIEF DESCRIPTION, LOCATION, ETC. ( Not Warranted )
27455 Apr 26, 1963	Martin	Charles, et al			Greenville County	721	270		Right of Way Sec. A, Mansfield Park
27828 " 30, 1963	"	Elizabeth Duv. et al			Palmer Cordell	721	443		Lot 36, DuTernet Dr. Sec. A, Mansfield Park
28731 May 9, 1963	"	Elizabeth Duv. et al			Palmer Cordell	722	299		Lot 48, Bertrand Terrace Sec. A, Mansfield Park
29062 " 13, 1963	"	Elizabeth Duv. et al			John N. Temple, Jr.	722	429		Lot 58, White Horse Rd. Mansfield Park
29282 " 15, 1963	"	Elizabeth Duv. et al			Jim D. Thomas	722	549		Lot 28, Neville Circle, Sec. A.
29958 " 15, 1963	"	Hattie Huff, et al			John D. Huff	722	543		Tracts Augusta Rd. Rd. - Butler Sp.
29435 " 16, 1963	"	C. N.			Fidelity Co. Inc.	723	63	1.04	Acres, Gibb Shoals Road - Butler Sp.
	"		Laura Maule		Fidelity Co. Inc.	723	65	13.99	Acres, Gibb Shoals Mellington Green
29762 " 20, 1963	"	H. J. et al			Julian K. Burgess, et al	723	184		Lot 90, Melbourn Lane, Dixie City
30175 " 23, 1963	"	H. J. et al			Heyward J. Kelly	723	359		Lot 8, Kendal Green Anderson St. Highlands
30519 " 27, 1963	"		Helen, et al		Clyde H. Turner	723	473		Lot 103, Somerset Ave. South Forest Est.
31338 Jun 4, 1963	"	H. J. et al			Theron R. Baker	724	269		Lot 146, Pinefield Dr.
31307 " 4, 1963	"	H. G. et al			Maxwell Rhodes	724	267		Lots 61, 62, 63, 64, 65 + 66. J. D. Bennett Subd.
	"	Frances L. et al			"	724	267		Oaklawn Sp. (Smith's N.) City
32843 " 20, 1963	"	H. J. et al			John S. Ruthowski	725	374		Part Lots 110 + 111, Penn St. Bates Sp.
198 " 27, 1963	"	Charles Joella			See Quality Homes, Corp.	726	130	0.18	Acres, King Quarry Rd.



# DIRECT or GRANTOR Index to Deeds — Greenville County, S. C.

Cott Family Name Index No. 75  
Copyright 1949

To locate names, open at SURNAME INITIAL TAB and refer to Buff Sub-Index sheet for page reference.

Made by The Cott Index Company, Columbus, Ohio  
Sold by Walker, Evans & Cogswell Co., Charleston, S. C.

( )

FILE NUMBER	GRANTORS FAMILY NAMES	GIVEN NAMES ABCDEFGH	GIVEN NAMES IJKLMNO	GIVEN NAMES PQRSTUWXYZ	GRANTEES	BOOK	PAGE	No. of Acres	BRIEF DESCRIPTION, LOCATION, ETC. ( Not Warranted )
1786 July 15-1963	Martin	Elizabeth	DuV. et al		John K. Temple, Jr.	729	165		Sec. A, Mansfield Park. Lot 57, White Horse Rd.
1783 " 15-1963	"	"	"	"	Palmer Cordell	727	281		Sec. A, Mansfield Park. Lot 47, Bertrand Terrace
2058 " 16-1963	"	Henry			Harold E. Bishop	727	372		Drye, Arkham Acres, Chick St. Sp. 1/2 Lot 173, Sec 3, Orchard
2105 " 17-1963	"		Notre D. et al		Marion Porter, et al	727	423		Sp. in owner's Piedmont Lot 33, Sec 3, Orr Hill
2513 " 19-1963	"	H. J.			J Dorothy J. Martin	728	38		Butler Sp. Lot 25, Sec. III, Timberlake
3019 " 25-1963	"		Leiv Chandler, et al		Duke Power Co	728	245		Right of Way. Park Leone ave. near Mansfield
3652 Aug. 1-1963	"	Elizabeth	DuV. et al		Jim D. Thomas	729	83		Lot 29, Neville Circle +
3722 " 2-1963	"	Elnora (Foster)	et al		Duke Power Co.	729	158		
	"			Robert A. (E. Mary Martin Washington)	"	729	158		Right of Way Agreement
	"			E. Mary, et al	"	729	158		
6673 " 30-1963	"	H. J. et al			Cornelius E. Nixon	731	144		Kendal Green Subd. Lot 6, Kendal Green Dr
6723 Sep 3-1963	"	Emanuel	Carlwee		H. L. Rose	731	215		College Heights Lot 22, Winthrop Ave.
7013 " 4-1963	"		Mary Harrill now Jennie Loh Green		Eugene G. Martin	731	284		Priner's Series Sp. Int. Lot 45, Coe, Brookwood
7132 " 5-1963	"		Jennie Loh		Jeanne D. Threatt	731	349		ave. East Lynn Lots 78 + 79, Lindsay
7379 " 9-1963	"	H. J. et al			James H. Hugley	731	482		Kendal Green Subd. Lot 22, Kendal Dr.
8003 " 13-1963	"	Elizabeth	DuV. et al		Palmer Cordell	728	493		Sp. in owner's Mansfield Lot 37, Sec. A, Neville

DIRECT or GRANTOR Index to Deeds — Greenville County, S. C.

REG. U. S. PAT. OFFICE *Chas. McCall* County Indexes Since 1868 An Identifying Trade Mark

To locate names, open at SURNAME INITIAL TAB and refer to Buff Sub-Index sheet for page reference.

Cott Family Name Index No. 75 Copyright 1949

FILE NUMBER DATE OF RECORD	GRANTORS FAMILY NAMES	GIVEN NAMES ABCDEFGH	GIVEN NAMES IJKLMNO	GIVEN NAMES PQRSTUVWXYZ	GRANTEES	BOOK	PAGE	No. of Acres	BRIEF DESCRIPTION, LOCATION, ETC. ( Not Warranted )
8379 Sep-17-1963	Martin	H. J., et al			Jack D. Bailey, et al	729	577		Kendal Green Sub'd. Lot 4, Kendal Green Dr.
8809 " 23-1963	"		O. H. et al		Clyde A. Wrenn	732	166		Lot 99 Pleasant Ridge Ave, Pleasant Valley.
	"		Jo Ann H. et al		"	732	166		
9830 Oct. 2-1963	"			Sloan H.	Ruby Edwards Martin	733	11		Paris Mtn. Tp. Int. Lot 7 M. E. Martin
9999 " 2-1963	"			Sloan H.	Carey Martin	733	16		Rd. Paris Mt. Tp. Int. Lot White Horse
9832 " 2-1963	"	Carey +		Edwards et al Ruby	Sloan H. Martin	733	17		Rd. Paris Mt. Tp. Int. Lot White Horse
10286 " 7-1963	"	Elizabeth Du V. et al			Talmer Cordell + Reever, Dist. Comm.	733	245		Dr. Sec. A. Mansfield Park. Lot 35, Neville Circle + Du Vernet
10585 " 9-1963	"	Henry			Wade Hampton Water Co.	733	325		Right of Way.
10849 " 11-1963	"	Cary F. +		Sloan et al Ruby &	School Dist. Grille	733	439	5	acres near White Horse Road also Strip Adj.
11517 " 17-1963	"	H. J. et al			James H. Ashby, Jr.	734	86		Kendal Green Sub'd. Lot 7, Kendal Green Dr.
11426 " 17-1963	"	H. J. et al			C. E. Braedbridge	734	84		Kendal Green Sub'd. Lot 20, Kendal Green Dr. Sec. A, Mansfield Park.
12855 " 31-1963	"	Elizabeth Du V. et al			Talmer Cordell	735	95		Lot 49, Bertrand Terrace.
13747 Nov. 8-1963	"	H. J. et al			William Bryd Turner III, et al	735	568		Lot 4, Keith Dr. City Sec. A, Mansfield Park
13880 " 11-1963	"	Elizabeth Du V., et al			Talmer Cordell	736	37		Lot 46, Bertrand Terrace, Dr. Kendal Green
14127 " 13-1963	"	H. J. et al			E. J. Copeland	736	113		Lot 5, Kendal Green

# DIRECT or GRANTOR Index to Deeds-Greenville County, S. C.

Open at Proper Tab according to First Letter or Letters of Name and refer to Buff Sub-Index sheet for page reference.

KEYS PRINTING CO.

( )

FILE NUMBER	DATE OF RECORD	GRANTORS FAMILY NAMES	GIVEN NAMES ABCDEFGH	GIVEN NAMES IJKLMNO	GIVEN NAMES PQRSTUWXYZ	GRANTEES	BOOK	PAGE	No. OF ACRES	BRIEF DESCRIPTION, LOCATION, ETC. (NOT WARRANTED)
14755	Nov. 19-1963	Martin	H. J. et al			Irvin B. Landmark	736	455		Kendal Green Subd. Lot 2, Kendal Green Dr. a lot near Jallulah Dr.
17430	Dec. 17-1963	"	Clarence B. Jr.			Annie Lou B. Daniel	738	255	2	Lots, Jallulah Drive - + Kendal Green.
20368	Jan. 20-1964	"	H. J. et al			L. C. Helms, Jr.	740	224		Lot 23, Kendal Green Dr.,
21244	" 28-1964	"			et al T. L.	Phillips Petroleum Co.	741	123		Lease Lot U.S. Hwy. 29
21674	" 31-1964	"		margaret		Duke Power Co	741	253	11.1	Acres, Grove Creek subd. Rd. Part Lot 61 Lewis St. East
21636	" 31-1964	"			Rudolph et al	C. Tommy Gibbs	741	278		Part Lot 60, White Horse
22455	Feb. 10-1964	"	Cary +		Sloan H Edwards, et al	Ida H. Leopard	742	57		Release of Restrictions
"	"	"	"		Ruby	"	742	57		"
22460	" 10-1964	"	Cary +		et al Ruby E.	Ida H. Leopard	742	1		Horse Road - Lot near White
22494	" 12-1964	"	H. J. et al			David D. Yearick, et al	742	25		Kendal Green Lot 14, Kendal Green Dr. Wellington Green.
24102	" 25-1964	"	Henry			James William Campbell	743	82		Lot 19, Melbourne Lane, + Styles Rd. Glenn Farms
24765	Feb. 3-1964	"	Jessie Abrams			Henry Sullivan	743	309		Lot 1, Sec. D, Glenn Rd. Kendal Green Subd.
25243	" 6-1964	"	H. J. et al.			Leland C. McIntosh	743	553		Lot 9, Kendal Green Dr. Old Paris Mt. Rd.
25477	" 9-1964	"	E. E.			et al Charles F. Grantt	744	28		Lot 3 + strip off Lot 2
26867	" 23-1964	"	H. J. et al			+ Sewer Dist. Comm. Wade Hampton Water	745	19		"
"	"	"	Dorothy L. et al			"	745	19		Right of Way

DIRECT or GRANTOR Index to Deeds-Greenville County, S. C.

Open at Proper Tab according to First Letter or Letters of Name and refer to Buff Sub-Index sheet for page reference.

FILE NUMBER	GRANTORS FAMILY NAMES	GIVEN NAMES ABCDEFGH	GIVEN NAMES IJKLMNO	GIVEN NAMES PQRSTUWXYZ	GRANTEES	BOOK	PAGE	No. OF ACRES	BRIEF DESCRIPTION, LOCATION, ETC. (NOT WARRANTED)
27705 Mar 31-1964	Martin			R. V.	G. D. Forrester	745	446		Horse Rd. Part Lots 20 + 22 White Timberlake, Butler Tp.
27470 " 30-1964	"	Dorothy J.			Robert Sherrill Pinkston, Jr.	745	329		Lot 25 Old Spdy, Rd. Sec. III Dr. Kendal, Garden Subd.
28176 Apr 3-1964	"	H. J. et al			William R. Anderson Co.	746	33		Lot 26, Kendal Green
28102 " 3-1964	"	Madys J + James B. et al			Southern Bell Tel + Tel. Co.	746	77		General Permit
" 28666	"	James B.			Southern Bell Tel + Tel. et al	746	78		General Permit. of a 7.31 acre tract
" 9-1964 29150	"	J. A.			Baylis Fursell Martin	746	265		Correction Deed portion Sec. A, Mansfield Park.
" 14-1964 29765	"	Elizabeth DuV. et al			Palmer Cordell	746	485		Lot 25, Bramlett Rd. Kendal Subd.
Apr 21-1964 30693	"	H. J. et al			William E. Greaves	747	116		Lot 1, Kendal Green Dr.
" 29-1964 31330	"	Fred M.			Duke Power Co.	747	491		Right of Way. Wellington Garden, Chick Ggs.
May 6-1964 31605	"	H. J. et al			Charles L. Rogers	748	232		Lot 91, Melbourn Lane Sec. A, Mansfield Park.
" 8-1964 31614	"	Elizabeth DuV. et al			John H. Temple, Jr.	748	355		Lot 56 White Horse Rd. Horse Rd, Sec. A, Mansfield Park
" 8-1964 32033	"	Elizabeth DuV. et al			Palmer Cordell	748	353		Lot 55 Bramlett + White Prop. O. V. Hunt East.
" 12-1964 32158	"	Sarah H.			Synod of S. C. Presbyterian Ch. W. of Enoree Presbytery.	748	517		Lots 1-6 Avery St. Lot 16, less part +
" 13-1964	"	Elizabeth DuV. et al			Walter S. Griffin	748	579		Lot 15, White Horse Road (S.C. Hwy. 250), Bramlett Rd. Mansfield Park.
" 32735 " 19-1964	"	Sarah H.			et al Greenville County	748	579		Pittman Circle 2 Strips Lilly St. +

# DIRECT or GRANTOR Index to Deeds-Greenville County, S. C.

Open at Proper Tab according to First Letter or Letters of  
Name and refer to Buff Sub-Index sheet for page reference.

KEYS PRINTING CO.

( )

FILE NUMBER	GRANTORS FAMILY NAMES	GIVEN NAMES ABCDEFGH	GIVEN NAMES IJKLMNO	GIVEN NAMES PQRSTUWXYZ	GRANTEES	BOOK	PAGE	No. OF ACRES	BRIEF DESCRIPTION, LOCATION, ETC. (NOT WARRANTED)
DATE OF RECORD									
32865 May 20, 1964	Martin			R. V.	Betty Jean Stairley Martin	749	266		Avenue Lots 9 & 10, Washington
32805 " 20, 1964	"	Elizabeth Dwt, et al			F. D. Bryant, et al	749	293		Are. Sec. A Mansfield Park. Lot 33, Stansford Rd + Leane Leane Ave, Sec A, Mansfield Park
33477 " 26, 1964	"	Elizabeth Dwt, et al			Salmer Cordell	749	487		Lot 23, Bramlette Rd +
34928 Jun 10, 1964	"			Steven O. Ex. Del. Co.	Southern Bell Tel +	750	538		General Permit. Wellington Green
35516 " 16, 1964	"	Henry			Donald P. Crane	751	146		Part Lot 46, Rollinggreen Rd.
35515 " 16, 1964	"			H. H.	William H. Martin Jr.	751	130		1/2 Int. Lot 13 Merlocke Dr. Rd. - O'Neal St.
1789 July 14, 1964	"			Lillie Bell + Thomas	Leland Martin	753	61		Tract Green - O'Neal
2059 " 16, 1964	"			Norma J. + Samuel L.	Warren J. Bowen Sr.	753	187		Lot 37 Blue Ridge Dr - Kendal Green
3944 Aug 4, 1964	"	H. J., et al,			Luther S. Bigby, Jr.	754	413		Lot 19, Kendal Green Dr. + Wade Hampton Gardens
3942 " 4, 1964	"	H. J., et al,			Paul E. Bowie, III	754	423		Lot 47, Waddell Rd., Sec. III Stansford Rd. - Sec. A, Mansfield Park
4177 " 6, 1964	"	Elizabeth Dwt et al			Milton Davis	754	541		Lot 40, Bertrand Terrace + North Garden Estates
4763 " 12, 1964	"	H. J., et al,			Frank F. Sessions, et al,	755	209		Lot 8, North Garden Circle, III, SimsbLake
5873 " 24, 1964	"	H. J. et al			William H. Norton et al	756	119		Lot 24 Old Spthg. Rd. Sec. Thornwood Acm, Chick Spg.
7070 Sept. 3, 1964	"	H. J., et al,			Thomas J. Farr, et al,	756	571		Lot 55, Brushy Creek Rd. + Wellington Green
9213 " 24, 1964	"			H. Henry	Paul M. House	758	180		Lot 37, Howell Road. Acres, Prop Alice O. Martin
11348 Oct 16, 1964	"	Alice O. et al			H. C. Harper	759	585		Tracts A, B, C + E + 47

DIRECT or GRANTOR Index to Deeds-Greenville County, S. C.

Open at Proper Tab according to First Letter or Letters of Name and refer to Buff Sub-Index sheet for page reference.

( )

FILE NUMBER DATE OF RECORD	GRANTORS FAMILY NAMES	GIVEN NAMES ABCDEFGH	GIVEN NAMES IJKLMNO	GIVEN NAMES PQRSTUVWXYZ	GRANTEES	BOOK	PAGE	No. OF ACRES	BRIEF DESCRIPTION, LOCATION, ETC. (NOT WARRANTED)
13428 Nov. 5-1964	Martin	Clarence B., Jr.			C. H. Brampton	761	121		+ Int. portion Wingo St & 19, Cor. Wingo St. & Wildwood St. Lot Wingo St. Lots 15, 16, 17, 18
15468 " 27-1964	"	H. J., et al.			Haskell M. Burton	762	330		Lot 135, Cor. Leyswood Dr. & Danbury Dr. Sec. III, Wade Hampton Yard.
"	"	"	"	"	"	762	330		
17734 Dec. 21-1964	"	Alvin G.			Martha S. Martin	763	578	1.88	acres, 1.25 acres; 4.31 acres & 24.21 acres, Prop. Melgena G. Martin Est. Paris mt. Tp.
"	"	"	"		"	763	578		
"	"	"	"		"	763	578		
17748 " 21-1964	"	Alvin G. & John G. & H. M., Jr.	et al		Steven O. Martin	763	587		4 Tracts Melgena G. Martin Est., Paris mt. Tp.
"	"	Luther G. et al			"	763	587		
17741 " 21-1964	"	Alvin G. & John G. & Steven O.	et al		Luther G. Martin	763	585		3 Tracts, Melgena G. Martin Est., Paris mt. Tp.
"	"	H. M. Jr. et al			"	763	585		
17742 " 21-1964	"	John G. & Steven O.	et al		Alvin G. Martin	763	589		4 Tracts Melgena G. Martin Est. Paris mt. Tp.
"	"	Luther G. & H. M. Jr. et al			"	763	589		
17743 " 21-1964	"	Alvin G. & John G. & Steven O.	et al		Laura M. Taylor	763	593		4 Tracts, Melgena G. Martin Est., Paris mt. Tp.
"	"	Luther G. & H. M. Jr. et al			"	763	593		
17740 " 21-1964	"	Alvin G. & John G. & Steven O.	et al		H. M. Martin, Jr.	763	597		4 Tracts, Melgena G. Martin Est. Paris mt. Tp.
"	"	Luther G. et al			"	763	597		

# DIRECT or GRANTOR Index to Deeds-Greenville County, S. C.

Open at Proper Tab according to First Letter or Letters of Name and refer to Buff Sub-Index sheet for page reference.

KEYS PRINTING CO.

( )

FILE NUMBER DATE OF RECORD	GRANTORS FAMILY NAMES	GIVEN NAMES ABCDEFGH	GIVEN NAMES IJKLMNO	GIVEN NAMES PQRSTUWXYZ	GRANTEES	BOOK	PAGE	No. OF ACRES	BRIEF DESCRIPTION, LOCATION, ETC. (NOT WARRANTED)
17745 Dec. 21-1964	Martin	Alvin G. + John G. + Steven O.	Luther G. + H. M. Jr. et al	et al	Margaret M. Lipscomb	763	601	}	4 tracts, Melgena h. Martin East, Paris mt. Sp.
" 17744 21-1964	"	Alvin G. + John G. + Steven O.	Luther G. + H. M. Jr. et al	et al	Grace M. Tate	763	601		
" 17739 21-1964	"	Alvin G. + John G. + Steven O.	Luther G. + H. M. Jr. et al	et al	Jarvis M. Duncan	763	605	}	3 tracts, Melgena h. Martin East, Paris mt. Sp.
" 17934 11-22-1964	"	Alvin G. + Steven O.	Luther G. + H. M. Jr. et al	et al	John G. Martin	763	609		
" 18787 Jan. 4-1965	"	Henry	Luther G. + H. M. Jr. et al	et al	William W. Pleasant	764	43	}	Lots, Paris mt. Tp.
" 19060 6-1965	"	Eleanor A.	Luther G. + H. M. Jr. et al	et al	William W. Pleasant	764	43		
" 20027 15-1965	"			W. M. Jr.	Margaret M. Lipscomb	764	457	}	Quumberland ave. Fair Mt. Sp.
" 20322 19-1965	"	H. J. et al			Eunice S. George	764	457		
" 20980 26-1965	Morton	Cleoma			Gladya J. Norton	765	367	}	2.29 acres, Paris mt. Tp. Sec. 3, Wade Hampton Garden
" 21344 29-1965	"	H. J. et al			Cleona Haynes Morton	765	511		
" 21717 Feb. 2-1965	Martin	Alice O.			Norman Melling	766	183	}	30/100 of an acre, Fugaloo Rd. Kendal Green subdiv
"	"				Lucille Austin	766	382		
"	"					766	509	3.03	acres, Epps Dr. near

DIRECT or GRANTOR Index to Deeds-Greenville County, S. C.

Open at Proper Tab according to First Letter or Letters of Name and refer to Buff Sub-Index sheet for page reference.

KEYS PRINTING CO.

FILE NUMBER DATE OF RECORD	GRANTORS FAMILY NAMES	GIVEN NAMES ABCDEFGH	GIVEN NAMES IJKLMNO	GIVEN NAMES PQRSTUWXYZ	GRANTEES	BOOK	PAGE	No. OF ACRES	BRIEF DESCRIPTION, LOCATION, ETC. (NOT WARRANTED)
23111 Feb. 16-1965	Martin	E. E.			C. G. Mason	767	469		Part Lot 8, East North St.
23110 " 16-1965	"	Gladys M.			C. G. Mason	767	470		Lot 21, East North St.
23725 " 23-1965	"	Almeade D., et al			William E. Coble, Jr.	767	593		Lease - Property - Fairview Tp.
24839 Mar 5-1965	"	Edward A. et al		By Frances James R. D. #13956	Natl. Bk. The Citizens + Southern	768	519		Real Property Agreement
24941 " 8-1965	"	Dorothy J. et al		By Frances James R. D. #13956	Sat BK 11-550	768	519		White Horse Rd. - Paris mt Tp.
25439 " 12-1965	"	H. J., et al		W. M., Jr.	Janie M. Duncan	768	593	1.08	acres (Lot 22.1-a) near Sylvan Hills, Gantt Tp.
26658 " 25-1965	"	Gladys M.			Joseph W. Hudgens Corp.	769	182		Lot 54, Valley View Lane
27480 Apr 2-1965	"	Elizabeth DuVernet, et al			Halmer Cordell	770	363		Sec. A - Mansfield Park Lot 24, Bramlett Rd.
27875 " 6-1965	"	Annie		Cancelled #25291 W. R.	Citizens + Sou. Natl Bank	770	472		Real Prop. Agreement Sec. A - Mansfield Park
31605 " 14-1965	"	Elizabeth DuVernet, et al			Halmer Cordell	771	209		Lot 31, Neville Circle Butler Sp. 9a Rd. 24 miles
31606 May 13-1965	"	H. J., et al			Donovan Lee Godfrey	773	247		Lot 114, Cor. Beaufort St. Wade Hampton Gardens
31737 " 13-1965	"	H. J., et al			James B. Webb, et al	773	278		Lot 37, Waddell Rd. Lot. + West 15' Lot.
31930 " 14-1965	"			R. T.	Richard L. Rogien	773	521		Lot. cor. White St + ...
33697 " 17-1965	"			H. M. Jr.	Margaret M. Lipscomb	773	370	15.94	acres, Paris mt. Tp.
33697 " 19-1965	"	Oliver John, et al			Jerry G. Weltonaker	774	482		Lot 8, Avery St.



# DIRECT or GRANTOR Index to Deeds - Greenville County, S. C.

Open at Proper Tab according to First Letter or Letters of Name and refer to Buff Sub-Index sheet for page reference.

KEYS PRINTING CO.

( )

FILE NUMBER DATE OF RECORD	GRANTORS FAMILY NAMES	GIVEN NAMES ABCDEFGH	GIVEN NAMES IJKLMNO	GIVEN NAMES PQRSTUVWXYZ	GRANTEES	BOOK	PAGE	NO. OF ACRES	BRIEF DESCRIPTION, LOCATION, ETC. (NOT WARRANTED)
33697 June 1, 1965	Martin				Mary Ruth m. et al Jerry S. Welmaker	774	482		Lot 8, Avery St.
34064 " 4-1965	"	H. J., et al			Harry F. Sanders	775	51		Lot 122, cor. Beaufort St. & Richbourg Rd. - Heritage Hills, Butler Tp.
"	"	"			" "	775	51		B- Lower Est.
34063 " 4-1965	"			Kirk F.	Richard O. Rountree	775	62		Lot 296, Amber Dr. Sec. 5
34507 " 9-1965	"	Christine C. et al			Jack M. Epps	775	235		Lot 1, Passer Drive, near City.
35328 " 17-1965	"	Fred m. et al			" " " "	775	235		lots 1 + 2, cor. White Horse Rd. & mayflower ave. Pecan Terrace.
"	"	"			" " " "	775	581		
35520 " 12-1965	"			H. J.	Carolina Fed. S. & L. Assn.	776	59		Washington St. Lease Lot 2 East
35585 " 21-1965	"	H. J. et al			Harold H. Brooks	776	93		Hade Hampton Gardens Lot 89, Balger Dr. Sec. III - Heritage Hills
291 " 29-1965	"	Henry			Gary L. Daniels et al	776	423		Lot 140, Guyton St.
471 July 7-1965	"			John A.	Howard Douglas May	777	128		Lot Freeman Road Belle Meade
1306 July 9, 1965	"			Wilcox W.	Joel Mack Jordan	777	251		Lot 149, Pine Creek Dr. &
2160 " 19-1965	"	Annie T.			Bill Lister, Jr.	778	26		Lot 3, Frank St. - City
2479 " 21, 1965	"	Alice, et al			J. E. Meadows	778	111		Lot 19, Blk. A, Crestline Pl. Hillendale Heights, also 89, Ashford ave. Vista Hill
" " "	"	"			" "	778	111		

14

# DIRECT or GRANTOR Index to Deeds - Greenville County, S. C.

Open at Proper Tab according to First Letter or Letters of Name and refer to Buff Sub-Index sheet for page reference.

KEYS PRINTING CO.

FILE NUMBER DATE OF RECORD	GRANTORS FAMILY NAMES	GIVEN NAMES ABCDEFGH	GIVEN NAMES IJKLMNO	GIVEN NAMES PQRSTUVWXYZ	GRANTEES	BOOK	PAGE	NO. OF ACRES	BRIEF DESCRIPTION, LOCATION, ETC. (NOT WARRANTED)
2740 July 23, 1965	Martin	Blanche	M., et al		J. D. Stargel	778	297	75	Acres, O'Neal Tp.
" 2/1965	"		Morris, et al		James LeRoy Hammond	778	386		
" " "	"		Jessie, et al		" " "	778	386		Lot 8, 2nd tract in Block W. Green Mt. O'Neal Tp.
" 5053 Aug. 13-14, 1965	"		Leland, et al		" " "	778	386		
" " "	"	H. J., et al	"		J. C. White, Jr.	780	14		Lot 103, 1st Green Mt. Tract & 3rd Green Mt. Tract, 3rd Green Mt. Tract, S. Sec. 2, Green Mt. Ext. Lot 425, Pinlico Rd. St. University Heights
" " "	"	"	"		" " "	180	17		Lot 27, Blk. B, Midland
4972 " 13, 1965	"	H. J., et al			H. J. O'Connor, et al	779	639		Lot 425, Pinlico Rd. St. University Heights
7556 Sept. 7, 1965	"		James C.		John W. Williams	781	507		Lot 27, Blk. B, Midland
9355 " 23, 1965	"		Carrie Cothran, et al		Annie Grace Stone	782	578		2 tracts Dunbar Tp. Augusta Road Ranches
9505 " 24, 1965	"		Don B. & Mary J.		Waco F. Childers, et al	783	22		Part Lot 220 Lehigh Ave.
10332 Oct. 1, 1965	"		Frances Black & Mary J., et al		William A. Martin	783	312		
" " "	"		Elizabeth (Betty) Presley, et al		" "	783	313	79	Acres Mark Mill Rd. Fairview Tp.
" " "	"		Elizabeth Presley, et al		" "	783	313		
" " "	"		John Harrison, et al		" "	783	313		
" " "	"		John Harrison, et al		" "	783	313		
10489 " 4, 1965	"		William L.		Lloyd W. Gilstrap	783	372		& County Rd. Vista Hills Lot 50, Cor. Kent Lane

# DIRECT or GRANTOR Index to Deeds - Greenville County, S. C.

Open at Proper Tab according to First Letter or Letters of Name and refer to Buff Sub-Index sheet for page reference.

KEYS PRINTING CO.

FILE NUMBER DATE OF RECORD	GRANTORS FAMILY NAMES	GIVEN NAMES ABCDEFGH	GIVEN NAMES IJKLMNO	GIVEN NAMES PQRSTUVWXYZ	GRANTEES	BOOK	PAGE	NO. OF ACRES	BRIEF DESCRIPTION, LOCATION, ETC. (NOT WARRANTED)
10781 Oct. 6, 1965	Martins		Nancy		Mary M. Hunter	783	470	1.32	Acres, Bates Tp. Sec. D - Sower Est.
11256 " 11-1965	"	H. J., et al			Charles R. Coker	783	632		Lot 424, Pembico Dr.
11254 " 11-1965	"	Grace Harriet (Grace Harriet			C. T. Bullock, et al	783	624		Lot 60, cor. Laurens Rd. & M Ados Ave. Glenn Browne Park
"	"	"	"	"	"	783	624		Pleasant View. Lot 25, Willow Springs Dr.
11641 " 14, 1965	"	Evelyn W.			Jack R. Morris, et al	784	103		
11891 " 18, 1965	"	H. J. et al			Carroll Bagwell, et al	784	248		Lot 28 Alpine Hwy H. Ind.
12196 " 20, 1965	"	Benjamin H., Jr.			Jerry B. Martin, et al	784	353		Lot 56, Woodfield Ave Freeman Rd.
14067 Nov. 8-1965	"	J. A.			Bayless Fursell	785	581		Part of 7.31 acre tract -
14789 " 15-1965	"	Bessie C., et al,			Barney Owens	786	168	1	acre, Oaklawn Tp. Ave. East Lake
14986 " 16, 1965	"	H. J., et al			Sarah L. Wilson	786	256		Part Lots 12, & 13, East Circle Drives City
15361 " 19, 1965	"	H. J., et al			Jesse L. Wilson	786	369		Lot 25, Kendal Green
17755 Dec. 14, 1965	"	Dorothy L., et al			J. Wesley Snyder	788	173		Lot 3, Merlocke Dr.
17757 " 14-1965	"	James Walter			Martha Ann H. Martin	788	169		1/2 Int. Lot 47, Cardinal Sec. D. Heron Estates
18464 " 21, 1965	"	H. J. et al			Hendell K. Mathins	788	441		Lot 436, Sagemore Lane Sec. D - Sower Est.
18964 " 28-1965	"	H. J., et al			John R. Hutzler, et al	788	632		Lot 400, Wembley Rd.
19183 " 30, 1965	"	Error See Massey			Joe W. Hiller, et al	789	126	2.1	Acres, Butler Tp.

# DIRECT or GRANTOR Index to Deeds - Greenville County, S. C.

Open at Proper Tab according to First Letter or Letters of  
Name and refer to Buff Sub-Index sheet for page reference.

KEYS PRINTING CO.

FILE NUMBER	GRANTORS FAMILY NAMES	GIVEN NAMES ABCDEFGH	GIVEN NAMES IJKLMNO	GIVEN NAMES PQRSTUVWXYZ	GRANTEES	BOOK	PAGE	No. OF ACRES	BRIEF DESCRIPTION, LOCATION, ETC. (NOT WARRANTED)
19222 Dec. 30, 1965	Martin		Lydia P. et al		The American Oil Co.	789	78		Supplemental Agreement to lease
" " "	"		J. Robert, et al		" " "	789	78		also Int. Strip
20698 Jan. 13, 1966	"	Henry, et al			Margaret W. Giles et al	790	100		Part Lot 31, Watson Rd. & R.D. - Sherwood Forest
21121 " 18-1966	"	H. J., et al			Harry L. Pittman,	790	288		Lot 203, Nottingham - Sec. A, Mansfield Park
21249 " 19, 1966	"	Elizabeth Sue W., et al			Viola E. Pack, et al	790	301		Lot 59 White Horse Rd. & Inaueena Park
22029 " 27, 1966	"		John D.		W. E. Shaw	790	597		Lot 16 Blackburn St. & Chick Spgs. Sp.
22161 Jan. 28, 1966	"	Henry, et al			John Parker Carlisle, III et al	790	587		Part Lots 30 & 31, Watson Rd. &
22188 " 28, 1966	"		Jo Ann W., et al		William M. Elmore	790	45		Lot E. Washington St. City Victor Monaghan Mills
23042 Feb. 8, 1966	"		Mary S. (Mary S. Tripp)		Sara C. Dill, et al	791	415		Lot 55, Sec. 1, Smythe St. Sec. D - Lower E. Sts.
23758 " 15-1966	"	H. J., et al			J. C. Rhine, Jr.	792	7		Lot 403, Pimlico Rd., 5 Green
24328 " 21, 1966	"			W. H.	W. A. Waldrop	792	260		12 Int. Lot 51, Wellington & Sec. III, Wade Hampton Gard
24376 " 22-1966	"	H. J., et al			Donald W. Isley	792	354		Lot 14, Leywood Dr. & ens
24501 " 23, 1966	"	Eva Mae, et al			James S. Owens, et al	792	416		Lot Guest St., Marietta Avondale Forest
25135 Mar. 1, 1966	"	Henry			Donald B. Hayes, et al	792	60		Lot 53, Sec. 1, &
27583 " 25, 1966	"	Elmer E.			Modern Warehouses, Inc.	794	484		Lot 12, U.S. Hwy. 276 Sherwood Forest
27732 " 28, 1966	"	C. Jerry			D. L. Strickland	794	551		Lot 63, Friarstuck Rd. &

# DIRECT or GRANTOR Index to Deeds - Greenville County, S. C.

Open at Proper Tab according to First Letter or Letters of Name and refer to Buff Sub-Index sheet for page reference.

KEYS PRINTING CO.

( )

FILE NUMBER DATE OF RECORD	GRANTORS FAMILY NAMES	GIVEN NAMES ABCDEFGH	GIVEN NAMES IJKLMNO	GIVEN NAMES PQRSTUVWXYZ	GRANTEES	BOOK	PAGE	No. OF ACRES	BRIEF DESCRIPTION, LOCATION, ETC. (NOT WARRANTED)
27848 Mar. 29, 1966	Martin		Louise B.	et al	Marshall J. Upton	795	47		Sauce Lot 27 Blk. A Lane Heritage Hills
28012 " 30-1966	"	H. J.		et al	J. W. Shaver	795	150		Lot 125, Beaufort St. & Oregon St., Kahatenah
28519 Apr. 4, 1966	"	Dorothy L.		et al	Henry H. Bond, et al. Dist. Com.	795	354		Lot 5 + Part Lot 6, Blk. B.
28929 " 7-1966	"	James B.		et al	Berea Public Service	795	525		Right of Way V. Botany Woods
29939 " 18-1966	"	H. J.		et al	C. C. Joyner	796	372		Lot 256, Riviera Dr. Sec & Kenilworth Drives
30948 " 26-1966	"	H. J.		et al	Billy B. Drawhorn	797	182		Lot 97, Cor. Gladsworth Sherwood Forest
31013 " 28-1966	"	H. J.		et al	Ronald C. Cross	797	260		Lot 252, Scarlett St. &
31291 May 2, 1966	"	Clarence		et al	Monaghan Presbyterian Church	797	399		
" " "	"	Hazel		et al	" "	797	399		Agreement
31345 " 2, 1966	"	Lyda R.			Margaret M. Suber	797	368		Rhett St. Life Estate Reserved Prop. Pendleton, Markley St.
32253 " 11, 1966	"	Bayluse Fursell		et al	J. C. Cox, Jr.	798	169		Portions of a 7.31 acre tract, also another portion of
" " "	"	Lanta Jean C.		et al	" " "	798	169		A 7.31 acre tract Augusta Circle
32551 " 13, 1966	"	Henry & Lillian H.			Stewart A. Rivers, et al Zimmerman	798	239		Lot 32, Waccamau Ave., also Int in Personal Prop, etc.
33349 " 23, 1966	"	Harriet J.		et al	Georgia Haddon et al	798	608		Int. Lot 201, Old Augusta Rd. City Newer Estate
35433 June 14, 1966	"	H. J.		et al	Charles R. Ladd	800	128		Lot 446, Nembley Rd. Sec
35534 " 15, 1966	"	Clarence B.		Jr.	Bobbie Jo Branyon, et al	800	247		Lots 8 + 9 Wingo St.

DIRECT or GRANTOR Index to Deeds - Greenville County, S. C.

Open at Proper Tab according to First Letter or Letters of Name and refer to Buff Sub-Index sheet for page reference.

KEYS PRINTING CO.

FILE NUMBER DATE OF RECORD	GRANTORS FAMILY NAMES	GIVEN NAMES ABCDEFGH	GIVEN NAMES IJKLMNO	GIVEN NAMES PQRSTUVWXYZ	GRANTEES	BOOK	PAGE	NO. OF ACRES	BRIEF DESCRIPTION, LOCATION, ETC. (NOT WARRANTED)
35533 June 15, 1966	Martin				Realty Co. C. B. Martin, Jr.	800	248		Lots 92 + 93 Cor. Bridwell Ave. + Taylor St. Nickletown Heights
" " " 35526 " 15, 1966	"				" " " " etal Thomas L. Frances J. Beddingfield	800	248		Lot 21, S. Hwy. 29 Wingo Sts.
35541 " 15, 1966	"				Realty Co. Charles Stowe Martin	800	264		Lots 1 + 2 Hudson + Martin, also Lot
265 " 28, 1966	"				Wilbur J. Juanita Martin etal	801	159		Int. Lot 2, East of C. Butler Spgs. Rd. Heritage Hills
648 July 1, 1966	"	H. J., etal			Eusebio V. Quintero	801	302		Lot 131, cor. Guyton St. +
2939 " 28, 1966	"				Edor, Rudolph Ina Belle Howard	803	21		Lot 7, Whitney St. also add. to a part of Lot 7, Lot 8, also add. to a part of Lot 8, Slater Village
" " " " " "	"				" " "	803	21		Quitclaim Deed Int. Lot Pinckney St. +
" " " 3054 " 29, 1966	"	Thompson, atty-in-fact			Works, Inc. Precisions Machine + Dist. Com.	803	34		Right of way Sharon Park
3729 Aug. 5, 1966	"				Sarah H. Berea Public Ser. +	803	385		Lot 28, Derwood Lane, +
4429 " 12, 1966	"	J. Selmer			R. Eugene Turbose, etal	804	77		Lot 44, Keith Dr. Estate Reserved
5557 " 25, 1966	"	H. J., etal			Jerrie O. Reese, etal	805	2		Tract, less Lots, Life +
5720 " 26, 1966	"	Syda R.			Margaret Martin Suber etal	805	39		Lot 40, cor. Camden Lane + Brook Forest Dr., Belle Meade.
6016 " 30, 1966	"				Mildred W. + Willis E. Ronald J. Chapman,	805	147		
" " "	"				" " "	805	147		

# DIRECT or GRANTOR Index to Deeds - Greenville County, S. C.

Open at Proper Tab according to First Letter or Letters of Name and refer to Buff Sub-Index sheet for page reference.

KEYS PRINTING CO.

( )

FILE NUMBER	GRANTORS FAMILY NAMES	GIVEN NAMES ABCDEFGH	GIVEN NAMES IJKLMNO	GIVEN NAMES PQRSTUWXYZ	GRANTEES	BOOK	PAGE	NO. OF ACRES	BRIEF DESCRIPTION, LOCATION, ETC. (NOT WARRANTED)
DATE OF RECORD									
7132 Sep. 13, 1966	Martins				Charleston S. C. Natl. Bank of	805	646		Lat Anderson Rd.
7639 " 19-1966	"	D. C. et al mw.			Greenville County	806	268	}	Right of Way.
" " "	"	D. C. et al			" "	806	268		
7763 " 20-1966	"			Lyda R.	J. Robert Martin, Jr.	806	318		Estate Reserved. Trap. Mills Co., Life Rd., Fairview Tp.
9084 Oct. 4, 1966	"			J. R.	Mary Burdette Coble	807	102		Lot Bethlehem Church & Waddell Road.
9170 " 5-1966	"	H. J., et al			Texaco, Inc.	807	178		Lease - Pine Knoll Dr., Rd. Bates Tp.
10418 " 19-1966	"			Mildred R.	Thomas J. Goldsmith, Jr.	808	28	44	acres, Pleasant View
10881 " 25-1966	"	Dorothy J.			Juanita H. Cook	808	222		1/2 Int. Lot 4, Sess. Strip Cor. Vance + Main Sts.
" " "	"	"	"		" " "	808	223		Marwood Heights Rd. - O'Neal Tp.
11330 " 31-1966	"			Thomas	Nora W. Martin	808	414		Lot 4, Old Rutherford
11336 " 31-1966	"	Amos & Malcolm, et al			Nora W. Martin	808	404		
"	"			Jesse C., et al	" " "	808	404		Int. Lot 4, Old Rutherford Rd., O'Neal Tp.
"	"			I drew, et al	" " "	808	404		
12117 Nov. 10, 1966	"	George W. & Letta M.			Frank Williams	809	90		Dykson Ave. Lot 1, Cor. Darlington Ave.
12786 " 18-1966	"	H. J., et al			Jeanette M. Hudson	809	388		Lot 89, Cor. Jamaica + Pembico Rds., Sec. A.
"	"	"	"		" " "	809	388		Bower Eats.

# DIRECT or GRANTOR Index to Deeds - Greenville County, S. C.

Open at Proper Tab according to First Letter or Letters of  
Name and refer to Buff Sub-Index sheet for page reference.

KEYS PRINTING CO.

FILE NUMBER DATE OF RECORD	GRANTORS FAMILY NAMES	GIVEN NAMES ABCDEFGH	GIVEN NAMES IJKLMNO	GIVEN NAMES PQRSTUVWXYZ	GRANTEES	BOOK	PAGE	No. OF ACRES	BRIEF DESCRIPTION, LOCATION, ETC. (NOT WARRANTED)
13342 Nov. 25, 1966	Martin	Elizabeth Brown		, et al	Chandler Discount Corp.	809	606		Lot 15 Lat 13, Macs Terrace
13466 " 28, 1966	"	K. W.			Crescent Land & Timber Corp.	809	637		Part Lots 121, 122 + 123 Cor. Rutledge Ave. & Rodney Ave., Sine Sauri Develop.
14578 Dec. 12, 1966	"	H. J.		, et al	Richard A. Jones, et al	810	413		Part Lot 6, Howell Circle, Rodgers Valley Hqts., Buller Tp.
15083 " 19, 1966	"	Charles Stowe			Bobbie Jo Branyon, et al	810	610		+ Wingo St. Lots 1 + 2, Hudson St. ~
16405 Jan. 6, 1967	"	Elizabeth D.		, et al	Duke Power Co.	811	545		Blue Sky Park Lots 24 + 25, Blk B. ~
16813 " 11, 1967	"	Henry & Lillian H.			Joe E. Hawkins	812	54		(Av.) Woodside Mill Lat 1, Sec. 6, West Fifth St. ~
17148 " 16, 1967	"	Eva Mae Charping			Edna M. Garland	812	182	0.25	Acres, East St. ~
17742 " 23, 1967	"	Dorothy Law		, et al	Curtis O. Moore, et al	812	468		Marion, Bates Tp. Park, Mauldin
18469 Feb. 1, 1967	"	Carrie C.			Jessie Beaufort Gilliam	813	143	51.5	Acres, Dunklin Tp. Horse Rd.
19225 " 9, 1967	"	James Boyd			Anthony P. Hernandez	813	480		Part Lot 1, White ~
19701 " 15, 1967	"			Vida B.	William Marion Allen	814	9	1/2	Acres (Lot 42) McCall St.
20239 Feb. 21, 1967	"			Inez L.	Frank S. Leake, Jr.	814	271		Int. 87 7/8 Acres, Fairview Tp. Pelham East.
20221 " 21, 1967	"	H. J.		, et al	James C. Ballard, et al	814	247		Lot 48, Cape Charles Dr., College Heights Subd.
20437 " 23, 1967	"	Kelly P.		, et al	H. Frank Hill, Jr. et al	814	324		Int. Lot 28, Princeton Ave. ~



# DIRECT or GRANTOR Index to Deeds - Greenville County, S. C.

Open at Proper Tab according to First Letter or Letters of Name and refer to Buff Sub-Index sheet for page reference.

KEYS PRINTING CO.

14  
( )

FILE NUMBER DATE OF RECORD	GRANTORS FAMILY NAMES	GIVEN NAMES ABCDEFGH	GIVEN NAMES IJKLMNO	GIVEN NAMES PQRSTUVWXYZ	GRANTEES	BOOK	PAGE	NO. OF ACRES	BRIEF DESCRIPTION, LOCATION, ETC. (NOT WARRANTED)
20437 Feb. 23, 1967	Martin			Kelley P., Jr. et al	H. Frank Hill, Jr. et al	814	324		College Heights Subd. Int. Lot 28, Princeton Ave.
20638 " 27, 1967	"			Lyda R.	Margaret Martin Suber	814	400		Approp. 165.38 Acres Hampton Gardens
21011 Mar. 2, 1967	"			H. J. et al	Nancy N. Held	814	569		Lot 115, Danbury Dr. Wade
21294 " 6, 1967	"			Earnest O. + Sarah M.	Clarence Sullivan	814	638		Lot Moore St. - Sikes
21687 " 10-1967	"			H. J. et al	June L. Moore	815	224		Lot - Terramont Circle.
23482 " 30, 1967	"			George + Leta M.	Bobby Joe Hill, et al	816	472		Lot 28, Alpine Way
24133 Apr. 6, 1967	"			H. J. et al	J. Hugh Griffith	817	131		Lot Terramont Circle
26112 " 27, 1967	"			H. J. et al	Robert M. Spooner, et al	818	413		Lot 11, Bermuda Court Dr. - University Hqts.
27568 May 12-1967	"			Thorothy L.	Larry R. Sifford	819	472		Lot 94, Blk. C, Corine
27700 " 15-1967	"			Jo Ann H. et al	Jimmy C. Longston	819	521	2.0	acres, Neely Ferry Rd Sec. 8, Gower East
28219 " 19, 1967	"			H. J., et al	John R. Ellis, et al	820	100		Retreat Rd. + White Horse Rd.
28927 " 26, 1967	"			Mildred R.	Thomas J. Goldsmith, Jr.	820	444	6.5	Acres Con. Pleasant + H. J. Martin
29041 " 29, 1967	"			H. J.	L. A. Ward	820	469		Lot 119, Green St. (Prop. + Green (Cornelia) St.)
29746 Jun. 5, 1967	"			H. J.	Elizabeth F. Stevens	821	139		Lot 119, Con. Martin (Tampa) Rodgers Valley Hqts.
30230 June 9-1967	"			H. J., et al	Gary L. Fowler	821	371		Part Lots 6 + 7, Howell Circle
31455 " 22, 1967	"			Sara S.	James Alvin Surratt	822	241		Int. Lot Webster Rd.

# DIRECT or GRANTOR Index to Deeds - Greenville County, S. C.

Open at Proper Tab according to First Letter or Letters of Name and refer to Buff Sub-Index sheet for page reference.

KEYS PRINTING CO.

FILE NUMBER DATE OF RECORD	GRANTORS FAMILY NAMES	GIVEN NAMES ABCDEFGHIJ	GIVEN NAMES JKLMNOPQ	GIVEN NAMES RSTUVWXYZ	GRANTEES	BOOK	PAGE	NO. OF ACRES	BRIEF DESCRIPTION, LOCATION, ETC. (NOT WARRANTED)
103 Jun. 26, 1967 882	Martin		J. Delmer		Glenn N. Sprinkle <sup>et al</sup>	822	392		Augusta Rd. Hills Lot 84 Long Hill St. ~ Rd. Paris Mt. Sp.
July 5, 1967 1608	"			Ruby E. <sup>et al</sup>	H. H. McCrary, Jr. <sup>et al</sup>	823	4		Int. Tract, Watkins Bridge Shallowford Rd. - Gower Est.
" 12, 1967 1717	"	H. J., et al			H. J. Wright	823	323		Lot 495 + part Lot 494, r
" 13, 1967	"	Edward L., et al			Joseph H. Cunningham Jr.	823	383		Lot 51, Cor. Valley View Lane + Morning Side Dr., Sylvan Hills
" " "	"	Betty, et al			" " "	823	383		
" 22, 1967 2259	"	H. J., et al			William Clyde Cather <sup>III, et al</sup>	823	615		Lot 104, Brook Glenn Rd., Brook Glenn Gardens, near Taylors
" " "	"	"	"	"	" " "	823	615		Mansfield Park, Sec. B 475 Int. Lot 9, Roper Dr. Pendleton Rd., Mansfield Park
" 19, 1967 2368	"	Elizabeth Duv. et al			William R. Duvernet	823	644		475 Int. Lot 8, Sec. B Heights, South 7 Sp.
" 19, 1967 2349	"	Elizabeth Duv. et al			Adela Duvernet	823	645		Lot 4 Augusta Rd. Belmont Rd., Heritage Hills
" 19, 1967 2482	"		W. Henry		Dorothy L. Brown	823	641		Lot 144, Butler Springs
" 20, 1967 2723	"		W. H.		Ned R. Arndt	824	80		Lot 124, McMain Dr.
" 24, 1967 2889	"		Wilbur A.		Mary Tebalt	824	201		Part Lot 4, Welcome Rd.
" 25, 1967 3147	"		Virginia W. <sup>et al</sup>		Jed O. Martin, et al	824	260		
" 27, 1967 3457	"		Sarah H.		B. E. Huff	824	360	6.26	Acres, Lilly St.
" 31, 1967	"	Andrew D., et al			H. D. Dacus, et al	824	635		Lot 35, Piedmont Park Rd. Chick Sigs. Sp.
" " "	"	Edna C., et al			" "	824	635		

# DIRECT or GRANTOR Index to Deeds - Greenville County, S. C.

Open at Proper Tab according to First Letter or Letters of  
Name and refer to Buff Sub-Index sheet for page reference.

KEYS PRINTING CO.

FILE NUMBER	GRANTORS FAMILY NAMES	GIVEN NAMES ABCDEFGH	GIVEN NAMES IJKLMNO	GIVEN NAMES PQRSTUVWXYZ	GRANTEES	BOOK	PAGE	No. OF ACRES	BRIEF DESCRIPTION, LOCATION, ETC. (NOT WARRANTED)
DATE OF RECORD									
3712 Aug. 2-1967 4954	Martin	H. J., et al			Joe M. Beam, et al	825	168		Brook Glenn Gardens. Lot 85, Ravensworth Rd; Shallowford Rd. Sower East.
" 14 1967 5964	"	H. J., et al			Betty L. Scott	826	107		Lot 501, Sec. D.
" 24 1967 6641	"	H. J., et al			The Citizens + Son. Natl. Bank	827	11		Assignment of Lease. Fairview Jp.
" 31 1967 7461	"			William <sup>a.</sup> Van D. Monticello		827	325	77.3 acres,	Martin Rd. Rd, Austins Jp.
Sep. 8, 1967 7585	"		Jo Ann W., et al		Q. H. Martin, et al	828	100		Int. Tract, Neely Ferry, Utility Strip
" 11 1967 8449	"		Helen Sears, et al		Leewood Baptist Church, Inc	828	155		Quit claim - 5 foot,
" 19 1967 9421	"		Mrs. Odessa M.		Wendell D. Martin	828	613		1/2 Int. Lot Pine St. Brook Glenn Gardens.
" 28-1967 9882	"	H. J., et al			Robert Joseph Poterala, et al	829	447		Lot 102, Brook Glenn Rd. Ward 5 - City
Oct. 3, 1967 10269	"	Grace Charles, et al			Ernest L. Unterhiesler	830	15		Lot Norwood Place St. Glenn Gardens, near Jaylans
" 6 1967 10619	"	H. J., et al			Thomas D. Bennett	830	244		Lot 115 Shrewsbury Dr. Brook ave. - Croftstone, Resn.
" 10-1967 10960	"			Vernon S.	Betty C. Martin	830	395		Lot 4, Sec. B, Wedgewood Butler Jp.
" 13-1967 11339	"	H. J., et al			Michael J. Casey	830	580		Lot 29, Compton Dr., 5
" 18 1967 11518	"			William <sup>Jr.</sup>	Donald Eugene Everett	831	95		Lot 13, Merlocke Dr. St. Greer, Chick. Sept. Jp.
" 19 1967 12518	"			William <sup>Jr.</sup>	John D. McClimon	831	158		Lot 13 + Part Lot 16, Foblet Rd. Sec. A, Mansfield Park
" 30 1967 14127	"	Elizabeth DuVernet			Betty H. Halcombe	831	527		Lot at near Lot 45, Stanger
Nov. 15, 1967	"			Samuel <sup>et al</sup> L.	Hazel Hale	832	593		Agreement

# DIRECT or GRANTOR Index to Deeds - Greenville County, S. C.

Open at Proper Tab according to First Letter or Letters of Name and refer to Buff Sub-Index sheet for page reference.

KEYS PRINTING CO.

FILE NUMBER DATE OF RECORD	GRANTORS FAMILY NAMES	GIVEN NAMES ABCDEFGH	GIVEN NAMES IJKLMNO	GIVEN NAMES PQRSTUVWXYZ	GRANTEES	BOOK	PAGE	NO. OF ACRES	BRIEF DESCRIPTION, LOCATION, ETC. (NOT WARRANTED)
14127 Nov. 15, 1967	Martin				Hazel Hale	832	593		Agreement.
14666 " 21-1967	"	Dorothy Law, et al			J. Wesley Snyder	833	116		Lot 1, Merlocke Dr. Brook Glenn Gardens.
15637 Dec. 1, 1967	"	H. J. et al			Osborne H. Hood, Jr.	833	609		Lot 84, Ravenworth Rd. Wiget St. E. Highlands East.
15629 " 1, 1967	"			Edson Ryan Walker et al	George E. Kelleys, Jr.	833	599		Lot 1 Cor. Carolina Ave. & ...
16416 " 11, 1967	"			Ted O.	W. M. Rose	834	303		Part Lot 4, Wilcox Rd. part of ...
16417 " 11, 1967	"	Alice D.			Theodore Owens et al	834	323	1	Acres, Georgia Rd. & Sec. 11, Lake Mead.
18701 Jan. 9, 1968	"			John C.	Fred Van Deventer et al	836	112		Lot 112, Hermitage Rd. Pines Est. Sec. 4, Butler Sp.
19362 " 18, 1968	"	H. J. et al			Robert C. Collins	836	340		Lot 2, 3 Doyle Dr., Jernan Hills, Jernan, Butler Sp.
19943 " 25, 1968	"	Charles N.			Lura Maud Martin	836	550		12 Int. Lots 6, 7 & 8, S. M. & Sec. 4, Spring Forest
20149 " 29, 1968	"			John D.	Jon E. Tinsley, et al	837	9		Lot 17, Wyrahire Dr., Lower Ests.
21047 Feb. 8, 1968	"	H. J., et al			Mary L. Atwater	837	362		Lot 64, Aldridge Dr.,
21432 " 13, 1968	"			J. Robert, Jr. et al	W. Shell, Subers, Jr et al	837	553		Int. 1.33 acres, U. S. Hwy. 12, also 27.30 acres; lot Bramlett Rd.
" "	"			Ljdda R. et al	" " "	837	553		flourview Hts., Gantt Sp.
21733 " 16, 1968	"			John S.	Elizabeth B. Martin	838	100		12 Int. Lot 11, Eastview - Dr. Jernan Pines Est. Sec. 4
23761 Mar. 11, 1968	"	H. J. et al			James A. Parr, et al	838	332		Lot 32, Compton Dr. Richmond Hills
23738 " 11, 1968	"			Margaret H. et al	E. C. Wilson, Jr.	839	331		Lot 8, Richmond Dr., Sec. 1

# DIRECT or GRANTOR Index to Deeds - Greenville County, S. C.

Open at Proper Tab according to First Letter or Letters of Name and refer to Buff Sub-Index sheet for page reference.

KEYS PRINTING CO.

FILE NUMBER	DATE OF RECORD	GRANTORS FAMILY NAMES	GIVEN NAMES ABCDEFGH	GIVEN NAMES IJKLMNO	GIVEN NAMES PQRSTUVWXYZ	GRANTEES	BOOK	PAGE	NO. OF ACRES	BRIEF DESCRIPTION, LOCATION, ETC. (NOT WARRANTED)
23732	Nov. 11, 1968	Martin			Joyce P. et al	E. C. Wilson, Jr.	839	331		Sec. 1, Richmond Hills
24753	" 22, 1968	"			Lyla R.	J. Robert Martin, Jr.	840	187		Lot 8 Richmond Dr. Lots & Tracts H. & Hwy. 123
25195	" 28, 1968	"			Rudolph Sr.	Edward D. Kania, Jr.	840	533		Int. 2 Lots River Falls & Int.
"	"	"			"	" " "	840	533		Lot 1 Midway Dr., Lot 7, Bk. B. Whitely St. Slater.
"	"	"			"	" " "	840	533		Lots 2 & 3 Bk. 5, Mill Rd., Minutes
26051	Apr. 5, 1968	"		J. R.	et al	William Earl King	841	389	.50	Rd. Acres, Harrison Br.
26576	" 11, 1968	"			Sarah H.	et al Williams Bldg., Inc.	842	1		3 Tracts - O. V. Hunt Est.
26642	" 15, 1968	"	Helen M. & J. R.			Plantation Pipe Line Co.	842	29		Amendment Easement Grant and
26953	" 17, 1968	"	Helen M. & J. R.			" " " "	842	31		" " "
26953	" 17, 1968	"	Helen M. & J. R.			" " " "	842	233		" " "
28517	" 17, 1968	"	Almeade Dozier, et al			" " " "	842	231		" " "
28952	May 3, 1968	"	H. J., et al			J. D. Green, Jr., et al	843	354		Rodgers Valley Sts.
29913	" 4, 1968	"	Dorothy Law, et al			Eddie C. Holcombe, et al	843	540		Part Lot 6, Howell Circle, Greenacre Rd.
30410	" 20, 1968	"	H. J., et al			William H. Blue, et al	844	371		1/6 Int. Part Lot 9, Pines Est. - Butler Sp.
31117	" 24, 1968	"	H. J., et al			Donald C. Krause, et al	844	546		Lot 43, Doyle Dr. - Terrace Pine Estate, Butler Sp.
31117	" 31, 1968	"	Elizabeth DuVernet, et al			Dist. Comm. Berea Public Service	846	31		Lot 44, Doyle Dr., Terrace Water lines, etc. mansfield Park Subd.

DIRECT or GRANTOR Index to Deeds - Greenville County, S. C.

Open at Proper Tab according to First Letter or Letters of Name and refer to Buff Sub-Index sheet for page reference.

KEYS PRINTING CO.

FILE NUMBER DATE OF RECORD	GRANTORS FAMILY NAMES	GIVEN NAMES ABCDEFGHIJ	GIVEN NAMES JKLMNOPQ	GIVEN NAMES RSTUVWXYZ	GRANTEES	BOOK	PAGE	No. OF ACRES	BRIEF DESCRIPTION, LOCATION, ETC. (NOT WARRANTED)
31289 June 3, 1968	Martin			H. Henry	Frederick C. Dunagan <sup>et al</sup>	845	322		Edwards Forest Chick Spgs. Sp. Lot 41, Sec. 4, Elmwood Dr.
31430 " 4, 1968	"		S. G.	Martha & William D.	Patrick C. Fant, Jr. <sup>et al</sup>	845	373		Lot 1, Kurin St. Carrington Place
34658 " 6, 1968	"			Rudolph	Edward D. Revis, et al	845	529		Lot 1, Midway Dr. Daterway Lots 2 & 3, Blk. 5, Mill Rd. Maritima
" "	"			"	" " "	845	529		Jendleton Rd. Lot 1, Oil Mill Rd. + Court, Augusta Heights.
33047 " 24, 1968	"	H. J., Jr.			Allied Textile Sales <sup>Inc.</sup>	847	155		Lot 26 + Part lot 27, Waverly
267 July 2, 1968	"	Dorothy Lau, et al			Leonard A. Metcalf, <sup>et al</sup>	847	607		Lot 26 + Part lot 27, Waverly
937 " 11, 1968	"	Gwendolyn H.			Estelle S. Franklin	848	257		Lot 4, Johnson St. City. Manfield Park.
1333 July 16, 1968	"	Elizabeth Du V., et al			Thomas M. Gilstrap	848	433		Lot 63, Stanford Court, r
2033 " 24, 1968	"	Mary P.			Lewis L. Gilstrap	849	110		Part Lots 1 & 2, Post Oak Rd. Pines Est., Butler Spgs.
2168 " 25, 1968	"	H. J., et al (was Helen M. Lang)			Alma B. Brandt	849	159		Lot 38, Bayler Dr. Terrace 4, Dinkard Cir.
2296 " 26, 1968	"	Helen Lang et al			W. C. Simmons, et al	849	225		Lot 214, Fairhaven Dr., Box Tracy St. City View.
2297 " 26, 1968	"	Hazel R., Brace C. +		Dr. et al Thomas L.	Willie Pauline Poper	849	211		Lot 17, Center St. Univ, ford St.
2784 Aug 1, 1968	"				Murphy Oil Corp.	849	461		Lease to Company - Butler Spgs.
3019 Aug 2, 1968	"			Jack R.	Leotrude C. Henselt	849	576		Lot 40, Lewis Lake Ave. Charleston
" "	"			Nancy R.	" " "	849	576		
3031 " 5, 1968	"	H. J., et al			Jo Ann H. Miller	849	564		Pines Est. Sec 4, Butler Spgs Lot 3, Comptons Dr. Terrace

# DIRECT or GRANTOR Index to Deeds - Greenville County, S. C.

Open at Proper Tab according to First Letter or Letters of Name and refer to Buff Sub-Index sheet for page reference.

( )

FILE NUMBER	GRANTORS FAMILY NAMES	GIVEN NAMES ABCDEFGH	GIVEN NAMES IJKLMNO	GIVEN NAMES PQRSTUWXYZ	GRANTEES	BOOK	PAGE	No. OF ACRES	KEYS PRINTING CO. BRIEF DESCRIPTION, LOCATION, ETC. (NOT WARRANTED)
DATE OF RECORD									
3610 Aug. 12, 1968	Martin			Norma M + Samuel L.	Franklin W. Hollingsworth	850	199		Williams - M. Edwards Lot 37 + 38, Elaine Ave, Prop. Dr., West Augusta Circle
3807 " 14, 1967	"	Dorothy Law, et al			Patrick B. Perry	850	305		Eastern 1/2 Lot 9, Augusta Pioneer Park, Cleveland, Sp
4778 " 26, 1968	"	Edward + Mary M.			Jack R. Dearhart et al	851	92		Lot 85, Lake Dr + Laurel Dr Pines Sub. Butts, Sp.
5418 Sept. 3, 1968	"	H. J., et al			L. C. Kupuscinski, Bldg. Inc.	851	336		Lot 45, Terry Dr. Terry
6019 " 9, 1968	"			James Walter, et al	Valentine Brothers	851	647		Lot 47, Cardinal Dr., Cardinal Park
" "	"			Martha Ann H. et al	" "	851	647		
7802 " 27, 1968	"	Elizabeth, et al			Ephraim M. Dilstrap Inc.	853	153		Sec. A - Mansfield Park. Lots 60, 61 + 62, Stanford Rd. East Side
7930 " 30, 1968	"			Luis H.	Bonnett + Howard Bldg	853	208		Sec. 10, Archway Strip Huntington Area
8290 Oct. 3, 1968	"			Mamie B.	Harold L. Loney, et al	853	370		Lot 5, Higgins Hill Grant + amendment Revised agreement
8527 " 7, 1968	"	Helen M + J. R.			Plantation Pipe Line Co.	853	451		
8755 " 9, 1968	"			Martha S.	Berea Public Ser. Dist. Com.	853	573		Right of Way
9612 " 18, 1968	"			Edward L.	Jerry C. Tetreau, et al	854	315		Lot 56, Augusta Court - Est. Sec. 4.
10852 Nov. 1, 1968	"			H. J., et al	Donald J. Masters, et al	855	242		Lot 24, Doyle Dr, Terra Pines
10935 " 4, 1968	<b>Annexed</b> Dennis S. Eubank <b>Annexed</b> Dennis S. Eubank INC	1-30-73 # 21380	Lot 64-13-424	Thomas W. et al	Citizens + Sons Natl. Bank	855	330		
" "		1-30-73 # 21380	Lot 64-13-424	Sara Frances et al	" " "	855	330		Real Prop. agreement
12185 " 18, 1968	"			Walter H.	Town of Travelers Rest	856	235		Seven Right of Way

DIRECT or GRANTOR Index to Deeds - Greenville County, S. C.

Open at Proper Tab according to First Letter or Letters of Name and refer to Buff Sub-Index sheet for page reference.

FILE NUMBER DATE OF RECORD	GRANTORS FAMILY NAMES	GIVEN NAMES ABCDEFGH	GIVEN NAMES IJKLMNO	GIVEN NAMES PQRSTUVWXYZ	GRANTEES	BOOK	PAGE	No. OF ACRES	BRIEF DESCRIPTION, LOCATION, ETC. (NOT WARRANTED)
12303 Nov. 19, 1968	Martin	Henry C.			Detect, Inc.	856	313		Int. Lat Trade St. + Neely Ferry Rd. + lots 55 +
" "	"	"			" "	856	313		56 South St. + Green St. + Circle, + same as right to
12929 " 26, 1968	"		James B.		James H. West	357	19		Lot 36, Sec 2, Fairview Fairview sp.
13036 " 27, 1968	"		John Harrison, et al		William Angus Martin	857	63	119.8	Acres, Martins Rd., Fairview sp.
13034 " 27, 1968	"		Harrison		Nathaniel Martin, et al	857	65	28.6	Acres, West 1/2 Martin Fairview sp.
13035 " 27, 1968	"		John + William		John Martin, et al	857	65	28.6	Acres, West 1/2 Martin Fairview sp.
13802 Dec 6, 1968	"		John + William		John Martin, et al	857	65	28.6	Acres, West 1/2 Martin Fairview sp.
14575 " 16, 1968	"	Dorothy Law, et al		William	M <sup>o</sup> Albee Mfg. Co.	857	344		Lots 26 + 27 Selma St.
14775 " 18, 1968	"	Martha S.			Edward L. Floyd, et al	858	81		Lot 3, Merlocke Dr.
14796 " 18, 1968	"			W. M., Jr.	" " "	858	237		Right of Way
16519 Jan 12, 1967	"	et al Dorothy Law,			William S. Owings	860	43		League Park Lot 81, Harrington Ave.,
17012 " 17, 1967	"	Cary			" " "	860	237		" " "
" "	"				" " "	860	237		" " "
17721 " 21, 1967	"	et al Dorothy Law,			" " "	860	523		Windsor Park, near 14th St Lot 5, Woodridge Dr.,
17613 " 27, 1967	"			John Anderson	Trust of Trustee of Trust	860	610		Same as Right of Way Rd. 0' near sp
17808 " 28, 1969	"			Mildred Ann,	Maybell Wooten	861	30		Lots 40 Acres, Mays Bridge,

KEYS PRINTING CO.



# DIRECT or GRANTOR Index to Deeds - Greenville County, S. C.

Open at Proper Tab according to First Letter or Letters of Name and refer to Buff Sub-Index sheet for page reference.

KEYS PRINTING CO.

( )

FILE NUMBER DATE OF RECORD	GRANTORS FAMILY NAMES	GIVEN NAMES ABCDEFGH	GIVEN NAMES IJKLMNO	GIVEN NAMES PQRSTUVWXYZ	GRANTEES	BOOK	PAGE	NO. OF ACRES	BRIEF DESCRIPTION, LOCATION, ETC. (NOT WARRANTED)
18151 Jan. 3, 1969	Martin	H. J., et al			Henry P. Gilstrap, et al	861	248		Rodgers Valley Heights - Part Lot 28 of tract no. 6
18444 Feb. 4, 1969	"	Clarence V. et al			George J. Robbins, Jr.	861	392		Lot 112 Broad Vista Blvd., Super Hwy. Home sites & Mauldine St.
" " " " 18778	"	Alberta P. et al			" " "	861	392		
" " " " 71969	"	Martha Agnes			W. Roger Brown	861	548		
" " " " 19406	"	H. J., et al			Katherine K. Sanford	862	167		Lot 294 Part Lot 28 Stowell Circle, Rodgers Valley Heights
" " " " 14, 1969	"	"	"	"	" " "	862	167		Pinewood Est.
19830 " 21, 1969	"			Rudy, et al	Jimmy Hudson	862	417		Lot 45, County Rd.
20544 " 28, 1969	"			John A., et al	Town of Travelers Rest	863	61		Sewer Right of Way
" " " " 20511	"			Mary F., et al	" " "	863	61		
" 28, 1969	"	H. J., et al			Raymond R. Grooms	863	123		Paramount Park.
20900 Mar. 5, 1969	"			Ruby L., et al	Frank C. Martin	863	313		Lot 102, Crosby Circle, Rd. Lot. F.M.C. Martin, Paris Mt. Sp.
21087 " 7, 1969	"			Walter L., Jr., et al	Billy D. Hice, et al	863	368		Int. Part Tract 10, White House
" " " " 21103	"			Reba M., et al	" " " "	863	368		Lat 105, Brook Glenn Rd. Taylors.
" 7, 1969	"			Lillian Bell, et al	Maxwell Dunn	863	371		+ 1 acre O'Neal Sp.
21339 " 11, 1969	"			Robert William	Sarah W. Martin	863	521		Part Tracts 6, 5, 4, 3 Dr., Edwards Forest
21486 " 12, 1969	"	Anna Ruth, et al			Inez Hawkins	863	543		1/2 Int. Lot 26, Fernwood Chick Spgs. Sp.
									Int. 1 acre, Mountain

# DIRECT or GRANTOR Index to Deeds - Greenville County, S. C.

Open at Proper Tab according to First Letter or Letters of Name and refer to Buff Sub-Index sheet for page reference.

KEYS-PRINTING CO.

FILE NUMBER DATE OF RECORD	GRANTORS FAMILY NAMES	GIVEN NAMES ABCDEFGH	GIVEN NAMES IJKLMNO	GIVEN NAMES PQRSTUVWXYZ	GRANTEES	BOOK	PAGE	NO. OF ACRES	BRIEF DESCRIPTION, LOCATION, ETC. (NOT WARRANTED)
21777 Mar. 14, 1969 22048	Martin		James B.		Sou. Bell Tel. & Tel. Co.	864	16		General Permit
" 18, 1969 24337	"			Angus William	Duke Power Co.	864	199		Right of Way. Trayler Park.
Apr. 11, 1969 24336	"	Clarence B., Jr.			Charles S. Martin	865	622		1/2 Int. Lot 108, Augusta Rd. Augusta Rd., Trayler Park.
" 11, 1969 25333	"	C. B., Jr.			Charles S. Martin	865	625		1/2 Int. Lot 109 & Part Lot 110, Pinewood East.
" 23, 1969 25510	"			Rudy, et al	Robert L. Pope, et al	866	472		Lot 45, County Rd. Pines East, Butler's Sp.
" 24, 1969 25595	"	H. J., et al			Prudence F. True	866	532		Lot 1, Compton Dr., Terra
" 25, 1969	"		Kate E.		Margaret H. Vaughn	866	571		Lot Austin St Lot Barrens St. Lot on 10 ft alley; Lot (alley) Echols St, Wald 3.
" "	"		"		" " "	866	571		Terrace Pines East, Butler's Sp.
27505 May 16, 1969 28260	"	H. J., et al			Honora J. Doyle	868	156		Lot 37, Sec. 4, Compton Dr. Lot 7, Sec. 2, Monaghan Sub D.
" 26, 1969	"	Henry & Lillian H.			Earl W. Sims, et al	868	539		Lot 6, Monarch Circle, Pines East.
" 27, 1969 29061	"					868	593		Lot 35, etc. see continuation
June 4, 1969 29305	"			Rudy, et al	Ellese D. Coleman, et al	869	282		Lot 6, Perry Road Terra Pines Estates.
" 6, 1969 30717	"	H. J., et al			Gloria C. Harrison	869	373		Lot 36, Sec. 4, Compton Dr.,
" 23, 1969	"		O. H., et al		O. Fred Anders	870	394		3 Tracts, 2.68 Acres, 14.39 Acres & 6.96 Acres, N. Hwy
" "	"		Jo Ann W., et al		" " "	870	394		Ferry Rd., Austin Sp. as "Look-Out View"
30982 " 25, 1969	"		J. Robert, Jr.,		Alfred B. Robinson, et al	870	507	10.68	Acres, Bent Bridge Rd., known

# DIRECT or GRANTOR Index to Deeds - Greenville County, S. C.

Open at Proper Tab according to First Letter or Letters of Name and refer to Buff Sub-Index sheet for page reference.

( )

KEYS - PRINTING CO.

FILE NUMBER DATE OF RECORD	GRANTORS FAMILY NAMES	GIVEN NAMES ABCDEFGH	GIVEN NAMES IJKLMNO	GIVEN NAMES PQRSTUVWXYZ	GRANTEES	BOOK	PAGE	NO. OF ACRES	BRIEF DESCRIPTION, LOCATION, ETC. (NOT WARRANTED)
30982 June 25, 1969	Martin		etal Lydia P.		Alfred B. Robinson, et al	870	507	10.68	as "Look-Out View" Acres, Bent Bridge Rd., known,
937 July 11, 1969	"	Law Dorothy, &	John J., Jr.		Caper House, Inc.	871	481	.23	Acres, Prop. from Richard F. Watson, Jr. et ux, also access easement, Haywood Rd.
" "	"	"	" " "		" " "	871	481		
1370 July 17-1969	"	etal Annie Mae			Gantt Water and Sewer District	872	63		Right-of-way,
1534 " 18, 1969	"		James, et al		Greenville County	872	127		R/W, Rutherford Rd.
" "	"		Nora, et al		" "	872	127		
2584 " 31, 1969	"	Bess J., et al			Danubia Knitting Mills, Inc.	872	643		Con. Montague + White Horse Rds. Int. 42.65 acres, (Tracts 1+2),
2583 " 31, 1969	"	F. Cary &		etal Sloan H.,	Danubia Knitting Mills, Inc.	872	648		Part Tract 8, White Horse Rd., Paris Mt. Tp.
" "	"			etal Ruby E.,	" " "	872	648		
3355 Aug. 8, 1969	"		Jo Ann W., et al		Alfred Natala, Jr.	873	383		Ridge Ave., Pleasant Valley Int. Lot 99, Pleasant Rd. "Heritage Hills"
4044 " 18, 1969	"	Billy Heng Co. Extry, et al			Harris B. Alexander, et al	874	133		Lot 14.5, Old Spartanburg
4942 " 27, 1969	"	Grace Charles,			Duke Power Co.	874	523		Right of Way.
" "	"			etal Thomas L., MD	" " "	874	523		
5947 Sept. 9, 1969	"		Kelly P., Jr.		Margaret S. Martin	875	381		Avon Pk. Int. Lot 50, Thamea Drive, Paris Mt. Tp.
6446 " 15, 1969	"			W. M., Jr.	William H. Martin	875	603	4.20	Acres, (Lot 9) Circle Dr.
7149 " 23, 1969	"		Leband, et al		Ruby Jackson	876	275		lot, near Green, D/H

DIRECT or GRANTOR Index to Deeds - Greenville County, S. C.

Open at Proper Tab according to First Letter or Letters of Name and refer to Buff Sub-Index sheet for page reference.

KEYS PRINTING CO.

FILE NUMBER DATE OF RECORD	GRANTORS FAMILY NAMES	GIVEN NAMES ABCDEFGH	GIVEN NAMES IJKLMNO	GIVEN NAMES PQRSTUVWXYZ	GRANTEES	BOOK	PAGE	No. OF ACRES	BRIEF DESCRIPTION, LOCATION, ETC. (NOT WARRANTED)
7149 Sept. 23, 1969	Martins				Ruby Jackson	876	275		
" "	"				" "	876	275		Lot, near home, Cherry
" 24, 1969 7757	"				Lloyd W. Gilstrap	876	508		Heavy Home Site.
" 30, 1969 7891	"				Patsy A. Moore	876	562		Lot 85, Shankar Lane, Sugar
Oct. 1, 1969 8428	"	H. J., et al			Betty J. Graham	876	623		Lot 45 Mills Mill. Pines Est., Sec. 4, Butler Tp.
" 8, 1969	"			et al Juanita Parker	Alister H. Parker	877	252		Lot 21, Doyle Drive, Terra
" "	"			" "	" " "	877	252		Cont. 1-Acre, Cor. Reid School Rd. + Old Road Bed + 1 Acre, Mountain Creek Rd, Chick Epps Tp.
8634 Oct 10-1969	"	L. J. Jr Fletcher			Fred Bostic	877	327		"Pine Hill Village." Lot 34-B. Kennedy Drive,
8635 " 10-1969	"	L. J. Jr Fletcher			James L. Mays	877	328		"Pine Hill Village." Lot 34-A. Kennedy Drive,
8989 " 15, 1969	"	H. J., et al			et al Magnon J. Hannah	877	480		Valley Heights. Part Lot, Howell Circle, Rodgers
9388 " 20, 1969	"			Wendell D. H. Sims	Ralph Martin, et al	878	23		1/2 Int. Lot Pine Hill, City
9383 " 20, 1969	"			Julia H. (Mrs) Julia Lawrence	et al Lawrence	878	37		Lot 75, Highway 8, Sugar
9702 " 27, 1969	"			Laura M. Murch	W. Davis Murchison	878	313		Lot, near home, Cherry
10691 Nov. 5, 1969	"	et al, Extra + sp. Grace Charles			H. D. Quinn	878	609		Lots 24-28 + 5 ft. off adj. lot
" "	"	" "			" "	878	609		29, Dunn (Poplar) St., near Lots 36-41, Dunn + Trescott
" "	"	" "			" "	878	609		Sts, "Liberia", City

# DIRECT or GRANTOR Index to Deeds - Greenville County, S. C.

Open at Proper Tab according to First Letter or Letters of Name and refer to Buff Sub-Index sheet for page reference.

KEYS PRINTING CO.

( )

FILE NUMBER DATE OF RECORD	GRANTORS FAMILY NAMES	GIVEN NAMES ABCDEFGHIJ	GIVEN NAMES JKLMNOPQ	GIVEN NAMES RSTUVWXYZ	GRANTEES	BOOK	PAGE	No. OF ACRES	BRIEF DESCRIPTION, LOCATION, ETC. (NOT WARRANTED)
11440 Nov. 14, 1969 12539	Martins		Ann Mildred	Samuel L.	Rudy Martin	879	358		Chick Spa Sp. Lot 36, J. M. Malloy East, Butler Tp. for life.
Dec. 1, 1969 13123	"		Lura Maud		W. Dore Vaughan, et al	880	235		Lot 6 + part Lot 7, E. M. Dill Prop., Eata., Butler Tp.
" 8, 1969 13874	"	H. J., et al			C. J. Young, Jr., et al	880	576		Lot 41, Doyle Drive, Terra Pine
" 17, 1969 14216	"			Jr., et al Walter L.	E. Stuart Gregg, Jr.	881	222	5.241	Acres, Saluda Tp.
Dec. 19, 1969	"		Jr., et al Clarence B.		Edwards Drug Store	881	341		Lease Agreement
" "	"		Edwin B., et al		" " " "	881	341		
14473 Dec. 23, 1969 15370	"		Edwin B.		Cunice B. Branyon, et al	881	468		Wildwood + Wingo Sts. City, Sts. also Lots 10, 11, 12, 13, + 14, Cor. Lots 3 + 4, Cor. Hudson + Wingo North Hillen
Jan. 8, 1970 15718	"			Winfield J.	Clara S. Howell	882	280		Int. Lot M. Elizabeth St. Western Part Lot 18, House Circle, Rodgers Valley Heights
Jan. 16, 1970 16054	"		H. J. et al		William F. Lawrence	882	622		Lot 22, Doyle Drive, Terra Pine Carter Sec. 4
Jan. 22, 1970 17395	"		Adell #136	Cancelled Allie Thompson R.M.C.	The S. C. National Bank	883	229		R/P Agreement. Rd. Travelers Rest.
Feb. 6, 1970 18405	"		C. S. et al		C. B. Martin, Jr. District Com.	884	77		Int. Lot, Old Buncombe
" 19, 1970 18479	"		John S.		Berea Public Service	884	527		R/W. Hwy. near Trav. Rest Bates
" 20, 1970 19077	"		Blanche S.		Peoples Drug Store Inc	884	582		Lot 26, S. Hwy. 276 (near Giville Tp.
Mar. 2, 1970 20000	"			R. L.	Charles C. Putman, et al	885	216		Lot 33 Mills Mill, Oaklawn Tp.
" 13, 1970	"		Earl W. + Ora O.		James Guyton Thompson, et al	886	65	4.35	Acres = Tract B,

DIRECT or GRANTOR Index to Deeds - Greenville County, S. C.

Open at Proper Tab according to First Letter or Letters of Name and refer to Buff Sub-Index sheet for page reference.

KEYS - PRINTING CO.

FILE NUMBER	GRANTORS FAMILY NAMES	GIVEN NAMES ABCDEFGH	GIVEN NAMES IJKLMNO	GIVEN NAMES PQRSTU VWXYZ	GRANTEES	BOOK	PAGE	NO. OF ACRES	BRIEF DESCRIPTION, LOCATION, ETC. (NOT WARRANTED)
21199 Mar. 30, 1970	Martin	Crystal D.			Celestine P. Bailey	887	45		Tp. Int. 1 1/2 Acres, Bates Pines Est., Butler Sp.
21791 Apr. 6, 1970	"	H. J. et al			John B. Pohlman et al	887	293		Lot 33, Compton Dr., Area
24119 May 5, 1970	"	5-29-73 34266 Sat. Bk. 16-432			Cligenst & Son, Natl. Bank	889	253		Real Property Agreement
24273 May 6, 1970	"			Dannie S. Lankford remc	Duke Power Co.	889	335		R/W Sutton Drive, Buena Vista, Hills.
24353 " 7, 1970	"		Margaret,		Wayne D. Bridges et al	889	364		Lots 24 + 25, Blk. D.
24446 " 8, 1970	"	H. Jr. Exor.	Furman		Furman H. Martin Jr	889	441		Lot 31, Elizabeth St. North,
24545 " 11, 1970	"	Hazel L.			Loone Mills, Corpora- tion	889	499		Part Lot 2, Kern Ave (Bates St) Terra Pines Est., Butler Sp.)
24983 " 15, 1970	"	H. J., Jr., et al			Richard B. Lefcourt, et al	890	45		Lot 26 Sec. 4 Boyle Dr., Rodgers Valley Hotel, Butler Sp.
25721 May 25, 1970	"			Robert H.	Paul W. Tucker	890	428	1.54	Acres = Lot 23 Howell Circle,
26504 June 3, 1970	"				W. Henry Taylor's Fire & Sewer Dist et al	891	185		R/W, Hills. Quit Claim
26879 " 8, 1970	"				Winfield T. Furman H. Martin Jr,	891	415		Int. Lot M, Elizabeth St., St.) near City.
27164 " 10, 1970	"				Wilbur A. William C. Jordan et al	891	544		Lot 7 Belove, Rd., (Pine- chick spg. Sp.)
27962 " 19, 1970	"				William H. Jr. W. Henry Martin	892	384		Lot 173, Sec. 3 Orchard Acres, Parkwood Park.
88 July 1, 1970	"		O. Doyle		Ansel L. Bailey et al	893	257		Lot 26, Meyers Drive (Marietta St) Terra Pines Est.
1584 July 8, 1970	"	H. J., et al			Ruell Strange	893	528		Lot 4, Sec. 4 Compton Dr., Terra Pines Est., Butler Sp.
4059 " 14, 1970	"	H. J., et al			Donald B. Knight, et al	894	121		Lot 2 Sec. 4, Compton Dr. Sp.

DIRECT or GRANTOR Index to Real Estate Deeds - Greenville County, S. C.

Open at Proper Tab according to First Letter or Letters of Name and refer to Buff Sub-Index sheet for page reference.

KEYS PRINTING CO.

FILE NUMBER DATE OF RECORD	GRANTORS FAMILY NAMES	GIVEN NAMES ABCDEFGH	GIVEN NAMES IJKLMNO	GIVEN NAMES PQRSTUVWXYZ	GRANTEES	BOOK	PAGE	NO. OF ACRES	BRIEF DESCRIPTION, LOCATION, ETC. (NOT WARRANTED)
2044 July 24, 1970 11991	Martin	Fletcher H. + Cancelled Ollie Farmworth Rim. C.	Hilda C.		Pierre L. Handpke, Nat'l Bank Citizens + Southern + Sav BR 4-197	894	538		Shade Hampton Gardens Lot 91, Sec. III Balfour Dr.
July 24, 1970 "	"	Cancelled Ollie Farmworth Rim. C.	Lewis H., et al	#16118	"	894	579		Real property agree.
2329 July 29, 1970 2829	"	H. J., et al			William L. Lucas, Jr.	895	777		"Sunshine Int" Butler Sp. Lot 31, Sec. 4, Compton Dr.
Aug. 4, 1970 2793	"	Margie	et al.		C. D. Bishop	895	371	2	Acres Lawrence Rd.
" 4, 1970	"			Realty Co.	C. S. Martin, et al	895	377		4 Lots + Part 4 Lots Sam St. + 4 Lots Watson St, Carver Park, City.
" " 4506	"			" "	" "	895	377		Terra Pines Estd., Butler Sp. Lot 38 Sec. 4 Compton Dr., Wood, Inc., Gantt Sp.
" 24, 1970 4501	"	H. J., et al			Thomas G. Squires	897	4		Lot 45 N. Eastgate Dr, Crest
" 24, 1970 5070	"	Arthur Ray			Lewis S. Gosnell	897	3		
" 31, 1970 5323	"	Alton D.			Taylor's Fire + Sewer Dist	897	355		R/W
Sept 2, 1970 5628	"	H. J., et al			Ben F. Parker, et al	897	440		Lot 2 Lee Rd.
" 4, 1970 5965	"	Grace Charles, Co-Exr. + Tr		et al	Freeman L. Harsey, et al	897	554		Lot 1, McDaniel Ave., City
" 10, 1970 7144	"			et al William A.	Greenville County	898	144		Petition.
Sept 23, 1970 "	Martin	C. B., et al			City of Greenville	899	143		Easement old Buncombe Rd.
" " 7404	"	C. S., et al			" " "	899	143		
" 25, 1970	"	C. B.			Duke Power Co.	899	208		R/W

# DIRECT or GRANTOR Index to Real Estate Deeds - Greenville County, S. C.

➡ Open at Proper Tab according to First Letter or Letters of Name and refer to Buff Sub-Index sheet for page reference.

KEYS PRINTING CO.

( )

FILE NUMBER DATE OF RECORD	GRANTORS FAMILY NAMES	GIVEN NAMES ABCDEFGHIJ	GIVEN NAMES JKLMNO	GIVEN NAMES PQRSTU VWXYZ	GRANTEES	BOOK	PAGE	NO. OF ACRES	BRIEF DESCRIPTION, LOCATION, ETC. (NOT WARRANTED)
7370 Sept. 25, 1970 9206	Martin	Elizabeth	DuVernet	, et al	Trevi's Omar Broome <sup>et al</sup>	899	235		Sec. A. Mansfield Park. Lot 50, Bramlett Rd.
Oct. 16, 1970 9205	"			W. L., Jr.	Johnny C. Lawson	900	495	27.226	Acres Dry Oak Rd. Prop. Jimmy Burns
" 16, 1970 9203	"			W. L., Jr.	Jimmy W. Burns	900	496	26.757	Acres County Rd., Milton Mahaffey
" 16, 1970 9603	"			W. L., Jr.	George Burns	900	498	26.657	Acres County Rd. Prop. J. L. Griffith Prop.
" 21, 1970 10367	"			W. L., Jr.	J. L. Griffith <sup>et al</sup> <sub>Fire Dist.</sub>	901	62	25.287	Acres William Rd.
Oct. 30, 1970 "	Martin	Carobel C.,	etal		Gantt Sewer, Police &	901	443	}	R/W
" 10427	"	Haskell H.,	etal		" " " "	901	443		
Oct. 30, 1970 10633	"	& Charging	Bldrs.		Duke Power Co.	901	469		" Rd. Leewood Hills
Nov. 3, 1970 10757	"		Marion L.		Marion W. Martin	901	603		Lot 15 & Part Lot 16 E. Perry Pecan Terrace
Nov. 4, 1970 11015	"			Robert A.	Theresa M. Martin	902	57		Lot 11 Sec 2 Augusta Rd. Estate Butler Sp.
Nov. 6, 1970 11344	"	H. J.,	etal		Robert J. Reuschle, etal	902	151		Lot 24 Sec 4 Doyle Dr. Terra Pine Perry Rd., Leewood Hills
" 11, 1970 11343	"		Marion W.		John L. Petty, Jr.	902	447		Lot 15 & Part Lot 16 E. St. Woodside Mills Village
" 14, 1970 12113	"	Olton D.,	etal		Annie Caroline Young <sup>Martin</sup>	902	454		Int. Lot 42 Sec. B, W. Fifth "North Hills"ville Sp.
Nov. 19, 1970 12881	Martin		Oscar S.		Furman H. Martin, Jr.	903	152		Int. Lot "M" Elizabeth St. Coffee St.ville Sp.
Dec. 1, 1970 14685	"	Ind. & Exrs. & Gr. Charles,		Thomas <sup>etal</sup>	The Peoples Natl. Bank	903	464		Memorandum of Lease, West Village Gantt Sp.
Dec. 22, 1970	"		Michael M.,	etal	Colonial Co., Inc.	905	48		Lot 150 Flower Dr. Pine Hill



# DIRECT or GRANTOR Index to Real Estate Deeds - Greenville County, S. C.

Open at Proper Tab according to First Letter or Letters of Name and refer to Buff Sub-Index sheet for page reference.

KEYS PRINTING CO.

FILE NUMBER DATE OF RECORD	GRANTORS FAMILY NAMES	GIVEN NAMES ABCDEFGH	GIVEN NAMES IJKLMNO	GIVEN NAMES PQRSTUVWXYZ	GRANTEES	BOOK	PAGE	NO. OF ACRES	BRIEF DESCRIPTION, LOCATION, ETC. (NOT WARRANTED)
15804 Jan. 8, 1971	Martin		James A.		Frank J. Sessions, etal	906	97		Brookforest Lot 46 Fairmont Ave "
17793 Feb. 1, 1971	"	Cleveland			Susie Gilbert Martin	907	550	1.65	Acres Acres Piedmont Rd. also 2 Transfield Park
18203 Feb. 5, 1971	"	Elizabeth Du Vernet, etal			Thomas M. Gilstrap	908	109		Lot 54 Sec. A Bramlett Rd
18245 Feb. 5, 1971	"	Charles S., etal			W. B. Simmons	908	131		Lot East Fortner Ave. (closed) & Int. in abandoned area
"	"	Clarence B., etal			" "	908	131		
18777 " 12, 1971	"	H. J., etal			John J. Kennedy	908	422		Terra Pines Est. Butler Sp. Lot 39, Sec. 4 Compton Dr.
19202 Feb. 18, 1971	"	Martha Agnes			Myrtle M. Martin	909	12		(Jury) Lot 1 Green Ave. Extn (Nat'l
19201 Feb. 18, 1971	"	J. H., Ind + Jrs.			Martha Agnes Martin	909	33		13 + 14 Young St. Sans Souci Villa Lot 1 Green Ave Extn City + Lots
21085 Mar. 11, 1971	"				Sara B. Gantt Sewer, Police + Fire Dist	910	421		R/W
22135 Mar. 24, 1971	"	H. J., etal			Robert A. Riccitelli, etal	911	272		Terra Pines Est. Butler Sp. Lot 6 Sec. 4 Compton Dr.
22141 Mar. 24, 1971	"	Baylas F.			L. W. Darby	911	279		Grove Bapt. Church Lots 7 + 8 near Golden.
27921 May 21, 1971	Martin			Theresa M	Michael Dinko, etal	916	2		Pecan Terrace Lot 11 Sec. 11 Augusta Rd.,
2858 " " "	"	Alfred, etal			James R. Rochester, etal	916	218		Lot 46
" " "	"	"			" " " "	916	218		
					MICROFILMED				
					DATE				

# DIRECT or GRANTOR Index to Real Estate Deeds - Greenville County, S. C.

Open at Proper Tab according to First Letter or Letters of Name and refer to Buff Sub-Index sheet for page reference.

KEYS - PRINTING CO.

FILE NUMBER DATE OF RECORD	GRANTORS FAMILY NAMES	GIVEN NAMES ABCDEFGH	GIVEN NAMES IJKLMNO	GIVEN NAMES PQRSTUVWXYZ	GRANTEES	BOOK	PAGE	NO. OF ACRES	BRIEF DESCRIPTION. LOCATION. ETC. (NOT WARRANTED)
29412 June 4, 1971	Martin	H. J. et al			David C. Blevins et al	917	227		Pines" Butler Sp. Lot 11 Sec. 4 Compton Dr. "Iraa
30627 June 17, 1971	"			Wilbur A	J. L. Ayers, Jr, Jr.	918	246		Paramount Park, Bantt Sp. Lots 75+76 Crosby Circle, South Forest Estd.
31612 June 25, 1971	"		Mary L. + William H.		Peggy A. Gargwen, etal	918	633		Belvedere Rd., Paramount Park, Lot 200 Crosby Cir, Dr., City
759 July 8, 1971	"			Sara B.	James Wesley Gary, etal	919	610		Part Lots 6+7 Sycamore Trinity Way + Chaucer Rd. Northwood Hills
1399 July 14, 1971	"	Elizabeth B. + James P.			Heyward S. Davis	920	255		Trinity Way + Chaucer Rd. Northwood Hills
1507 July 15, 1971	"		John M. + Phoebe P.		Charles R. Douglass etal	920	379		Trinity Way + Chaucer Rd. Northwood Hills
2494 July 26, 1971	"	Henry			Emma F. Watts, Jr.	921	208		Lane, "Broadmoor" Part Lot 50 Sherbrooke fields" Butler Sp.
3012 July 29, 1971	"	H. J. et al			Pete Katurinos	921	392		Lot 17 Greenfield Dr. "Green-
3309 Aug 2, 1971	"	Dorothy L., Secretary			Pleasant Homes, Inc.	921	600		Affidavit Rd Oaklawn Sp.
4291 Aug 11, 1971	"	B. F.			Ora O. Martin	922	408	67.8	Acres also 1 acre old Pelzer Hills, Greer, Chick Spgs. Sp. Lot 77 Chestnut Ave., Burgis
5836 Aug 25, 1971	"	Franklin Benjamin + Miriam M.			Jerry Stephen Thompson	923	411		Real Prop. Agree
6338 Aug 30, 1971	"	Cancelled Allie Farnsworth R.M. C. Lewis W., et al	12/10/71 #16118		Citizens + Southern Nat'l Bank	924	22		
"	"	Cancelled Allie Farnsworth R.M. C. Judy H., et al			" "	924	22		
6652 Sept 1, 1971	"			Peggie H.	Ralph B. Wilson	924	129		Brockman Ave, Sans Souci Villa Int. Part Lot 34 Elk Dr.,
7754 Sept 14, 1971	"	Margaret, et al Ann			Greenville County	925	153		Petition

(next page)

# DIRECT or GRANTOR Index to Real Estate Deeds - Greenville County, S. C.

Open at Proper Tab according to First Letter or Letters of Name and refer to Buff Sub-Index sheet for page reference.

KEYS PRINTING CO.

FILE NUMBER	GRANTORS FAMILY NAMES	GIVEN NAMES ABCDEFGH	GIVEN NAMES IJKLMNO	GIVEN NAMES PQRSTUWXYZ	GRANTEES	BOOK	PAGE	No. OF ACRES	BRIEF DESCRIPTION, LOCATION, ETC. (NOT WARRANTED)
8752 Sept, 23, 1971	Martin	a. Bernice			Mavis M. Caldwell	925	580		Cherokee Park, City Part Lot 3, Catecher Ave,
9481 Sept, 30, 1971	"	C. B. Jr, etal			Watt Sewer, Police <sup>Fire Dist.</sup>	926	335		R/W
"	"	C. S., etal			" " " "	926	335		
9481 Sept, 30, 1971	"	Clarence B, etal			" " " "	926	353		R/W
"	"	C. S., etal			" " " "	926	353		
9487 Sept 30, 1971	"	Fortner, Ind. + Jr., etal Evelyn			Bessie C. Fortner etal	926	378		Forest Subd. Lot 17 Oakforest Dr., Oak- 4, Terra Pine Estates
9625 Oct. 1, 1971	"	H. J., etal			John Thomas Miller	926	466		Lot 8 Compton Dr. Sec. Spring Rd., near Sville,
9733 Oct 4, 1971	"	James M.			Virginia C. Martin	926	508		1/2 Int. Tract 4, Standing Ad. Chick Springs Tp.
10272 Oct, 8, 1971	"	Hazel S.			J. H. Cauley	927	111		Lot 27 Piedmont Park "South Forest Lots" Hartt Tp."
10434 Oct, 11, 1971	"	Mary L. + William		H.	Palmer Cordell	927	202		Lot 32 E. Belvedere Rd. Sunny Slope
10987 Oct 15, 1971	"	Elizabeth			L. P. Hollis	927	517		Int. Lots 27 + 28 Blk E. Terra Pines Estd
12331 Oct 29, 1971	"	H. J. etal			Bex D. Harvey	928	517		Lot 40 Sec. 4 Compton Dr. Terra Pines Estd, Butler Tp
13907 Nov 16, 1971	"	" "			Robert W. Richardson etal	930	17		Lot 16 Sec. 4 Compton Dr., Heritage Hills, Butler Tp
15689 Dec 7, 1971	"	Dorothy			David H. Wilkins	931	238		Lot 105 Minerva St.
17029 Dec 21, 1971	"	James W. etal Ann			Hugh P. Grubbs Jr etal	932	168		Lot 67 Sec 3 Dewey Dr. Knolls Hgt., Mauldin
"	"	Martha, etal			" " "	932	168		

# DIRECT or GRANTOR Index to Real Estate Deeds - Greenville County, S. C.

Open at Proper Tab according to First Letter or Letters of Name and refer to Buff Sub-Index sheet for page reference.

KEYS PRINTING CO.

14  
( )

FILE NUMBER DATE OF RECORD	GRANTORS FAMILY NAMES	GIVEN NAMES ABCDEFGH	GIVEN NAMES IJKLMNO	GIVEN NAMES PQRSTUVWXYZ	GRANTEES	BOOK	PAGE	NO. OF ACRES	BRIEF DESCRIPTION, LOCATION, ETC. (NOT WARRANTED)
17836 Dec 30, 1971	Martin		Linda <sup>M</sup> , et al		Theodore J. Souci, et al	932	563		St., Judson Mills Int. Lot 4 Blk A. 20th
18012 Jan-3-1972	"	Billy R.			Geraldine McJ. Martin	933	44		Power of atty
18013 Jan-3-1972	"	Charles <sup>B.</sup> , et al			Gladding Corporation	933	45		Agreement + Amendment
"	"	Clarence, et al			" "	933	45		
18003 Jan-3-1972	"	(by atty in fact, Geraldine Martin)			Robert Lee Bruner	932	509		Lot 65 "Sycamore Hills"
19003 Jan-3-1972	"	Billy R. + Geraldine McJ. (attys in fact for Billy R. Martin)			" " "	932	509		
17419 Jun-6-1972	"	H. J., et al			Larry G. Whitworth, et al	933	226		Three Pine Lts. Lot 17 Sec. 4 Compton Dr.
23980 Mar 8, 1972	"	"	"		Jan E. Bridger	176	512		Lot 11, ...
24488 Mar 14, 1972	"	"	"		Betty Osborn Rowland	937	586		Pines Eats, Butler Sp. Lot 13 Sec. 4 Compton Dr., Terra
13768 Nov-15-1971	"	"	J. R., Sheriff		James A. Auserberry, et al	938	232		1/4 Acre.
"	"	"	Michael, Jr., et al		Duke Power Co.	930	15		R/W
"	"	"	"	"	"	937	21		Real interior Idlewild Sec. T
25568 Mar 24, 1972	"	Brenda <sup>H.</sup> , et al			Bessie Florde Herron	939	174		"Longforest Acres" Int. Lot 16 Delta Dr.
25628 Mar 24, 1972	"	"	M. Jr., et al		Lindsey Bldrs, Inc	939	154		30 Lots "Idlewild"
25189 Mar 27, 1972	"	"	"		Key Int. ...	939	297		Agreement
"	"	"	"		" " "	939	297		

# DIRECT or GRANTOR Index to Real Estate Deeds - Greenville County, S. C.

Open at Proper Tab according to First Letter or Letters of Name and refer to Buff Sub-Index sheet for page reference.

KEYS PRINTING CO.

FILE NUMBER	GRANTORS FAMILY NAMES	GIVEN NAMES ABCDEFGH	GIVEN NAMES IJKLMNOP	GIVEN NAMES PQRSTUVWXYZ	GRANTEES	BOOK	PAGE	No. OF ACRES	BRIEF DESCRIPTION, LOCATION, ETC. (NOT WARRANTED)
25776 Mar-27-1972	Martin			Je W. L., et al	Greenville County	939	258		Lot William Rd.
26030 Mar-29-1972	"	A/K/A Francis		J. Lusher	Luther G. Trutt et al	939	421		Duncan Village Int. Lot 70, Sec 2, Blake St.
26232 Mar-30-1972	"		M	Michael Jr., et al	City of Greenville	939	511		Artwood Church Rd, et al, Adkins Rd All Watercourses, Pines etc
26206 Mar-30-1972	"	D. Elizabeth			James R. Singleton	939	529		Contract of Sale.
26569 Apr-3-1972	"	Gloria Bates			Smith A. Meadows Jr. et al	940	36		Lot 5 Pembroke Lane
27539 Apr-12-1972	"		M.	Michael Jr., et al	Prince & Lindsey	941	20		30 Lots "Salemville" Also Lot C-1 + 2 1/2 Lot C. Augusta Rd. (U.S. 25)
28457 Apr-20-1972	"	Law Gerathy + John J.		Jr.	Chevron Oil Co.	941	377		McBee Blvd. Hardy Hgts. Int Part Lots 13 + 14 Blk. B.
28992 Apr-26-1972	"	Leigh McDaniel Carole			Helen C. McDaniel	942	38		Terra Firma Est., Luther Tp. Lot 12 Sec. 4 Compton Dr.,
29025 Apr-26-1972	"	H. J., et al			Laura D. Burrows et al	942	56		
30004 May-5-1972	"			W. L.	Johnnie W. Miller	942	572	4.188	Acres River Rd.
30582 May-10-1972	"		M	Michael Jr., et al	Fred Phillip Gibson	943	152		Lots 79, 110, 111, 112 + 113
31042 May-16-1972	"	B. Jr. et al Clarence			Greenville County	943	459		Lot White House Rd.
"	"	S. et al Charles			" "	943	459		
32038 May-25-1972	"	C. S., et al			(a partnership) D + K Enterprises	944	396		Part Lots 65-74 Alameda St, City
"	"	C. B., et al			" "	944	396		
32557 May-30-1972	"	H. J., et al			Keith A. Bridge et al	945	71		Greenfield, Butler Tp. Lot C Mitchell Rd.

# DIRECT or GRANTOR Index to Real Estate Deeds - Greenville County, S. C.

Open at Proper Tab according to First Letter or Letters of Name and refer to Buff Sub-Index sheet for page reference.

KEYS PRINTING CO.

FILE NUMBER DATE OF RECORD	GRANTORS FAMILY NAMES	GIVEN NAMES ABCDEFGHIJ	GIVEN NAMES JKLMNO	GIVEN NAMES PQRSTUVWXYZ	GRANTEES	BOOK	PAGE	No. OF ACRES	BRIEF DESCRIPTION, LOCATION, ETC. (NOT WARRANTED)
32871 June 1, 1972	Martin			Miles E. & Peggy L.	Larry G. Shaw <sup>Jac</sup> Bldg	945	232		Rd + Wintergreen Lane, Brookwood <sup>Forest</sup> Lot 50, Sec II Old Rutherford
33030 June 2, 1972	"	Dulb Elizabeth, etal			Parker Water + Sewer <sup>District</sup>	945	379		R/W
33147 June 5, 1972	"			Margie L. etal	Theodore R. Tolbert	945	447		G'ville Sp. Int. 3 Acres Dallas Dr.
33146 June 5, 1972	"			" " "	Bobby L. Tolbert	945	452	15.35	(12 Lots excluding) Acres Dallas Dr, G'ville Sp.
34038 June 13, 1972	"	H. J., etal			Edward <sup>Jac</sup> <del>Galinsky</del>	946	240		Compton Dr. "Greenfields" Bldg #4 Lot 10 + 11 + 12 + 13 + 14
34743 June 16, 1972	"		M. B. Michael, etal		Gray <sup>etal</sup> <del>Phillips</del>	946	381		"edlewild" Lots 94, 95, 96, 97 + 98
34741 June 16, 1972	"	Hazel		S. <sup>Hazel S. Phillips</sup>	J. H. Cauley	946	151		31 <sup>1/2</sup> Acre, Duck Rd. Chick Sp. + 109 edlewild
34981 June 22, 1972	"		M. Jr, etal Michael		Fred Philip Gibson	947	7		Lots 100, 106 + 107, 108
34890 June 22, 1972	"	Du V. Elizabeth, etal			Parker Water and Sewer District <sup>etal</sup>	946	635		R/W
35957 June 30, 1972	"			J. R.	James A. Dusenberry	947	508		Affidavit
1992 July 21, 1972	"	a. Catherine + James			Norman Parson <sup>J.</sup>	949	420		Lot 337 Pleasant Valley
3099 July 21, 1972	"	C. B. J., etal			Dartt Sewer Police <sup>+ Fire Dist.</sup>	949	529		R/W
"	"	C. S., etal			" " "	949	529		"
"	"	C. B. J., etal			" " "	949	513		"
"	"	" " "			" " "	949	513		"
3814 July 27, 1972	"	H. J., etal			Pamela Kennison <sup>etal</sup>	950	275		On "Greenfields" Lot 38 Charlene

# DIRECT or GRANTOR Index to Real Estate Deeds -- Greenville County, S. C.

14  
( )

Open at Proper Tab according to First Letter or Letters of Name and refer to Buff Sub-Index sheet for page reference.

KEYS PRINTING CO., GREENVILLE, S. C.

FILE NUMBER DATE OF RECORD	GRANTORS FAMILY NAMES	GIVEN NAMES ABCDEFGHIJ	GIVEN NAMES JKLMNOPQ	GIVEN NAMES RSTUVWXYZ	GRANTEES	BOOK	PAGE	NO. OF ACRES	BRIEF DESCRIPTION, LOCATION, ETC. (NOT WARRANTED)
2816 July 28, 1972	Marton		Minnie		Michael G. Moore	950	276		Baker Rd, Grant Tp. Life Time Est. Lot 3.
3285 Aug 2, 1972	Martin	Charles, Co-Extr + Jr. Grace, et al			A. J. Mauldin Jr. Cochran	950	564		Ave. Park Place, near City Lots 8 + 10 Blk G, Second
3910 Aug 8, 1972	"	C. M., et al			Frances Marshall	951	235		"Prairie Terrace" Mauldin Lot 70 Sec 2 Rosewood Crk
4165 Aug 10, 1972	"			Sloan H	Joyce Martin Porter	951	421		Parcel White Horse Rd. Paris Tnt. Tp. + Int. Parcel County
"	"			" "	" "	951	421		Rd, Paris Tnt. Tp.
5251 Aug 21, 1972	"			William H.	Myra B. Martin	952	434		Paris Mt. Tp. 1/2 Int + Part Lot 9 Circle Dr.
5885 Aug 25, 1972	"	Mrs. Grace C.			Authority Greenville County Sewer	953	109		R/w
6712 Sept 1, 1972	"	H. J. et al			Carroll S. Barnwell	954	113		Part lot 9 Sec 4 Compton Dr Butler Tp.
7368 Sept 8, 1972	"	H. J., et al			Mark F. Staples	954	456		Lot 36 Greenfield Dr. "Greenfield" Pelzer Lot
8205 Sept 12, 1972	"		Ora O.		Paul C. Aughtry, Jr.	955	325	67.8	Acres less 1-44 acres Old Old Reids School "Grand View Hill"
9020 Sept 25, 1972	"	(now Hazel m. Campbell) Hazel S.			Alvin H. Campbell	956	170		1/2 int. lot 39 Arrowheads Rd. near
10064 Oct 3, 1972	"	D.C. + Vera Ann			Eugene E. Hornell, et al	957	21		Lot County Rd. Saluda Tp.
10201 Oct 4, 1972	"			et al Linda m.	Nina P. Moss	957	83		Judsons Mills Village 2, H'ville Tp. Lot 14 Blk. "H" Twenty first St.
10162 Oct 4, 1972	"				Church Deacons Washington Baptist	957	114	1.44	Tp. Also strip Acres Old Pelzer Rd. Oaklawn
10620 Oct 9, 1972	"			Ora O.	Alma H. Studatill, et al	957	314		Lot 24 "Greenfields" Butler Tp.
11571 Oct 17, 1972	"	Elizabeth D., et al			Parker Water + Sewer Sub district	958	167		R/w

# DIRECT or GRANTOR Index to Real Estate Deeds -- Greenville County, S. C.

Open at Proper Tab according to First Letter or Letters of Name and refer to Buff Sub-Index sheet for page reference.

KEYS PRINTING CO., GREENVILLE, S. C.

FILE NUMBER DATE OF RECORD	GRANTORS FAMILY NAMES	GIVEN NAMES ABCDEFGHIJ	GIVEN NAMES JKLMNO	GIVEN NAMES PQRSTUVWXYZ	GRANTEES	BOOK	PAGE	NO. OF ACRES	BRIEF DESCRIPTION, LOCATION, ETC. (NOT WARRANTED)
11707 Oct. 18, 1972	Martin			et al Ind. Virginia B.	Joe D. Gibson, et al	958	182		Taylor Lot + 0.87 Acre (old U.S. Hwy. 29) Sec. 1
12679 Oct. 27, 1972	"	Howard N.		Shelby B.	J. Wallace Lambert	959	69		Lot 61 Salado Lane, Hillsborough
12824 Oct. 30, 1972	"	Alfred			Remfrun Wallace Prosopio	959	177		Lot 101 Knollview Dr. Riverdale
13384 Nov. 3, 1972	"	Hayts J.			Hantt Sewer, Police + Fire	959	523		R/W Dr. Park Hill Subd.
14017 Nov. 9, 1972	"	Eugene D.	May H.		Lucel Anthony Neve, et al	960	100		Part lots 45 + 54 Brookwood
14325 Nov. 13, 1972	"			Michael M., et al	Phillips Development Corp.	960	244	1.93	Acres Idlewild Property
14324 " " "	"		"	"	"	960	243		lots Idlewild Ave. "Idlewild"
"	"		"	"	"	960	243		Lots 1 thru 45, 48, Lots 58 thru 64, Lots 79, 92, 93, 101 thru 105
"	"		"	"	"	960	243		Lots 114 thru 153 + two unnumbered
14563 Nov. 15, 1972	"	H. J., et al			William S. Hudson	960	407		Lot 39 Charlene Dr. "Greenfields" Pat. Sec. 4" Butler Tp.
14885 Nov. 17, 1972	"	H. J., et al			Merritt H. Hamner, et al	960	532		Lot 5 Compton Dr. "Terra Pinea" O'Neal Hwy. 7 Acres, O'Neal Tp.
14935 Nov. 17, 1972	"	Anna Ruth Morris			C. W. M <sup>e</sup> Climon	960	551	400	Acres State Hwy. 100 Acres
15573 Nov. 22, 1972	"		Leland, et al		James Lee Roy Drummond	961	323		Lot near Ansel School Rd, O'Neal Tp. (Henry Cohen Home)
"	"		Morris, et al		" " " "	961	323		
"	"		Jovan, et al		" " " "	961	323		
15743 Nov. 22, 1972	"		Leland, et al		Thomas D. Drummond	961	424		Lot near Ansel School Rd. (Henry Cohen, Est.)
"	"		Morris, et al		" " " "	961	424		near Ansel, O'Neal Tp.
"	"		Jovan, et al		" " " "	961	424		



# DIRECT or GRANTOR Index to Real Estate Deeds -- Greenville County, S. C.

Open at Proper Tab according to First Letter or Letters of Name and refer to Buff Sub-Index sheet for page reference.

KEYS PRINTING CO., GREENVILLE, S. C.

FILE NUMBER DATE OF RECORD	GRANTORS FAMILY NAMES	GIVEN NAMES ABCDEFGHIJ	GIVEN NAMES JKLMNO	GIVEN NAMES PQRSTUVWXYZ	GRANTEES	BOOK	PAGE	NO. OF ACRES	BRIEF DESCRIPTION, LOCATION, ETC. (NOT WARRANTED)
16027 Nov. 30, 1922 16633	Martin	H. J., et al			Thomas E. Shiflet, et al	961	609		Dr. Greenfields / Lot 35 team - around Greenfield Farmington area
Dec. 6, 1972 <del>17009</del>	"				Richard V. Shook	962	264		Lot 33 Latham Dr., "Summitt View" Hillville Tp.
Dec. 12, 1922 19047	"	Elizabeth D.			Charles L. Anderson of Georgia, Inc, et al of Ga, Inc	962	558		Lot 20 Blk. D Reclatone St.
Jan. 4, 1972 18905	"				Theaters Martin Theaters	964	239		Articles of merger "Casa Loma Eto."
Jan. 2, 1923 18930	"				Rachel S. et al Joseph H. Baldrich	964	100		Lot 68 Country Circle Tp.
Jan. 3, 1973 19402	"	Dottie	Huff, et al		John D. Huff	964	231	40.68	Acres Augusta Rd. Dublin Eto. Sec. 4, Butler Tp
Jan. 9, 1973 19555C	"	H. J. et al			William T. Hunter, et al	964	409		Lot 15 Compton's Dr., Terra Pines Richwood, sec 1
Jan. 10, 1923 19747	"		Mamie <sup>a</sup>		Mary M. Fleming	964	517		Lot 8 Parkins Mill Rd, Butler Tp.
Jan. 12, 1923 19734	"	H. J. et al			Elsie Mae S. Chasing	964	525		Lot 32 Greenfield Dr. "Greenfield"
Jan. 12, 1973 20312	"	H. J. et al			Dorothy J. Martin H'ville	964	588		Lot 28 "Greenfields" Butler Tp
Jan. 18, 1973	"	C. B., Jr. et al			Seville Apts, of	965	190		Lease Agreement - 1.85 Acres Stoney Point Dr. (Service Dr.)
"	"	C. S., et al			" " "	965	190		"Western Hills" Lot 145 Sec. 1 and 11
Jan. 19, 1973 20116	"		Mary L.	William H.	Bohley D. Bright, et al.	965	252		
Jan. 24, 1973	"			William Robert	Duane W. Reed et al.	965	403		Lot 26 Fernwood Dr. Sec 4 "Edwards Forest"
"	"			Jarrah W. et al.	" " "	965	403		
Jan. 30, 1973 21417	"		Juanita P.		St. Jost Joseph	966	146		Part Lot 4 Anderson Rd.

# DIRECT or GRANTOR Index to Real Estate Deeds -- Greenville County, S. C.

Open at Proper Tab according to First Letter or Letters of Name and refer to Buff Sub-Index sheet for page reference.

KEYS PRINTING CO., GREENVILLE, S. C.

FILE NUMBER DATE OF RECORD	GRANTORS FAMILY NAMES	GIVEN NAMES ABCDEFGHIJ	GIVEN NAMES IJKLMNOP	GIVEN NAMES PQRSTUVWXYZ	GRANTEES	BOOK	PAGE	NO. OF ACRES	BRIEF DESCRIPTION, LOCATION, ETC. (NOT WARRANTED)
23041 Feb 15, 1973	Martin		P, et al Juanita		G. Left Joseph	967	371		} Lot 2 Anderson Rd. Also } Lot
"	"		Murray, et al James		" " "	967	371		
24127 Feb. 29, 1973	"	Durham Elizabeth	et al		Charles W. Bennett	968	401		Sec. A "Manafield Park" Lots 51+52 Bramlett Rd.
24451 Mar 1, 1973	"	H. J. et al			Jacqueline C. Floyd et al	968	595		Estate, Sec. 4, Butler Tp Lot 14 Compton Dr. Terra Pines
25082 Mar. 7, 1973	"	H. J. et al			Chris Pandalar, et al	969	213		Butler Tp. Lot 1 Mitchell Rd. "Greenfields"
26005 MAR. 16, 1973	"	H. J. et al			Dakota M. Dale	970	178		Greenfields Lot 33 Greenfield Dr.
26258 Mar 24, 1973	"	Durham, et al Lois B. + Ted Gurley			Wayne M. Easter, et al	970	384		Estate Lot 3 Central Ave. "Marsha "Manafield"
26437 MAR. 21, 1973	"	Elizabeth			Dolores W. Hilborn	970	456		Lot 53 Bramlett Rd. Sec. A
26623 Mar 23, 1973	"	C. M. et al			Jack T. Hall, et al	970	522		Lot 6 Douglas Dr. Martindale Spring St. City
26793 Mar 23, 1973	"		Peter Ben (now Willa Martin Pierce)		the for the City of Greenville, S.C. Redevelopment Authority	971	34		Lot 6 Cor. East Washington St. + + Spring St. City
26792 " "	"		Willa Gray		" "	971	35		Lot 6 Cor. East Washington + Spring St. City
29560 April 9, 1973	"		Rachel M		Charles J. Boozer, Jr.	972	177		Salado Lane, H. Hartwood Sec. 1 Lot 20 Cor. Shadcrest Dr. + "Timbalake" near City
28822 April 11, 1973	"		Michael M		Catherine M. Martin	972	447		Lot 23 Selwyn Dr. Estate, Sec. 4 Butler Tp.
29623 April 18, 1973	"	H. J. et al			Clinton W. Hartgill et al	972	824		Lot 30 Compton Dr. Terra Pines
29553 April 17, 1973	"	Elizabeth et al			Carolina Fed. S. & S. Assoc.	972	873		Purchase Memorandum of option to
30020 April 23, 1973	"	Charles S et al			Perma-Pleating Corp. Inc.	973	113		} 3 Lots Anderson Rd } (S.C. Hwy 81)
"	"	Clarence S et al			" " "	973	113		
25583 " "	"		James A. et al		Holley Center Assoc. Inc	969	581		Certificate of incorporation

# DIRECT or GRANTOR Index to Real Estate Deeds -- Greenville County, S. C.

Open at Proper Tab according to First Letter or Letters of Name and refer to Buff Sub-Index sheet for page reference.

KEYS PRINTING CO., GREENVILLE, S. C.

(14)

FILE NUMBER DATE OF RECORD	GRANTORS FAMILY NAMES	GIVEN NAMES ABCDEFGHIJ	GIVEN NAMES JKLMNO	GIVEN NAMES PQRSTUVWXYZ	GRANTEES	BOOK	PAGE	NO. OF ACRES	BRIEF DESCRIPTION, LOCATION, ETC. (NOT WARRANTED)
30493 April 27, 1973	Martin	C. B. Jr.			Nathaniel Harris, Jr.	973	331		Hpts. Lot 93 Bridwell Ave. "Nichletown"
30492	"	"	"	"	Eartha Colkham, et al	973	332		Hpts. Lot 92, Bridwell Ave. "Nichletown"
31232 May 3, 1973	"			Wanda H.	Willie Mae J. Martin	973	834		Int. lot C "Van Idallen Forest" Also strip of lot 44
31791 May 2, 1973	"			She Ann B.	Edward T. Keem	973	120		Lot 43 Edwards Mill Rd. "Edwards"
33285 May 2, 1973	"	(now Teddi A. Barinson)		Teddi A.	James W. Foster, et al	975	75		"Clearview Acres" Part lot 34 State Park Rd. & Down Cuts
33580 May 23, 1973	"	(now Jo Ann W. Sherwood)		Jo Ann W., et al	Eleanor C. Wrenn	975	181		Int. lot 32 Charlbury St. Sec Rd. Oaklawn Sp.
36283 June 15, 1973	"	Earl W. + Ora O.			Phyllis G. Buchler	976	843		Tract A-1 = 82.84 Acres, Old Pelzer
36316 " "	"	H. J. et al			George J. Dawdy, et al	976	856		Lot 31 Greenfield Dr. "Greenfield"
36351 " "	"	"	"	"	Robert M. Powell, et al	977	9		Lot 54 Castlewood Dr. "Supercept"
37634 June 27, 1973	"	Bobby Joe			Charles A. Mundy	977	747		Cancellation of Contract 2p.
37727 June 28, 1973	"	Earl W. + Ora O.			James G. Thompson	977	815		Tract A-2 = 2.97 Acres, Oaklawn "Lower Est." Sec. D. City
134 July 2, 1973	"		Marion L.		Roger E. Dunn, et al	978	98		Lot 499 Shallowford Rd.
1377 July 13, 1973	"	<del>Ann S. Lunderberg</del> Ann	11-2-83	14515	South Carolina Nat'l Bk.	979	91		Real Prop. Agree. Sec. I
3551 Aug 2, 1973	"	Edaine			Willie Mae Pitts	980	729		Lot 12 Circle Dr., Check 8pp 24xcept, Sec II
4267 Aug 9, 1973	"	H. J. et al			Whitfield Brooks Wharton	981	387		Lot 46 Queen Ann Rd. (Reni)
5576 Aug 23, 1973	"	Anthony Edward			Krayton Corp.	982	281		Lot 6 E. North St. Same strip

# DIRECT or GRANTOR Index to Real Estate Deeds -- Greenville County, S. C.

14  
( )

Open at Proper Tab according to First Letter or Letters of Name and refer to Buff Sub-Index sheet for page reference.

KEYS PRINTING CO., GREENVILLE, S. C.

FILE NUMBER DATE OF RECORD	GRANTORS FAMILY NAMES	GIVEN NAMES ABCDEFGH	GIVEN NAMES IJKLMNO	GIVEN NAMES PQRSTUVWXYZ	GRANTEES	BOOK	PAGE	NO. OF ACRES	BRIEF DESCRIPTION, LOCATION, ETC. (NOT WARRANTED)
5788 Aug. 24, 1973	Martin	Clarence B.			Charles D. Martin	982	412		Hwy. 85 + Theresa on "Prop. Otis Davis" Int. 3.2 ACS. R/W Interstate -
5787 Aug. 24, 1973	"	"	"	"	" " "	982	413		Prop. Tina B. Davis Int. lot A-85 Frontage Rd. Mendham also strip adj. lots 2+3
5918 Aug. 27, 1973	"		Mary Ruth		Loretta D. Clark	982	493		Int. part lot 3 Perry Rd., Dunni
6854 Sept. 5, 1973	"	David L.			M. Carl Leggett	983	268		Lot 142 E. Decatur St., Sam also int. in escrow acct.
7078 Sept. 7, 1973	"	Alton			Francis R. Murphy	983	391		Lot 133, avon Dr. avon pk. Sec. III, S.ville.
7363 Sept. 11, 1973	"		Mildred <sup>W.</sup> & Willis <sup>E.</sup>		Harold Jean	983	604		Lot 153, Fairsetta,
8334 Sept. 20, 1973	"	Dorothy & Ed			City of Mauldin	984	445		R/W
"	"	" " "			" " "	984	447		R/W
8418 Sept. 21, 1973	"		J. Robert, Jr.		City of D'ville.	984	535		Easement Agree. lease 3.99 ACS. Laurens Rd.
10861 Oct. 12, 1973	"	Alton Martin	Wright Assoc., agent		J.P. A. Thomas & Co. Inc.	986	353		Memorandum Agree. of
"	"		John J. J. Tal Assoc., agent		" " " "	986	353		
10867 Oct. 12, 1973	"		Wright Assoc., agent		" " " " N.A.	986	356		
11837 Oct. 30, 1973	"	Dorothy & Ed			Banham Trust of D.C.,	987	193		Collateral Assign. of lease Windsor Park
12060 Nov. 1, 1973	"	Colvin B.			A. J. Prince Block, Inc.	987	446		Lots 32, 41, 44, 66 + 92 Bant. Tp.
12322 Nov. 5, 1973	"	Albert A.	#19772 2-8-74	Cancelled Dannie S. Inker RMC	Charles D. Martin	987	563		Int. lot 1 bc Hwy. 225
12335 Nov. 5, 1973	"	Dorothy & Ed			Madge & Paris	987	581		Power of atty lot 95 Windsor Park

# DIRECT or GRANTOR Index to Real Estate Deeds -- Greenville County, S. C.

Open at Proper Tab according to First Letter or Letters of Name and refer to Buff Sub-Index sheet for page reference.

KEYS PRINTING CO., GREENVILLE, S. C.

(14)

FILE NUMBER DATE OF RECORD	GRANTORS FAMILY NAMES	GIVEN NAMES ABCDEFGHIJ	GIVEN NAMES JKLMNO	GIVEN NAMES PQRSTUVWXYZ	GRANTEES	BOOK	PAGE	NO. OF ACRES	BRIEF DESCRIPTION, LOCATION, ETC. (NOT WARRANTED)
12348 Nov. 5, 1973	Martini	by Joan S. Martin, Atty-in-fact Gilbert A.			William S. Lloyd, Jr.	987	628		Pleasant Valley Lot 10 Pleasant Ridge Ave. No. I Acres
12725 Nov. 9, 1973	"		John W.		Paul Kimmell et al	988	70		Lot 55 Creek Rd. "Thornwood Wood 3 A'ville TP.
13529 Nov. 30, 1973	"	Betty et al			Thomas J. Ligon, Jr.	988	542		2 lots, W. Me Bae Ave.
14614 Dec. 4, 1973	"	was Lawrence Barton	Louise Barton		Sanitation & Sewer Dist Marionette Waters, Inc	989	515		R/W (5/3/4-1-40)
"	"	was Lawrence Barton	"	"	" " "	989	529		R/W (5/3.4-1-41)
15105 Dec. 11, 1973	"			Ray William	Five Dist. Dantz Sewer, Police	990	333		R/W (5-2-12-1)
15461 Dec. 14, 1973	"	H. J. et al			Eric B. Channing	990	539		"Greenfield" Butler TP. Lot 16 Greenfield Court "Greenfield"
15460 Dec. 14, 1973	"	" "			Dorothy J. Martin	990	540		lot 11 Charlene Dr. "Del Norte Gate"
15936 Dec. 19, 1973	"		H. Marilyn & Wade S.		Bartman, D. Bushring	990	883		lot 354 Sec. 3 Sackbrock Rd.,
16388 Dec. 27, 1973	"	A. et al Edmond			Dantz Sewer, Police & Gas	991	253		R/W (5-2-138)
"	"	Betty A. et al			" " " "	991	253		
16386 Dec. 27, 1973	"		Associates, a gen. p'td. Wright		John J. Martin, Jr.	991	283	6.412	Acres = Tract B Lawrence Rd.
18042 Jan. 17, 1974	"		J. Robert		Teachey Mechanical	992	356	63.25	Acres. U.S. Hwy. 276
18011 Jan. 17, 1974	"	Clarence B.			C. S. Martin	992	387		1/2 lot, Lot 29 Hwy. 29 St. City
17978 Jan. 17, 1974	"	Charles S.			Clarence B. Martin, Jr.	992	401		1/2 lot, Lots 34 thru 37 Watson Rd. "Traylor Park"
17976 Jan. 17, 1974	"	"			" " " "	992	402		1/2 lot, Lot 109 + part Lot 110 Augusta

# DIRECT or GRANTOR Index to Real Estate Deeds -- Greenville County, S. C.

14  
( )

Open at Proper Tab according to First Letter or Letters of Name and refer to Buff Sub-Index sheet for page reference.

KEYS PRINTING CO., GREENVILLE, S. C.

FILE NUMBER, DATE OF RECORD	GRANTORS FAMILY NAMES	GIVEN NAMES ABCDEFGH	GIVEN NAMES IJKLMNO	GIVEN NAMES PQRSTUVWXYZ	GRANTEES	BOOK	PAGE	No. OF ACRES	BRIEF DESCRIPTION, LOCATION, ETC. (NOT WARRANTED)
17970 Jan. 17, 1974	Martin	Charles S.			Clarence B. Martin Jr.	992	403		Grant Tp. Int. Lot 7 S.C. Hwy. 225
"	"	"			"	992	404		241) "McAlister Plaza" City
17970	"	"			"	992	405		1/2 Int. Lot Pleasantburg Dr. (S.C. Hwy)
17970	"	"			"	992	406		1/2 Int. Lot Ann St. (Near Alley)
"	"	"			"	992	406		Int. 1.12 Acres 1.85 Acres Green Rd. Also 2 Acres near Green Rd. Line part to S.C. Hwy. Dept.
18401 Jan. 22, 1974 18395	"			etal Thomas J.	Venture, a gen. pte. Briffith Road Joint	992	543		Congaree Rd. Int. 20.85 ACS. Briffith Rd. + Briffith Rd.
Jan. 22, 1974 18719	"			" "	One Eleven Corp.	992	549		Int. 20.85 ACS. c.m. Congaree Rd.
Jan. 25, 1974 18958	"		J. Robert		Percy V. Haynes, etal	992	756	7.03	908. U.S. Hwy. 276 Dunblin Tp
Jan. 25, 1974 19393	"			Virginia	H. etal Henrietta H. Hampton	992	758	1	Ac. Augusta. Rd. (U.S. Hwy. 25) Rd. "Manfield Park" City
Feb. 4, 1974 19505	"	Rev. J. etal Cliggett			D.M.C. Enterprises, Inc.	993	319		Int. White Horse Rd. + Bramlett
Feb. 5, 1974 19772	"		Marie H. etal		Dube Power Co. Mrs.	993	361		R/W City
Feb. 8, 1974 19736	"	Dillard A.			Joan S. Martin	993	589		Consolidation of Power of Rd. Highland Tp.
Feb. 8, 1974 21060	"		etal Mattie M. ME		James Preston McKenney Jr.	993	468		Cons. of Int. 43.75 ACS. Jordan "Heritage Hills" 253
Feb. 25, 1974 22137	"			William C.	Lila M. Martin	994	276		Int. Lot 323 Imperial Dr. Ans. Lincoln Hwy
Mar. 7, 1974 22136	"		Logan + Virginia		Zimney C. Henderson	994	796		Quit Claim Deed - Lot 95 Lynette
Mar. 7, 1974	"		Logan		Christ Christ	994	793		1/2 Int. Lot 97 "Lincoln Town"

# DIRECT or GRANTOR Index to Real Estate Deeds -- Greenville County, S. C.

Open at Proper Tab according to First Letter or Letters of Name and refer to Buff Sub-Index sheet for page reference.

KEYS PRINTING CO., GREENVILLE, S. C.

FILE NUMBER DATE OF RECORD	GRANTORS FAMILY NAMES	GIVEN NAMES ABCDEFGH	GIVEN NAMES IJKLMNO	GIVEN NAMES PQRSTUVWXYZ	GRANTEES	BOOK	PAGE	No. OF ACRES	BRIEF DESCRIPTION, LOCATION, ETC. (NOT WARRANTED)
22080 Mar. 7, 1974	Martin	St. Hale	M. Patton		M. A. Martin, Jr.	994	811		"Farmington Acres" Lot 42 Cherry Lane Dr., "Greenfields" Butler Tp.
22091 Mar. 7, 1974	"	H. J. et al			Barrett Thomas, Alvina et al	994	817		Lot 27 Charlene Day Eats. Sec. 4, Butler Tp.
22891 Mar. 15, 1974	"	H. J. et al			B. Everette Adams, Jr.	995	397		Lot 18 Doyle Dr., Tessa Pines Park, near Maulden
22972 Mar. 15, 1974	"	Dorothy J. et al			Lindsay Real Est. Co. Inc	995	411		Lot 14 Swinton Dr., Windsor Sec. II
23480 Mar. 21, 1974	"	H. J. et al			Jack A. Scroggs et al	995	690		Lot 16 Red Fox Trail, "Foxcroft"
23605 Mar. 22, 1974	"		Logan L.		Christ Church	994	797		1/2 Int Lot 97 "Lincalton" "Dempsey Hgts."
23676 Mar. 25, 1974	Martin		Joseph & Sandra C.		Eleanor O. Dixon	995	788		Lot 13 Maple Ave. "Foxcroft Sec II" near city
23730 Mar. 25, 1974	Martin	H. J. et al			Robert E. Hindman Jr. et al	995	822		Lot 48 Fuller Ave Rd The Highlands Horiz Prop. Regime
23875 Mar. 26, 1974	"	Cyrene H. & Mary W. et al				996	45		1st Amend. to Martin Deed Establishing
24103 Mar. 28, 1974	"			Virginia C.	James M. Martin	996	185		Int. Lot 19 A Club Circle
24935 Apr. 5, 1974	"		Kirk F.		Duple B. Swinton, a partner Marvin A. Mills +	996	642		Tract A = 131 Acres on waters of Mathews Creek, also Tract B & C
25350 Apr. 10, 1974	"	H. J. et al				996	642		1.12 Acres adjoining above tract "MS Swain Handlaks"
25803 Apr. 15, 1974	"			Deborah Wright	Martha A. Boyd	996	806		Part Lot 44 "Dinwood Ave" Book 986 page 353
26533 Apr. 22, 1974	"			"	J. P. Stearns & Co.	1307	255		1st Assignment to have an deed deed book 986 page 353
27029 Apr. 26, 1974	"	H. J. et al			Gary L. Jordan Jr.	997	808		2nd Assignment to have an deed II Lot 55 Castlewood Dr. Foxcroft

# DIRECT or GRANTOR Index to Real Estate Deeds -- Greenville County, S. C.

Open at Proper Tab according to First Letter or Letters of Name and refer to Buff Sub-Index sheet for page reference.

KEYS PRINTING CO., GREENVILLE, S. C.

FILE NUMBER DATE OF RECORD	GRANTORS FAMILY NAMES	GIVEN NAMES ABCDEFGHIJ	GIVEN NAMES JKLMNO	GIVEN NAMES PQRSTUVWXYZ	GRANTEES	BOOK	PAGE	NO. OF ACRES	BRIEF DESCRIPTION, LOCATION, ETC. (NOT WARRANTED)
27530 May 1, 1974	Martin		et al Louise		Carl H. Crisp	998	137	2.3 acres	Glennia Rd. Saluda Tp.
27482 May 1, 1974	"	Dorothy J.			Donald J. Martin, et al	998	87		Lot 28 Dunfalk, Butler Tp.
28185 May 8, 1974	"	Harold H.	Annice S. Tomberley et al	Cancelled 5-8-75 # 25986	et al Citizens + Southern Nat'l Bk	998	538		Real Property Agreement
"	"	et al Mrs. Fannie H.	Annice S. Tomberley et al	Cancelled 5-8-75 # 25986	et al " " "	998	538		
28475 May 10, 1974	"			W. Henry	Jack E. Duncan et al	998	682		acres, Chick Springs Tp. Lot 173 Sec. 3 Orchard Dr., Orchard
28752 May 14, 1974	"	C.B.			et al Leville Apartments of S'ville SC	999	23		Cancellation Lease Agreement
29842 May 24, 1974	"	Courtney E.	Annice S. Tomberley et al	Cancelled 11-18-75 et al	# 13210 Sat. Bk. 34-473 First Piedmont Bk. + TR.	999	645		Real Property Agreement Rd. Foxcroft, Sec. II
30208 May 29, 1974	"	H. J.			et al Richard A. Maxwell	1000	52		Lot 1 cor. Queen Ann Rd. + Foxcroft Circle, Country Club Eats
30438 May 30, 1974	"			Rebecca C.	Carl William Martin	1000	181		Lot 127 + Part Lot 126 Arcadia lot main st. City
31362 June 7, 1974	"	Edwin B.			Clarence B. Martin Jr.	1000	727		Int. Lot with main st. also another Highland Tp.
31386 June 7, 1974	"		Mathie Mae M.		James Preston McKinney Jr.	1000	738		Int. 43.75 acres Garden Rd City
31744 June 12, 1974	"	H. J. et al			Jayne B. Putnam	1001	95		Lot 15 DuPont Dr. "Isaquiens Park"
31709 June 12, 1974	"	Brodie L.	et al		William P. Bonner et al	1001	1		Lot 18 Richmond Dr. Sec. 2 "Richmond"
"	"	Bess Y.	et al		" " " "	1001	1		
31911 June 13, 1974	"	H. J. et al			Sheldon Lee Nunson et al	1001	145		Butler Tp. Lot 24 Charlene Dr. "Greenfields" Village
32609 June 20, 1974	"		Margaret A.		Roy Conway Harlow et al	1001	556		Lot 10 Sec. 4 Allen St. Duncan Mills



# DIRECT or GRANTOR Index to Real Estate Deeds -- Greenville County, S. C.

Open at Proper Tab according to First Letter or Letters of  
Name and refer to Buff Sub-Index sheet for page reference.

KEYS PRINTING CO.

FILE NUMBER DATE OF RECORD	GRANTORS FAMILY NAMES	GIVEN NAMES ABCDEFGH	GIVEN NAMES IJKLMNO	GIVEN NAMES PQRSTUVWXYZ	GRANTEES	BOOK	PAGE	NO. OF ACRES	BRIEF DESCRIPTION, LOCATION, ETC. (NOT WARRANTED)
33087 Jun 26, 1974	Martin	Grace C.			S.C. State Highway <sup>Dept.</sup>	1001	772		St. + Lloyd St. city Lot Cor. W. Washington Jane "Botany Woods" Sec. II
310 July 2, 1974	"		Mary B.	William H.	Harry C. Ryan et al	1002	337		Lot 23 Cor. Arundel Rd. + Heathstone
1516 July 16, 1974	"	H. J. et al			Delores Hardin	1003	101		Butler Tp. Lot 37 Charlene Dr. "Greenfields"
1767 July 18, 1974	"		Owens		Mrs. Edith Peterson Childers	1003	219		Butler Tp. Lot 6 Part lot 7 River Rd.
2678 July 26, 1974	"	H. J. et al			Frances J. Briggs	1003	693		Spring Rd. "Vista Hills" City Lot 115 part lot 114 Old Chick.
3328 Aug 2, 1974	"	Clarence B, Jr.			J. E. Svirine Co.	1004	166		Lot Pleasantburg Dr. S. C. Hwy. 291 Part
"	"	"	"	"	" " "	1004	166		McAlister Plaza, city
5004 Aug. 21, 1974	"	H. J. et al			Albert Vincent Martore <sup>et al</sup>	1005	300		Sec. II near city Lot 56 Castlewood Dr. "Foxcroft"
5495 Aug. 26, 1974	"		Owens		James R. Spivey	1005	634		Butler Tp. E. M. Dill, prop. Lot 6 + Part Lot 7 - River Rd.
6070 Aug. 30, 1974	"	Charles Edward et al			Larry Gene Noler	1006	20		Lot 44 "Pelham Woods"
"	"	Betty W. et al			" " "	1006	20		
7650 Sept. 19, 1974	"	H. J. et al			Ray A. Peace, et al	1007	32		fields Butler Tp. Lot 25 Charlene Dr. "Green-
9178 Oct. 8, 1974	"	H. J. et al			Robert S. Allred, et al	1008	28		fields Butler sp. Lot 26 Charlene Dr. "Green-
9304 Oct. 9, 1974	"	H. J. et al			Eugene C. Brown	1008	175		M: Swain Gardens Part lot 44 Ashwood Ave.
10520 Oct. 23, 1974	"		James W.		Martha H. Martin	1009	67		Lot 6 Oakway
10600 Oct. 23, 1974	"			Jessie Cole	William A. Boyd, et al	1009	122		Acce Ave. Lots 24 + 25 + Part Lot 26

