

# DIRECT or GRANTOR Index to Deeds — Greenville County, S. C.

Cott Family Name Index No. 75  
Copyright 1949

To locate names, open at SURNAME INITIAL TAB and refer to Buff Sub-Index sheet for page reference.

Made by The Cott Index Company, Columbus, Ohio  
Sold by Walker, Evans & Cogswell Co., Charleston, S. C.

FILE NUMBER	GRANTORS FAMILY NAMES	GIVEN NAMES ABCDEFGH	GIVEN NAMES IJKLMNO	GIVEN NAMES PQRSTUVWXYZ	GRANTEES	BOOK	PAGE	No. of Acres	BRIEF DESCRIPTION, LOCATION, ETC. ( Not Warranted )
DATE OF RECORD									
470 Jan. 6, 1950	Jones	Alma A.			J. E. Means, Jr.	399	380		"Freetown", G'ville Tp/ Lot "E" Ansel Arnold Prop. Haynsworth Heights.
1168 Jan. 14, 1950	"		L. T. et al.		William Raven	400	145		Lot 8 on unnamed Road /
1326 Jan. 17, 1950	"		James		S. D. McGowan	400	219	9.36	Acres (Tract 4) Bates Tp. S'ville-Austin Tp.
1483 Jan. 18, 1950	"		Leva M.		Charles Hamby	400	253		Lot 30, South Pliney Circle/
1660 Jan. 20, 1950	"		Lula Duncan (Mrs.)		Duke Power Co.	400	416		Right-of-way
1757 Jan. 21, 1950	"		Lillian C.		Flora Jones	400	481		Lot 8, Riverside Road, near City Mt. Tp.
1770 Jan. 21, 1950	"	Clifford C.			F. B. Talley	400	484		Tracts 6 & 7, Kasor Drive, Paris
1914 Jan. 24, 1950	"	Beverly B.			Lillian C. Jones	401	8		Lot 9 New Riverside Road
2068 Jan. 25, 1950	"			Reid	D. C. Lomax	401	48	74.75	Acres, Butler Tp. Butler Tp.
2159 Jan. 26, 1950	"	Furman W. &		et al Tandy W.	Edwin W. Young, et al.	401	75		"Home Place" Pelham Road /
" "	"		Manning W.	et al	" " "	401	75		" " " "
2163 Jan. 26, 1950	"	Harley Elizabeth &		et al Tandy W.	Manning W. Jones	401	79		Lot 1, Pelham Road, Butler Tp
" "	"	Eliza Mae,	et al		" " "	401	79		" " " "
" "	"	Furman W.,	et al		" " "	401	79		" " " "
2162 Jan. 26, 1950	"	Harley Elizabeth,	et al		Tandy W. Jones, et al.	401	83		Lot 2, Pelham Road, Butler
" "	"	Eliza Mae,	et al.		" " " "	401	83		" " " "



# DIRECT or GRANTOR Index to Deeds — Greenville County, S. C.

Cott Family Name Index No. 75  
Copyright 1949

To locate names, open at SURNAME INITIAL TAB and refer to Buff Sub-Index sheet for page reference.

Made by The Cott Index Company, Columbus, Ohio  
Sold by Walker, Evans & Cogswell Co., Charleston, S. C.

(C)

FILE NUMBER	GRANTORS FAMILY NAMES	GIVEN NAMES ABCDEFGHIJ	GIVEN NAMES KLMNO	GIVEN NAMES PQRSTUVWXYZ	GRANTEES	BOOK	PAGE	No. of Acres	BRIEF DESCRIPTION, LOCATION, ETC. ( Not Warranted )
DATE OF RECORD									
3708									
Feb. 15, 1950	Jones				Duke Power Company	402	398		Right-of-Way
" "	"	G. L.			" " "	402	378		" " "
" "	"		Jess W.		" " "	402	397		" " "
3957									
Feb. 16, '50	"	Garvin J.			Beth A. Jones	402	444		Ave. Chick Springs Tp. Int. Lots 1-25 Inclusive Dill
4228									
Feb. 18, '50	"		Mark L.		J. H. Burgess	403	65	3.69	Acres, Cleveland Tp.
4511									
Feb. 22, '50	"		L. T.		C. F. Putman	403	187	)	) ) Lots 5,6,&7, Haynsworth Heights Lots 10,11,13,14 &15 Jones & Nix Circles, Farr Estates.
" "	"				" "	403	187		
4509									Heights.
Feb. 22, '50	"		L. T.		H. L. Baumgardner	403	191		1/2 Int. Lots 1,2, &3 Haynsworth/
4454				(Error see Joy)					
Feb. 22, '50	"	Horace Jack			Mrs. R. V. Potts	403	178		Lot 15, Summit Ave. G'ville Tp.
4764									TP
Feb. 25, 1950	"		J. L.		James P. Stepp	403	331		Lot 74, Lanford St. Chick Spgs.
5003									Duncan Mills Village
Feb. 28, '50	"	H. P.			Lucille Garner, et al.	403	450		Lot 45, Henry St. Sec. 6, /
5506									
Mch. 5, '50	"			Raymond P.	Alma Bruce Jones Green	404	103		Lot State Hwy, 291, Butler Tp.
5-816									
Mch. 9, 1950	"	G. B.			Ethel E. Bentell	404	211	3.44	acres, Dills Sp.
6166									Austin Sp.
" 13, 1950	"			Vera Childs	E. S. Major	404	361	1	acre Laurens, Dills at
6246									to be kept open.
" 14, 1950	"		Martha		Lafronia Goldsmith	404	448	1.35	acres, Austin Sp.
6374									
" 15, 1950	"	Ben J.			N. J. Clayton, et al.	404	486		Lot 5, Dan St. Co.

# DIRECT or GRANTOR Index to Deeds — Greenville County, S. C.

(5)

REG. U. S. PAT. OFFICE *Chas McCott* County Indexes Since 1888 An Identifying Trade Mark

To locate names, open at SURNAME INITIAL TAB and refer to Buff Sub-Index sheet for page reference.

Cott Family Name Index No. 75 Copyright 1949

FILE NUMBER	GRANTORS	GIVEN NAMES	GIVEN NAMES	GIVEN NAMES	GRANTEES	BOOK	PAGE	No. of Acres	BRIEF DESCRIPTION, LOCATION, ETC.
DATE OF RECORD	FAMILY NAMES	ABCDEFGHIJ	IJKLMNOP	QRSTUVWXYZ					( Not Warranted )
6422 Mch. 16-1950	Jones	H. J.			H. G. Williams	404	533		Lease Agreement.
6943 " 22-1950	"		L. J.		W. F. Outman	405	199	1	acre Chick Spgs. Sp.
7058 " 23-1950	"			J. V. et al	Duke Power Co.	405	255	}	Right of Way.
" " "	"			Martha, et al	" " "	405	255		
" " "	"			Selma,	" " "	405	255		
7580 " 28-1950	"			H. Rescol	Annie Lee Jones Sullivan	405	423		Sec. 5, East Highlands Estate. Lot 10, Blk. J, Carolina Ave., St. Chick Spgs. Sp.
7512 " 31-1950	"		M. J.		Bonnie B. Thompson	406	15		Lot 34, Cor. Lee Rd. & Baham, Saluda Sp.
8344 Apr. 6-1950	"			Turner	Loris Smith Jones	406	216	2 1/4	acres, Sugarloaf Rd., Fairmont Bridge, Paris Mt. Sp.
8523 8-1950	"	B. R.			Esther Sides Jones	406	315		Int. Lot 6-a, Cincy mt. rd.,
8578 8-1950	"	Annie Belle, et al			Roy Waters	406	285	}	Lots 168 & 169, Ootomac Ave. Pleasant Valley City.
"	"			Juliet, et al	" "	406	285		
10095 " 4-1950	"	W. K.			Marie Green	408	55		Lot 13, East ave. City.
10296 " 1-1950	"			L. V. et al	Roy E. Nockley, et al	408	111	}	Lot Maccomaw ave. Willie Sp.
"	"			Jessie J. et al	" " " "	408	111		
10754 May 2-1950	"	Annie Belle, et al			Charles A. Davis	408	389		
"	"			Juliette, et al	" " "	408	389		Lease Lot 6, Augusta Rd Augusta Circle,
11298 " 5-50	"			J. L.	Paul L. Henderson, et al	409	32		Lot Trade St. Greer

# DIRECT or GRANTOR Index to Deeds — Greenville County, S. C.

Cott Family Name Index No. 75  
Copyright 1949

To locate names, open at SURNAME INITIAL TAB and refer to Buff Sub-Index sheet for page reference.

Made by The Cott Index Company, Columbus, Ohio  
Sold by Walker, Evans & Cogswell Co., Charleston, S. C.

( 8 )

FILE NUMBER	GRANTORS FAMILY NAMES	GIVEN NAMES ABCDEFGHIH	GIVEN NAMES IJKLMNO	GIVEN NAMES PQRSTUVWXYZ	GRANTEES	BOOK	PAGE	No. of Acres	BRIEF DESCRIPTION, LOCATION, ETC. ( Not Warranted )
DATE OF RECORD									
11307 May 8-1950	Jones		L. V. etal		William H. Orders, etal	409	51	}	Lot Waccamaw Ave, near City
" " "	"		Jessie J. etal		" " " "	409	51		
11652 " 12-1950	"	✓ Grover L.			O. B. Pector	409	179		Lot 3, Marchants Rd, Butler Sp.
12039 " 17-1950	"		L. Cleland		Eric W. Johnson	409	313		Lot Otis St. City, which app. sp.
12448 " 20-1950	"	Jay J.			Herbert Wood	409	481		Lots 3+4, Robert Miller Est.
13268 " 30-1950	"		Lucy		Leeget Mack	410	392		Lot 6, Harris St, Greenville Sp.
13387 " 31-1950	"			Milburn M.	J. Irvin Jones	410	440	6.1	acres Saluda Sp. Haynesworth Rd.
14681 June 15-1950	"		L. J.		C. C. Rogers, etal	411	467		Lots 1+2, Jones Circle + sec. 5 East Highlands Estate
15450 " 24-1950	"	Laurence B. etal			Edward Hazelwood	412	225		Lot 12, Blk. J. Carolina Ave.
15634 " 27-1950	"		C. J. +	P. G.	Duke Power Co.	413	212		Right of Way.
" " "	"	Flora M.			" " "	413	70		" " "
" " "	"	Flora J.			" " "	413	69		" " "
15771 " 29-1950	"		M. J.		James M. Bruce, etal	412	374		Lot 35, Lee Road, which which app. sp.
16482 July 10-1950	"		Marion J. same as,		John H. Bentley	413	348		Lots 9+10, Vernon St.
16971 " 14-1950	"		John B. jr.		Duke Power Co.	414	27		Right of Way.
" " "	"	A. W.			" " "	414	28		" " "
" " "	"		mrs.		" " "				" " "
" " "	"		Jarb		" " "				" " "

# DIRECT or GRANTOR Index to Deeds — Greenville County, S. C.

( F )

REG. U. S. PAT. OFFICE *Chambers* County Indexes Since 1888 An Identifying Trade Mark

To locate names, open at SURNAME INITIAL TAB and refer to Buff Sub-Index sheet for page reference.

Cott Family Name Index No. 75 Copyright 1949

FILE NUMBER	GRANTORS FAMILY NAMES	GIVEN NAMES ABCDEFGHIJ	GIVEN NAMES KLMNOP	GIVEN NAMES QRSTUWXYZ	GRANTEES	BOOK	PAGE	No. of Acres	BRIEF DESCRIPTION, LOCATION, ETC. ( Not Warranted )
18168 July 27-1950	Jones	Gary V.			Henry H. Veatch	415	101		Road, City. Lease, Lot at 2000' Laurel Ave. Leewood Estn.
18836 Aug 3-1950	"			R. M.	James Herman Center Jr.	415	367		Lot 71 + 1/2 Lot 72, Orlando,
19138 " 8-1950	"	ms	Julia Simms, etal		Frank M. Gibson,	416	9	21	acres, Bramlett Rd.
19338 " 10-1950	"		Essie Finley, etal		Waco F. Childers, Jr.	416	110		Lot 19, Sec G, Earle St. City.
" " "	"		Aileen +	S. M. Jr. etal	" " " "	416	110		" " " " "
20122 " 18-1950	"		Jurman W.		O. C. Batson	416	432		Est. Butler Sp. Eastern 1/2 Tract 5, Jones
20134 " 18-1950	"		H. B. etal		Jasper Langford, etal	416	429		Lot 11, Blk. B Cor Alma Ave + Agnes St. Kville Sp.
" " "	"		Gladys, etal		" " "	416	429		Rd + Mc Beth St. Lots 9 + 10 cor. new Riverside
20312 " 21-1950	"		Lillian C. (Lillian Carroll)		Joe Jones	416	545		
<del>20528</del> " 23-1950	"		J. C. etal		Lawrence C. Little	417	84		Joint Drive Way Agreement
" " "	"		Mary C. etal		" " "	417	84		
21734 Sep. 6-1950	"		Joe Oscar		Woodrow C. Phillips	418	199		Greer, Chick Spgs. Sp. Lot 6-D, Carey Ave. near, Lynne addition.
22457 " 14-1950	"		Fred Wilson		Ansel C. Owens	418	181		Lot 161, Sycamore Drive, East,
22514 " 15-1950	"		Geneva B. +	H. Roscoe	Duke Power Co.	419	13		Right of Way. Ann Fairview Sp.
22874 " 19-1950	"		C. J.		C. J. Jones, Jr. etal	419	172		Lot, Main St. Fountain Park, Kville Sp.
23359 " 25-1950	"		Eva		Robert Lee Robbins	419	401		Lot Francis Ave. Camilla

# DIRECT or GRANTOR Index to Deeds — Greenville County, S. C.

Cott Family Name Index No. 75  
Copyright 1949

To locate names, open at SURNAME INITIAL TAB and refer to Buff Sub-Index sheet for page reference.

Made by The Cott Index Company, Columbus, Ohio  
Sold by Walker, Evans & Cogswell Co., Charleston, S. C.

49  
(6)

FILE NUMBER	GRANTORS FAMILY NAMES	GIVEN NAMES ABCDEFGHIH	GIVEN NAMES IJKLMNO	GIVEN NAMES PQRSTUVWXYZ	GRANTEES	BOOK	PAGE	No. of Acres	BRIEF DESCRIPTION, LOCATION, ETC. ( Not Warranted )
DATE OF RECORD									
25921 Oct. 24-1950	Jones	Clarence	Pa.	etal	Kellen Raines	421	544		New City. Lot 98, Shadow Lane St. near hills, which sign? If Northern part lots 1 & 2, Caldwell Sp.
26192 " 27-1950	"	Bessie	Stepp		Richard N. Bright, etal	422	132		
26732 Nov. 3-1950	"	O. L.			J. A. Wrayham	422	360		Lot 8 White Horse Rd. Gantt miles no 2 Village
26994 " 6-1950	"	Jack	H.		Waco J. Childers, jr.	422	473		Lot 7, Blk. 3, 9th Ave. Judson Park #2.
27765 " 15-1950	"	L. J.			J. A. Putman	423	219		Lot 74, Flora Ave. Camilla
27971 " 17-1950	"	Hertrude	M.		Duke Power Co.	423	333		Right of way -
" " "	"	L. V.			" " "	423	334		" " "
28292 " 22-1950	"	Loris	Smith		E. C. Robinson	424	28	2 1/4	acres, Saluda Sp. Spi.
28878 " 29-1950	"	William	B.		A. E. Henderson	424	227	2.3.50	acres, Butler on Austin Road, Gantt Sp.
29616 Dec. 8-1950	"	#13550 6-5-57	O. L.	Cancelled Ollie <del>Turner</del> 1950	Frank Redmon	424	516		Contract Lot Fairfield
29609 " 8-1950	"	Annie Belle,	etal		John C. Crawford	424	446		Lot 41, Patton Road Ordwest Park.
" " "	"	Juliet,	etal		" " "	424	446		
29639 " 8-1950	"	Annie Belle,	etal		Roy E. Craft	424	449		
" " "	"	Juliet,	etal		" " "	424	449		Lot 40, Patton Road "Ordwest Park"
960 Jan. 12-1951	"	Ethel	E.		Margaret J. DuPre	427	46		Lot 9 Cleveland Buncombe Rd. Gantt
1135 " 15-1951	"				Richard M. Lervey McCall, etal	427	136		Lots 15 & 17 Blk. 9

# DIRECT or GRANTOR Index to Deeds — Greenville County, S. C.

49  
(24)

REG. U. S. PAT. OFFICE *Chas. McCott* County Indexes Since 1888  
An Identifying Trade Mark

To locate names, open at SURNAME INITIAL TAB and refer to Buff Sub-Index sheet for page reference.

Cott Family Name Index No. 75  
Copyright 1949

FILE NUMBER DATE OF RECORD	GRANTORS FAMILY NAMES	GIVEN NAMES ABCDEFGHIJ	GIVEN NAMES JKLMNO	GIVEN NAMES PQRSTUWXYZ	GRANTEES	BOOK	PAGE	No. of Acres	BRIEF DESCRIPTION, LOCATION, ETC. ( Not Warranted )
1423 Jan. 17-1951	Gones		L. V.		Lula Duncan	427	250		Divorce
1398 " 17-1951	"		L. V. et al		William Benjamin Jones	427	213		Lot cor. Leach St. + Arlington Ave. - city.
" 1645 " 20-1951	"		Jessie J.		" " "	427	213		
1854 " 23-1951	"			D. W. Twyman,	Shelma R. Derrick	427	337		Part Lot 14 Northwood, Santt sp.
2061 " 25-1951	"		O. L.		Mrs. Fay L. H. Riddle	427	416		Lot 5 Augusta Road,
2173 " 26-1951	"	Klyde H.			Luke Cover Co.	427	538		Right of Way.
2467 " 30-1951	"		Morris H.		Ethel H. Jones	428	15		Victor Monaghan Co. Lot 63, Sec. 2, Y.M.C.A. St., in road, B. Hill sp.
2452 " 30-1951	"	Arvoer A.			Lorothy Mild Merchant	428	140	18.31	acres, Merchant rd. + Int. Monaghan Mills
2846 Feb. 5-1951	"		Ethel H.		Avery C. Hodgens, et al	428	134		Lot 63, Y.M.C.A. St. Sec. 2,
"	"		Morris H. et al		Grace Howard	428	203		Lot 16, Riverside Road Harris Hill Subd.
2993 " 6-1951	"				" " "	428	203		city Hill Subd.
3069 " 7-1951	"		Ethel S.		Lila Angelina Holcombe	428	358		Part Lot 8, Blk. K, Parker ave.,
"	"		Essie J. et al		Millie Mae J. Grant	428	397		336 acres, Dunklin sp.
"	"		Aileen +	L. M. Jr.	" " "	428	397		
3219 " 9-1951	"		L. V. +	Selma R.	D. B. Laummine, et al	428	432		"Pinehurst", Lohick Spgs. sp. Lot 16, Blk. B, Hale Drive, Park new city.
3590 " 11-1951	"		Bernie Bell + Juliet, et al		Sayge H. Anthony	429	9		Lot 39, Patton Rd. Ordrest



# DIRECT or GRANTOR Index to Deeds — Greenville County, S. C.

Cott Family Name Index No. 75  
Copyright 1949

To locate names, open at SURNAME INITIAL TAB and refer to Buff Sub-Index sheet for page reference.

Made by The Cott Index Company, Columbus, Ohio  
Sold by Walker, Evans & Cogswell Co., Charleston, S. C.

49  
(2)

FILE NUMBER	GRANTORS FAMILY NAMES	GIVEN NAMES ABCDEFGH	GIVEN NAMES IJKLMNO	GIVEN NAMES PQRSTUVWXYZ	GRANTEES	BOOK	PAGE	No. of Acres	BRIEF DESCRIPTION, LOCATION, ETC. ( Not Warranted )
4081 Feb. 19-1951	Jones		M. H.		Duke Power Co.	429	249		Right of way.
" " " 4057 " 19-1951	"	Burke Co.	Lidea H.		" " "	429	223		" " "
" " " 4086 " 20-1951	"	Furman H.	etal		Manning H. Jones	429	194		Part Tract 5 Pelham Road, Butler Sp.
" " " 5016 " 20-1951	"	"	Mary J.	etal	" " "	429	194		Hopewell Land Co. Grant Sp. Lots 13, 14 + 15 Trap. formerly
Feb. 10-1951	"	Fred			Conrad Co. Clark, etal	429	272		
6438 " 19-1951	"	B. H.			Duke Power Co.	430	368		Right of way.
6506 " 20-1951	"			Paul	F. B. Massingale	431	93	26 1/2	acres, Butler Sp. Heights
6874 " 23-1951	"		John S.		L. G. Steading, etal	431	129		Lot 33, Mills ave. Langley
7228 " 28-1951	"		Julius H.	etal	J. A. Carson	431	289		Lots 34 + 15 East ave. City D. J. Jones Division.
7448 " 30-1951	"		Maudie J.		Robert H. Jones	431	407		Ant. Tract 1, White Horse rd. near West. Chick Sp. Sp.
7566 Apr 2-1951	"	Beth A.			Margaret S. Dillard	431	441		Lots 24 + 25, Bright Circle
7688 " 3-1951	"			R. W.	J. F. Brewer	431	534		Lots 5 + 6, Paris mt. Sp.
7935 " 6-1951	"			R. W.	W. Luther Crane, Jr.	432	43		Lot Paris mt. Sp.
8581 " 13-1951	"		Sam		Lucy Jones	432	194		Lot 3, Nicholton near Paris mt.
8793 " 16-1951	"	Georgia J.		D. Furman	Mount Sinai Baptist Church, Inc.	432	413	1.04	acres Rec. 20th Dist. Paris mt.
	"		O. L.		J. H. Barty	432	527		Tract 32, Oakwell

# DIRECT or GRANTOR Index to Deeds — Greenville County, S. C.

49  
(J)

REG. U. S. PAT. OFFICE *Chas. McCott* County Indexes Since 1888 An Identifying Trade Mark

To locate names, open at SURNAME INITIAL TAB and refer to Buff Sub-Index sheet for page reference.

Cott Family Name Index No. 75  
Copyright 1949.

FILE NUMBER	GRANTORS	GIVEN NAMES	GIVEN NAMES	GIVEN NAMES	GRANTEES	BOOK	PAGE	No. of Acres	BRIEF DESCRIPTION, LOCATION, ETC. (Not Warranted)
DATE OF RECORD	FAMILY NAMES	ABCDEFGHIH	IJKLMNO	PQRSTUVWXYZ					
9084 Apr. 18-1951	Jones		Lucille Law		Elizabeth J. Mummerlyn	433	10		Also Personal Prop. Int. Lot Weston St. Gt. Sm.
10755 May 8-1951	"		L. J.		C. F. Putman	434	140		Lots 6+7 Law Estates.
11390 " 15-1951	"	Fred L. et al			Roddy E. Pettip, Jr.	434	438		Power of atty.
11719 " 18-1951	"		J. Williams		Williams Cochran Jones	434	527		Lot 4, Augusta Rd. City.
11755 " 18-1951	"	J. A. + Mrs.		Pauline	Duke Power Co. et al	435	5		Right of way.
13151 June 5-1951	"	Harley Elizabeth, et al			James Edmond Parkhill	436	53		1 1/4 acres, Butler sp.
" 13292 " 7-1951	"	Eliza Mae, et al			" " "	436	53		
14796 " 25-1951	"	Eva J.			Daniel S. James et al	436	105		Camilla Park Subd. Lot 111 May St. map 2,
" " "	"		L. V. et al		Arthur H. Mohlenbrock	437	93		Tract Harshaw ave. + 20 ft. alley, City.
14911 " 26-1951	"	Jessie F. et al			" " "	437	93		Sam Sauri. Lots 2+3 King St. Chick Sp. sp. Lot 27 Bahan St. Amanda Young, Chick Sp. sp. 4.37 acres (Tract 6) Prop. 1 (Formerly Buena Vista Ave.) Butler sp. Part Lot 6, Eastlan Drive,
15226 " 29-1951	"	Frances H.		H. C.	B. J. Aberson	437	161		
17502 July 28-1951	"				Vera J. Hunter	437	231		
18473 Aug 10-1951	"				Thelie Mae Corrine Page	439	132		
19864 " 28-1951	"				Ruby Ross et al	439	476		
	"				Alma S. Solesbee, et al	440	517		
	"				H. Adrel et al	440	517		
	"				Linie C.	440	517		

# DIRECT or GRANTOR Index to Deeds - Greenville County, S. C.

Cott Family Name Index No. 75  
Copyright 1949

To locate names, open at SURNAME INITIAL TAB and refer to Buff Sub-Index sheet for page reference.

Made by The Cott Index Company, Columbus, Ohio  
Sold by Walker, Evans & Cogswell Co., Charleston, S. C.

49  
(7)

FILE NUMBER	GRANTORS FAMILY NAMES	GIVEN NAMES ABCDEFGH	GIVEN NAMES IJKLMNO	GIVEN NAMES PQRSTU VWXYZ	GRANTEES	BOOK	PAGE	No. of Acres	BRIEF DESCRIPTION, LOCATION, ETC. (Not Warranted)
DATE OF RECORD									
20124 Aug. 30-1951	Jones			P. Raymond	William E. Lindsey	441	48		Rd. H. R. Jones Estate, Butler Sp.
20129 " 30-1951	"	Elizabeth Shest,			E. G. Shest, jr. et al	441	45		Part tract 1, Old Spartanburg Alexander St. also lot 6 Alexander St. Int. in unnumbered lot cor. Duncombe
20149 " 31-1951	"		L. P.		Lucille G. Christopher	441	76	42 1/2 acres,	Butler Sp.
20299 Sep. 1-1951	"	Waskel M.			Elmer A. Poole,	441	166	26 1/2 acres,	Marietta Road Hwy 203 near Moore River to Inverness
20405 " 4-1951	"	Eloise R. et al			Ethel H. Nevel jr.	441	207		Int. lot on road leading from State Parkville.
21015 " 11-1951	"	Gray M.			James Robertson Graham,	441	407		Lot 11, sec. 6, Meyers Court Grove Sp.
21535 " 18-1951	"		J. C.		H. E. Hawthorne et al	442	92		Lot 1, b. B. Dalton Subd. Street, Butler Sp.
21616 " 19-1951	"			P. Raymond	H. G. Stewart, et al	442	149		Part tract 21, Crescent Ridge
21724 " 20-1951	"		A. V.		Duke Power Co.	442	246		Right of way.
22295 " 27-1951	"		L. H.		Mrs. Jessie C. Bullington	442	409	1 acre,	Chick Spgs. Sp. St. Hard 5, City.
22257 " 27-1951	"			J. E.	Elizabeth Jones Keyzer et al	442	420		Part lot 2, Anderson + Mallard Augusta Ave, Hartt Sp.
22508 " 29-1951	"			Ray E.	Waco Z. Childers, jr.	442	523		Lot 38, Meadow ave.
22768 Oct. 3-1951	"	Corinne Mayhew, et al			Greater Greenville Sewer, Sgt. Comm.	443	71		
" " "	"	Frank A. et al			" " "	443	71		Right of way.
22789 Oct. 4-1951	"				Laurens J. James	443	103		Brew, O'Neal Hwy. Chick Lots 4+5, Plat 2, L. H.
23534 " 13-1951	"				Pauline H. Lauriston, et al	443	351		Estate, Chick Sp. Lot 2, Plat 1, L. H.

# DIRECT or GRANTOR Index to Deeds — Greenville County, S. C.

REG. U. S. PAT. OFFICE *Chas. McCott* County Indexes Since 1888  
An Identifying Trade Mark

To locate names, open at SURNAME INITIAL TAB and refer to Buff Sub-Index sheet for page reference.

Cott Family Name Index No. 75  
Copyright 1949

49  
(L)

FILE NUMBER	GRANTORS	GIVEN NAMES	GIVEN NAMES	GIVEN NAMES	GRANTEES	BOOK	PAGE	No. of Acres	BRIEF DESCRIPTION, LOCATION, ETC. (Not Warranted)
DATE OF RECORD	FAMILY NAMES	ABCDEFGHIJ	IJKLMNO	PQRSTUVWXYZ					
23839 Oct. 17-1951	Jones	Eula J. et al			H. E. Reid	443	461		Butler Sp. Tracts 2 + 3 = 56.52 acres, Greer-O'Neal Hwy, Chick Spgs. Sp.
24048 Oct. 19-1951	"	Manley B. Ex. et al			W. C. Chandler	444	1		2.41-acres (Lot 2) 3.02-acres (Lot 3), Greer-O'Neal Rd., Chick Spgs. Sp.
24143 Oct. 22-1951	"	Manley B. Ex. et al.			F. L. Chandler S. C. Trs.	444	96		Lot 6, Plat 2, L. W. Jones' Estates, Springs Sp.
24245 " 22-1951	"	L. V.			Church of God, Greer,	444	90		Lot 3, Trade St. Greer-Chick.
24369 " 24, 1957	"	Lellie			Duke Power Co.	444	182		Right of Way L. W. Jones' Est. Chick Spgs. Sp.
24947 " 30-1951	"	Manley B. Ex. et al			P. A. Brown	445	12		Lot 1, Plat 1, Greer-O'Neal Hwy. Est. Chick Spgs. Sp.
24978 " 30-1951	"	Manley B. Ex. et al			Edna J. Harrison et al	445	18		Lots 14, 15 + 16, L. W. Jones #29.
24946 " 30-1951	"	J. O.			W. E. Hawthorne,	445	25		Correction Deed Lot Hwy. Horse Rd. & County Rd.
25469 Nov. 5-1951	"			R. H.	F. H. Williams	445	199		Lots 1, 2, 3 + 4 Cor. White,
26042 " 13-1951	"	b. L.			Dupree Roper	445	473		11 acres Paris mt. Sp. Victor-monaghan Mills
26246 " 14-1951	"	Ollie b.			boy M. bulpepper	445	498		Lot 97 McBeth St. Sec. 3, (DeLuxe bob co.)
26225 " 14-1951	"	John H. et al			chester Jackson, et al	445	443		Partnership Agreement Horse Dr. Sunbeam Park
26507 " 17-1951	"	Henny H.			H. H. Lollis, et al	446	115		Lot 59 + Part Lot 60 South, Hills, City.
26748 " 21-1951	"	Julius H.			Fred J. Kingard	446	227		Lot R, Russell ave. north Nail Hwy. + an unnamed St. near City.
27190 " 27-1951	"	Guy B.			Hebster Oil Co., Inc.	446	357		Leave Lot 1 Cor. Miller ave. Estn.
27225 " 28-1951	"	Manley B. et al			E. L. Jones	446	370		Estate Chick Spgs. Sp. Lots 4 + 5, Plat 1, L. W. Jones

# DIRECT or GRANTOR Index to Deeds — Greenville County, S. C.

Cott Family Name Index No. 75  
Copyright 1949

To locate names, open at SURNAME INITIAL TAB and refer to Buff Sub-Index sheet for page reference.

Made by The Cott Index Company, Columbus, Ohio  
Sold by Walker, Evans & Cogswell Co., Charleston, S. C.

49  
(M)

FILE NUMBER	DATE OF RECORD	GRANTORS FAMILY NAMES	GIVEN NAMES ABCDEFGH	GIVEN NAMES IJKLMNO	GIVEN NAMES PQRSTUVWXYZ	GRANTEES	BOOK	PAGE	No. of Acres	BRIEF DESCRIPTION, LOCATION, ETC. ( Not Warranted )
27234	Nov. 28 1951	Jones			etal	Manley B. Jones	446	377		Green, O'neal Hwy. Chick Spgs. Ga. Lot 11, Plat 2, L. H. Jones Est city
28345	Dec. 12 1951		"			J. E. Nancy Jones Kivens	447	251		Part Lots 1 & 2 Mallard St. Victor-morgan co. New Chick Spgs. Ga.
28450	" 13 1951	"		John J.		Forrest J. Dixon, etal	447	270		Lot 28 Virginia ave. Der. # 2
1067	Jan 14 1952	"	Edna P.	(Edna Jones Christopher)		Etha V. Hill	449	172		Lot 24, Ladson St. city
1145	" 15 1952	"		Josie S.	etal	G. H. James	449	197	1/4	acre (Part Lot 10) Hare St. city
1480	" 19 1952	"	Estelle Moore +	Ross George		Duke Power Co.	449	375		Right of Way.
1824	" 23 1952	"		Lillian C.	etal	Sara G. Burdette	449	505		1 acre Chick Spgs. Sp.
	" "	"		Jol,	etal	" " "	449	505		
2045	" 26 1952	"		Manley B.	Ev, etal	Margaret B. Bruce	450	34		Estate", Chick Spgs. Sp. Lot 1, Plat 2, "L. H. Jones"
2186	" 28 1952	"		"	" " " "	St. Dennis Smith	450	89		Green-O'neal Hwy. Chick Spgs. Ga. Lots 7, 9, 10, 12 + 13 Plat 2, Nichols St. city.
2281	" 29 1952	"	Annie			Ray R. Williams, etal	450	150		Int. Lot cor. Green ave. + Duncan Heights
2727	Feb. 2 1952	"		J. D.		James M. Keith, etal	450	335		Part Lot 4 Smythe ave. Lynne - Addition
3467	" -12- 1952	"			etal W. Roscoe	Woodrow W. Aldehal	451	21		Lot 185 - Ridgeway Drive - East
3812	" 15 1952	"			Mrs. Sue	M. N. Jones	451	150	71.10	acres Fairview Sp.
3954	" 18 1952	"	Hazel,	etal		Thomas H. Locke	451	246		Int. Lot Old Keith Chick Spgs. Ga.
4536	Feb. 25 1952	"		J. L.		James D. Stepp	452	30		Lot 72 - Lanford St.

# DIRECT or GRANTOR Index to Deeds — Greenville County, S. C.

49  
(71)

REG. U. S. PAT. OFFICE *Chas McCott* County Indexes Since 1888  
An Identifying Trade Mark

To locate names, open at SURNAME INITIAL TAB and refer to Buff Sub-Index sheet for page reference.

Cott Family Name Index No. 75  
Copyright 1949

FILE NUMBER	GRANTORS	GIVEN NAMES	GIVEN NAMES	GIVEN NAMES	GRANTEES	BOOK	PAGE	No. of Acres	BRIEF DESCRIPTION, LOCATION, ETC.
DATE OF RECORD	FAMILY NAMES	ABCDEFGHIJ	JKLMNO	PQRSTUVWXYZ					(Not Warranted)
4695 Feb. 26-1952	Jones	MW. Eva Styles			Lucille E. Bishop	452	88	1 7/8	acres, O'Neal Sp.
4692 " 26-1952	"		May H. et al		John Price Bothran	452	74		
" " "	"		Kenneth C. et al		" " "	452	74	7 1/2	acres, Dunklin Sp.
" " "	"		Malcolm H. et al		" " "	452	74		
4983 " 29-1952	"		Manly B. Et. et al		Hubert J. Staters	452	219		Est. near O'Neal Hwy. which Spgs. Sp. Lot 8 Plat 2 Prop. L. St. Jones
5008 " 29-1952	"	E. R. +		Velma	Hubert K. Smart, et al	452	201		Lot 4 - 11 a Bates Sp.
6479 " 18-1952	"		Mary E. +	L. H.	J. G. Hayes, et al	453	143		Green, which Spgs. Sp. Small triangular lot, Judson Mill
6446 " 18-1952	"	Alma B.		et al.	J. A. Lunsford	453	146		Lot 16 Judson Road, near
6623 " 20-1952	"			W. Roscoe,	Harry L. Baumgardner	453	200		Part Lot 4, Scott St. Augusta Rd. Ranches.
6838 " 21-1952	"		Jack H.		Guerry H. Green	453	232		Lot 19 De Cyley Ave. Road, Bates Sp.
7816 " 2-1952	"	Farris A. +		Pauline B.	Paul B. Anders, et al	454	62	37 1/2	acres Freeman Bridge Ave. Riverside.
8409 " 10-1952	"	Faye H. +		H. Ernest	H. S. Moore, et al	454	312		Lots 7+8, Blk. N. Edgemont
8985 " 17-1952	"			Robert H.	Duke Power Co.	454	496		Right of Way - Paris mt. Sp.
9120 " 19-1952	"			R. H.	Boyer O. McAdams	455	42		Lot 14 on unnamed St. Paris mt. Sp.
9122 " 19-1952	"			R. H.	George H. McAdams, Jr.	455	43		Lot 13 unnamed St. Sunset Hills, also strip.
9494 " 1952	"	Bertwine Green, et al			A. D. Anderson, et al	455	195		Lot 14 Paris mt. Bl. with

# DIRECT or GRANTOR Index to Deeds — Greenville County, S. C.

Cott Family Name Index No. 75  
Copyright 1949

To locate names, open at SURNAME INITIAL TAB and refer to Buff Sub-Index sheet for page reference.

Made by The Cott Index Company, Columbus, Ohio  
Sold by Walker, Evans & Cogswell Co., Charleston, S. C.

44  
( 0 )

FILE NUMBER	GRANTORS FAMILY NAMES	GIVEN NAMES ABCDEFGH	GIVEN NAMES IJKLMNO	GIVEN NAMES PQRSTUVWXYZ	GRANTEES	BOOK	PAGE	No. of Acres	BRIEF DESCRIPTION, LOCATION, ETC. ( Not Warranted )
DATE OF RECORD									
9704 Apr 26-1952	Jones		John W.		Donald James Simpson	455	247		Power of attorney.
10039 " 30-1952	"	Gary V. et al			Gulf Oil Corporation	455	327	Lease	Lots 1+2 Blk. A, cor. Broadside Ave. + Laurens St. Fair Heights, + assignment of Rentals
10743 May 9-1952	"	Elsie Cuyts, et al	O. L.		J. W. Learty	455	327		
10901 " 12-1952	"	Flora			Lillian Carroll Jones	456	78		
10903 " 12-1952	"	George E.			Halter Knight	456	79		Tract 32 Cobble Farms, Grant Sp. Boyle Sp. Lot 8, Riverside Road Jefferson Heights, City.
11046 " 14-1952	"	E. R.			Delbert H. Burgess	456	129	5	Lots 26+27, Blk. B, Third Ave
12019 " 26-1952	"	E. R.			Stanley S. Coleman	456	471		5 acres near Hwy. Bates Sp. Strip near Hwy. Bates Sp. Lots 1-12 inclusive Sec. 2 +
12826 June 6-1952	"		L. J.		H. R. Kelley	457	205		Lot 11 Weatherly Lane Giss Hills, Inc. Chick Spg. Sp.
13068 " 10-1952	"	Betty R.		W. Esley	Virgil B. Cox, et al	457	294		Lot 124, Laurel Road, Bus Sp.
13150 " 11-1952	"			R. L.	W. J. Kiefer, et al	457	309		Lot Hudson Rd. Chick Spg. Chick Spg. Sp.
13933 " 21-1952	"			Willie Mae	Clayde Torr	458	74		Lot 13, Blk. C, Mansfield Chick Spg. Sp.
14265 " 26-1952	"	Geraldine +		Robert Lee	Mary Anderson	458	171		Lot 5 Pelham St. Green Chick Spg. Sp.
14323 " 27-1952	"			R. L.	St. J. Kiefer, et al	458	217		Lot Hudson Road
14729 " 2-1952	"	Edwin D.			Manly B. Jones	458	389		Power of atty. Road, Auston
15487 July 12-1952	"	G. H.			George L. Mayall	459	99	0.78	acres, Mauldin

# DIRECT or GRANTOR Index to Deeds — Greenville County, S. C.

REG. U. S. PAT. OFFICE *Chas McCott* County Indexes Since 1888  
An Identifying Trade Mark

To locate names, open at SURNAME INITIAL TAB and refer to Buff Sub-Index sheet for page reference.

Cott Family Name Index No. 75  
Copyright 1949

49  
(P)

FILE NUMBER	GRANTORS	GIVEN NAMES	GIVEN NAMES	GIVEN NAMES	GRANTEES	BOOK	PAGE	No. of Acres	BRIEF DESCRIPTION, LOCATION, ETC.
DATE OF RECORD	FAMILY NAMES	ABCDEFGHIJ	IJKLMNOP	QRSTUVWXYZ					(Not Warranted)
15668 July 15-1952	Jones		Morris Hilton		Thilliadene O. Jones	459	193		Monaghan Mills Village 1/2 Ant. Lot 8 Serrine St. Sec. 2 Spgs. Dr. East Highlands Est.
15806 " 17-1952	"			H. Roscoe	Bruce D. Trepier, et al	459	233		Lot 10 Blk. 6 Sec. 2 Willow, Brook Sp.
17201 Aug. 5-1952	"	Mrs.	Francis W. et al		John M. Williams	460	279		Lot 10, B. H. Burdette Bldg. DukeLand Dr.
18653 " 22-1952	"	Francis W.			H. H. Sherbert, et al	461	357		Lot 1 car. King St. + near New. Ladsb Spgs. Sp.
18809 " 25-1952	"			Vera M. et al	H. M. Mason	461	393		Part Lot 3 Lunningham Heights, Lohrb Spgs. Sp.
-18795 " 25-1952	"			Vera M. et al	H. M. Mason	461	395		Lot 3 Old Lohrb Spgs. Ad., Oakvale Farms, Gantt Sp.
19228 " 29-1952	"		O. L.		Bertie Lrenshaw Phillip	462	1	10.2	acres (Lot 45) Lakeside Rd. Jones Est. Lohrb Spgs. Sp.
20078 Sep. 11-1952	"			J. H.	G. M. Jones	462	381		Ant. Tract 1 = 75 acres, J. M., Jones Est. Lohrb Spgs. Sp.
20077 " 11-1952	"	G. M.			J. H. Jones	462	382		Ant. Tract 2 = 75 acres, J. M., Tract 0.18 acre.
20144 " 11-1952	"	G. M.			Gertrude P. Lawson	462	415	5.03	acres, Lohrb Spgs. Sp. + Ant. Lohrb Spgs. Sp.
20205 " 12-1952	"	Garvin J.			Neldon Parr, et al	462	422	33.19	acres, Rutherford Rd.
21573 " 29-1952	"		James C.		George Laws	463	509	2	acres. Bates Tp. Prop. City.
21620 " 29-1952	"		Mary P.		Maudie C. N. Wilson et al	463	499		Part Lot 1, H. F. Cammer, Cleveland Sp.
21910 Oct. 3-1952	"		Mark L.		Hubert Mc Larson	464	107		Tract on Hwy. 276, Gantt Sp.
22275 " 7-1952	"	Alma M. Niel			Jrs. School Dist. of Green,	464	256		Strip on White Horse Road, Ave., Fair Heights.
22477 " 10-1952	"	Gary V.			Richard S. Eassy	464	343		Lot 28, Blk. G, Brookdale



# DIRECT or GRANTOR Index to Deeds — Greenville County, S. C.

Cott Family Name Index No. 75  
Copyright 1949

To locate names, open at SURNAME INITIAL TAB and refer  
to Buff Sub-Index sheet for page reference.

Made by The Cott Index Company, Columbus, Ohio  
Sold by Walker, Evans & Cogswell Co., Charleston, S. C.

49  
(8)

FILE NUMBER	GRANTORS FAMILY NAMES	GIVEN NAMES ABCDEFGH	GIVEN NAMES IJKLMNO	GIVEN NAMES PQRSTUWXYZ	GRANTEES	BOOK	PAGE	No. of Acres	BRIEF DESCRIPTION, LOCATION, ETC. ( Not Warranted )
DATE OF RECORD									
23818 Oct. 27-1952	Jones	E. L.			Garvin Jones	465	468		Est. near Green, Chick Spgs. Sp. Lots 4+5, Plat 1, L. H. Jones
24399 Nov. 3-1952	"		Lucile H. et al		H. R. McLawhorn	466	157	4.49 acres, Paris mt. Sp.	St. G. O. Berry Prop.
25036 " 12-1952	"	G. O.			J. E. Howard	466	381		Lots 7+8 Berry ave. + Lily
25321 " 15-1952	"			J. G.	D. L. Oshields	467	1	4	acres, Chick Spgs. Sp.
25636 " 19-1952	"		Maggie J. + Walter J.		Woodward Investment Co.	467	117	74 1/2 acres, Tract 1, Duncan Sp.	are. Extn.
25770 " 22-1952	"	Homer			J. H. Fowler	467	132		Lot cov. Monroe St. + Hampton Tracts Sp.
26449 Dec. 1-1952	"		O. L.		J. A. Traynham et al	467	438		Lots 9+47, White Horse Rd. Prop.
26756 " 3-1952	"		Lydia, et al		James S. Sizemore	467	513		Lot 241, Bailey St. Gridley Road
26678 " 3-1952	"			Robert H.	J. L. Bowen, et al	467	529		Part Tract 1, Brea Heights et al, in mound.
26677 " 3-1952	"	Calyle J.			Henry Lee Argo	467	531		Part Lot 5, Prop. E. M. Bishop Rd. Grille Sp.
27473 " 12-1952	"			Samuel E.	Maudine B. Jones	468	302		Int. Lot 3, North Franklin Baptist Church, Butler Sp.
27567 " 13-1952	"	Eula J. et al			L. A. Fowler	468	321	14.25 acres near Cross Roads	Dr. Miller, Chick Spgs. Sp.
27592 " 13-1952	"			Austin Kellie	J. W. Gibson, et al	468	306		Part Lots 12+13 Vandiventer Duncan Rd. Paris mt. Sp.
27720 " 16-1952	"	Georgia J. +		Juryman	Furman University	468	383		Tract Pl. Ford Rd. + H. H. Kellie, et al
28181 " 20-1952	"		J. A.		L. S. Flanagan	469	37		Part Lot 30, Sec. B, B.
28158 " 20-1952	"	Helen O.			William Hoyle Jones	469	42	4	acres Old mill

# DIRECT or GRANTOR Index to Deeds — Greenville County, S. C.

49  
(R)

REG. U. S. PAT. OFFICE *Chas. McCott* County Indexes Since 1888  
An Identifying Trade Mark

To locate names, open at SURNAME INITIAL TAB and refer to Bufl Sub-Index sheet for page reference.

Cott Family Name Index No. 75  
Copyright 1949

FILE NUMBER	GRANTORS	GIVEN NAMES	GIVEN NAMES	GIVEN NAMES	GRANTEES	BOOK	PAGE	No. of Acres	BRIEF DESCRIPTION, LOCATION, ETC. (Not Warranted)
DATE OF RECORD	FAMILY NAMES	ABCDEFGHIJ	IJKLMNOP	QRSTUVWXYZ					
28408 Dec. 23, 1952	Jones			adrel William	Joseph Nagle	469	158		Well, city. Lot 57, Devier St. Park Hwy. 29 + Caldwell St. Area, which is Part Lots 1 + 2, U. S. Dual Lane, sp.
28581 " 29, 1952	"	Bessie Stepp			Robert Louis Jones, etal	469	228		which spgs. sp. Lot 18, Lee St. Akler, A. Simmons Court, city. Rear Part Lots 15 + 16, Sec.
28666 " 30, 1952	"			H. D.	Claude P. Sumner, etal	469	237		
326 Jan. 6, 1953	"	Burke & Lida H.			Clyde E. Johnson etal Line corp.	469	487		Lot Jones Mill Rd. Fairview sp. Fairview sp. Lot Guillen Ave., St. Ann,
564 " 8, 1953	"		M. N.		Transcontinental Gas Pipe	469	534		
653 " 9, 1953	"			H. J.	Mrs. Mary E. Howard	470	19		
1066 " 15, 1953	"	Charlie Thomas, etal			O. J. Hunter, etal	470	204		
" " "	"	Emily E. etal			" " " "	470	204		Lot 8, Sec. B Oak St. Woodville Heights.
2084 " 29, 1953	"			Sparks Lexie,	Lighton M. Brooks	471	159	52 1/2	acres, Bates sp. Lee Rd. Buena Vista, Chick Spgs. sp.
2576 Feb. 3, 1953	"	E. L.			Lesla E. Shooks	471	339		Lots 29 + 30 + 1/2, Lot 28 Blk. 6 East Highland East Butler sp.
2611 " 4, 1953	"	Gary V.			Roy S. Butler, etal	471	330		Lot 25, Blk. A West View Dr. town Heights.
2670 " 4, 1953	"			etal W. Roscoe	J. R. French, etal	471	395		Lot 132 Clark St. Nichol- Lawrence O. D. City.
3159 " 10, 1953	"	Mary V.			Henry H. Vearn	472	96	Lease	Lots + Bldg. at # 2000
3459 " 13, 1953	"			etal H. Roscoe	R. Cooper White	472	171		Lot 3, Lawrence Road, city.
4110 " 21, 1953	"		J. O.		Thomas J. Brown	472	546	91.53	acres Wilders Creek, Paris Mt. sp.
4743 " 28, 1953	"			R. H.	George H. McAdams, Jr.	473	329		Lot 12, R. H. Jones Prop.

# DIRECT or GRANTOR Index to Deeds — Greenville County, S. C.

Cott Family Name Index No. 75  
Copyright 1949

To locate names, open at SURNAME INITIAL TAB and refer  
to Buff. Sub-Index sheet for page reference.

Made by The Cott Index Company, Columbus, Ohio  
Sold by Walker, Evans & Cogswell Co., Charleston, S. C.

49  
(S.)

FILE NUMBER	DATE OF RECORD	GRANTORS FAMILY NAMES	GIVEN NAMES ABCDEFGH	GIVEN NAMES IJKLMNO	GIVEN NAMES PQRSTUVWXYZ	GRANTEES	BOOK	PAGE	No. of Acres	BRIEF DESCRIPTION, LOCATION, ETC. ( Not Warranted )
5009	Feb. 3-1953	Jones			Sparks, et al					Butts Sp.
5061	" 4-1953	"			Jesse	Fred L. Foster, et al	473	429	9 7/10	acres White Horse Road
5521	" 10-1953	"	b. b.			J. B. Addison	473	461		3, H. D. McBrayer Prop. Washington Ave.
5844	" 13-1953	"	David J. et al			Albert L. Glover, Jr. et al	474	77		Part Lot A on revised Plat of Lot
6430	" 20-1953	"	Beverly Ball, et al			G. Donald Ormsby, et al	474	188		(Fairview Ave + Waters St. + Clairmont Ave)
6827	" 26-1953	"	Jessie Belle Graves			D. Jack Goodwin	474	481		Lot 34, Douglas Drive
6844	" 26-1953	"	Beth A.			Dr. Marriam L. Lanford	475	128		Country Club Estates, City
	" " "	"	J. Carl, Jr. et al			Mary L. Jones	475	140		Lot West Washington St
	" " "	"	Sara Bernice			" " "	475	140		Circle (Dill Ave. + Super Hwy. etc.)
	" " "	"	Jessie Lynn, et al			" " "	475	140		Lots 1, 2 + 2, 3 + including Bright
7129	" 30-1953	"	Alma Bruce (Alma Jones)			Thelma R. Trammell	475	239		Lot 141, Blk. N. Pettigree
7067	" 30-1953	"			W. Roscoe	Fannie Bell D. Allen	475	231		St. East Park.
7226	" 31-1953	"	Elizabeth Nolte			Freedom Life Ins. Co.	475	289		Lot 115 Green St. Hoile
7228	" 31-1953	"	Elizabeth N. + William H.			Freedom Life Ins. Co.	475	291		Terrace St., City
7467	Apr. 2-1953	"	Harley Elizabeth, et al.			Edwin W. Young, et al.	475	383		Lots 14, 15, 16, 17, 18, 19, + 20
	" " "	"	Eliza Mee, et al.			" " " "	475	383		St.) City

# DIRECT or GRANTOR Index to Deeds — Greenville County, S. C.

49  
(7)

REG. U. S. PAT. OFFICE *Chas. McCall* County Indexes Since 1888  
An Identifying Trade Mark

To locate names, open at SURNAME INITIAL TAB and refer to Buff Sub-Index sheet for page reference.

Cott Family Name Index No. 75  
Copyright 1949

FILE NUMBER	GRANTORS	GIVEN NAMES	GIVEN NAMES	GIVEN NAMES	GRANTEES	BOOK	PAGE	No. of Acres	BRIEF DESCRIPTION, LOCATION, ETC.
DATE OF RECORD	FAMILY NAMES	ABCDEFGHIJ	IJKLMNOP	QRSTUVWXYZ					( Not Warranted )
8013 Apr. 9, 1953	Jones		Junior	Nilson	Duke Power Co.	476	407		Right of Way.
8936 " 20, 1953	"		M. M.	etal	J. H. Phillips	476	483		Lot Scuffletown Road, Butler Sp.
" " " " 9732 " 29, 1953	"	Kristine J.		etal	" " "	476	483		
9845 " 30, 1953	"			H. Roscoe	Lillie O. McBrayer	477	232		Lot 31, Gaston St. corner,
10397 May 7, 1953	"	Charles L.		etal	Mal B. Burns et al	477	295		Line Agreement.
" " " " 11019 " 14, 1953	"	Annabelle			Greenville Petroleum Company	478	12		Lot cor. Augusta + McKay Sts. City Nicolatown Heights Lot 97, River St. #2, Greentown. Lot Jackson St.
11868 " 26, 1953	"	Anne Belle		etal	" "	478	12		
12279 June 1, 1953	"		Juliet		Jane C. Hughes	478	250		
12892 " 8, 1953	"			H. Roscoe	Sarah Lee Earle, et al	479	60		
" " " " 12997 " 9, 1953	"	C. H.			Lloyd S. Green	479	251	1.16	acres Pelham Rd. Austin Sp.
13182 " 11, 1953	"	E. L.			R. H. Butler	479	477		Lots 31+32, + Western 1/2 Lot 28, Blk. 6, cor. Sutton Dr. + Lee Rd. Buena Vista, which Spgs. Sp.
13491 " 16, 1953	"	" "			" " "	" "			
13489 " 16, 1953	"		Manning	H.	Russell M. Poore, et al	479	489	2	acres Pelham Road.
" " " " 13489 " 16, 1953	"	Anna D.			Robinson, et al	480	39		Plot 7, Lake Lanier
" " " " 13489 " 16, 1953	"	Gary V.			Mary Lee Robertson	480	155		Lots 641, 642 + 643 Niles, City
" " " " 13489 " 16, 1953	"	C. M.			William C. Estes	480	155		Lot 55, Kent Lane, Vista
" " " " 13489 " 16, 1953	"				Duke Power Co.	480	187		Right of Way.

# DIRECT or GRANTOR Index to Deeds - Greenville County, S. C.

Cott Family Name Index No. 75  
Copyright 1949

To locate names, open at SURNAME INITIAL TAB and refer to Buff Sub-Index sheet for page reference.

Made by The Cott Index Company, Columbus, Ohio  
Sold by Walker, Evans & Cogswell Co., Charleston, S. C.

49  
( 11 )

FILE NUMBER	GRANTORS FAMILY NAMES	GIVEN NAMES ABCDEFGH	GIVEN NAMES IJKLMNO	GIVEN NAMES PQRSTUVWXYZ	GRANTEES	BOOK	PAGE	No. of Acres	BRIEF DESCRIPTION, LOCATION, ETC. ( Not Warranted )
14269	Jones				H. S. Bowen, et al	480	447		Bridge Rd. Plat 4, Camilla Park
June 25-1953									Part Lots 126 + 127, Essley,
14250	"	Elizabeth M. +		Thm. M.	Pilot Life Ins. Co.	480	489		Rent + Profits
" 25-1953	"								Assignment of Leases
14795	"	Doris S. (Doris S; Lawrence)			E. L. Haldrop	481	106		H. Slater Village, Bates' sp.
July 1-1953	"								Lot 12 Blk. 5 Lindburg
15042	"		O. L.		Otis Strickland	481	215	5.2	acres (Tract 46) Cabvall
" 6-1953	"								
15755	"		J. Thomas		Woodrow Hillimon	482	57	1.75	acres White Horse Road
" 15-1953	"								
16203	"	Elizabeth M. +		William	Freedom Life Ins. Co.	482	172		Lot Park Ave. City,
" 20-1953	"								Ave. Fair Heights,
16681	"	Lucile S.			J. O'Dell Shaner	482	379		Lot 19, Blk. 7 Brookdale,
" 27-1953	"								Maple St.) Swille, Austin sp.
16747	"			Shirley	Martha Kay Hunter	482	407		Lot Old Stage Rd (now North,
" 28-1953	"								Dukeland Park
17107	"	Edith B.			Kenneth A. Kirkpatrick	483	19		Lot 32, McManis Lane,
Aug. 1-1953	"	Mrs.							
17752	"	Georgia +		J. G. et al	Ralph M. Jones	483	285		
" 10-1953	"								
" " "	"	L. M. et al			" " "	483	285		
" " "	"	Ada, et al			" " "	483	285	1.44	acres, Chick Spgs. sp.
" " "	"	Alma, et al			" " "	483	285		
17753	"								
" 10-1953	"			J. G.	Ralph M. Jones	483	306	2.64	acres, Taylor Road.
17872	"				et al				Reids School
" 12-1953	"	L. L.			Albert L. Glover, Jr.	483	367		+ Water St. Northgate
18032	"								Lot 8 Blk. 2 Montal...
Aug-13-1953	"			R. G.	Duke Power Co.	483	456		Right of Way

# DIRECT or GRANTOR Index to Deeds — Greenville County, S. C.

REG. U. S. PAT. OFFICE *Chas. McClellan* County Indexes Since 1888 An Identifying Trade Mark

To locate names, open at SURNAME INITIAL TAB and refer to Buff Sub-Index sheet for page reference.

Cott Family Name Index No. 75  
Copyright 1949

49  
(7)

FILE NUMBER	GRANTORS	GIVEN NAMES	GIVEN NAMES	GIVEN NAMES	GRANTEES	BOOK	PAGE	No. of Acres	BRIEF DESCRIPTION, LOCATION, ETC. (Not Warranted)
DATE OF RECORD	FAMILY NAMES	ABCDEFGHIJ	IJKLMNOP	QRSTUVWXYZ					
19712 Sep. 4-1953	Jones	Burke G. + Lida	H.		Gordon G. Rose, et al	485	124		Lot 7, side Randall St.
19793 " 4-1953	"	Mrs. Ella			Baptist Church Standing Springs	485	192		Affidavit an unnamed St. Paris mt. Sp.
19772 " 4-1953	"			R. H.	Greenville County	485	106		Lot cor. White Horse Rd. + View.
20225 " 11-1953	"	Herman H.			R. P. Suggs	485	346		Lot 33 King St. West, Estate, which Spgs. Sp.
20286 " 12-1953	"	Esther H. + Lloyd H.	H.		Royce Lee Lunnada	485	411		Lots 11, 12 + 13 Blk. B, Mayfair
20548 " 15-1953	"	Farley H.			Duke Power Co.	485	492		Right of Way.
21201 " 25-1953	"	Genie A.			et al Annie Belle Jones	486	239	12.06	acres Horse Road, near Whitehorse Rd. Paris mt. Sp.
22121 Oct. 8-1953	"			Robert H.	J. G. Gilbert	487	15		Lot 7 on unnamed St.
23132 " 21-1953	"	Mrs. Lucile H.		et al	John G. Kines	487	381		Strip Paris mt. Sp. Horse Rd. Extn. Pinecrest Farms.
23108 " 21-1953	"	Alma McNeil			et al Charles A. Grindstaff	487	400		Part. Lots 4 + 6, Unit 3, White Sherwood Forest.
23024 " 21-1953	"			H. Rescoe	Lee Ewing Miles	487	402		Lot 16 Leland Blvd. Jones' Est. which Spgs. Sp.
23392 " 26-1953	"			Manly B., et al	et al Charles D. Ballenger	487	514		Lot 3 Plat 1, Prop. H. L.
23863 " 31-1953	"			John H., et al	Joe E. Greer, et al	488	117		Lot 153, Fifth Ave. + D St. Sec. 1, S. H. Co. Mfg. Co.
24176 Nov. 5-1953	"			Janice S., et al	" " " "	488	117		
25047 " 17-1953	"	Edith E.			D. U. Mauldin	488	242		Tract O'Neal Sp.
	"	Marion Frank			Duke Power Co.	489	98		Right of Way.

# DIRECT or GRANTOR Index to Deeds — Greenville County, S. C.

Cott Family Name Index No. 75  
Copyright 1949

To locate names, open at SURNAME INITIAL TAB and refer to Buff Sub-Index sheet for page reference.

Made by The Cott Index Company, Columbus, Ohio  
Sold by Walker, Evans & Cogswell Co., Charleston, S. C.

49  
(2)

FILE NUMBER DATE OF RECORD	GRANTORS FAMILY NAMES	GIVEN NAMES ABCDEFGH	GIVEN NAMES IJKLMNO	GIVEN NAMES PQRSTUWXYZ	GRANTEES	BOOK	PAGE	No. of Acres	BRIEF DESCRIPTION, LOCATION, ETC. ( Not Warranted )
25047 Nov. 17-1953	Jones	Elizabeth - N. +		Wm. M.	Duke Power Co.	489	97		Right of way. Grant sp.
25376 " 20-1953	"	Estell L.			Marie Nagood	489	232		Lot 8, Jane Levers Div.
25398 " 21-1953	"		L. A.		V. D. Thomason, et al	489	262	32.75	acres, which sp. sp. which sp. sp.
25816 " 27-1953	"	Gary V., et al			Mary Pearson Barnes	489	383		Lot 245, Elizabeth Drive,
25989 " 30-1953	"	Killy M.			J. L. Watts	489	435		Lot 186, Sec. 1, 5 1/2 acs - Old mill Paris mt. sp.
26460 Dec. 7-1953	"	L. L.			Rossie Epps	490	105		Band for title 10 acres,
27811 " 17-1953	"			Paul	Duke Power Co.	490	438		Right of way.
27311 " 17-1953	"	L. E.			" " "	490	448		" " "
" 27577 " 22-1953	"			R. P.	" " " et al	490	449		" " "
27933 " 29-1953	"	Alfred H.			Joseph Troy Bishop	491	21		Tract Austin sp. which sp. sp.
27942 " 29-1953	"	Alvin H.			Eugene E. Hammett	491	143		Lot upper Brushy Creek ad.
" 29-1953	"	David L. et al			William Dean Surratt	491	158		Lot 2, Bates, sp.
" " "	"	Christine B. et al			County No. 520	491	158		
601 Jan 9-1954	"	Byrdee M. et al			The School Dist. of Givills	492	13		Div. Lot Wilkins Kivills sp. Ave. - Fair Heights.
732 Jan. 11-1954	"			Jack H.	L. A. Moseley, et al	492	29		Lot 9 Block 4, Lumber
739 " 11-1954	"	Edna H. et al			Lillian Sasso	492	45		Lot 1, Block 4, St.

# DIRECT or GRANTOR Index to Deeds — Greenville County, S. C.

49  
(7)

REG. U. S. PAT. OFFICE *Chas. McCall* County Indexes Since 1888 An Identifying Trade Mark

To locate names, open at SURNAME INITIAL TAB and refer to Buff Sub-Index sheet for page reference.

Cott Family Name Index No. 75  
Copyright 1949

FILE NUMBER	GRANTORS	GIVEN NAMES	GIVEN NAMES	GIVEN NAMES	GRANTEES	BOOK	PAGE	No. of Acres	BRIEF DESCRIPTION, LOCATION, ETC. (Not Warranted)
DATE OF RECORD	FAMILY NAMES	ABCDEFGHIJ	IJKLMNOP	QRSTUVWXYZ					
800 Jan. 12-1954	Jones		James P.		Levil Garrison	492	107		surpassed treated grove... Lot Piedmont-Celzer Rd.,
1215 " 18-1954	"			P. H.	Fred L. Howard	492	271		2 Lots Dville - Austin Sp. + Summit Sts.
1437 " 20-1954	"	Ella			Eileen H. Dalton, et al	492	336		Lot 66 Blk. A, Cor. Henderson Dr. - Croftstone Drives.
1464 " 21-1954	"	Frank A.			H. J. Shirley, et al	492	379		Part Lot 7, Sec. E, Summit,
1454 " 21-1954	"		L. P.		Theron Gill	492	381		Lot Chick Spgs. Sp.
1734 " 25-1954	"		John Smith, et al		George L. Carrigan	492	512		Lot 13, Blk. A, Sec. 5 Carolina Ave. East Highland St. Neights map #2.
2248 Feb. 1-1954	"	Evelyn Reid, et al			" " "	492	512		Lot 106, Chick St. Nicholatown + Summit Drives, Croftstone
2491 " 2-1954	"	Edna Norley, et al			Norman Mansell	493	184		Part Lot 7, Sec. E., Cor. Broughton
3146 " 10-1954	"	Frank A.			James C. Balentine	493	227		Int. Lot 5, Birnie St. City. Chick Spgs. Sp.
3210 " 11-1954	"	✓ Grover			Georgia Hillis	493	514		Lots 4+5 L. St. Jones Estate, North Church St. Dville - Austin Sp.
4123 " 23-1954	"	Garvin J.		D. Jr.	Vernon Fox	494	26		Lot 50 Cor. South Pliny Circle Druid St.
4693 Mch. 1-1954	"			Swyman	H. C. Godfrey	494	425		Lots 7+8 + Part Lot 9 Blk. A,
4632 " 1-1954	"	J. L.		R. O.	Mildred O. Keys	495	86		Lot 4 Elm St. City. Washington Neights.
4711 " 2-1954	"		John		J. R. Keaton	495	91		Lot 12, Sec. 3 Washington Loop, (matl. Hwy.)
4893 " 3-1954	"				Moses Wheeler, et al	495	105		Lot 1, Green Ave. City.
	"				J. H. Martin	495	135		



# DIRECT or GRANTOR Index to Deeds — Greenville County, S. C.

A 49  
(2)

Cott Family Name Index No. 75  
Copyright 1949

To locate names, open at SURNAME INITIAL TAB and refer to Buff Sub-Index sheet for page reference.

Made by The Cott Index Company, Columbus, Ohio  
Sold by Walker, Evans & Cogswell Co., Charleston, S. C.

FILE NUMBER	GRANTORS FAMILY NAMES	GIVEN NAMES ABCDEFGH	GIVEN NAMES IJKLMNO	GIVEN NAMES PQRSTUVWXYZ	GRANTEES	BOOK	PAGE	No. of Acres	BRIEF DESCRIPTION, LOCATION, ETC. ( Not Warranted )
DATE OF RECORD									
4917 Mar. 4-1954	Jones	L. O. et al mrs.			Wesley Lulbertson, et al	495	215		Lot Grant sp.
" " " 5209	"	Ellen M. et al			" " " et al	495	215		
" 8-1954 5756	"	Helen G.			Earnest E. Black, et al	495	292		Buist ave. Oakland Heights Part Lots 16+17, Blk. A, 7 Drive, near City.
" 13-1954 5925	"	Cecil H. et al		Ruby Lee	James Charlton Nash, et al	495	510		Lot 4 & Part Lot 5, DuKeland
" 15-1954	"		J. O.		Duke Power Co.	496	18		Right of way.
" " " 6336	"		J. Thomas		" " "	496	55		" " "
" 19-1954 6270	"			Samford et al	Charles P. Killimon	496	242	23.78	acres, Grant sp.
" 19-1954 6404	"			Samford et al	Birdie Mae Garrett	496	240		Augusta area, Grant sp Lot 60 meadows are.
" 20-1954 8223	"			V. G.	Florence S. Doss	496	257		Lots 18+19 Grove St. Caladine 2, Warren Court.
Apr. 12-1954 8705	"	Basil H.			Ruby Lee Jones	497	461		Int. Lot 11+ Part Lot 12 map ave. Riverside.
" 17-1954 8811	"	Florence Alice			Harry Goldfarb	498	121		Lots 8+9, Blk. Y. Whisaw Road.
" 19-1954 8784	"		J. Thomas		Woodrow Killimon	498	156	.67	of an acre, White Horse
" 19-1954 8877	"			Raymond P.	William Howard Smith	498	164		Lot Crescent Ridge
" 20-1954	"		Lilla H. et al		Frank Goodwin	498	207	3.91	acres (Lot 1) Fairview
" " " 9185	"	Essie Mae H. et al			" " "	498	207		
" 24-1954	"			Paul	J. Wesley Taylor	498	323		Austin Jr. Lot Scufflaker

49  
(31)

# DIRECT or GRANTOR Index to Deeds — Greenville County, S. C.

REG. U. S. PAT. OFFICE *Chamblott* County Indexes Since 1888  
An Identifying Trade Mark

To locate names, open at SURNAME INITIAL TAB and refer to Bufl Sub-Index sheet for page reference.

Cott Family Name Index No. 75  
Copyright 1949

FILE NUMBER	GRANTORS	GIVEN NAMES	GIVEN NAMES	GIVEN NAMES	GRANTEES	BOOK	PAGE	No. of Acres	BRIEF DESCRIPTION, LOCATION, ETC.
DATE OF RECORD	FAMILY NAMES	ABCDEFGHIJ	IJKLMNO	PQRSTUVWXYZ					( Not Warranted )
9480 Apr. 28-1954	Jones	Mrs. Ella			A. E. McKinney	498	414		Norwood Heights. Lot 3, Blk. B, Main St. Kantt Sp.
9839 May 3-1954	"		O. L.		Edna V. Redmon	499	26		Lot Fairfield Road,
10006 " 5-1954	"			William A. <sup>et al</sup>	Marsull, Inc.	499	138		Part Lots 43 + 44, Sec. 2 Prop. River Falls Realty Co. Cleveland Sp.
" " "	"			Irvin C. <sup>et al</sup>	" "	499	138		Realty Co. Cleveland Sp. Circle, Greenville - Austin Sp.
10103 " 6-1954	"			D. Jr. <sup>et al</sup>	Swyman	499	159		Part Lots 32 + 33 South Clines Marsmen, Inc. Greenville Sp.
10110 " 6-1954	"			H. C.	bone Mills Corporation	499	154	3.80	acres less strip, Prop. Green, which Spgs. Sp.
10507 " 11-1954	"		J. L.		E. A. Nighthower, et al	499	262		Part Lot 2 Trade St. Bates Sp.
11505 " 22-1954	"	Elizabeth Nest			William J. Miles, et al	500	179	34 1/10	acres Little Texas road 45 acres, Kantt Sp. 1
11516 " 22-1954	"	Gladys			Clinton Abraham	500	219		Quitclaims Int. in
11876 " 27-1954	"	Donald			Dual-Drive Systems	500	365		Agreement.
12454 June 4-1954	"		Lilla, H., et al		Clarence Linkscales	501	19	1.5	acres (Lot 2) near St. Ann, Fairview Sp.
" " "	"	Essie Mae H., et al			" "	501	19		
12517 " 5-1954	"			Thomas P. et al.	J. W. Mauldin	501	55		Loop, Washington Heights Lot 44, Sec. 2, Washington
14558 " 30-1954	"	Cyril E. +		Raymond	Quinn P. Rankin	503	119		
" " "	"			H. L. et al	" "	503	119		Tract Little Texas road, Fairview Sp.
" " "	"			L. B. E.	" "	503	119		

# DIRECT or GRANTOR Index to Deeds — Greenville County, S. C.

Cott Family Name Index No. 75  
Copyright 1949

To locate names, open at SURNAME, INITIAL TAB and refer to Buff Sub-Index sheet for page reference.

Made by The Cott Index Company, Columbus, Ohio  
Sold by Walker, Evans & Cogswell Co., Charleston, S. C.

49  
(2 a)

FILE NUMBER	GRANTORS FAMILY NAMES	GIVEN NAMES ABCDEFGHIJ	GIVEN NAMES JKLMNO	GIVEN NAMES PQRSTUVWXYZ	GRANTEES	BOOK	PAGE	No. of Acres	BRIEF DESCRIPTION, LOCATION, ETC. ( Not Warranted )
DATE OF RECORD									
14972 July 7, 1954	Jones		J. O.		Douglas N. Crain, et al D. Jr. Co., Inc.	503	271		(Mountain Creek Rd) Chick Spur 3p Lot near Old Kutherford Rd
15129 " 9-1954	"			Joyman	Mauldin Lumber & Supply	503	368		Roland Heights north of Mills Lot 18 + Part Lot 19, Todd Linnell
15511 " 14-1954	"	Alma Eunice			Leon E. Ashmore, et al	503	514		Lot Augusta Rd, Gantt 3p
15632 " 15-1954	"	Howard H.		Roland A.	Duke Power Co.	504	110		Right of Way
" 16303	"	Clyde E.			" " "	504	111		" " " Road
" 22, 1954	"		J. Thomas		Shelton Lumber	504	367		28,100 sq ft corr. which have gas & water & electric.
16810 " 29, 1954	"	Gary V.			Shelton Lumber	505	40		Lot 89 Fonda Lane Village, Chick Spur 3p.
17094 Aug 2, 1954	"		John L.		Clyde A. Brown	505	132		Lot 31, Hollis St. Greer Mill Waynsworth Heights.
18898 " 21-1954	"		L. J. et al		William Ravan	506	391		Lot 4 Waynsworth Road Protective Covenants
18403 " 16-1954	"		O. L. et al		Max Shore, et al	506	141		Release of Restrictions +
18999 " 23-1954	"	Clyde E.		P. et al Raymond	J. H. Sitton, et al	506	455		
" " "	"			H. L. et al	" " " "	506	455		24.37 acres Cor. S. E. Hwy. 291 + Edwards Rd. Butler 3p.
" " "	"			Dr. S. E. et al	" " " "	506	455		
19057 " 24, 1954	"	Erna Z.			Wilton Henry Swainplane	506	489		Lot 2, Washington an. Terrace Gantt 3p
19309 " 26, 1954	"	E. L. et al			Charles H. Pilcher	507	8		Lot 34 Pisan Dr. Gantt Woodland Heights 3p
19387 " 27, 1954	"	Essie Mae + Lilla H.			John Drby, et al	507	49		Lot 58, Woodland

49  
(2B)

# DIRECT or GRANTOR Index to Deeds — Greenville County, S. C.

REG. U. S. PAT. OFFICE *Chambers* County Indexes Since 1888  
An Identifying Trade Mark

To locate names, open at SURNAME INITIAL TAB and refer to Buff Sub-Index sheet for page reference.

Cott Family Name Index No. 75  
Copyright 1949

FILE NUMBER	GRANTORS	GIVEN NAMES	GIVEN NAMES	GIVEN NAMES	GRANTEES	BOOK	PAGE	No. of Acres	BRIEF DESCRIPTION, LOCATION, ETC. (Not Warranted)
DATE OF RECORD	FAMILY NAMES	ABCDEFGHIJ	IJKLMNOP	QRSTUVWXYZ					
20167 Sep. 7-1954	Jones	E. L.			John Arthur Martin	507	385		Country Club Estates. Lot 129 Arcadia Circle,
20523 " 10-1954	"	Essie Mae H.	Lilla H.		James Harrison	508	3	1.8	acres, Fairview Sp. Auburn Circle, College Heights.
20413 " 10-1954	"			H. Roscoe	Richard Lidderdale Butt	507	501		Lot 120 cor. Winthrop ave. & Pt. - Homansville.
20493 " 10-1954	"			Shreve D.	Eloise R. Jones	507	521		Int. 2.6 acres (Lot 5) Sugarloaf Road - Austin Sp.
20707 " 14-1954	"	C. H.			Frank S. Smith	508	73		Lot 3, Mauldin - Pelham Besse Heights Add. - Fair Mt. Sp.
21173 Sep. 18-1954	"			R. H.	W. J. Bryant, et al	508	292		Lot 2, Besse Heights Add. & Lot 2, Besse Heights Add. &
21526 " 22-1954	"	Frank Arthur, et al			Sanford F. McGill, et al	508	472		Lot 14 cor. Brookview Circle + West Fair Road Abbeville Highlands.
21683 " 24-1954	"	Corinne Mayhew, et al			" " " "	508	472		Lot 5 White Horse Rd. Fair Mt. Sp.
22014 " 28-1954	"	J. Thomas			Keyward Killimon	509	4		Lot 16 Prop. R. H. Jones Heights Subd. - Fairview Sp.
23418 Oct. 13-1954	"	Essie Mae H.	Lilla H.		James L. Spencer, et al	509	115		Lot 10 Woodland Dr. Woodland Victor Magellan Co. Bldg. - Chick Sp. Sp.
25052 Nov. 1-1954	"		Mary H.		Louise Bates Young	510	93		Lot 25, Cashua an + Parker St Bates Sp
25259 Nov. 3-1954	"			H. C.	Marvin L. Jones	511	239	22	acres, Old Buncombe Rd. which Sp. Sp.
25506 " 5-1954	"	Alvin H.			Mabel H. Hattomer, et al	511	326		Lots 1+2, Alvin Jones Prop. which Sp. Sp.
26499 " 5-1954	"	A. H.			Morris F. Smith	511	421		Lot 3, Alvin Jones Prop.
26524 " 10-54	"	W. B.			Morris F. Smith	511	423		
	"				O. H. Bagwell	511	463	1.45	acres, Butler Sp.

# DIRECT or GRANTOR Index to Deeds — Greenville County, S. C.

49  
(29)

Cott Family Name Index No. 75  
Copyright, 1949

To locate names, open at SURNAME INITIAL TAB and refer to Buff Sub-Index sheet for page reference.

Made by The Cott Index Company, Columbus, Ohio  
Sold by Walker, Evans & Cogswell Co., Charleston, S. C.

FILE NUMBER DATE OF RECORD	GRANTORS FAMILY NAMES	GIVEN NAMES ABCDEFGH	GIVEN NAMES IJKLMNO	GIVEN NAMES PQRSTUVWXYZ	GRANTEES	BOOK	PAGE	No. of Acres	BRIEF DESCRIPTION, LOCATION, ETC. ( Not Warranted )
25729 Nov. 9, 1954	Jones		Jack H., et al		Allen M. Daigle, et al	511	521		Lot 4, Cleveland Sp. Overbrook, Kirville Sp.
25858 " 10, 1954	"	Benjamin	Collins		Hattie Linley Jones	512	58		Rear Parts Lots 19, 20 + 21
25857 " 10, 1954	"	Benjamin	Collins		Hattie Linley Jones	512	60		Lot 67, Walnut St. Overbrook Ave. Leewood Extn.
26144 " 13, 1954	"			R. M.	Jark Mauldin	512	154		Lot 73 + Part Lot 72, Orlando Spus Sausi -
26460 " 17, 1954	"			Roy C. Cochrane, et al	Luther D. Bailey, et al	512	298		Lot 28, Harrison St.
26763 " 20, 1954	"			William Jackson, et al	M. G. Proffitt	512	458		Knallwood - Lot 18, Seminole Dr -
"	"			Batten,	" " "	512	458		
27064 " 24, 1954	"		Lilla H., et al		Henry Workman, Jr. et al	513	35		Lot 35 Woodland Drive. Woodland Heights, Fairview, Sp.
"	"		Essie Mae H., et al		" " "	513	35		
27258 " 27, 1954	"		Lilla Howard, et al		Duke Power Co.	513	101		Right of Way -
"	"		Essie Mae Howard, et al		" " "	513	101		
27258 " 27, 1954	"			J. E.	" " "	513	102		" " "
27136 " 26, 1954	"		Lera M. et al		Estelle Moore bathey	513	79		Int. Lot North Main St. Childs Estates.
27241 Dec. 3, 1954	"	E. L.			H. E. Kennedy	513	263		Lot 9 Burgundy Drive
28659 Dec. 14, 1954	"	Georgia J. +		Wymon H.	Harry H. Dickson	514	161	36.15	Acres, Butter Sp. Amendment.
28973 " 17, 1954	"		Ine. of 2 1/2 Acs - Sville	J. E. + Sons,	J. E. Jones + Sons of	514	248		Changing name

49  
(28)

# DIRECT or GRANTOR Index to Deeds — Greenville County, S. C.

REG. U. S. PAT. OFFICE *Chas. McCall* County Indexes Since 1888  
An Identifying Trade Mark

To locate names, open at SURNAME INITIAL TAB and refer to Bufl Sub-Index sheet for page reference.

Cott Family Name Index No. 75  
Copyright 1949

FILE NUMBER	GRANTORS	GIVEN NAMES	GIVEN NAMES	GIVEN NAMES	GRANTEES	BOOK	PAGE	No. of Acres	BRIEF DESCRIPTION, LOCATION, ETC. ( Not Warranted )
DATE OF RECORD	FAMILY NAMES	ABCDEFGH	IJKLMNO	PQRSTUVWXYZ					
29165 Dec. 20-1954	Jones			R. H.	Mrs. R. L. Miller	514	335		Paris mt. Sp. Lot 18 Wardview ave. (formerly West St.)
29500 " 24-1954	"	Edna Hooley, et al		Benjamin William	D. V. Langley	514	498		Lot Hampton ave. Arlington ave. Lot cov. Leach St. +
176 Jan. 4-1955	"			William	H. D. Fuddle, et al	515	263		Lot 7 Woodland Dr. Woodland Heights subd. Fairview Sp.
149 " 4-1955	"	Essie Mae H. et al			Luzenia Bates	515	294		
" " "	"		Lilla H. et al		" "	515	294		
458 " 6-1955	"			Raymond	John M. Jones, et al	515	378		Ant. Lot S. b. Hwy. 291
626 " 8-1955	"			H. b.	A. B. Popler, et al	515	501	0.90	of an acre, Oaklawn Sp. East Lynn add. Lot 148 Bysmore Dr.
707 " 10-1955	"	H. G.			Herbert Green, et al	515	533		
941 " 11-1955	"		M. H.		Louise Y. Garrett et al	516	55	3.3	Acres, Fairview Sp. Fairview Sp. Lot Hellams St. H. Inn. Fair Heights - Butler Sp. Lot 15, Bld. 7, Brookdale ave.
1227 " 14-1955	"			Theron R.	H. Broadus Knight,	516	242		
1313 " 15-1955	"			Kathryn L. Roy L. Jr.	James A. Henderson	516	273		
1693 " 19-1955	"	Blyde L.			A. B. Hirt, et al	516	438	10	acres, O'Neal Sp.
2336 " 26-1955	"			Ex. et al William M.	Edward L. Chandler, Jr.	517	129		
" " "	"	Annie R. Extrip, et al			" " "	517	129		
" " "	"	Annie R. +		William M.	" " "	517	129		Tract, Butler Sp.
" " "	"	Eidith J. et al			" " "	517	129		

# DIRECT or GRANTOR Index to Deeds — Greenville County, S. C.

49  
(28)

Cott Family Name Index No. 75  
Copyright 1949

To locate names, open at SURNAME INITIAL TAB and refer to Buff Sub-Index sheet for page reference.

Made by The Cott Index Company, Columbus, Ohio  
Sold by Walker, Evans & Cogswell Co., Charleston, S. C.

FILE NUMBER	GRANTORS	GIVEN NAMES	GIVEN NAMES	GIVEN NAMES	GRANTEES	BOOK	PAGE	No. of Acres	BRIEF DESCRIPTION, LOCATION, ETC. ( Not Warranted )
DATE OF RECORD	FAMILY NAMES	ABCDEFGH	IJKLMNO	PQRSTUVWXYZ					
2335 Jan. 26, 1955	Jones	Wortense, et al			Edward L. Chandler, jr.	517	129		Trust, Butler Sp.
2585 " 29, 1955	"			Wilburn M.	James Billy Hill	517	229	19.6	Slavy Mt. Sp. acres, Mountain Paige Rd.
3576 Feb. 9, 1955	"	Essie Mae + Lilla H.			Nathaniel Neely	518	165	.48	of an acre, Fairview Sp.
3756 " 10, 1955	"	Ral H. et al			Dorcha J. Smith, jr. et al	518	230		Lot 187, Henderson ave
" " "	"	Edna, et al			" " " "	518	230		Augusta acres, Kentt Sp.
4289 " 16, 1955	"		Jennie M et al		Duke Power Co	518	444		Right of Way
" " "	"		John A. et al		" " "	518	444		
4923 " 24, 1955	"		J. O. et al		Greenville County	519	195		Strip Old Rutherford Rd.
5885 Mar. 7, 1955	"		Mark L.		Hubert McCarson, et al	519	549	2.80	acres, Cleveland Sp.
6091 " 9, 1955	"		Hoyle William		W. C. Jones	520	150	4	Batis Sp. acres, Old Mill Road
7006 " 18, 1955	"	Georgia J. +	Juryman		J. C. Phillips	520	538		Butler Sp. 2 tracts = 7.6 acres + 1.33 acres
7162 " 18, 1955	"	Alvin H.			Morris J. Smith	521	11		Road, White Sp. Sp. Lot 4, Miller, Rich by Church
7149 " 19, 1955	"	Alvin C.			Robert J. Maxwell, Jr.	521	61	27.9	Spring Church, Austin Sp. acres + 36.5 acres near Clear
7224 " 21, 1955	"		Myrtle E. (William Boyson)		Paul M. Vernon, et al	521	83		at River Falls, Cleveland Lot 11, beside D. B. Nigg
7467 " 23, 1955	"		W. B.		Harry (M.M.) Jones	521	173	3/4	Road, Grant Sp. of an acre, Old Mill
7524 " 24, 1955	"		James, Jr.		Mary Jones et al	521	247		Strip Sp. Lots 4, 5, 6, 7, 8

# DIRECT or GRANTOR Index to Deeds — Greenville County, S. C.

49  
(2) J

REG. U. S. PAT. OFFICE *Chas McCott* County Indexes Since 1888  
An Identifying Trade Mark

To locate names, open at SURNAME INITIAL TAB and refer to Buff Sub-Index sheet for page reference.

Cott Family Name Index No. 75  
Copyright 1949

FILE NUMBER	GRANTORS	GIVEN NAMES	GIVEN NAMES	GIVEN NAMES	GRANTEES	BOOK	PAGE	No. of Acres	BRIEF DESCRIPTION, LOCATION, ETC. (Not Warranted)
DATE OF RECORD	FAMILY NAMES	ABCDEFGHIJ	IJKLMNOP	QRSTUVWXYZ					
7845 Mch 28 1955	Jones	E. L.			Calvin L. Hembree	521	380		Pleasant Valley Subd. Lot 59 Prince ave. Terrace, Wantt Sp.
8222 " 31 1955	"	E. L. et al			Cyril Donald Hardle	521	530		Lot 19, Mayflower ave. Pecan
8571 Apr 4 1955	"	H. B. et al			Jim B. Raines	522	139	5.10	acres Old Grove Road Wantt Sp.
"	"	Wladys, et al			" " "	522	139		
8790 " 6 1955	"	Isaac			Thomasena Jones et al	522	267		Int. Lots 4+5 Leash St. Pecan Terrace, Wantt Sp.
9705 " 16 1955	"	James C.			Arthur George Harberts	523	142		Lot 85, Irwin Springs Dr. Springbrook Dr. One Acre Farm
9872 " 18 1955	"	O. L.			Ellen Blackwell Smothers	523	225		Lot 5 + Part Lots 4+6, Unit 3, Church, Butler Sp.
9891 " 19 1955	"	Donald S.			Hubert J. Vaughn, et al	523	349	1.4	Acres, near Paper Mt Terrace Sp.
9977 " 19 1955	"			P. G.	C. J. Jones	523	323		Int. Lots + Tract Green Chick Spg. Sp.
10603 " 26 1955	"	J. Frank			Ella J. Groce	524	47		Lot 5 St. Prinsell St. Row St. Woodland Heights Subd
10612 " 26 1955	"	Essie Mae H. Lilla H.			Fred Ball, et al	524	42		Lots 1+2 Woodland Dr. + Rabbit
11841 May 9 1955	"	Earl + Kate			R. E. Benson	525	20	1.7	acres, Butler Sp.
12282 " 12 1955	"			Robert H.	Duke Power Co.	525	151		Right of Way Pardo Mt. Sp.
12766 " 17 1955	"			R. H. et al	County of Greenville	525	445		Prop. Berca Heights #291.
13512 " 20 1955	"			Raymond P.	Joan H. Nielsen	525	4		Part Lots 20+21, S. C. Hwy.
13321 " 1955	"			William H.	J. M. Hollingworth	526	150		Park, Cleveland Sp. Lots 79+80, Lake Dr. Pioneer



# DIRECT or GRANTOR Index to Deeds - Greenville County, S. C.

Cott Family Name Index No. 75  
Copyright 1949

To locate names, open at SURNAME INITIAL TAB and refer to Buff Sub-Index sheet for page reference.

Made by The Cott Index Company, Columbus, Ohio  
Sold by Walker, Evans & Cogswell Co., Charleston, S. C.

49  
E H

FILE NUMBER	GRANTORS FAMILY NAMES	GIVEN NAMES ABCDEFGHIH	GIVEN NAMES IJKLMNO	GIVEN NAMES PQRSTUVWXYZ	GRANTEES	BOOK	PAGE	No. of Acres	BRIEF DESCRIPTION, LOCATION, ETC. (Not Warranted)
DATE OF RECORD									
15227									
June 14, 1955	Jones	Norman			Clara L. Jones	527	355		Grove Sp.
15392									1/2 Int. 77400 of an acre
15-1955	"			James L.	Beris H. Barnes	527	389		Terrace, Hunt Sp.
15421	"								Lot 87, Twin Spgs. Dr. - Ocean
" 15, 1955	"	Hazel B. +		Robert	Duke Power Co	527	416		Right of Way
"	"			William A.	"	527	454		"
15684									"
" 18-1955	"	L. L.			Ressie Epps	528	34	10	D. Burdine Est. Blackberry ad.
15825									acres (Grant 1) A.M. + broken
" 20-1955	"			Jesse B.	J. R. Chapman, et al	528	71		Hudson acre.
16162									Lot 32, Greenwood ave.
" 24-1955	"	Esther Mae			M. H. Lore	528	247		Station, which Spgs. Sp.
16373									Lot 141, Churchhill ave. Paris
" 27-1955	"	Beatrice L.			Ruby Reid Rogers	528	290	1	acre Old Easton Bridge ad.
16507									ville - Austin Sp.
" 28-1955	"	L. J.			P. H. Jones	528	319		Int. Lot West side Main St
16507									5.71. Maple St.ville - Austin Sp
" 28-1955	"	L. J.			P. H. Jones	528	320		Int. Lots 2, 3 + 4, N. Curtis St. + L
16507									
" 28-1955	"	L. J.			P. H. Jones	528	321		Int. 125 acres, Fairview Sp.
16507									
" 28-1955	"	L. J.			P. H. Jones	528	322		Int. 4 acres, Austin Sp.
16507									
" 28-1955	"	L. J.			P. H. Jones	528	323		Int. Lot. Main St.ville
16507									
" 28-1955	"	L. J.			P. H. Jones	528	324		Int. 50 acres, Austin
16507									
" 28-1955	"	L. J.			P. H. Jones	528	325		Int. 4.56 acres, Austin
16507									
" 28-1955	"	L. J.			P. H. Jones	528	326		Int. 24.56 acres

# DIRECT or GRANTOR Index to Deeds — Greenville County, S. C.

REG. U. S. PAT. OFFICE *Chas. McCall* County Indexes Since 1888  
An Identifying Trade Mark

To locate names, open at SURNAME INITIAL TAB and refer to Buff Sub-Index sheet for page reference.

Cott Family Name Index No. 75  
Copyright 1949

49  
(2 #)

FILE NUMBER	GRANTORS FAMILY NAMES	GIVEN NAMES ABCDEFGHIJ	GIVEN NAMES KLMNO	GIVEN NAMES PQRSTUWXYZ	GRANTEES	BOOK	PAGE	No. of Acres	BRIEF DESCRIPTION, LOCATION, ETC. ( Not Warranted )
16507 June 28, 1955	Jones	b. j.			P. H. Jones	528	327		also Lot 8, Future St. Green, Chick Int. Lot 9, P + N side Trash, Green,
16507 " 28, 1955	"	b. j.			P. H. Jones	528	328		Int. Lot Curtis St. Brille
16507 " 28, 1955	"	b. j.			P. H. Jones	528	329		Int. 2 Tracts, Austin Sp.
16507 " 28, 1955	"	b. j.			P. H. Jones	528	330		46 acres Horsepen Creek, Less 9.22 acres sold Int. 46 acres Austin Sp., 28.33 acres, adj. <sup>sp.</sup>
16507 " 28, 1955	"	b. j.			P. H. Jones	528	331		Austin Sp. Int. 15 acres, Horsepen Creek,
16507 " 28, 1955	"	b. j.			P. H. Jones	528	332		Int. 17.8 acres, Austin Sp.
16535 " 28, 1955	"			Ruby W.	Kenneth J. Jones	528	347		Lot Oakland Drive Gault, Sp.
17294 July 7, 1955		George E.			Nellie Cradic	529	149		Lot, White Horse Rd.
17483 " 8, 1955		H. J.			Duke Power Co.	529	259		Right of Way.
"				H. B.	"	529	260		"
"				R. H.	"	529	290		"
17384 " 8, 1955				Roberts H.	Son, Bell Tel. & Tel. Co #146 A. F. W. Green.	529	237		General Permit Rt. Green, Chick Spgs. Sp.
17449 " 8, 1955			Mary E. + S. Harold Jr.		Barley Masonic Lodge	529	199		Lot Dual Lane, N. E. Hwy 29, Jones Cleveland Sp.
17415 " 8, 1955				William A.	Miriam Poole Jones	529	201	7.82	Acres, Gap Creek Rd. Rosh.
17598 " 11, 1955		Frances H.			Barley L. Byers, et al	529	334		Lots 6 + 7, New Bunscombe Cleveland Sp.
18300 " 11, 1955				Lola Mae	John Wallace Copeland	530	106		Lot 96 "Henderson Range"

# DIRECT or GRANTOR Index to Deeds — Greenville County, S. C.

Cott Family Name Index No. 75  
Copyright 1949

To locate names, open at SURNAME INITIAL TAB and refer  
to Buff Sub-Index sheet for page reference.

Made by The Cott Index Company, Columbus, Ohio  
Sold by Walker, Evans & Cogswell Co., Charleston, S. C.

49  
(29)

FILE NUMBER DATE OF RECORD	GRANTORS FAMILY NAMES	GIVEN NAMES ABCDEFGHIJ	GIVEN NAMES JKLMNO	GIVEN NAMES PQRSTUVWXYZ	GRANTEES	BOOK	PAGE	No. of Acres	BRIEF DESCRIPTION, LOCATION, ETC. ( Not Warranted )
18230 July 18, 1955	Jones		Mary E.	et al	John A. Larson	530	71	}	Int. Lot 141, Blk. H. Pettigrew St. "East Park" Paris Mt. Sp.
" " "	"		Mary E.	same as Bernice, et al Sara	" " "	530	71		
18236 " 18-1955	"			R. H.	Walter L. Hopkins	530	111		Lot 17 Hardview Ave. et al, near Pinnett Mills
18468 " 20-1955	"	Kellin P. et al			Abney Mills	530	211		Tract 2, Prop. Evelyn P. Lewis
18487 " 20-1955	"			R. H.		530	191		Protective covenants Hard 1, City
18672 " 22 1955	"	Burke L. & Lida H.			Sara Jane Watson	530	256		Lot North side 8 ft. alley. St. Fair Heights
19596 Aug 2, 1955	"	Gettis O.			Ophelia Wynne Freeman	531	49		Part Lots 1+2, Blk. E Decatur Heights - Fairview Sp.
19633 " 2, 1955	"	Essie Mae H. & Lilla H.			Corrie Bryson	531	59		Lot 12 Woodland Dr. Woodland
19685 Aug 3, 1955	"	Aileen, et al			S. M. Jones, Jr.	531	85	1	acre, Grove Sp.
19683 " 3, 1955	"	Aileen +		et al S. M. Jr.	Louise Jones Spearman	531	125		Int. Lot 4, S. M. Jones Estate on U. S. Hwy. 29, also Lot 42, cor Edgemont Rd + Hill St.
19684 " 3, 1955	"	Aileen, et al			S. M. Jones, Jr.	531	127		Piedmont Rd (U. S. Hwy. 29) Grove Sp. 3/4 Int. 16.42 Acres, Greenville
19681 " 3, 1955	"	Aileen +		et al S. M. Jr.	Helen Jones Austin	531	129		Int. Lots 21+22, Langford Dr. Greer, also Lot 23, Langford St. Greer, Chick Spg.
19682 " 3, 1955	"			et al S. M. Jr.	Aileen Jones	531	140		3/4 Int. Lots 1+2, U. S. Hwy. also Lots 8-21, U. S. Hwy.
19680 " 3, 1955	"	Aileen, et al			S. M. Jones, Jr.	531	143		Int. Lots 3+5, U. S. Hwy. on U. S. Hwy. 29

# DIRECT or GRANTOR Index to Deeds — Greenville County, S. C.

49  
(29)

REG. U. S. PAT. OFFICE *Chas. M. Cott* County Indexes Since 1888 An Identifying Trade Mark

To locate names, open at SURNAME INITIAL TAB and refer to Buff Sub-Index sheet for page reference.

Cott Family Name Index No. 75  
Copyright 1949

FILE NUMBER DATE OF RECORD	GRANTORS FAMILY NAMES	GIVEN NAMES ABCDEFGHIJ	GIVEN NAMES JKLMNO	GIVEN NAMES PQRSTUVWXYZ	GRANTEES	BOOK	PAGE	No. of Acres	BRIEF DESCRIPTION, LOCATION, ETC. (Not Warranted)
20321 Aug 4, 1955	Jones	Dorothy J.			Robert Bomar Jones	531	364		St. Green, Chick Spgs. Sp. Lot 32, Virginia Ave. & Lee Fair Heights
20350 4, 1955	"	Blanche J. Brannon			Floyd H. Vandiver	531	370		Int. Lot 14, Blk. B, Bleckley ave. Dr. Buncombe Park
20598 11, 1955	"	Henry H.			Helen B. Dougherty	531	484		Lot 61 + Part Lot 60, S. Warren
20444 11, 1955	"	Herbert G.			William Milton Kitching, Sr.	531	501		Lot 4, Sycamore Dr.
20563 11, 1955	"		Aney, M. et al		Dorothy Laves Howard et al	531	535	20	acres Butler Sp.
20927 16, 1955	"		Manley B.		Edwin P. Williams	532	169		Est. Green-O'neal Hwy. - Chick Spgs. Sp. Lot 11, Plat 2, Prop. L. H. Jones, Jr.
21321 19, 1955	"		J. G. et al		Doyle H. Nicholson	532	255	1.65	acres, Lot 17, Warren Walker Land, Chick Spgs. Sp.
"	"		Nancy G. et al		" " "	532	255		
21442 20, 1955	"	Ethel G.			Arthur E. Jones	532	311		St. Lipton Ave. Alto Vista, City. Part Lot 46 a-c, Mc. Over
21486 22, 1955	"		Mark		Bacens A. Poole	532	344		Saluda River. Lot 4, Green Hwy. & South Spgs. Sp.
21668 24, 1955	"			P. G.	Polly Howard late	532	405		Int. 2 Lots Green, Chick
21777 24, 1955	"		Essie Mae H. et al		John Arby, et al	532	420	}	Lot 39, Woodland Heights, St. Ann, Fairview Sp.
"	"		Lilla H. et al		" " "	532	420		
21988 26, 1955	"		Emma Elizabeth H.		J. G. Hilland	533	119		Super Hwy Home Sites, Chick Spgs. Sp. Lot 116 Broad Vista Blvd.
22009 26, 1955	"		J. Thomas		Wade H. Griffin et al et al	533	122		Farris Bridge Rd. Lot 4, J. Thomas Jones Prop. Map 2, Warren Court.
21983 26, 1955	"		Leciel H. &	Ruby Lee	George Lee Kelleth	533	163		Lot 11 + Part Lot 12, Webster Rd

# DIRECT or GRANTOR Index to Deeds — Greenville County, S. C.

Cott Family Name Index No. 75  
Copyright 1949

To locate names, open at SURNAME INITIAL TAB and refer to Buff Sub-Index sheet for page reference.

Made by The Cott Index Company, Columbus, Ohio  
Sold by Walker, Evans & Cogswell Co., Charleston, S. C.

49  
(21)

FILE NUMBER	GRANTORS FAMILY NAMES	GIVEN NAMES ABCDEFGHIJ	GIVEN NAMES KLMNO	GIVEN NAMES PQRSTUVWXYZ	GRANTEES	BOOK	PAGE	No. of Acres	BRIEF DESCRIPTION, LOCATION, ETC. ( Not Warranted )
DATE OF RECORD									
222844 Aug. 29, 1955	Jones	Beatrice C.			L. S. Flanagan Supply Co. Inc.	533	203		near Hillis dr. Subj to Easement Part Lat 30, Sec B, Hillis Prop Circle, Roland Heights, near 8ville
22632 Sep. 1, 1955				D. Jr. Jwyman	Mauldin Lumber +	533	376		Part Lat 20, sec. Alice Ave. + Todd Butler Sp.
22856 " 3, 1955	"	Grover L.			Lester S. Taylor	533	447	1 37/100 acres,	Marchant Road,
23023 " 6, 1955	"			H. B.	E. R. Hawkins	533	469	0.06 acres,	Highway #104.
23024 " 6, 1955	"			H. B.	E. R. Hawkins et al	533	467	0.06 acres,	cedar Lane Rd. Dr. Buncombe Park
23031 " 6, 1955	"			James C. et al	Jack Anderson Mull	533	493		Part Lots 60 + 61 S. Warren
23838 " 14, 1955	"	Califiton H.			Duke Power Co.	534	321		Right of Way.
24820 " 23, 1955	"			Joe	Laura Jones	535	194		See Easement. Lots 55 + 56, Carolina St. Ed. + Mrs. Lottie St.
24826 " 23, 1955	"			Joe	Hara Jones	535	199		Lots 9 + 10 New Riverside
24822 " 23, 1955	"			Raymond	J. Earl Lawson	535	208		Lot 2, S. Hwy. 291
25104 " 27, 1955	"			Manly B. et al	H. Dennis Smith, et al	535	363		Protective Covenants
25568 " 30, 1955	"	C. B.			G. H. Merritt	535	497	2 acres,	Butler Sp. Grove St.
26015 Oct. 6, 1955	"			H. C.	Thomas C. Jones	536	173		Lot 20 Addison St. Formerly Duncan's Mills
26314 " 10, 1955	"			Ruth S.	Howard B. Jones	536	298		Int. Lot 59, Sec. 4, Seyle St.
27582 " 24, 1955	"	(Beatrice Rothel)			James Rothel, et al	537	328	1.13 acres	
27719 " 25, 1955	"	(Beatrice Rothel)			Aunlice J. Pison	537	381	3 acres	
27798 " 26, 1955	"	(Alma Bruce Jones Green)			J. J. Dowling, et al	538	441		ave - Park Place Lot 16, Hill St.
		Alma Bruce							

49  
(2 L)

# DIRECT or GRANTOR Index to Deeds — Greenville County, S. C.

REG. U. S. PAT. OFFICE *Chas. McCott* County Indexes Since 1888  
An Identifying Trade Mark

To locate names, open at SURNAME INITIAL TAB and refer to Buff Sub-Index sheet for page reference.

Cott Family Name Index No. 75  
Copyright 1949

FILE NUMBER	GRANTORS	GIVEN NAMES	GIVEN NAMES	GIVEN NAMES	GRANTEES	BOOK	PAGE	No. of Acres	BRIEF DESCRIPTION, LOCATION, ETC. (Not Warranted)
DATE OF RECORD	FAMILY NAMES	ABCDEFGHIJ	KLMNO	PQRSTUVWXYZ					
28097 Oct. 28, 1955	Jones	Charlotte	John Paul, Jr.		Martha Killion Simmons	537	523		Bherwood Forest Part Lot 115, Robin Hood Rd.
29612 Nov. 14, 1955	"	A. E.			Duke Power Co.	538	502		Right of Way - Terrace, Knott Sp.
30507 " 23, 1955	"		James	et al	Minnie J. Bayson	539	348		Lot 92, Twin Spgs. Dr. - Dean College Heights.
30428 " 23, 1955	"			W. Roscoe	Albert D. Carter, et al	539	345		Lot 129, Hinthrop ave. Chick Spgs. Sp.
30798 " 28, 1955	"		L. O.		Daisy Moody	539	503		Lat Piedmont Ave. Extn -
21318 Dec. 3, 1955	"		Mr. Verbie James (neph)		J. A. Mahaffey, et al	540	156		Lot 3, Blk. 6, Melrose ave. Pescan Terrace, Knott Sp.
31405 " 5, 1955	"		Mr. Verbie		et al Joseph John Nowick	540	167		Lot 3, Mayflower ave.
31560 " 6, 1955	"		E. L. et al		Luther W. Fowler, et al	540	229		Part Tract 1, U. S. Hwy. 276, W. J. Fowler Est.
" " "	"				" " " "	540	229		Austin Sp. Scuffletown Rd. - Butler Sp.
31815 " 9, 1955	"		W. H.		Donald G. Jones	540	327		" ave, Goodruff dr,
32348 " 15, 1955	"		Essie Mae H., et al		Joy L. Kilgore	541	167		
" " "	"		Lilla H. et al		" " "	541	167		Lot 4 = 0.43 acs Fairview Sp.
32463 " 16, 1955	"		Fred Newton		Betty Ann Jones	541	223		Green, White Spgs. Sp. Lot 38 Ashmore St. near
33098 " 23, 1955	"			et al H. Abrose	Ben E. Lewis, et al	541	434		Lot 100 in City.
33171 " 28, 1955	"		C. O. et al		James S. Aron, et al	541	517		Lots 2+3, Blk. 6, Blue Sky Park, Grove Sp.
" " "	"		Ellen G. et al		" " " "	541	517		

# DIRECT or GRANTOR Index to Deeds — Greenville County, S. C.

Cott Family Name Index No. 75  
Copyright 1949

To locate names, open at SURNAME INITIAL TAB and refer to Buff Sub-Index sheet for page reference.

Made by The Cott Index Company, Columbus, Ohio  
Sold by Walker, Evans & Cogswell Co., Charleston, S. C.

49  
(2 M)

FILE NUMBER	DATE OF RECORD	GRANTORS FAMILY NAMES	GIVEN NAMES ABCDEFGHIH	GIVEN NAMES IJKLMNO	GIVEN NAMES PQRSTUVWXYZ	GRANTEES	BOOK	PAGE	No. of Acres	BRIEF DESCRIPTION, LOCATION, ETC. ( Not Warranted )
	33562									
	Dec. 21, 1955	Jones			R. H.	William H. McLauley	542	82		mt. Sp. Lot 12, Alviran Circle, Paris Augusta Rd. Grant Sp.
	665					H. B. Jones	542	461	2	acres + small plot Old one, Lucile Ave. Pine Crest Farms, Grant
	Jan. 9, 1956	"	Alma McNeil			Elizabeth Harris Shaw	542	454		Lot 2, Unit one, Augusta Rd. + Lot 9, Unit
	666									
	" 9, 1956	"					542	508		Protective covenants.
	816	"								
	" 10, 1956	"								
	" " "	"					542	508		
	1096									
	" 13, 1956	"				J. L. Kirby	543	149	60	per acre, Bates Sp.
	1507									
	" 17, 1956	"	Charles Pershing			Annie Margaret Jones	543	318		Reversion of Power of atty.
	1880									
	" 20, 1956	"	Barrie R.			Gettis O. Jones	543	458		Int. Lot 4, Griffin Dr. Chick Spg. Sp.
	318									
	Feb. 3, 1956	"				L. B. Long et al	544	433		Lot 2, Jones Ave. near Green Paris mt. Sp.
	3513									
	" 8, 1956	"				Douglas L. Moody	545	5		Lot 13, Alviran Circle. Butler Sp.
	3511									
	" 8, 1956	"				Manning H. Jones	545	6		Lot 2, Pelham Road - head - Chick Spg. Sp.
	3559									
	" 9, 1956	"	Alvin H.			Ella P. Francis	545	47		Lot 5, Greer - Bushy Creek Butler Sp.
	3941									
	" 14, 1956	"				Mary Francis A. Walter	545	177		Lot 4, Pelham Rd.
	4085									
	" 15, 1956	"				E. D. Burnett	545	234		Lot 39 Keith Dr.
	4137									
	" 15, 1956	"				H. Dennis Smith, et al	545	253		Protective covenants
	4791									
	" 23, 1956	"				Beatha M. Kelso	546	25		Power of atty.

# DIRECT or GRANTOR Index to Deeds — Greenville County, S. C.

49  
(27)

REG. U. S. PAT. OFFICE *Chas. M. Cott* County Indexes Since 1888  
An Identifying Trade Mark

To locate names, open at SURNAME INITIAL TAB and refer to Buff Sub-Index sheet for page reference.

Cott Family Name Index No. 75  
Copyright 1949

FILE NUMBER	GRANTORS	GIVEN NAMES	GIVEN NAMES	GIVEN NAMES	GRANTEES	BOOK	PAGE	No. of Acres	BRIEF DESCRIPTION, LOCATION, ETC. (Not Warranted)
DATE OF RECORD	FAMILY NAMES	ABCDEFGHIJ	KLMNO	PQRSTUWXYZ					
5226 Feb. 28, 1956	Jones			etal H. Rascoe	Margie E. Dunford	546	250		View Dr. Druid Hills, City Lot 31 + Part Lot 30, Paris
5700 Mar. 3, 1956	"	Harley +	Mrs. Loretta	etal	Lee Morgan	546	484		Timber Deed Duncan Mills village.
6032 Mar. 7, 1956	"	Howard B.			Le Roy Cannon	547	102		Lat 59, Sec. 4, Syle St. which spqs. sp.
6242 " 8-1956	"		Manley B.	etal	Jay Leopard, et al	547	125		Lot 1, Jones Ave. near Green, Lot 6 + 7 1/2 Railroad Butler sp.
6202 " 8-1956	"	Clay, Jr.		etal	J. H. Symmes	547	126		
" " "	"	Elsie E.		etal	" " "	547	126		
6449 " 10, 1956	"		Mark L.		James Frank Robinson	547	284		Lots 11 + 12, Near Hwy. 276 City - Saluda sp.
6455 " 10, 1956	"		Jesse D.		City of Greenville	547	288		Lots 42 + 43, Sec. 4, Lazy Prop. Bryson Heights, Fairview sp.
6735 " 14, 1956	"	Essie Mae H.	Lilla H.		Milous Brown	547	466		Lot, Sec. 2, Lilla H. Jones et al, Grant sp. <span style="float: right;">lots</span>
7229 " 20, 1956	"	Alma M <sup>c</sup> Till			H. B. Jones	548	174		Lat, White Horse Road - Extn.
7893 " 27, 1956	"	Gettys	Lee,	etal	City of Greenville	548	491		Lot 18, Sec. 3, Lazy City Saluda sp. Grant sp.
" " "	"		Marion Frank,	etal	" " "	548	491		
8229 " 30, 1956	"		O. L.		Otis Strickland	549	86		Tract 46, Oakvale Farms,
8397 Apr. 2, 1956	"			Mrs. J. E. et al	City of Greenville	549	193		Lat, Valley St - Saluda sp.
8911 " 6, 1956	"			J. Raymond	City of Greenville	549	382		Carolina Lake Colony, Saluda sp. Tract 27, Sec. 4, Plot 4, N. W. side Super Hwy. 27.
8966 " 7, 1956	"	Ella E. Davis			Ralph George Jones	549	462		Lot 4 West James M. Edwards,



# DIRECT or GRANTOR Index to Deeds — Greenville County, S. C.

Cott Family Name Index No. 75  
Copyright 1949

To locate names, open at SURNAME INITIAL TAB and refer to Buff Sub-Index sheet for page reference.

Made by The Cott Index Company, Columbus, Ohio  
Sold by Walker, Evans & Cogswell Co., Charleston, S. C.

49  
(20)

FILE NUMBER	DATE OF RECORD	GRANTORS FAMILY NAMES	GIVEN NAMES ABCDEFGH	GIVEN NAMES IJKLMNO	GIVEN NAMES PQRSTUVWXYZ	GRANTEES	BOOK	PAGE	No. of Acres	BRIEF DESCRIPTION, LOCATION, ETC. ( Not Warranted )
9533	Apr. 13-1956	Jones			Sam H.	R. T. Smathers	550	188		Lot 40 Keiths Dr.
9683	" 14-1956	"		Juanita B.	Robert L.	Bobby Jo. Bright	550	222		4+ acres, Chick Spgs. Sp. Part Lots 1+2 Baldwin + Ford Sts.
9801	" 17-1956	"		John M.	et al	Southern Bell Tel. + Tel. Co.	550	291		Lease Bldg. cor. Vaughn
10042	" 19-1956	"	k. Burrell,	et al		city of Greenville	550	370		Lots 19+20, Sec. 9, Lazy city - Saluda Sp.
10240	" " "	"		Mary Alice,	et al	" " " et al	550	370		Austin Sp.
10255	" 20-1956	"			Shirley	Weyman D. Jones	550	395	6.06	acres, Standing Spgs. Rd.
11012	" 21-1956	"	Wlyde +		Polly C.	Bruce Jones, et al	550	483		Property on White Circle
11012	" 30-1956	"		Lewis E.	et al	city of Greenville	551	233		Tract 20, Sec. 6, Plat 1 Carolina Lake Colony
10987	" " "	"		Nellie B.	et al	" " "	551	233		Saluda Sp.
11395	" 30-1956	"	B. M.	et al		Carl B. Holland	551	253		Lot 22, Irene Circle Royal Heights - Jarvis Mt. Sp.
11437	" " "	"		Andrew	Atkins, et al	" " "	551	253		Austin Sp.
11395	May 3-1956	"	l. H.			Frank S. Smith	551	449	3.4	acres, Mauldin - Belham Rd.
12188	" 3-1956	"			H. C.	Charles B. Shepherd	551	408	4	acres, Old Mill Rd., Bates Sp.
12362	" 12-1956	"		J. Irvine		city of Greenville	552	268	6.1	acres, Saluda Sp.
12462	" 14-1956	"	Elizabeth M.			J. Alvin Gilreath	552	313		Crescent Ave. Forest Hill Units 27, 28+29, Blk. 6
12462	May 15-1956	"			M. Kilburn	city of Greenville	552	396	46	acres, Saluda Sp.

(20)

# DIRECT or GRANTOR Index to Deeds — Greenville County, S. C.

REG. U. S. PAT. OFFICE *Chas. M. Cott* County Indexes Since 1888 An Identifying Trade Mark

To locate names, open at SURNAME INITIAL TAB and refer to Buff Sub-Index sheet for page reference.

Cott Family Name Index No. 75 Copyright 1949

FILE NUMBER	GRANTORS	GIVEN NAMES	GIVEN NAMES	GIVEN NAMES	GRANTEES	BOOK	PAGE	No. of Acres	BRIEF DESCRIPTION, LOCATION, ETC. (Not Warranted)
DATE OF RECORD	FAMILY NAMES	ABCDEFGHIJ	IKLMNO	PQRSTUVWXYZ					
12564 May 16-1956	Jones			R. G.	Duke Power Co.	552	407		Right of way. St. Extn.
13562 " 28-1956	"	Alma (Alma Jones Green)			William S. Lindsey et al	553	322		Lot South of East North
14141 June 1-1956	"	Mr. J. O.			Milton R. Lotz	553	515		Lot 2 Olive St. Dr.
14874 " 9-1956	"	Farley H.			Mildred L. Dobson	554	324		Lot 5, Levee St. + Acacia Moore's Heights - in or near Drille.
15114 " 13-1956	"			Reid A.	Bessie J. Gibson	554	441		Int. Lots 1, 2, 3, 8, 9 + 10, Blk 2 Heights - in or near Drille.
" "	"	Jae B.			Bessie J. Gibson	554	442		Int. Lots 1, 2, 3, 8, 9 + 10, Blk 2, Moore's Paris Intiv. Sp.
15290 " 14-1956	"			R. H.	H. L. Crane, et al	554	478		Lot 10, Powell Road, (30 acres + 4 3/4 acres)
15366 " 15-1956	"	Eva R. et al			Bunison Gordon, et al	555	55		Re-indexed Int. 2 Tracts Saluda Sp.
15356 " 15-1956	"			J. E.	City of Greenville	555	19		Lot 16, Mt. Kap Road,
15760 " 20-1956	"			H. J.	M. M. Richardson	555	205		Lot Old Georgia Rd.
15759 " 20-1956	"			H. J.	Samuel H. Garrett	555	209		Lot Drille
16134 " 23-1956	"	Flora			Joe Jones	555	413		} Lots 9 + 10 cor. New Riverside Rd. + Mt. Beth St. + Lots 55 + 56 Caroline St. Fore Est. Cleveland Sp. Life Estate Re-survey. 22.4 acres (Lot 5) Keel Hwy. 7
" "	"	"			" "	555	413		
16136 " 23-1956	"	Flora McKea			Albert N. Jones	555	408	22.4 acres (Lot 5)	Keel Hwy. 7
16525 " 28-1956	"			R. G.	City of Greenville	556	20		Lot Saluda Sp. + S. E. Hwy. 1291.
16652 " 29-1956	"	Blyde E. + Lura V.			Shell Oil Co.	556	93		Lease Lot North St. Extn.

# DIRECT or GRANTOR Index to Deeds — Greenville County, S. C.

Cott Family Name Index No. 75  
Copyright 1949

To locate names, open at SURNAME INITIAL TAB and refer  
to Bufl Sub-Index sheet for page reference.

Made by The Cott Index Company, Columbus, Ohio  
Sold by Walker, Evans & Cogswell Co., Charleston, S. C.

49  
(29)

FILE NUMBER	GRANTORS FAMILY NAMES	GIVEN NAMES ABCDEFGH	GIVEN NAMES IJKLMNO	GIVEN NAMES PQRSTUVWXYZ	GRANTEES	BOOK	PAGE	No. of Acres	BRIEF DESCRIPTION, LOCATION, ETC. ( Not Warranted )
16653		6122172 #34856			Sat BK 8-237				
June 29, 1956 16688	Jones	Lelyde E. & Lura V.			Shell Oil Co.	556	101		Assignment of Rent, Brooks Develop. which spgs. of Lot 53, Brewster St. Pine
" 29, 1956 16991	"	Lecil H. +		Ruby L.	James S. Juba, et al	556	78		Village, Greenville Lot 48, A St. Woodside Mills
July 3, 1956 17894	"	Mr. James E.			Sarah Ann Williams	556	219		Extension Int. Strps Cornell Court-
" 14, 1956 18171	"	Farley H.			County of Greenville	557	91		St. Inn - Fairview Sp.
" 17, 1956	"	Lilla H. et al			Willie E. Case	557	184		Lot 33, Woodland Drive
" 18174	"	Essie Mae H. et al			" " "	557	184		
" 17, 1956	"	Lilla H. et al			C. D. Case	557	189		St. Inn, Fairview Sp. Lot 32, Woodland Drive
" 18172	"	Essie Mae H. et al			" " "	557	189		
" 17, 1956	"	Lilla H. et al			C. D. Case	557	190		St. Inn, Fairview Sp. Lot 31, Woodland Drive
" 18170	"	Essie Mae H. et al			" " "	557	190		
" 17, 1956	"	Lilla H. et al			Willie E. Case	557	193		St. Inn - Fairview Sp. Lot 34, Woodland Drive
" 18535	"	Essie Mae H. et al			" " "	557	193		
" 20, 1956 18739	"	Essie Mae H. + Lilla H.			Corrie H. Hall	557	354		Mae H. Jones Fairview Sp. Lot 5, Prop. Lilla H. + Essie
" 23, 1956 19092	"			Wynman	Duke Power Co.	557	437		Right of Way
" 26, 1956 19578	"	J. Thomas			Willie Haskell Bernak	558	69		Lot 1, Fairview Bridge
Aug 1, 1956	"	Arthur A. et al			Ansel H. Johnson	558	260		Lot 318, cor. Edwards Elizabeth Drive, Sher-
" "	"	Barbara C. et al			" " "	558	260		Forest - Chick Sp.

49  
(2 R)

# DIRECT or GRANTOR Index to Deeds — Greenville County, S. C.

REG. U. S. PAT. OFFICE *Chas. McCott* County Indexes Since 1888  
An Identifying Trade Mark

To locate names, open at SURNAME INITIAL TAB and refer to Buff Sub-Index sheet for page reference.

Cott Family Name Index No. 75  
Copyright 1949

FILE NUMBER	GRANTORS	GIVEN NAMES	GIVEN NAMES	GIVEN NAMES	GRANTEES	BOOK	PAGE	No. of Acres	BRIEF DESCRIPTION, LOCATION, ETC. ( Not Warranted )
DATE OF RECORD	FAMILY NAMES	ABCDEFGHIJ	IKLMNO	PQRSTUVWXYZ					
20110 Aug. 7. 1956	Jones			Sam H.	Kathleen Wilson	558	506		Lot 38, Keith Drive (St) city Paris Mt. Sp.
20743 " 15-1956	"			R. H.	J. J. Brewer	559	219		Lot 5, Arabian Circle,
20956 " 17-1956	"	Clyde H.			Raymond Hunt	559	331	88.9	Acres, Paris Mt Sp
20964 " 17-1956	"	Essie Mae H. et al	Admro.		Duke Power Co	559	341		Right of Way near Sville. Austin Sp
20948 " 17-1956	"	Essie Mae H. et al			Lilla H. Jones	559	345		Lots 2, 4 + 5, Howard Subd. near Sville, Austin Sp.
20983 " 17-1956	"		Lilla H. et al		Essie Mae H. Jones et al	559	348		Lots 18, 13 + 6, Howard Subd
21672 " 25-1956	"	C. B.			William A. Hudson	560	68	1	acre, Butler Sp.
21801 " 27-1956	"	Essie Mae H., et al			James Hebb	560	90		Lot 6, County Road Fairview Sp. Lamille St
" " "	"		Lilla H., et al		" "	560	90		
23159 Sep. 12. 1956	"		L. Leeland		Addie Stewart Jones	561	199		Lots 1, 2 + 3, Lapers St. + East Overbrook.
24232 " 25-1956	"	Nettie O.			John Carl Fisher	562	107		Lot 4, unnamed St.
24406 " 27-1956	"		Lilla H. et al		Carl Howard	562	203		Austin Sp. Lots 1, 7 + 15, near Sville.
" "	"	Essie Mae H. et al			" "	562	203		
25036 Oct. 3. 1956	"		John M.		Herbert Lee Graham	562	376		Cardinal Dr., Cardinal Park. Lots 53 + 54 + Part Lot 52,
24957 " 3-1956	"			J. H.	H. H. Morgan	562	379	2	acres, Chick Spgs. Sp.
26435 " 19-1956	"	Alta R.			James J. Jordan	563	433	10	acres, Jones Ave. near Green,

# DIRECT or GRANTOR Index to Deeds — Greenville County, S. C.

Cott Family Name Index No. 75  
Copyright 1949

To locate names, open at SURNAME INITIAL TAB and refer to Buff Sub-Index sheet for page reference.

Made by The Cott Index Company, Columbus, Ohio  
Sold by Walker, Evans & Cogswell Co., Charleston, S. C.

49  
(25)

FILE NUMBER	GRANTORS	GIVEN NAMES	GIVEN NAMES	GIVEN NAMES	GRANTEES	BOOK	PAGE	No. of Acres	BRIEF DESCRIPTION, LOCATION, ETC. ( Not Warranted )
DATE OF RECORD	FAMILY NAMES	ABCDEFGH	IJKLMNO	PQRSTUVWXYZ					
26701 Oct. 23. 1956	Jones	Beattie G., Jr. et al			C. Bruce Shaw, et al	564	30		} Lot 8 + Part Lot 9, Ber. C., Tippary Lane, Mayfair Estate
" " "	"	Frances, et al			" " "	564	30		
27529 Nov. 2. 1956	"	Jessie Lynn			Mary C. Jones	564	359		University Heights Lot 93, Blk. 6, Corinne Dr. Heights.
27678 " 3. 1956	"	Herbert Bolt (Now Mrs L. J. Knight)			Alma M. Batis Tel. Co	564	400		Lot 6, Oak St - Woodville
27957 " 7. 1956	"	Miss Ethel (Now Mrs. Paris Jones Green)			Southern Bell Tel. Co	565	2		General Permit
" " "	"	Miss Paris (now Mrs. Jamie S. King)			" " "	565	1		" " "
" " "	"	Miss Jamie S.			" " "	565	17		" " "
28609 " 15. 1956	"	Miss D.			Jo Ann Palmer Jones	565	261		Power of Attorney St. Augusta Place
29204 " 23. 1956	"	Earnest William			Charles James Haltzinger	566	40		Part Lot 22, East Augusta Place Rd.
29357 " 26. 1956	"	F. H.			Helen H. Jones	566	93		Int. 2 Lots, Rocky Slope H. Inn, Fairview Sp.
29581 " 28. 1956	"	"		J. E.	Kenneth R. Caley, Sr.	566	175		Lot 2, Duckett St. H. Inn, Fairview Sp.
29580 " 28. 1956	"	"		J. E.	H. H. Davis, et al	566	176		Lot 3, Duckett St. Paris Mt. Sp.
29531 " 28. 1956	"	"		R. H.	Young H. Jones	566	178		Lot 4, Albion Circle
29640 " 29. 1956	"	Gary V.			Henry W. Vesch	566	220		Lease, Lot Laurens Ch. which Spgs. Sp.
29898 Dec. 1. 1956	"	b. m.			John H. Walker	566	303	61	acres less parts sold
29898 " 1. 1956	"	Elizabeth Georgis (Elizabeth Jones Littleton)			John H. Walker	566	317	3.17	acres, which Spgs. Sp.

49  
(27)

# DIRECT or GRANTOR Index to Deeds — Greenville County, S. C.

REG. U. S. PAT. OFFICE *Chas McCatt* County Indexes Since 1888  
An Identifying Trade Mark

To locate names, open at SURNAME INITIAL TAB and refer to Buff Sub-Index sheet for page reference.

Cott Family Name Index No. 75  
Copyright 1949

FILE NUMBER	GRANTORS	GIVEN NAMES	GIVEN NAMES	GIVEN NAMES	GRANTEES	BOOK	PAGE	No. of Acres	BRIEF DESCRIPTION, LOCATION, ETC. (Not Warranted)
DATE OF RECORD	FAMILY NAMES	ABCDEFGHIJ	IKLMNO	PQRSTUVWXYZ					
30276 Dec. 6. 1956	Jones		John M.		Jones-Nelson Co. Inc.	566	449		Part Lot 4 + All Lot 5, U. S. Super Hwy. 29 - chick Spgs. Sp.
"	"		John M. et al		Jones-Nelson Co. Inc.	566	453		Lot S.C. Hwy. 291 Range - Cleveland Sp.
"	"		John M. et al		Jones-Nelson Co. Inc.	566	455		Lot 3, A, Lot 2, Wonderland Butler Sp.
30274 6. 1956	"		John M.		Jones-Nelson Co. Inc.	566	457	5	Acres, Kaper Mt. Rd.
"	"		John M.		Jones-Nelson Co. Inc.	566	474		Lots 53, 54 + 52, Cardinal Dr. Cardinal Park, Lot 12, Cardinal Dr., Pine Brook 81 Tr.
30857 13. 1956	"	Alvin H.			H. Giles Runion	567	176		anc. Augusta Circle - Part Lots 74 + 75, Tomasse Lease.
30983 15. 1956	"	Clyde E. + Lura V.			Shell Oil Company	567	243		Agreement Supplementing Cardinal Dr. Cardinal Park, Chick Spgs. Sp.
31287 18. 1956	"	"		Nelson Co. Inc.	W. L. Graham	567	321		Part Lots 53, 54 + Part Lot 52, Prop. Chick Spgs. Sp.
300 Jan. 4. 1957	"	"		William A.	Robert B. Shackston	568	245		Part Lots 45 + 46, G. L. King Rd. + Fairfield Rd. Kantt Sp.
876 16. 1957	"	"	O. L.		Clyde L. Miller, et al	568	515		Ant. 31.10 acres cov. White Horse Cleveland Sp.
1635 24. 1957	"	"	Mark L.		J. N. Burgess	569	320		Lot New Hwy. 276 Paris Mt. Sp.
1999 24. 1957	"	"	"	R. H. et al	Willie R. Roach, et al	569	432		Lot 22, Albion Circle,
2105 25. 1957	"	"	"	Ralph H. et al	H. E. Caldwell, et al	569	503		Release of Restrictions.
"	"	"	"	Ralph H.	"	569	503		

# DIRECT or GRANTOR Index to Deeds — Greenville County, S. C.

49  
(22)

Cott Family Name Index No. 75  
Copyright, 1949

To locate names, open at SURNAME INITIAL TAB and refer  
to Buff Sub-Index sheet for page reference.

Made by The Cott Index Company, Columbus, Ohio  
Sold by Walker, Evans & Cogswell Co., Charleston, S. C.

FILE NUMBER	GRANTORS FAMILY NAMES	GIVEN NAMES ABCDEFGH	GIVEN NAMES IJKLMNO	GIVEN NAMES PQRSTUVWXYZ	GRANTEES	BOOK	PAGE	No. of Acres	BRIEF DESCRIPTION, LOCATION, ETC. ( Not Warranted )
DATE OF RECORD									
2303 Jan. 28. 1957	Jones			R. L.	Wilford O. Stone, et al	570	26	1	acre, Hudson Rd., Butler Sp.
2982 Feb. 5. 1957	"			Madge M., et al	R. L. Cooper	570	327	1.05	acres, Austin Sp. St. + Alberta St., Buena Vista.
3376 " 9. 1957	"			Esther L. Pickens, et al	Ethel L. Bury	570	452		Lots 1, 2, 3, 4 + 5, blk. A, con. mayflower.
3676 " 13. 1957	"			J. E.	Duke Power Co. et al	571	37		Right of Way near S. Hill Austin Sp.
3655 " 13. 1957	"			Lilla H.	Boyce Watson et al	571	59		Lot 5, Howard Circle, 14 acres) O'Neal Sp.
3849 " 14. 1957	"			Mattie Lee B., et al	Edward Gordon Able	571	102		Tract 4, J. J. Styles Est. (Low
4063 " 18. 1957	"			Lochran, et al Williams Jackson, et al Patten	Henry J. Little " " "	571	257		Lot 12, Balentine Dr. + Tomasse Ave., Greenbrier.
4424 " 21. 1957	"			R. H.	Mildred O. McKee	571	413		Paris mt. Sp. Lot 3, Berea Heights Road, Ad. Kantt Sp.
5111 Mch. 1. 1957	"			O. L.	Jack K. Wherry, et al	572	177		Option 22.19 acres, White Horse Fairview Sp.
5602 " 6. 1957	"			J. E.	Church of St. Ann, Deacons Mt. Zion Colored Baptist	572	312		Lot Duesett St. St. Ann, Fairview Sp.
5603 " 6. 1957	"			J. E.	Annie Hinson	572	310		Lot Duesett St. St. Ann, Chick Spgs. Sp.
5842 " 8. 1957	"	Boyd O.			H. J. Patrick, et al	572	419	11.40	Acres, State Park Rd.
5841 " 8. 1957	"	Boyd O.			H. L. Nelson, et al	572	421	3.32	Acres, State Park Road Chick Spgs. Sp.
5778 " 8. 1957	"			Katharine V. et al	C. J. Bay, et al	572	429		Old Anderson Bridge Rd. Quitclaim Lote 24.15 acres
5778 " 8. 1957	"			Katherine V. et al	H. R. Bay, et al	572	429		Old Anderson Bridge Quitclaim Lote 16.25 acres

49  
(21)

# DIRECT or GRANTOR Index to Deeds - Greenville County, S. C.

REG. U. S. PAT. OFFICE *Chas. McCott* County Indexes Since 1888  
An Identifying Trade Mark

To locate names, open at SURNAME INITIAL TAB and refer to Buff Sub-Index sheet for page reference.

Cott Family Name Index No. 75  
Copyright 1949

FILE NUMBER DATE OF RECORD	GRANTORS FAMILY NAMES	GIVEN NAMES			GRANTEES	BOOK	PAGE	No. of Acres	BRIEF DESCRIPTION, LOCATION, ETC. (Not Warranted)
		ABCDEFGHIJ	KLMNO	PQRSTUVWXYZ					
5859 Mar. 9-1957	Jones	Clyde J.			Adela Lorce Jones	572	433		Augusta Heights Lots 14+15, Haverly Court
5912 " 9-1957	"	Edward S. et al			Roger N. Wesley	572	440		Lot 28, Prop. Lucy L. Hindman N 7th Side Chick Spgs. Rd.
5974 " 11-1957	"	Mattie L. et al			"	572	440		Super Hwy. Homesites. Lot 49, Meridian ave.
6250 " 14-1957	"	Gary V. et al			Springdale Baptist Church	572	462		
6264 " 14-1957	"	Lilla H. et al			A. P. Howard	573	52		4 Lots near Buille.
6654 " 19-1957	"	Essie Mae H. et al			" " "	573	52		Austin Sp.
6603 " 19-1957	"	L. R.			Duke Power Co.	573	59		Right of Way.
6661 " 19-1957	"	Mahlda Perkins			John Perkins et al	573	219		Int. Lot, Douglass St. Lane, Chick Spgs. Sp.
6865 " 21-1957	"	Irving V. + Selma R.			Charles V. Jones	573	223		Part Lot 16, M. Kinney Terrace
7263 " 26-1957	"	Jimmie E.			A. C. Balentine	573	227		Lot 42, Wade Hampton
8705 Apr. 11-1957	"	L. A.			Duke Power Co.	573	324		Right of Way.
9327 " 18-1957	"	John M.			Terrell O. Myers	573	495		Samuel Cordell Prop. Chick Spgs. Sp. Lot 3 + Part Lot 2 + 4
9326 " 18-1957	"	Essie Mae + Lilla H. et al			J. Douglas Tr. Buille Presbyterian Church	574	484		Heights - near Buille - Austin Sp. Lot 27, Alise Ave. Roland Hwy. 417 Austin Sp.
9674 " 23-1957	"	Essie Mae + Lilla H. et al			A. P. Howard	575	176		Lot 19 Georgia Rd. (State
	"	Eddie Benjamin			A. P. Howard et al	575	182	168	acres Austin Sp. Heights, Grant Sp.
	"				James Ervin Satterfield	575	336		Lot 90 Ray St. Belmont



# DIRECT or GRANTOR Index to Deeds — Greenville County, S. C.

Cott Family Name Index No. 75  
Copyright 1949 A-141580

Open at Proper Tab according to First Letter or Letters of  
Name and refer to Buff Sub-Index sheet for page reference.

Made by The Cott Index Company, Columbus, Ohio  
Mfg. Cott Patent Index Systems—M

FILE NUMBER	GRANTORS FAMILY NAMES	GIVEN NAMES ABCDEFGHIH	GIVEN NAMES IJKLMNO	GIVEN NAMES PQRSTUVWXYZ	GRANTEES	BOOK	PAGE	No. of Acres	BRIEF DESCRIPTION, LOCATION, ETC. ( Not Warranted )
DATE OF RECORD									
9867									
Apr 25 1957	Jones				Mack & Bayne et al	575	386		Ave - "Oakcrest" Lot 150, Sec 2, Maryland
10055					et al				Northside Park
" 26 1957	"	David J			Mrs. Alison Trammell	575	428		Lot 32, Lullwater Rd.
10785					et al				Park Rd - Chick Epp. Sp.
May 6 1957	"		J. O.		Frank Lee Adams	576	220		Lot 3, Olive Street Piedmont
11231									
" 11 1957	"	Frank Arthur, et al			City of Greenville	576	391		Tract 29, Sec. 6, Plat 4, Carolina Lake Colony, Saluda Sp.
		Lorraine M, et al			"	576	391		
11374									
" 13 1957	"	Calvin R. +		Pauline G.	George M. Davis, et al	576	457		Ave.) St. Inn, Service Sp. Lot 2, Jones Mill Rd. Guillen
12049									
" 20 1957	"		Len. M.		Sue Queen	577	105		Lot. Bethesamene Dr.
12214									
" 22 1957	"		J. B.		Duke Power Co.	577	188		Right of Way -
12178									
" 22 1957	"	b. B.			J. J. Bagwell, et al	577	199	1.67	acres, Butler Sp.
12184									
" 22 1957	"	b. Rudy, et al			Thos. Robert J. West	577	228		Protective lease warrants
12686									
" 28 1957	"	Clyde H.			Raymond A. Hunt	577	385	2.83	Paris Mt. Sp. Acres, Armstrong Creek
12872									
" 30 1957	"			Raymond P.	John C. Alexander	577	471		Lot 8 b. Hwy 291.
13559									
June 6 1957	"				J. O. Goodwin	578	167		Lot, Sec 2 Bryson Heights Subd. - near St. Inn
"	"	Essie Mae H. et al			"	578	167		
13840									
" 10 1957	"			R. H.	J. H. Cannon, Inc	578	261		Paris Mt. Sp. Lot 24 Albion, near
13786					et al				
" 10 1957	"	Alma McNeil			Leon E. Ashmore	578	251		Part 2, 2, Lots August 21 Lot. Old + New Aug.

# DIRECT or GRANTOR Index to Deeds — Greenville County, S. C.

49  
(2 X)

REG. U. S. PAT. OFFICE *Chas McCott* County Indexes Since 1888  
An Identifying Trade Mark

Open at Proper Tab according to First Letter or Letters of Name and refer to Buff Sub-Index sheet for page reference.

Cott Family Name Index No. 75  
Copyright 1949 A-141580

FILE NUMBER	GRANTORS	GIVEN NAMES	GIVEN NAMES	GIVEN NAMES	GRANTEES	BOOK	PAGE	No. of Acres	BRIEF DESCRIPTION, LOCATION, ETC. (Not Warranted)
DATE OF RECORD	FAMILY NAMES	ABCDEFGHIJ	IJKLMNO	PQRSTUVWXYZ					
14078 June 12, 1957	Jones	Barrie N.			Lois H. Laws Lodge 311	578	292	1 1/2	Cleveland Sp. acres, Sawmill Road,
13993 " 12, 1957	"	Lera M., et al			Simpsonville A. I. W.	578	307		Lot 3, West Main St., Brille Rd. + West Main St., Brille.
13991 " 12, 1957	"	Lera M., et al			Mrs. Louise Abercrombie	578	325		Strip lying between Georgias
14079 " 12, 1957	"	Amos E.			Lois H. Laws	578	288	85/100	acres, Cleveland Sp.
15120 " 26, 1957	"	Lillian C.			Christine A. Myers	579	224		Park Subd - Lots 344, 345 + 346, West
15837 July 3, 1957	"	Ethel L.			Duke Power Co.	579	505		Right of Way Carr Mt. Sp.
16404 " 11, 1957	"			R. H.	Archie Lewis Medlin, Sr.	580	172		Lot 6, Albion Circle
17086 " 19, 1957	"	J. Thomas			Bessie B. Griffin	580	424		Lot or strip
17075 " 19, 1957	"	Morris Hilton, et al			Thomas L. Kendrick, et al	580	450		Lot 8, Sec. 2, Serrine St. Monaghan Mills
" " "	"	O. et al Hilliardine			" " " "	580	450		Village St., Duncan Mills
17578 " 25, 1957	"	Beverly Ball, et al			Lello Fuller Ball	581	51		Int. Lot 24, Sec. 3, Duke Est. + Lots 9 + 10 Blensberg Rd.
18105 " 21, 1957	"	Joe			Lillian C. Jones	581	277		Lots 55 + 56 Caroline St, Fire
18227 Aug 1, 1957	"	Harry H. et al (Betty J.) Betty Jean B. et al			Lawrence J. Berg, et al	581	327		Lot 189, West Dunbar Blvd. Belle Meade, Kants Sp.
18524 " 5, 1957	"	John M. et al			J. B. Paget	581	465		Green Lot, Vaughn + Ford Sts.
18579 " 6, 1957	"	Robert			John B. Schmare	581	526		Int. Lot, East Broad St.

# DIRECT or GRANTOR Index to Deeds — Greenville County, S. C.

49

Cott Family Name Index No. 75  
Copyright 1949 A-141580

☞ Open at Proper Tab according to First Letter or Letters of  
Name and refer to Buff Sub-Index sheet for page reference.

Made by The Cott Index Company, Columbus, Ohio  
Mfg. Cott Patent Index Systems—M

(27)

FILE NUMBER	GRANTORS FAMILY NAMES	GIVEN NAMES ABCDEFGH	GIVEN NAMES IJKLMNO	GIVEN NAMES PQRSTUVWXYZ	GRANTEES	BOOK	PAGE	No. of Acres	BRIEF DESCRIPTION, LOCATION, ETC. ( Not Warranted )
DATE OF RECORD									
18692 Aug. 7 1957	Jones		Jesse B.		J. E. Strickland	582	20		are. Grant sp. Lot 11-a, Sec. 2, Janglewood
19501 " 16-1957	"	Blanche H. +		Thomas A.	Ralph Best Gofarth	582	320		Part Lot 115, Mary St. parts sold off - Butler sp.
19772 " 20-1957	"	Christina J. et al			L. M. Saxon	582	446		Lot Woodruff Rd. less Cleveland sp.
19916 " 21-1957	"	Mrs. Lara			H. H. Brown	582	489		contrast 4 parcels Brook Extn. Chick sp. sp.
20909 Sep. 3. 1957	"			Inc. Hilson Co.	James H. Foster, jr	583	345		Lot 12, Cardinal Drive, Pine
21183 " 6-1957	"	Lara J.			H. H. Brown	583	465		Tract Cleveland sp.
21374 " 9-1957	"			Inc. Hilson Co.	John M. Jones	583	545		Tract S. C. Hwy. 291
21492 " 10-1957	"	Geneva B. et al			Shade M. Byars, Jr	584	91		0.49 acres cor. Woodruff Rd. + Sulphur Spgs. Rd.
" "	"	Edora B. et al			" " " "	584	91		Road, Austin sp.
21944 " 16-1957	"	Mrs. Georgia J.			et al Weyman D. Jones, Jr	584	219	3.54	acres, Standing Spgs
22594 " 23-1957	"		Cornelius Thomas		H. C. Jones	584	447		Lot Aladdin St.
22598 " 23-1957	"	H. J. et al			Duke Bowen Co.	584	470		Rights of Way
22684 " 24-1957	"			et al H. Roscoe	Elizabeth A. Calverne	584	475	26	acres, Butler sp.
22920 " 26-1957	"				Josephine E. et al Emma E. Bates	584	548		Lot Hampton are.
23105 " 28-1957	"	H. J. et al			Montroyal Hills	585	21		Protective Covenant
23144 " 30-1957	"	H. J. et al			et al Lloyd H. Cumley	585	97		Lot 14, Montroyal

# DIRECT or GRANTOR Index to Deeds — Greenville County, S. C.

49  
(28)

REG. U. S. PAT. OFFICE *Chas. McCork* County Indexes Since 1888 An Identifying Trade Mark

Open at Proper Tab according to First Letter or Letters of Name and refer to Buff Sub-Index sheet for page reference.

Cott Family Name Index No. 75  
Copyright 1949 A-141580

FILE NUMBER DATE OF RECORD	GRANTORS FAMILY NAMES	GIVEN NAMES ABCDEFGHIJ	GIVEN NAMES KLMNO	GIVEN NAMES PQRSTUWXYZ	GRANTEES	BOOK	PAGE	No. of ACRES	BRIEF DESCRIPTION, LOCATION, ETC. (Not Warranted)
23343 Oct. 2, 1957	Jones			B. Hayland	Jos. K. Jones, et al	585	190	15	Bedder Lane Rd. Paris mt. Sp. near (Lots 1, 2 + 3) cor. Duncan rd Johnson St.
23413 3. 1957	"	(Putman) Kellin P			W. E. Blankenship Church, Inc.	585	240		Lot cor. Westfield +
23590 4. 1957	"	Clarence B.			Piedmont Park Methodist	585	267		Lot, Mt. Creek Road.
23613 5. 1957	"		John M.		Joseph R. Bryson, et al	585	336		Lot 5, b. Hwy 291. Fairview Sp.
23835 8. 1957	"	Essie Mae A.			Lilla A. Jones	585	394	75.5	Acres + 29.53 acres St.sville - Austin Sp.
23836 8. 1957	"		Lilla A.		Essie Mae A. Jones	585	397		Lot. 2 Lot. East Curtis
23838 8. 1957	"	Essie Mae A.			Lilla A. Jones	585	398	9	Paris, Fairview Sp. Fairview Sp.
23837 8. 1957	"		Lilla A.		Essie Mae A. Jones	585	399		Int. Lots + 85.1 acres St - Sville -
23840 8. 1957	"	Essie Mae A.			Lilla A. Jones	585	400		Int. 2 Lot East Curtis Heights Subd. Fairview Sp.
23839 8. 1957	"		Lilla A.		Essie Mae A. Jones	585	401		Int. Lot W. Hilland.
23944 9. 1957	"		John M.		Ernestine H. Jones	585	454		Lot 61 White Oak Subd. Mills Mill.
24325 14. 1957	"	Bobby E.			Angelle P. Jones	586	45		Lot 36 Moore St.
25214 25. 1957	"	Essie Mae A. et al			Lucile Tolbert	586	331		Lot 19 Woodland Dr. Woodland Heights Subd.
25215 25. 1957	"		Lilla A. et al		"	586	331		H. Inn. Fairview Sp. Woodland Heights Subd. - H. Inn.
25936 Nov. 4. 1957	"	Alvin A.			Lucile Tolbert	586	306		Lot 20 Woodland Dr. Chick Sp. Sp. Sp.
	"				H. D. Overstreet	587	119		Lot 8 Brushy Creek Rd.

# DIRECT or GRANTOR Index to Deeds — Greenville County, S. C.

Cott Family Name Index No. 75  
Copyright 1949 A-141580

Open at Proper Tab according to First Letter or Letters of  
Name and refer to Buff Sub-Index sheet for page reference.

Made by The Cott Index Company, Columbus, Ohio  
Mfg. Cott Patent Index Systems—M

49  
(32)

FILE NUMBER	GRANTORS FAMILY NAMES	GIVEN NAMES ABCDEFGHIJ	GIVEN NAMES JKLMNO	GIVEN NAMES PQRSTUVWXYZ	GRANTEES	BOOK	PAGE	No. of Acres	BRIEF DESCRIPTION, LOCATION, ETC. ( Not Warranted )
DATE OF RECORD									
26294 Nov. 8. 1957	Jones			R. H.	Paul Waldrop	587	256		Powell Rd. Paris mt. Sp. Lot 15 par. Mass Ave. +
26375 9. 1957				J. B.	J. H. Clark	587	302	32.5	Acres, Chick Spg Sp
26469 11. 1957		Ella S	Davis		Ralph George Jones	587	333		Spg. Sp. Lot 2 S Hwy. 29, which
26920 15. 1957				R. G.	Jackie L. Gubby, et al	587	516	0.9	acres, Hudson Rd, which
27265 20. 1957		Dennon O			Duke Power Co.	588	109		Right of way
27243 20. 1957				R. H.	J. J. Barton	588	75		mt. Sp. Lot 9, Albion Circle, Paris
27301 21. 1957				R. H.	James R. Jones	588	130		Paris mt. Sp. Lot 11, Albion Circle
27841 29. 1957			Mary, Jr.		L. L. Bruce	588	313		Part Lot # 46 A + 47 City
28316 Dec 5. 1957				J. E.	Thomas J. Lanier	588	535		St. Ann, Fairview Sp. (
28490 6. 1957		Alma M <sup>rs</sup>	Neil		Harry Jones	589	49		Lots 5 + 6, Duckett St. Horse Rd. Estn - Gunt Sp.
29072 13. 1957				et al	James Edward Fleming, Jr	589	309		Bound for title to lot White Springs, Chick Spg. Sp
29199 16. 1957				Larrett, J. et al	City of Greenville	589	327	130	acres, Saluda Sp.
29371 17. 1957				James R.	E. J. McPartly	589	355		Oak-crest, Sec 1
29643 21. 1957				# 26590. Cancelled May 2, 1957	Ray E Ledford, Jr	589	483		Lot 72, Lumbert. Sp. Lum. land. Sec.
29763 23. 1957				R. H.	David H. Balentine	589	525		Lot 41, Jacquil Lane
660 Jan. 9. 1958				Jimmie E	Charles B. Jones, et al	590	435	1.86	Acres, Chick Spg.

# DIRECT or GRANTOR Index to Deeds — Greenville County, S. C.

49

(3 B)

REG. U. S. PAT. OFFICE *Chas McCott* County Indexes Since 1888 An Identifying Trade Mark

Open at Proper Tab according to First Letter or Letters of Name and refer to Buff Sub-Index sheet for page reference.

Cott Family Name Index No. 75 Copyright 1949 A-141580

FILE NUMBER	GRANTORS	GIVEN NAMES	GIVEN NAMES	GIVEN NAMES	GRANTEES	BOOK	PAGE	No. of Acres	BRIEF DESCRIPTION, LOCATION, ETC. (Not Warranted)
DATE OF RECORD	FAMILY NAMES	ABCDEFGHIJ	IJKLMNOP	QRSTUVWXYZ					
660 Jan 9. 1958	Jones		Nancy et al		Charles B. Jones et al	590	435	1.86	acres, Chick Spgs. Tp. Rd. - Montroyal Hills.
1361 17-1958	"	H. Z. et al			L. A. McWhorter et al	591	151		Lot 1, Motor Boat Club
1672 21-1958	"		R. C.		Milford O. Stone et al	591	281	0.8	acre Chick Spgs. Tp. Heights, Fairview Tp.
1739 22-1958	"		Lilla H.		Gertrude Brown	591	327		Lot 7. near Bayson
2098 25-1958	"		Joe K. et al		L. E. Hall	591	477		Lot 64 cor. Artillery Rd. + Meridian ave. Super Navy Home Site
2990 Feb 6. 1958	"	H. Z. et al			C. A. Talley et al	592	266		Hills also Lot Pemberton Dr. Lots 12+15, Pemberton Dr. Montroyal
3084 7-1958	"	Ernestine Wakefield			J. C. Powell	592	329		Morgan Hill add. City view. Lot 59 Bramlett Rd.
3761 14-1958	"	Charles Victor			Clyde L. Darr	593	4		Gantt Tp. Lot 101, Augusta acre
4098 19-1958	"	Lon M.			William Thomas Crenshaw	593	164		Part Lot 7, Prop. J. D. Hood.
4143 21-1958	"	Jay L. + Malcolm R.			John L. Fowler et al	593	176		lots, Chick Spgs. Tp. Lots 17, 18 + 19 Surrentine
4537 25-1958	"	Joe Casari			Thomas J. Dillard et al	593	315		which Spgs. Tp. Lots 4+5, Old Natl. Hwy.
4523 25-1958	"	Alma Eunice McNeil			Swirl. Outlets	593	344		Lease Lot no. Two Bus. Dr.
4716 27-1958	"		Jr. et al Jwymon D.		Margaret H. Corley	593	438		Lots 71+72, cor. Park Dr. + Ferraro Circle, Forest Park near Sville. Austin Tp.
5046 Jan 8. 1958	"	H. Z. et al			Charles L. Crenshaw Jr. et al	593	550		Montroyal Hills. Lot 2, Pemberton Dr.

# DIRECT or GRANTOR Index to Deeds — Greenville County, S. C.

Cott Family Name Index No. 75  
Copyright 1949 A-141580

☞ Open at Proper Tab according to First Letter or Letters of  
Name and refer to Buff Sub-Index sheet for page reference.

Made by The Cott Index Company, Columbus, Ohio  
Mfg. Cott Patent Index Systems—M

FILE NUMBER	GRANTORS FAMILY NAMES	GIVEN NAMES ABCDEFGHIJ	GIVEN NAMES IJKLMNOP	GIVEN NAMES PQRSTUVWXYZ	GRANTEES	BOOK	PAGE	No. of Acres	BRIEF DESCRIPTION, LOCATION, ETC. (Not Warranted)
5362	Jones	=		Co. Inc.	Wilson	Thomas Lanier, Jr.	594	118	Jubner Cordell Prop.
Mar. 6. 1958									Contract Part Lot 4 + Lot 5.
5615	"	"	Lillian G.		John L. Sloan, Jr.	594	216	1137	Oaklawn Sp.
" 10. 1958									acres, Reedy Fork creek
5790	"	"	"	S. M. Jr.	J. J. Picklesimer, et al	594	270	2.08	Ed. Kopp Sp.
" 12. 1958									acres, Grille, Piedmont
5925	"	H. J. et al	"	"	Furman H. Dillard	594	302		Montroyal Hills.
" 13. 1958									Lot 8 Pemberton Dr.
5992	"	C. B.	"	"	G. L. Stratton, Jr.	594	345		Orchard acres.
" 14. 1958									Lot 2 Sec 1 Lee Rd.
6134	"	"	"	Springs.	Velma	Homer Styles	594	395	Mrs. Dowell Prop. Bates Sp.
" 15. 1958									Part Lot 2 Beer Hwy. N. O
6328	"	"	"	"	William E. Berry, Jr.	594	473		Janglewood.
" 18. 1958									Lot 11 B. Janglewood Dr.
7553	"	"	"	Co. Inc.	Wilson	Sidney L. Jay, Jr.	595	361	Hwy 29. Chick Spgs. Sp.
Apr. 1. 1958									Part Lot 4 + all Lot 5 N. S. Super
7760	"	"	"	"	James L. Kilreath	595	413		no. 1 of H. H. Hendrix.
" 3. 1958									Lot 14 Redwood Dr, Sub'd.
7978	"	"	Lilla H.	"	Boyce Watson, et al	595	490		Austin Sp.
" 5. 1958									Lot 4 Howard Circle
8106	"	H. J. et al	"	"	H. J. McIlroy, et al	595	532		Keller, Paris mt. Sp.
" 7. 1958									Lot 6 Pemberton Dr, Montroyal
8315	"	H. J. et al	"	"	William Russ, et al	596	64		Montroyal Hills Paris mt. Sp.
" 9. 1958									Lot 7 Pemberton Dr.
8241	"	"	"	"	Francis J. Rish, et al	596	57		Terrace.
" 9. 1958									Lot 10 Hader Hampton
8484	"	"	"	"	U. G. Cantrell, Jr.	596	196		off, South Haven Dr, Pemberton
" 11. 1958									Site Lot 6 + Part Lot 60 New York
8477	"	"	"	"	Gene Mills Corporation	596	195		Lot Old Bunker
" 11. 1958									near Freshwater
9053	"	H. J. et al	"	"	Easley Lumber Co, Inc	596	404		Lot 36 + 37, South 41st
" 17. 1958									

# DIRECT or GRANTOR Index to Deeds — Greenville County, S. C.

49  
(3 A)

REG. U. S. PAT. OFFICE *Chas. McCall* County Indexes Since 1888  
An Identifying Trade Mark

Open at Proper Tab according to First Letter or Letters of Name and refer to Buff Sub-Index sheet for page reference.

Cott Family Name Index No. 75  
Copyright 1949 A-141580

FILE NUMBER	GRANTORS	GIVEN NAMES	GIVEN NAMES	GIVEN NAMES	GRANTEES	BOOK	PAGE	No. of Acres	BRIEF DESCRIPTION, LOCATION, ETC. (Not Warranted)
DATE OF RECORD	FAMILY NAMES	ABCDEFGHIJ	IJKLMNO	PQRSTUVWXYZ					
9444 Apr. 22. 1958 10049	Jones			H. H.	Arnold, Bishop, et al	597	21		Lot 5, Sisters St. (U.S. #291) City
28. 1958	"	Alma House			Dorothy H. Allen et al	597	286		Lot Pleasantburg Drive
10308 " 30. 1958	"	A. E.			George R. Nilkinson, Jr.	597	348		(formerly St. John's St.) Lot cor. Anderson + Smith
10807 May 6. 1958	"		Mr.		Etta J. Altom	597	522		Deham. Batesville Rd. Austin Tp. Int 9 1/2 acres, less part sold off
10741 " 6. 1958	"			H. Z. et al	Southern Bell Tel. Co	597	540		General Permit
11156 " 9. 1958	"			allan Theodore	Virgil A. Lester	598	132		Paramount Park, Lot 132, brookly circle
11320 " 12. 1958	"			H. Z. et al	Odie E. Little, et al	598	170		Montroyal Hills, Lot 2, Pemberton Dr.
11552 " 14. 1958	"			A. E.	L. M. McPherson et al	598	292		Lot 5, Blk. A, Byrdette St.
12155 " 21. 1958	"			H. Z. et al	H. L. Bryant	598	518		Montroyal Hill - Lot 9, Pemberton Dr.
12586 " 27. 1958	"			E. L.	Edgar Carl	599	133		Dulle. Spiby. Rd. Chick Sp. Tp. Lot 44 + Part Lot 45, Old
13647 June 9. 1958	"			Mark L	Hubert McPherson et al	599	507		Lot Hill Hwy
13994 " 12. 1958	"			J. Thomas	Hillie Washell Derrick	600	44		Strip near Farris Bridge Rd. Part Lot 20.
14147 " 13. 1958	"			H. Z. et al	Helen O. Connell	600	117		Lot 7 Bent Bridge
14394 " 17. 1958	"	(Alma Jones Green)			Samuel Jones Brockmond et al	600	217		Washington Loop Part Lots 43, 44 + 45 Sec. 7
14859 " 23. 1958	"			O. L.	Irel A. Compton	600	412		Farm, Gault Tp. Tract 32, Oak Vale
238 " 28. 1958	"				Pearl R. Blanche Syble Jones	601	56		Duncan Mill Village Lot 105, Hale St Sec. 3



# DIRECT or GRANTOR Index to Deeds — Greenville County, S. C.

Cott Family Name Index No. 75  
Copyright 1949 A-141580

☞ Open at Proper Tab according to First Letter or Letters of  
Name and refer to Buff Sub-Index sheet for page reference.


Made by The Cott Index Company, Columbus, Ohio  
Mfg. Cott Patent Index Systems—M

FILE NUMBER	DATE OF RECORD	GRANTORS FAMILY NAMES	GIVEN NAMES ABCDEFGH	GIVEN NAMES IJKLMNO	GIVEN NAMES PQRSTUVWXYZ	GRANTEES	BOOK	PAGE	No. of Acres	BRIEF DESCRIPTION, LOCATION, ETC. ( Not Warranted )
620	July 2, 1958	Jones		Joseph	le.	H. H. Johnson	601	219		Forest Subd. Lot 162, Scarlett St. Sherwood Circle, Paris mt. Sp.
1681	16-1958	"			R. H.	Charles B. Duncan	602	106		Lot 7 + Part Lot 8, Albion Sec. 2, Fairview Sp.
3576	Aug 6, 1958	"	Essie Mae H.			Paul Gerald Jones	603	387		Int. Lot 5, Bryson Heights, Sec. 2, Fairview Sp.
3576	6-1958	"	Essie Mae H.			Paul Gerald Jones	603	388		Int. Lot 4, Bryson Heights, Sec. 2, Fairview Sp.
3576	6-1958	"			Paul G.	Paul Gerald Jones	603	389		ag book St.) Billie - Austin Sp. Lot 33, new 30 ft. St. (now known as book St.) Billie - Austin Sp.
3576	6-1958	"			O. G.	Paul Gerald Jones	603	390		Lot 38, new 30 ft. St. (now known as book St.) Billie - Austin Sp.
4511	16-1958	"		J. Thomas		J. M. Dillard et al	604	256		Bridge Road. Lot 2 + Strip, Farris Drive, near St. Ann, Fairview Sp.
5681	29-1958	"	Essie Mae H.			Willis E. Case	605	215		Int. Lots 28, 29 + 30, Woodland Woodville Heights.
6228	Sep 5-1958	"			Paul B.	Leslie + Law, Inc.	605	469		Lots 3 + 4 Sec. 1, Alice St.
6442	8-1958	"		Jimmie E.		H. C. Balentine	605	501		Terrace Lot 35, Wade Hampton Pk. Grille Sp.
6505	9-1958	"		Lena		E. E. Martin	606	8		Lot 3, Old Paris mtn.
7833	23-1958	"		Lilla H. et al		C. J. Jones	606	486		Lot 36, Woodland Dr. Woodland Heights.
		"	Essie Mae H. et al				606	486		Fairview Sp.
7844	23-1958	"			J. E.	Jim B. Young et al	606	513		Fairview Sp. dot. near St. Ann
8561	Oct. 1, 1958	"		O. L.		Leon E. Ashmore Jr.	607	265		Lot County Rd. near Kwatts Sp.
8562	1-1958	"	Alma McNeil			Leon E. Ashmore et al	607	268		Int. Lot Old Aug

# DIRECT or GRANTOR Index to Deeds — Greenville County, S. C.

49  
(37)

REG. U. S. PAT. OFFICE *Chas. McCorkle* County Indexes Since 1888 An Identifying Trade Mark

 Open at Proper Tab according to First Letter or Letters of Name and refer to Buff Sub-Index sheet for page reference.

Cott Family Name Index No. 75  
Copyright 1949 A-141580

FILE NUMBER	GRANTORS FAMILY NAMES	GIVEN NAMES			GRANTEES	BOOK	PAGE	No. of Acres	BRIEF DESCRIPTION, LOCATION, ETC. (Not Warranted)
		ABCDEFGHIJ	IJKLMNO	PQRSTUVWXYZ					
DATE OF RECORD									
9391 Oct. 9, 1958	Jones		J. Thomas		B. E. Huff, et al	608	100	Lot 2, Farru Bridge Rd.	
10086 " 17-1958	"		J. L. et al		H. M. Morgan, et al	608	335	Part Lot 4, Sec. C, Agnel St.	
" 10364 " 21-1958	"		Mary R. et al		" " " "	608	335	Ann St.	
11720 Nov. 5-1958	"		Julius H.		Mrs. Rebbie W. Cooke	608	467	Lot 10, East Ave. formerly Mt. View Land Co. Prop.	
11893 " 6-1958	"	Ethel	Hunt		H. V. Mix	609	494	Int. Lot 118, Green St. University Heights	
11830 " 6-1958	"		Mary C.		H. L. Morgan, et al.	609	529	Lot 93, Blk. C, Bonnie Dr.	
13271 " 22-1958	"		W. J. et al		H. C. Ashmore, Jr. et al.	609	532	Lot 5, Montroyal Hills.	
13358 " 24-1958	"		Nannie & P. H. Adrel, et al		Rose Jones Plumblee	611	115	7/10 acre, Highland Sp.	
" 13395 " 24-1958	"		William et al		E. Floyd DuPre	611	145	Lot 14 strip adj. Senier St. City.	
13356 " 24-1958	"		Jimie C.		" " "	611	145	Brookwood Dr. Stone Estate	
15253 Dec. 16, 1958	"		Marion F., Sr.		Lewis L. Gilstrap	611	147	Lots 34, 35, 36 + 37, Blk. E Montroyal Hills	
15763 " 20-1958	"		W. J. et al		Nell B. Reeves	611	133	Strip Pemberton Drive,	
16003 " 23-1958	"		W. J. et al		Prop. Nell B. Reeves	611	156	Restrictions Spec. Sp.	
	"		J. O.		Homer H. Taylor et al	612	365	Lot Olive St. which	
	"		Edna Morley		A. C. Gossett, Sr. et al	612	517	Lot 2 Morley Rd - City Rd. Austin Sp.	
	"		Eleanor & J. B.		Russell E. Thackston	613	42	Lot North of Georgia	

# DIRECT or GRANTOR Index to Deeds — Greenville County, S. C.

Cott Family Name Index No. 75  
Copyright 1949 A-141580

Open at Proper Tab according to First Letter of Letters of  
Name and refer to Buff Sub-Index sheet for page reference.

Made by The Cott Index Company, Columbus, Ohio  
Mfg. Cott Patent Index Systems—M

49  
(34)

FILE NUMBER	GRANTORS FAMILY NAMES	GIVEN NAMES ABCDEFGHIJ	GIVEN NAMES KLMNO	GIVEN NAMES PQRSTUVWXYZ	GRANTEES	BOOK	PAGE	No. of Acres	BRIEF DESCRIPTION, LOCATION, ETC. ( Not Warranted )
DATE OF RECORD									
16100 Dec. 24-1958	Jones			R. H. Gerald	William K. Nighthower	613	87		Circle, Paris mt. Sp. Lots 25 & 26 Albion
16221 29-1958	"			Paul,	Leroy Pyles, et al	613	121		Subd. Sec. 2, Fairview Sp. Lot 5, Bryson Heights.
16273 29-1958	"	Ethel B	et al		City of Greenville et al	613	138		Agreement. Right-of-Way & Release of land
17244 Jan. 9-1959	"			Mark L. Mrs.	Hubert McCarson	614	110		Lot near Hwy., above.
17503 12-1959	"	G. L. +	Guanita W.		Duke Power Co. et al	614	180		Right of Way.
18012 16-1959	"	A. Z.	et al		Keyward C. Hurt	614	494		Strip. Lot 20, Montroyal
20170 Feb. 6-1959	"			Lilla H	Dec Fowler, et al	616	340		Lot 37, Woodland Dr. Woodland Heights.
	"			Essie Mae H	"	616	340		H. Inn Fairview Sp. Butler Sp.
20299 4-1959	"	Hazel			J. G. Inland, et al	616	359		Strip, S. C. Hwy. # 14
20298 9-1959	"	Hazel			Francis E. Arnold	616	371	20	acres, S. C. Hwy. 14 Butler Sp.
20370 10-1959	"	E. L.			Ben L. Harvey	616	410		Pleasantburg Forest. Lot 23, Azalea Court.
20578 11-1959	"	E. L.			James Donald Klype	616	464		Pleasantburg Forest. Lot 22, Azalea Court
20548 11-1959	"	Mrs. E. J.			L. D. Kelley	616	472		Lot near Old Bunscombe Rd. East Georgia Rd. Austin Sp.
20763 13-1959	"	Eleanor J. + J. B.			J. C. Smith	617	34		Lot 2, on New cut St. just off Rd. Austin Sp.
21492 20-1959	"	Eleanor J. + J. B.			Efford Willis Smith	617	312		Lot 3 just off East Georgia Rd. Austin Sp.
21624 23-1959	"	Blythe J.			William B. Marchbanks	617	397		Lease Corp. on Hwy.

# DIRECT or GRANTOR Index to Deeds — Greenville County, S. C.

49  
(3 H)

REG. U. S. PAT OFFICE *Chas McCott* County Indexes Since 1888 An Identifying Trade Mark

Open at Proper Tab according to First Letter or Letters of Name and refer to Buff Sub-Index sheet for page reference.

Cott Family Name Index No. 75  
Copyright 1949 A-141580

FILE NUMBER	GRANTORS	GIVEN NAMES	GIVEN NAMES	GIVEN NAMES	GRANTEES	BOOK	PAGE	No of Acres	BRIEF DESCRIPTION, LOCATION, ETC. (Not Warranted)
DATE OF RECORD	FAMILY NAMES	ABCDEFGHIJ	KLMNO	PQRSTUVWXYZ					
21625 Feb. 23. 1959	Jones		Martha J.		Mary E. Cromer Stinson et al	617	378		Court - City Lot 69, Blk. D, Augusta Ave. Gantt Sp.
22589 Mar. 4. 1959	"	Alma	McNeil		Leon E. Ashmore	618	203		Int. Lot Old Augusta Epin. Gantt Sp.
22919 " 6. 1959	"	Alma	McNeil		Harry Jones	618	334		Lot, White Horse Rd Hills
23325 " 11. 1959	"	H. J.	et al		Earl Dover, et al	618	490		Lot 16, Montroyal
23638 " 13. 1959	"		Lucile C. et al		B. A. Bridges	619	99	2.92	Acres, Paris Mt. Sp. Hills
23693 " 14. 1959	"	H. J.	et al		H. A. Moody	619	103		Lot 19, Montroyal
23728 " 16. 1959	"	Aleta,	et al.		J. S. Nix	619	171	1/4	Acres, Chick Spgs. Sp. Hills Sp.
23781 " 16. 1959	"	Fred M.			J. O. Stewart	619	145		Lot 52, West ave.
24239 " 20. 1959	"		Manly B.		Nicholas Hamberic et al	619	380		(Malt Hwy.) Green Chick Spgs Sp. Lots 3 & 6, West Poinsett St (Park Road) City.
24832 " 25. 1959	"		Julius W.		Leslie & Shaw, Inc.	620	23		Lot 2, Briar cliff Drive Sec. 2, Fairview Sp.
25989 Apr. 6. 1959	"	Essie Mae H.			Clarence Harrison	621	2		Int. Lot 11, Bryson Heights
26151 " 7. 1959	"	Elizabeth W. &		William	George J. Bearr, et al	621	28		Lot less strip, Augusta rd. Map 1, Est. J. M. E. Martin
26247 " 8. 1959	"	H. J.	et al		J. E. Williams	621	147		Tract 7 + Part Tract 8 Austin Sp.
26814 " 14. 1959	"			Paul H.	Paul Gerald Jones	621	373		Lot, S. Main St. Greenville. Chick Spgs. Sp.
26959 " 15. 1959	"	Margaret C. & Robert B.		Bryan William	H. E. Coleman, et al	621	442		Lot Piedmont ave.
27397 Apr. 20. 1959	"				Harry (nm) Jones	622	33		Property Gantt Sp.

# DIRECT or GRANTOR Index to Deeds — Greenville County, S. C.

Cott Family Name Index No. 75  
Copyright 1949 A-141580

Open at Proper Tab according to First Letter or Letters of  
Name and refer to Buff Sub-Index sheet for page reference.

Made by The Cott Index Company, Columbus, Ohio  
Mfg. Cott Patent Index Systems—M

FILE NUMBER	GRANTORS FAMILY NAMES	GIVEN NAMES ABCDEFGH	GIVEN NAMES IJKLMNO	GIVEN NAMES PQRSTUVWXYZ	GRANTEES	BOOK	PAGE	No. of Acres	BRIEF DESCRIPTION, LOCATION, ETC. ( Not Warranted )
DATE OF RECORD									
27532 Apr. 21. 1959	Jones			William Hobart	Robert Earl Fox	622	108		Belmont Heights Lot 83, Sec. 2 Kay Dr.
27983 " 24. 1959	"	Earl (Grace Jones Calderone)			Donald R. Lawson	622	236		ave. + Hanover St., Fair Heights, Butler Sp. Lot 13, Blk. E. cor. Brookdale
28049 " 25. 1959	"	Grace			Aylee G. Boyd et al	622	301		Lot 6 Greenacre Rd.
28416 " 29. 1959	"	Helen Putman			Herman J. Justice	622	484		Judson Mill Village Lot 41, Sec. 4, Seventh St
31047 May 22. 1959	"	C. J.			Hister Choice, et al	625	337		Woodland Heights, St. Inn, Fairview Lot 36 Woodland Drive
32409 June 3. 1959	"			Matthew R. K., et al	Homer Styles	626	195	11	corner of Main Sp.
32432 " 4. 1959	"			George Ralph	L. H. Dankersley et al	626	220		Gerily - Lot 4, Trade Hampton Estate, Chick Spg. Sp.
33514 " 15. 1959	"	E. L.			E. Charles Bailey	627	48		Part Lot 45, Prop. J. M. Mattson Chick Spg. Sp.
34808 " 25. 1959	"			George Ralph	Herbert C. Hoob et al	628	123		Lot U. S. Hwy. no. 29
189 " 27. 1959	"	Helen O.			Barney N. Blackstock et al	628	213	0.87	acre Old Mill Rd. - Butler Sp. Life Estate Reserved.
345 " 29. 1959	"		Lillian J.		Annie Belle Jones et al	628	285		Lot, Cleveland St.
552 July 1. 1959	"		H. J.		Laura M. Jones	628	427	1.06	Acres, Gibson Dr. (or South St.)
922 " 6. 1959	"			R. Alton	H. R. Quinn, et al	629	4		Lot 7, Agnew Road
1575 " 10. 1959	"	Frank David + Hilma B.			Floyd C. Broom et al	629	201		Int. Lot 7, Haskins Lake Rd.
1686 " 13. 1959	"		J. Thomas		Willie Washell Dennis	629	343		Lot, Prop. of J. Thomas
1685 " 13. 1959	"		J. Thomas		J. M. Lillard, et al	629	328		Lot, Prop. of J. Thomas

# DIRECT or GRANTOR Index to Deeds — Greenville County, S. C.

49

REG. U. S. PAT. OFFICE *Chas McCott* County Indexes Since 1888 An Identifying Trade Mark

Open at Proper Tab according to First Letter or Letters of Name and refer to Buff Sub-Index sheet for page reference.

Cott Family Name Index No. 75  
Copyright 1949 A-141580

FILE NUMBER	GRANTORS	GIVEN NAMES	GIVEN NAMES	GIVEN NAMES	GRANTEES	BOOK	PAGE	No. of Acres	BRIEF DESCRIPTION, LOCATION, ETC. (Not Warranted)
DATE OF RECORD	FAMILY NAMES	ABCDEFGHIJ	IJKLMNO	PQRSTUVWXYZ					
1781 July 13, 1959	Jones		Lilla H.		Montee Ladsen, et al	629	320		+ Belle Ave. Int. Lot 19, on Highway
1822 14-1959	"	Charles H.			Duke Power Co. Hwy. Dept.	629	422		Right of Way. Butler Sp. also strip.
2425 17-1959	"	Christine & Marion M.			South Carolina State	630	80	0.93	acres, Congaree Rd. Community, Butler Sp
2500 20-1959	"	C. B.			Douglas Fred McNeil	630	96	2.97	Acres, Rocky Creek
2493 20-1959	"		(Lillian C.) Lillian Carroll		A. H. Fowler, et al	630	121		Lot 8, Riverside Rd.
3268 27-1959	"	Conway J. + A. E. +		R. A. et al et al Paul H.	Jim B. Young, et al	630	398		Lot. H. Inn
4073 Aug 3, 1959	"	Hortense			Lloyd Jones	631	128		Lot. Grove Sp Itz. also 17 ft driveway
4556 6-1959	"	Addie Stewart Mrs.			H. L. Graydon	631	268		Lots 1, 2 + 3 cor. Capers + Camille
4653 7-1959	"	Ada Bridwell			Ray F. Jones, et al et al	631	300	5.42	acres, Chick spm. sp. Fairfield Rd. East Sp
5311 14-1959	"		O. L.		Clyde L. Miller et al	631	626	22.19	acres, White Horse Rd +
6138 21-1959	"	H. Z. et al			James E. Pittman	632	351		Lot 3, Farris Bridge Rd. Bridge Rd.
6185 21-1959	"	H. Z. et al			J. M. Gillard, et al	632	327		Int. Lot 2 + Strip, Farris
6134 21-1959	"		J. Thomas		B. E. Kruff, et al et al	632	304		Lot 3 Farris Bridge Rd. S.C. Hwy. - Fairmont Sp
6536 25-1959	"		Lilla H.		Montee Ladsen	632	486		Lot 19 cor Belle Ave. + Hoodville Heights
6836 28-1959	"	H. Z. et al			Robert M. Fisher, et al	633	42		Lot 17, Blk. A, Oak St

# DIRECT or GRANTOR Index to Deeds — Greenville County, S. C.

Cott Family Name Index No. 75  
Copyright 1949 A-141580

Open at Proper Tab according to First Letter or Letters of  
Name and refer to Buff Sub-Index sheet for page reference.


Made by The Cott Index Company, Columbus, Ohio  
Mfg. Cott Patent Index Systems—M

FILE NUMBER	GRANTORS FAMILY NAMES	GIVEN NAMES ABCDEFGHIJ	GIVEN NAMES JKLMNO	GIVEN NAMES PQRSTUVWXYZ	GRANTEES	BOOK	PAGE	No. of Acres	BRIEF DESCRIPTION, LOCATION, ETC. ( Not Warranted )
DATE OF RECORD									
6760 Aug 28-1959	Jones				<sup>et al</sup> Valmore Lewis L. Gilstrap	633	49		Okland Park. Lot 23 Bates ave.
6988 " 31-1959	"				H. Roscoe Duke Power Co.	633	106		Right of Way - J. H. Pae Mfg. Co. Village
7333 Sep 2-1959	"	H. J. et al			Fred C. Bates	633	261		Lot 147, Sec. 1, Fourth ave.
7263 " 2-1959	"	H. J. et al			Earl Dones, et al	633	262		Lot 17, Montroyal Hills Ave.
7349 " 3-1959	"		Margaret H.		<sup>et al</sup> Ronald H. Norman	633	278		Lot 18 + Part Lot 19, Ashley
7862 " 9-1959	"	H. J. et al			College Park	633	469		Protective Covenants
7861 " 9-1959	"	H. J. et al			Duke Power Co.	633	473		Right of Way. Part Mt. St.
8013 " 10-1959	"	H. J. et al			Grille, County	634	13		Grille - College Park.
8117 " 11-1959	"	Dorothy Galloway et al			Margaret Galloway Gresham	634	47		Power of attorney ave. 8
8140 " 11-1959	"	Dorothy Galloway et al			Frank H. Galloway	634	61		Int. Lot 9, Hampton
8601 " 16-1959	"	H. J. et al			<sup>et al</sup> Ralph E. Mc Donald	634	248		Lot 4 College Park Mill Village.
9070 " 21-1959	"	Gladys H. +	William		Ann R. Clinic, et al	634	400		Lot 144, Geer St. - Green
9215 " 22-1959	"	H. J. et al			Carolina Power + Light Co.	634	467		Right of Way Agreement
9354 " 23-1959	"	B. R. et al			Bill Charles Swartzel	634	478		Part Lot 6, a, Clairemont Ridge, Chick Spgn. sp.
9792 " 28-1959	"	Eather Sides, et al			" " " "	634	478		Grille Motor Boat Club, et al
	"			Jim H.	Oscar Thomas Gibbs, Jr	635	117		Lots 61 + 62, Club Creek

# DIRECT or GRANTOR Index to Deeds — Greenville County, S. C.

49

REG. U. S. PAT. OFFICE *Chas McCath* County Indexes Since 1888 An Identifying Trade Mark

 Open at Proper Tab according to First Letter or Letters of Name and refer to Buff Sub-Index sheet for page reference.

Cott Family Name Index No. 75  
Copyright 1949 A-141580

FILE NUMBER	GRANTORS	GIVEN NAMES	GIVEN NAMES	GIVEN NAMES	GRANTEES	BOOK	PAGE	No. of Acres	BRIEF DESCRIPTION, LOCATION, ETC.
DATE OF RECORD	FAMILY NAMES	ABCDEFGHIJ	IJKLMNOP	QRSTUVWXYZ					(Not Warranted)
10250 Oct. 1, 1959	Jones			Helma B.	Cecil Mae Morgan	635	363		Shelwood Forest. Lot 16, Beaulieu St. Restrictions
11801 16-1959				R. H.	E. M. Gilstrap et al	636	475		Release + Waiver of Woodland Heights.
12001 20-1959		Essie Mae H.			Louis Stenhouse	637	15		Lot 6, Woodland Dr.
12151 21-1959		David			Anna Belle J. Castell et al	637	39		Royal Heights Lot 40, Irene Circle,
12325 22-1959		Edward E. Norma C.			Darrel K. Emmons	637	135		mauldin - Lot 7, Skaver Dr.
12319 22-1959			Louise B.	Estep	Pine Brook Extn	637	111		Release of Restrictions
12712 27-1959			James E.	Robert H.	H. S. Bradley	637	259		Lot cor Coffee + Richardson Sts. off
13058 30-1959			J. J. Jr.	et al	"	637	259		
13461 Nov. 3, 1959				Wilson Co. Inc.	Phyllis H. White	637	387	5	Batter 2p over. Paper Mt. rd. Austin Spille.
13819 6-1959			Lilla H.		Boyce Watson, et al	637	537		Howard Circle, near Spille. Lot 3, State Hwy. # 417 +
13845 7-1959			James, et al		Lily McCauley Loftis	638	177		Lot 5, Berk 1, Lincoln Rd. Chick Spgs. Sp.
14225 11-1959		Bobbie Murray, et al			"	638	177		
14558 11-1959		Annie			J. C. Williams et al	638	200		Nickalton Heights, No. 2. Lot 26, Hendricks St.
			James E.		William B. Ducker	638	298		Lee Road. Lots 3 + 2, East
			Jo Ann, et al		Clarence Porter	638	327		Lot 8, Chestnut St.
			James L. et al		"	638	327		Sunnyvale



# DIRECT or GRANTOR Index to Deeds — Greenville County, S. C.

Cott Family Name Index No. 75  
Copyright 1949 A-141580

Open at Proper Tab according to First Letter or Letters of  
Name and refer to Buff Sub-Index sheet for page reference.

Made by The Cott Index Company, Columbus, Ohio  
Mfg. Cott Patent Index Systems—M

( )

FILE NUMBER	GRANTORS FAMILY NAMES	GIVEN NAMES ABCDEFGHIH	GIVEN NAMES IJKLMNO	GIVEN NAMES PQRSTUVWXYZ	GRANTEES	BOOK	PAGE	No. of Acres	BRIEF DESCRIPTION, LOCATION, ETC. ( Not Warranted )
14442 Nov. 13-1959	Jones			Adriel, et al	William E. Harmon	638	472		Lot cor. Augusta St + Lever St - City
"	"			Jinie C.	"	638	472		
14787 " 17-1959	"	Essie Mae H.			Lilla H. Jones	639	47		Subd. near Bill Austin Jr. Lot 3, Howard Circle, Howard
14855 " 17-1959	"			Judson J. et al	Easterby Mtr. Co., Inc.	639	59		
"	"			James Edwin, et al	"	639	59		Lot cor. North Hudson St. + John St.
"	"			Robert H.	"	639	59		
15578 " 25-1959	"			H. C.	Alvin M. Watson	639	391		Bona Bona Heights Lot 21, U. S. Hwy. 25, Map 1, Howard Subd.
16137 Dec. 1-1959	"			Lilla H.	Essie Mae H. Jones	640	1		Lots 14 + 8, Howard Circle
17435 " 15-1959	"			J. H.	Duke Power Co.	640	490		Right of way
17680 " 17-1959	"	Gary V.			Robert Lindell White	641	32	10	Acres, Austin Jr. O'Neal Jr.
18555 " 29-1959	"	Gary V. James			L. S. Mason	641	333		Lots 6 + 9, Prop. L. S. Mason + Curstan St. Kamatenahy
18746 " 30-1959	"	Gary V. James, also known as		H. H.	The City of Greenville	641	340		Part Block 1, McQueen St Dr. - Augusta Circle
19935 Jan. 13-1960	"			Adriel	Jinie C. Jones	642	286		Int. Part Lot 4, Augusta
20743 " 22-1960	"	H. J. et al		William	Ralph E. McDonald et al	643	58		Park near Berea Lot 5, Dulane av. Colley
21131 " 26-1960	"	Greaves L.			Margaret E. Smith	643	191		Rd. - Butler Jr. Lot 1, Hudson + Map
21289 " 28-1960	"			Roy C.	Grady E. Hester	643	249		Warehouse Const. Super. Hwy. Lot 177, Meridian Dr.

# DIRECT or GRANTOR Index to Deeds — Greenville County, S. C.

REG. U. S. PAT. OFFICE *Chas McCott* County Indexes Since 1888 An Identifying Trade Mark

Open at Proper Tab according to First Letter or Letters of Name and refer to Buff Sub-Index sheet for page reference.

Cott Family Name Index No. 75 Copyright 1949 A-141580

FILE NUMBER	GRANTORS	GIVEN NAMES	GIVEN NAMES	GIVEN NAMES	GRANTEES	BOOK	PAGE	No. of Acres	BRIEF DESCRIPTION, LOCATION, ETC. (Not Warranted)
DATE OF RECORD	FAMILY NAMES	ABCDEFGHIJ	KLMNO	PQRSTUWXYZ					
21534 Jan. 30. 1960	Jones	Ethelen M.	Thomas L	Jr.	R. D. Wilson	643	375		Riversdale Acres, Paris mt. Sp. Lot 4, Sulphur Spgs. Dr.
21743 Feb. 2. 1960	"	Elizabeth Noete,	H. H.	"	Margaret Gardner Alexander	643	487		Lot 1 + Part Lot 2, Blk. "B" McQueen St. Kananawh + Lot McQueen + Curston Sts.
"	"	"	"	"	"	643	487		"
22828 " 15. 1960	"	Iza C. +	Rector G.	"	Sammy B. Craigo, et al	644	338		Dr. Lot 9, Sulphur Springs
23282 " 19. 1960	"	C. J., Jr.	"	"	David Tollison	644	520	2.08	Acres Fairview Sp.
23533 " 23. 1960	"	Clyde +	Leona	"	City of Greenville	645	119		Release Agreement Deed to Right of Way +
24740 Mar. 8. 1960	"	Marvin E. et al	"	"	J. H. Hudson, et al	646	18		Lot 73, Ligon St. Miller Mill.
"	"	Margaret H. et al	"	"	"	646	18		"
25388 " 16. 1960	"	Alvin H.	"	"	Morris F. Smith	646	286		Chick Spgs. Sp. Lot Brushy Creek Rd.
25385 " 16. 1960	"	"	"	R. H.	Raymond C. Williams	646	289		Paris mt. Sp. Lot 23 Prop. R. H. Jones
26892 Apr. 1. 1960	"	B. H.	"	"	J. P. Lybrand, et al	647	290		Lot 196 + Part Lots 197, 205 + 266 River Way + Wood Rd. Pioneer Park, also Part Lot 196
"	"	"	"	"	"	647	290		lying between River Way + Saluda River, also Turn, etc.
"	"	"	"	"	"	647	290		"
28002 " 13. 1960	"	Alma McNeil	"	"	Leon E. Ashmore	648	182		Rel. Gantt Sp. Int. Trust. Old Augusta
28723 " 20. 1960	"	Laura C.	"	"	James B. Minor	648	442		East Ave. Henrietta Park. Lot 34 East Ave. + Lot 15
28881 " 21. 1960	"	Jimmie E.	"	"	Henry Martin	648	467		Terrace. Lot 34, Wade Hampton

# DIRECT or GRANTOR Index to Deeds — Greenville County, S. C.

Cott Family Name Index No. 75  
Copyright 1949 A-141580

Open at Proper Tab according to First Letter or Letters of  
Name and refer to Buff Sub-Index sheet for page reference.

Made by The Cott Index Company, Columbus, Ohio  
Mfg. Cott Patent Index Systems—M

49  
(+)

FILE NUMBER	GRANTORS FAMILY NAMES	GIVEN NAMES ABCDEFGHIJ	GIVEN NAMES KLMNO	GIVEN NAMES PQRSTUVWXYZ	GRANTEES	BOOK	PAGE	No. of Acres	BRIEF DESCRIPTION, LOCATION, ETC. ( Not Warranted )
DATE OF RECORD									
29168									
Apr 25-1960	Jones		J. Odell		Harry E Mansfield	649	47		Hyge. Sta. Lot Olive St. - chick
29545									
28-1960	"		J. Thomas		Duke Power Co.	649	180		Right of Way.
29961									
May 3-1960	"		Kimble H. Jr.		Doyle Black	649	339		Lot 19- Whiller Dr.
30691				etal					
" 10-1960	"		H. Roscoe		William H. Poole	650	86		Biltmore - Lot 6, Bent Swig Dr.
30912									
" 11-1960	"		James D. et al		John H. Moody	650	119		Lot 26 Parisview Dr - Sunny area. Travelers Rest
	"		Jean I. et al			650	119		
31147									
" 13-1960	"	Harry +		H. B.	Style-Crafters, Inc.	650	230		J. H. Davis Estate. Lot. White Horse Rd.
31468				etal					
" 17-1960	"	Agalia K. +	Walter H.		Parkens Mill Suid	650	319		Release of Restrictions
31626									
" 18-1960	"	H. J. et al			Robert E. Murray	650	381		College Park - Lot 7, Dulane ave.
32084									
" 24-1960	"	Haley C. +	J. H.		Allie H. Carson	651	66		Age. Westview Heights. Lots 119 + 120, Melburn
32351									
" 25-1960	"		Lee R.		Patsy C. Irwin	651	120		Hwy. (old Hwy. 29) Part Lot 22, Piedmont
33386									
June 4 1960	"		Jimmie E. et al		H. L. Erwin	651	533		Lot 68 Wade Hampton Dr.
33910									
" 9-1960	"		H. Roscoe		Gerald L. Byars	652	173		Lot 12, Paris View Dr.
34117									
" 10-1960	"		James D. et al		Curtis F. Williams	652	259		
	"		Jim I. et al.			652	259		Lot 15 Hart. Seanie Dr. Montevideo
34183									
" 11-1960	"	Herbert Lee			Herbert Bolt Jones	652	272		Lot 22 - Emill

# DIRECT or GRANTOR Index to Deeds - Greenville County, S. C.

49

REG. U. S. PAT. OFFICE *Chas. McCall* County Indexes Since 1888 An Identifying Trade Mark

Open at Proper Tab according to First Letter or Letters of Name and refer to Buff Sub-Index sheet for page reference.

Cott Family Name Index No. 75 Copyright 1949 A-141580

FILE NUMBER DATE OF RECORD	GRANTORS FAMILY NAMES	GIVEN NAMES			GRANTEES	BOOK	PAGE	No. of Acres	BRIEF DESCRIPTION, LOCATION, ETC. (Not Warranted)
		ABCDEFGHIJ	KLMNO	PQRSTUVWXYZ					
34760 June 17, 1960	Jones		Judson D.		Waco F. Childers, Jr.	652	485	Dr. Stone Estates - Lots 3, 4 + 5, Sec. 4, Summit	
352 30, 1960				Paul G.	Duke Pomer Co.	653	425	Right of Way - St. near Middle.	
912 July 6, 1960		Mrs. Farley H.			Mildred Louise Dobson	654	105	Lot 4, Curtis Rd. (Lewis	
1434 12, 1960		A. E. +		P. G.	J. B. Young, et al	654	311	Lot - St. Inn - Fairview 2 1/2	
		C. J. +		R. A.		654	311		
2118 18, 1960			Nellie Hodgens		Jack Cecil Jones Reed Co.	655	9	Riverside Land Co. Prop. Lot 21 Blk. J. Palmetto Ave	
2119 18, 1960		Hazel L. et al			Anne Loom Harness +	654	533	4 acres, Reed School Rd. - chick spgs. 2 1/2	
2120 18, 1960		Hazel L. et al			A. J. R. Helms	654	536	5.08 acres, Reed School Rd. - chick spgs. 2 1/2	
2076 18, 1960		Ed. M. + Lydia Mal			J. B. Morris, et al	655	3	Part Lot 1, Judson Rd. Camilla Park #1	
2343 20, 1960		David C. Mary Midmore			M. S. Pitts	655	61	Part Lot 3, Beatrice St. Fifth St. Woodside Mills	
3196 30, 1960				V. C.	Donald Brown, et al	655	473	Contract - Lot 74, Sec. 4, East known as College Park.	
3526 Aug. 2, 1960		H. J. et al			J. B. Davenport, et al	656	13	Lot 6 near Berea, being Sec. 2, Fairview sp.	
3883 6, 1960				Herald Paul	Martha C. Shaw	656	237	Int. Lot 4, Bayson Heights Ave. 3. St. Palmyer Co.	
4223 10, 1960		Jerry J. et al			Ellie Bell M. Jones	656	345	Int. Lot 16.5, Sec. 1, Fifth Boyle - Austin sp.	
4204 10, 1960		Lilla H.			Lawrence E. King, et al	656	353	Lot 2 East Marginal Rd. 37 + 39 College Heights near Berea	
4361 11, 1960		H. J. et al			B. E. Huff	656	423	Lots 4, 11, 15, 17, 18, 19, 20, 21, 24, 35	

# DIRECT or GRANTOR Index to Deeds - Greenville County, S. C.

To locate names, open at SURNAME INITIAL TAB and refer to Buff Sub-Index sheet for page reference.

FILE NUMBER DATE OF RECORD	GRANTORS FAMILY NAMES	GIVEN NAMES ABCDEFGHIJ	GIVEN NAMES JKLMNO	GIVEN NAMES PQRSTUVWXYZ	GRANTEES	BOOK	PAGE	No. of Acres	BRIEF DESCRIPTION, LOCATION, ETC. ( Not Warranted )
4363 Aug. 11, 1960	Jones	H. Z. et al			J. E. Williams	656	425		College Heights - near Milledgeville Lots 1, 2, 9, 13, 22, 23, 25, 28, 31, 32, 34 & 36
5164 " 20-1960	"			Zonnie, Jr. Dalton, et al	Billy E. Walley	657	197		Lot - Sumter St.
5465 " 24-1960	"			Hilton	Lewis L. Kilstrap	657	325		Lot 4, S. Hwy. 276, Austins Sp.
" " 6633 Sep. 6, 1960	"		Mary Louise, et al	"	"	657	325		
6799 " 8-1960	"	Ethel E. & Lucille B. et al			Viola H. Milling	658	189	47.	673 acres, White Horse
7013 " 10-1960	"			Larret P. et al	City of Greenville	658	301	2	acres, Saluda Sp.
8253 " 23-1960	"	Farley H.		(M. Paul)	H. J. Blanton, et al	658	376		Lot 1, Cornwell Court Willcrest Sills, Austin Sp.
8229 " 23-1960	"			Ottello D. & H. P.	Walter B. Parker	659	351		Lot 10 + Part Lot 12 South St Developer, Inc Chick Spgs. Sp
8890 " 30-1960	"	Carl M.			Charles P. Finley	659	353		Lot 9 Bristol Dr Palmetto Drive, also Lot 4 High View Assoc
8932 Oct. 11, 1960	"	Elizabeth H. & Edgar		William	G. J. Scarr	660	27		Lots 7 & 8 Rock Creek S. C.
9003 " 3-1960	"				Ernest Jones	660	51		Part Lot 5, Marietta,
9095 " 4-1960	"		J. O.		Alton Dell Jones	660	83		Lot Clize St. Chick Spgs. Central Realty Corp. near market
9256 " 5-1960	"	Edgar			Joe Robert Williams	660	146		Lot 6 + Part Lot 5 Plat Judson Mills Village
9701 " 10-1960	"	H. Z. et al			James H. Bagdale, et al	660	191		Lot 4, Blk. 10 Second St. Dr. - Sec 1 & 2, West
10340 " 17-1960	"			Larry P.	Barbara A. Jones	660	384		1/2 Int Lot 19, Ed Paris Mtn. Sp.
	"			R. H.	J. J. Boston	661	105		Lot 2 Albion Cir

# DIRECT or GRANTOR Index to Deeds — Greenville County, S. C.

To locate names, open at SURNAME INITIAL TAB and refer to Buff Sub-Index sheet for page reference.

FILE NUMBER	GRANTORS	GIVEN NAMES	GIVEN NAMES	GIVEN NAMES	GRANTEES	BOOK	PAGE	No. of Acres	BRIEF DESCRIPTION, LOCATION, ETC. (Not Warranted)
DATE OF RECORD	FAMILY NAMES	ABCDEFGHIJ	IJKLMNO	PQRSTUVWXYZ					
10282 Oct. 17-1960	Jones		O. L.		et al Hosea Taylor Streetman, Jr.	661	125		Gault, Jr. Tract 46, Oakvale Farms Sherwood Forest, City.
10732 " 21-1960	"			E. Joyce H. + William	Harley W. Christopher	661	303		Lot 30 Beaulieu St. Renfrew Plant.
12651 Nov. 12-1960	"			John A. + Dixie S.	John Riley Jones	662	447		Lot 73 Circle Rd.
12883 " 15-1960	"			Jimmie E.	Barbara H. Barbare	662	511		Terrace Lot 16 Wade Hampton on Farris Bridge Road.
13905 " 29-1960	"			J. Thomas by County Tax Collector	Jamie E. Pittman	663	521		Lot located to rear of a lot Mt. Zp. (Prop. Mabel S. Jones)
14132 Dec. 1-1960	"			Mabel S.	L. E. Hood	664	29		Lot 1578 Lake Lanier Shanty
14446 " 5-1960	"			John Riley, et al Louise S. et al Hille	Fidelity Co. Inc.	664	127		Lot 73 Circle Rd. Renfrew Plant.
14603 " 6-1960	"			Essie Mae H.	Lee Roy Bennon	664	208		Woodland Hgts. H. Inn Lot 18, Woodland Dr.
15067 " 12-1960	"			Lucille H. William L.	Vonnie Sue Lunsford	664	399		Dixie Mills Village Lot 94, Sec. 3, Wallace St.
15541 " 17-1960	"			Doris B. + John R.	et al Loris L. Gilstrap	664	540		Chick Sp. Zp. Lot 8, Baham Court. (Kronk) Grille. Zp.
16229 Jan. 4-1961	"			Thomas C.	R. O. Nichols	665	542		Lot 20, Aladdin St.
16869 " 5-1961	"			A. D. et al	Jr. Ralph O. Christopher	666	16		Lot Nicholas Dr. + Salem Court.
16967 " 6-1961	"			Grace A. et al	" " "	666	16		
17114 " 1961	"			Juliet E. B. William	J. Mc. D. Law Appliance Co. Inc. Greenville Orthopedic	666	51 103		Lot 15 Hollis St. Lease Lot Arlington Ave.

# DIRECT or GRANTOR Index to Deeds — Greenville County, S. C.

To locate names, open at SURNAME INITIAL TAB and refer to Bufl Sub-Index sheet for page reference.

FILE NUMBER DATE OF RECORD	GRANTORS FAMILY NAMES	GIVEN NAMES ABCDEFGH	GIVEN NAMES IJKLMNO	GIVEN NAMES PQRSTUVWXYZ	GRANTEES	BOOK	PAGE	No. of Acres	BRIEF DESCRIPTION, LOCATION, ETC. ( Not Warranted )
17487 Jan. 12. 1961	Jones	Farley H.			George Ellsworth Burdick	666	245		Curtis Road. Bond for title - Lot 13
18397 " 23. 1961	"			et al Vella G	R. Evelyn Hall	667	11		Lot 1, Otway St
18919 " 30. 1961	"	C. J. +		P. G. et al	Mae J. Carson	667	189		Int. Lots 2+3, Duckett St. Ft. Inn. Fairview Jf.
"	"	A. E. +		et al R. A.	"	667	189		
19352 Feb. 3. 1961	"			H. D.	Billy Ray Wilson	667	358		(Formerly Douglas Ave.) Part Lot 75, Evergreen St. Int. Lot. White Horse Rd.
19453 " 6. 1961	"	Alma McNeil			Leon E. Ashmore, et al	667	407		1/3 Int. Lot Old Augusta Rd + 1/23
19728 " 8. 1961	"	H. J.			Wayne L. Rich, et al	667	541		College Park. Lot near W. 13 <sup>th</sup> St.
20474 " 16. 1961	"		Jack Cecil		House Rentals, Inc.	668	276		Pickens St. Riverside Lots 21 + 22, Palmetto Ave + Rd.) Butler Jf.
20613 " 17. 1961	"			et al H. Roscoe	J. J. Black	668	355		Lot. Ferguson Dr. Barnett Realty Co. Prop.
20612 " 17. 1961	"			et al H. Roscoe	J. J. Black	668	361		Lot 5+6, May Ave - Barmore Gordon St. #1
20562 " 17. 1961	"	Farley H.			Ruby A. Burger	668	365		Lot on Curtis Rd +
20620 " 17. 1961	"			et al H. Roscoe	J. J. Black	668	374		Lot 6, Pinesney St. Irish Meadow Farms Gault Jf
21249 " 25. 1961	"	Helen J. et al			Imogene D. Taylor	669	69		Int. Lot 59, Brookview Dr.
21893 Mar. 6. 1961	"	Dorothy McBee			George K. Nickles, Jr.	669	233		Lot - West Stone Ave Woodville Hgts -
23407 " 23. 1961	"	H. J. et al			Floyd H. B. Smith	670	363		Lot 17, Oak St. Beha or Transfer Property Agreement not to
24588 Apr. 6. 1961	"	Cancelled Ollie Farnsworth R.M.C.	42364	#30102	Natl Bank Citizens + Southern	671	311		

# DIRECT or GRANTOR Index to Deeds — Greenville County, S. C.

To locate names, open at SURNAME INITIAL TAB and refer to Buff Sub-Index sheet for page reference.

FILE NUMBER	GRANTORS	GIVEN NAMES	GIVEN NAMES	GIVEN NAMES	GRANTEES	BOOK	PAGE	No. of Acres	BRIEF DESCRIPTION, LOCATION, ETC. (Not Warranted)
DATE OF RECORD	FAMILY NAMES	ABCDEFGHIJ	KLMNO	PQRSTUVWXYZ					
24588 Apr. 6-1961	Jones			etal Virginia M.	Bank Citizens Southern Natl	671	311		or Transfer Property Agreement not to Encumber
24928 " 10-1961	"	Evelyn B		etal	Robert Pruitt	671	444		Lot - Batts Jp.
25187 " 12-1961	"		Lee		Alice H Jones	671	513		Map 3, A. B. Hunter Estate - Part Grant 2, East Georgia Rd.
25178 " 12-1961	"	Clyde H			Donald Hawthorne	671	519	88.9	Paris Mt. Jp. Acres, less 2.83 acres,
25663 " 18-1961	"	Erner L			etal Sam M. Pringle	672	131		Butler Jp. Lot 2, Hudson Rd.
25813 " 19-1961	"			etal Selena D.	Gertrude J. Hess	672	187		Augusta Acres, Batts Jp. 1/2 Int. Lot 230, Cathlamet Dr.
25812 " 19-1961	"			etal Selena D.	Nellie H. Casen et al	672	196		North St. Extn.) Also Int. Furniture 1/2 Int. Lot 4, Sptles. Rd. (East
27584 May 9-1961	"	A. H.			etal William H. Rebout	673	262		Hills Hillcrest Sec Lot 6, Hillcrest Dr. North
28343 " 17-1961	"	Essie Mae H.			Otie H. Easton, et al	674	63		Woodland Heights. Lot 14, Woodland Dr.
28338 " 17-1961	"	Harvey B. et al			Mary M. Hayes	674	25		York + Yrille. Counties Real Est. + Pers. Prop. in
28483 " 18-1961	"	Lilla H.			Leroy Sullivan	674	99		Lilla H. Jones. Lots 8 + 9, Prop. Mrs
28646 " 19-1961	"	Daisy N. et al			Elwyn G. Jones	674	130	8.77	O'Neal Jp. Acres (Lot 6) State Hwy. 253
28593 " 19-1961	"	Farley H.			Jannell, et al William Preston	674	141		Farley H. Jones Prop. Lot 10 Curtis Road.
28925 " 23-1961	"	Daisy N. et al			Lucile N. Kelgore	674	295	8.92	Sandy Flat Rd.) O'Neal Jp. Acres (Lot 4) State Hwy 253 (Over-
28926 " 23-1961	"	Daisy N. et al			Grace N. Anderson	674	298	8.68	Green-Sandy Flat Rd.) O'Neal Jp. Acres (Lot 5) State Hwy 253
29113 " 25-1961	"			Lilla Howard	Montee Ladson	674	410		Lot 18, State Hwy



# DIRECT or GRANTOR Index to Deeds — Greenville County, S. C.

Cott Family Name Index No. 75  
Copyright 1949 A-141580

Open at Proper Tab according to First Letter or Letters of  
Name and refer to Buff Sub-Index sheet for page reference.

Made by The Cott Index Company, Columbus, Ohio  
Mfg. Cott Patent Index Systems—M


FILE NUMBER	DATE OF RECORD	GRANTORS FAMILY NAMES	GIVEN NAMES ABCDEFGHIJ	GIVEN NAMES KLMNO	GIVEN NAMES PQRSTUVWXYZ	GRANTEES	BOOK	PAGE	No. of Acres	BRIEF DESCRIPTION, LOCATION, ETC. ( Not Warranted )
29275	May 26 1961	Jones	Essie Mae H.			Audrey B. Marlar	674	441		Woodland Heights, Fairview Sp. Int. Lot 3, Woodland Dr. Heights, Ft. Inn.
29275	" 26 1961	"	Essie Mae H.			Audrey B. Marlar	674	431		Lot 17, Woodland Dr. Woodland Berea, Paris Mt. Sp.
30141	June 6 1961	"	H. J.			Wayne L. Rich, et al	675	256		Lot 6, College Park, near View
30258	" 7 1961	"	Delia O.			Beulah N. Jones	675	295		Part Lot 121 Hunt St. City Newes, O'Neal St.
30686	" 12 1961	"	Daisy N. et al			William Arthur Neece, Jr	675	435	9.03	Acres, Estate Ethel H. Lake Heights, Sec III
30757	" 13 1961	"	E. L.			Belton D. Owings	675	469		Lot 11, Stone Dr Stone Town Scarlett St. Sherwood
31066	" 16 1961	"			H. Esley	Jamie David Smith	676	116		Lot 213, Forest Green Rd. D. Neece, O'Neal St.
31110	" 16 1961	"	Daisy N. et al			Marion N. Hawthorne	676	97	5	Acres (tract 3) Estate Ethel
31275	" 19 1961	"	H. J.			Bruce H. Moseley	676	189		Lot 12 College Park Road
42	" 26 1961	"		Lillian C.		Joe Jones	676	353		Lots 9 + 10, Bleachery
43	" 26 1961	"		Lillian C.		Gene Jones	676	354		Lots 333 334, 335 336, 349, 350, 351, 352, 353 + 354, West Park - also Lots 53 54, 55 + 56 Caroline St. Fore Est.
253	" 28 1961	"			Iza + Rector H.	Charles B. Diggers	676	449	1/2	Red Paris Mt. Sp. acre, Sulphur Springs
385	" 29 1961	"			Farley H.	Ruby A. Burger	676	501		Lot 2, Gordon Dr
484	" 30 1961	"			Bobby J. + Maris	Citizen + Southern	677	21		Real Prop. Agreement Austin Sp.
1038	July 7 1961	"			Eleanor J. + J. B.	Mrs. Belle J. McKisney	677	261	2.27	Acres, East View

# 8167. ~~Cancelled~~

# DIRECT or GRANTOR Index to Deeds — Greenville County, S. C.

49  
( )

REG. U. S. PAT. OFFICE *Chas. McCall* County Indexes Since 1888 An Identifying Trade Mark

 Open at Proper Tab according to First Letter or Letters of Name and refer to Buff Sub-Index sheet for page reference.

Cott Family Name Index No. 75  
Copyright 1949 A-141580

FILE NUMBER	GRANTORS FAMILY NAMES	GIVEN NAMES			GRANTEES	BOOK	PAGE	No. of Acres	BRIEF DESCRIPTION, LOCATION, ETC. ( Not Warranted )
		ABCDEFGHI	JJKLMNO	PQRSTUVWXYZ					
1591 July 13-1961	Jones	Harry			Barbara Baltzegar Jones	678	5	2	Home Rd. 8 <sup>th</sup> + 2 strips Adg. Acres. Air Base Rd. + White
1592 " 13-1961	"	Harry			Barbara Baltzegar Jones	678	27		Prop. - Pickens Co.
1865 " 17-1961	"	Beatrice G et al 6-7-62 # 30391			et al. 15 <sup>th</sup> Subd. Citizens + Southern	678	168		Real Property Agreement
1943 " 18-1961	"	Frances E et al 6-7-62 # 30391			et al H. Roscoe	678	168		Butler Sp Acres. Batesville Rd.
2071 " 19-1961	"	M. M. et al			Mabel C. King, et al	678	185	2	Orchard acres, sect 2, Chick Lot 133 Ridge Springs St.
2340 " 21-1961	"	Neil H.			Grace E. Greer et al	678	203		Green, Chick Spg. Sp. Lot 58, Maryland Ave.
2581 " 25-1961	"	Elsie O.			et al H. P. Kennedy	678	429		Sakota Ave. City Lot cov. Laurens Rd.
2718 " 26-1961	"	Clyton H. Jr. et al			Billy V. Forester, et al	678	463	4.25	Acres. Highland Sp. Traveler West Road.
3846 Aug. 9-1961	"	Daisy N.			Earl V. Jones	679	390	6.4	Acres. Jackson Grove.
4276 " 14-1961	"	H. Z.			Wayne L. Rich, et al	680	14		Lot 29 College Park Park Subd.
4668 " 17-1961	"	H. Z.			Lester C. Rich, et al	680	193		Contract Lot 30, College Park Subd.
4831 " 18-1961	"	Aza C. + Hector H.			et al Benjamin S. Adcox	680	276		Seg. 30. (Wayneworth Rd.) near city East of 7.76 acre tract, Sulphur
5423 " 26-1961	"	Carrie H.			Anna E. Jones	680	534	31.60	Acres. Saluda Sp.
5943 Sep. 1-1961	"	Farley H.			Ruby Burger	681	164		Extn. Lot 6, Cornell Const.
6360 " 7-1961	"	Eula Inez			et al O. Gordon Belcher	681	365	93/100	Chick Spg. Sp. Acres. Timbrell Rd.

# DIRECT or GRANTOR Index to Deeds — Greenville County, S. C.

To locate names, open at SURNAME INITIAL TAB and refer to Buff Sub-Index sheet for page reference.

FILE NUMBER	GRANTORS FAMILY NAMES	GIVEN NAMES ABCDEFGH	GIVEN NAMES IJKLMNO	GIVEN NAMES PQRSTUWXYZ	GRANTEES	BOOK	PAGE	No. of Acres	BRIEF DESCRIPTION, LOCATION, ETC. ( Not Warranted )
DATE OF RECORD									
6629 Sep 11, 1961	Jones	Bladys H. +		William <sup>H.</sup>	S. Vincent Duncan	681	487		near Brown. Lot 66, Forest St. Estate
6665 " 11, 1961	"	Korea Willard, et al			Lilla H. Pope	681	469		Lot 79, Second Ave. Sec. 1, Oak Mill Village
" 6745 " 12-1961	"		James E. et al		" " "	681	469		
6746 " 12-1961	"	Essie Mae H.			Ezra Tolbert, et al	681	535		Woodland Hgts. near St. Ann Lot 15, Woodland Dr.
7232 " 18-1961	"	Essie Mae H.			Ezra Tolbert, et al	681	547		Heights near St. Ann, Fairview Sp. Lot 16, Woodland Dr. Woodland
7337 " 19-1961	"	Bob			Duke Power Co.	682	120		Right of Way - Fairview Sp.
7676 " 22-1961	"		Lilla H.		The Quaker Club	682	232		Lots 13 + 17, S. C. Hwy -
"	"	Bytha L. +		P. et al Richard	David Henry Snell	682	371		Lot 185, Sec. 1, "B" St. J. H. Poe Mfg. Co. Village.
"	"	Frederick R. et al			" "	682	371		
"	"	Billy Mack, et al			" "	682	371		
7911 " 25-1961	"	Ernest			C. D. Rice, Jr. et al	682	452		Central Realty Corp. Marietta Lot 4 + Part Lot 5, Plat
8187 " 27-1961	"	Farley H.			Ruby Burger	683	2		Jones - Lot 3 Prop. Farley H.
8430 " 29-1961	"			R. H.	Marie P. Bradley	683	94		Jones, Paris Mt. Sp. Lots 19, 20 + 21, Prop. R. H.
8401 " 29-1961	"	Farris A. +			Pauline B. Clinton J. Burroughs et al.	683	95		Saus Sauve Heights Lot 102 Callahan Ave.
9142 Oct. 9-1961	"	Glennie J. +			Rex E. J. O'Dell Alexander	683	469		Victor-Managhan Sub. Lot 20, Palmyra St.
" 9218	"			etal.	" "				Ferguson Estates
" 9-1961	"			W. Roscoe	Jim Walter Corp.	683	471	2.50	Deer Tract 6, Hwy

DIRECT or GRANTOR Index to Deeds — Greenville County, S. C.

To locate names, open at SURNAME INITIAL TAB and refer to Buff Sub-Index sheet for page reference.

FILE NUMBER	GRANTORS	GIVEN NAMES	GIVEN NAMES	GIVEN NAMES	GRANTEES	BOOK	PAGE	No. of Acres	BRIEF DESCRIPTION, LOCATION, ETC. ( Not Warranted )
DATE OF RECORD	FAMILY NAMES	ABCDEFGHIJ	IJKLMNO	PQRSTUVWXYZ					
10137 Oct. 19-1961	Jones			et al Mrs.					
				James Monroe, Jr.	Mary Frances Dillard	684	333		Part Lot 1, Cypress St. Chick Spgs. Sp.
				Earlene Frances, et al		684	333		
10432 Oct. 23-1961	"			Clifton H., Jr. et al	R. A. Norris, Sr.	684	451		Lot 7 Maco Terrace Estelle Love Estates.
10745 25-1961	"			Eula Mae	Dorilla Belcher	685	37		Int Lot 5, Austin St.
11169 31-1961	"			Dora Doris + Ray Earle et al	Agalia K. Jones	685	265		Lot 9 Parkins Mill Road, Parkins Mill Subd.
	"			Kenneth Preston et al		685	265		
	"			Robert, Jr. et al		685	265		
	"			Walter		685	265		
11794 Nov. 7-1961	"			Farley H.	Ruby A. Burger	686	28		Lot Curtis Road.
12466 14-1961	"			Agalee, et al	John Ratterree	686	289		Needmore Sec Chick Spgs. Sp. Lot 6 Frohawk St.
12522 15-1961	"			Essie Mae H.	J. E. White, et al	686	347		near Ft. Summ Fairview Sp. Lot 25, Woodland Hgts.
12936 20-1961	"			Frances Miller	M. H. Smith	686	480		Sunset Hills. Lot 57, Seminole Dr, Plat. 2.
14696 Dec. 11-1961	"			Lucy	P. R. Long Company Inc.	688	251		Part Lot 3, Reblers St. Snyglestown Rd. Butler Sp.
14810 12-1961	"			H. Rascoe	Genevieve B Jones et al	688	286	24.75 acres, new parts sold off.	
15192 15-1961	"			C. B.	Billy D. Chandler	688	435	2.97 acres, Butler Sp.	
15714 21-1961	"			Farley H.	Ruby Burger	689	101		Lot 11, Curtis Road.
15858 1961	"			George + John	Thasivwa Jones	689	177		Chick Spgs. Sp. Lot 7, Trade St, Green.

# DIRECT or GRANTOR Index to Deeds — Greenville County, S. C.

Cott Family Name Index No. 75  
Copyright 1949 A-141580

Open at Proper Tab according to First Letter or Letters of  
Name and refer to Buff Sub-Index sheet for page reference.

Made by The Cott Index Company, Columbus, Ohio  
Mfg. Cott Patent Index Systems—M

FILE NUMBER	GRANTORS FAMILY NAMES	GIVEN NAMES ABCDEFGHIJ	GIVEN NAMES KLMNO	GIVEN NAMES PQRSTUVWXYZ	GRANTEES	BOOK	PAGE	No. of Acres	BRIEF DESCRIPTION, LOCATION, ETC. ( Not Warranted )
DATE OF RECORD									
15853									Chick Spgs. Sp.
Dec 27 1961	Jones	Cleopatra, et al			Parashiva Jones	689	177		Lot 7, Trade St. Hiller
16251		Ella			Shirley Jones	689	290		1/2 acre (Lot 6) S. Hiller St. S.
29. 1961									Jones Land, 47 1/2 acres + 8 1/2
									acres, Fairview St. + 5 3/4 acres
									adj. also Personal Prop
17076									
Jan 9 1962		Fay H. et al			Sra A Giles, Jr.	690	57		1/2 Int. 12.3 acres
17790									Orchard Acres, Sec 2 Chick Spgs
17-1962			M. M. et al		Walter R. Adams	690	427		Lot 128, Ridge Spring St.
17870				Adrel. et al					
18-1962				William et al	Helen R. Hunt, II	690	474		Lot in block bounded
				Timie C					by Augusta Rd. Sevier
									St + Melville ave
18073									near Berea
22-1962		H. Z			C. C. Davis	690	542		Lot 14, College Park
18797									
30-1962		Essie Mae H. + Lilla H.			Laurens Electric Cooperative, Inc.	691	259		Right of Way Easement
18994									
Feb 11 1962				Jack H. et al	E. H. Davis, Sr. et al	691	351		Lot 4, Cleveland Sp.
19642									+ Decent ave., Glendale Heights
9-1962				James H.	Kay Chapman Jones	692	28		Lot 16 + Part Lot 17, Glendale St
19693									St. Inn.
9-1962		Essie Mae H.			Louise Young	692	61		Lot 9, Woodland Heights
19999									Horse Road
13-1962		Bertha W. +		Paul	Kenneth Epps	692	158	0.20	acres Old H. Lita
20349									Sevier St.
16-1962				Timie C.	H. J. Scarr	692	357		Lot cor. Augusta St
20606									Piedmont Mfg. Co. Village
20-1962				Jodie, et al	Maybelle Campbell	692	456		Lot 60, Sec 3, River St.
20870									Rd., Cablawns Sp.
23-1962				Ruth H.	Charles William Cober	693	77		Int. 218 acres Sandy

# DIRECT or GRANTOR Index to Deeds - Greenville County, S. C.

49

REG. U. S. PAT. OFFICE *Chas McCott* County Indexes Since 1888 An Identifying Trade Mark

Open at Proper Tab according to First Letter or Letters of Name and refer to Buff Sub-Index sheet for page reference.

Cott Family Name Index No. 75 Copyright 1949 A-141580

FILE NUMBER	GRANTORS	GIVEN NAMES	GIVEN NAMES	GIVEN NAMES	GRANTEES	BOOK	PAGE	No. of Acres	BRIEF DESCRIPTION, LOCATION, ETC. (Not Warranted)
DATE OF RECORD	FAMILY NAMES	A B O D E F O H	I J K L M N O	P Q R S T U V W X Y Z					
22871 Feb 23-1962	Jones			et al Ruth B	W. S. Williams, et al	693	81		4.95 acres, Caplanon Sp Int. 1.34 acres, Sandy Springs Rd Sptby. Rd. Butler Sp.
21032 24-1962			Ina Mae		William Walter Jones	693	138		1/2 Int. 16 acres, Old Woodland Hgts. Subd. Fairview Sp. Lot 24, Woodland Drive -
22546 Mar 14-1962		Issie	May H		Robert Willis Moore	694	201		
22800 15-1962	"	Harry,	et al		Easton L. Rodgers	694	235	3	acres cov. Riv Bass Rd. + White Horse Rd. Extrn.
"	"	Barbara	Baltzger	et al	"	694	235		Highland Sp. Tract 2, Wingo Rd.
22921 16-1962	"			et al H. Roscoe	James M. Hughes	694	326		
23397 22-1962	"	Farley	H		Ruby A Burger	695	16		Lots 12, 13 & 14, Curtis Rd. Home Place of Aaron Thompson Quitclaim Deed 178 acres line near Creech Chick Spgs. Sp.
23712 26-1962	"	Catherine,	Jaqueline	William	Lulah Harrison Patton	695	121		Int Lot, Grills. Sptby. Counties Buncombe Ad. O'Neal Sp.
24217 31-1962	"	Azalee,	et al		Ozella Smith	695	329		acres, S.C. Hwy. 415 (Old Thrift St. Chick Spgs. Sp. Lot 4 Thrift St. also Lot 5 Mill Ad.
24313 Apr 2-1962	"			H. C.	Denny Leon Hooten	695	351	2.31	Post Lot 22, Parkins O'Neal Sp.
24576 4-1962	"	Wilson,	also known as	H. H. Jones Woodruff	L. M. Brown	695	453		50/100 acre, Langley East, Blue Mtn. Park. Lot 59, Blue Mountain Dr. Plat. Mt. View Land Co. Lot 63, Belk B. Bailey St. (S.C. Hwy. 146)
24786 6-1962	"			et al H. Roscoe	J. H. Phillips	695	506		
24726 6-1962	"	Mary	Langley, et al		Ralph L. Williams	695	531	50	
24929 9-1962	"			H. C. et al	Claude D. Lindsay	696	15		
25358 13-1962	"	David C.	Mary O		Ruby E. Hines	696	187		
27204 May 3-1962	"			et al H. Roscoe	H. C. Fleming	697	300		Lot Woodruff Road.

# DIRECT or GRANTOR Index to Deeds — Greenville County, S. C.

Cott Family Name Index No. 75  
Copyright 1949 A-141580


☞ Open at Proper Tab according to First Letter or Letters of  
Name and refer to Buff Sub-Index sheet for page reference.

Made by The Cott Index Company, Columbus, Ohio  
Mfg. Cott Patent Index Systems—M

FILE NUMBER	GRANTORS FAMILY NAMES	GIVEN NAMES ABCDEFGHIH	GIVEN NAMES IJKLMNO	GIVEN NAMES PQRSTUVWXYZ	GRANTEES	BOOK	PAGE	No. of Acres	BRIEF DESCRIPTION, LOCATION, ETC. (Not Warranted)
DATE OF RECORD									
27758 May 10-1962	Jones	Cleo	Thedore	et al	Floyd B. Brock	698	15		College Park Lot 14 Estell St. Sterling
27876 " 11-1962	"	Beattie	G. Jr.		David E. Rogers	698	63		Valley Dale Lot 23 Baywell St.
28074 " 14-1962	"	N. J.			James A. Mattos	698	176		College Park Lot 32 Notre Dame Dr.
29655 " 31-1962	"	E. L.			Samuel J. Richards	699	228		Sptty. Rd. J. M. Mattos Est. Part Lot 45 Old Hivell.
166 June 27-1962	"		Jimmie	E.	Wideman E. Durtan	701	78		Arace Lot 63 Wade Hampton
250 " 28-1962	"		M. M.	et al	William L. Fleming	701	126		Homestead area Lot 59 Havenhurst Dr.
348 " 29-1962	"		Mary J.	Ind. Ex.	Harry R. Stephenson Jr.	701	151	9609	Chick Spg. Tr. Acres Reid School Rd.
575 July 2-1962	"		R. H.		J. L. Bowen et al	701	268		Rd. - Paris mt. Tp. Lot 1, Berea Heights
1417 " 11-1962	"	Charles	Lester		Duke Power Co.	702	110		Right of Way Dike, Pleasant Springs subd.
1783 " 16-1962	"	E. Joyce		Wallace	Bobby Lewis Davis	702	299		Lot 27 Willow Springs City
2063 " 18-1962	"		Irene	C.	W. E. Shaw	702	388		Lot Mountain alley Hill Road Dixie Heights
2306 " 21-1962	"			Wallace	James Robert Boyd	702	487		Lot 2 + Part Lot 3, Lowndes
2785 " 26-1962	"			H. Reese	Duke Power Co.	703	157		Right of Way
3331 Aug 1-1962	"	Alma	M <sup>rs</sup>	Neil	Leon E. Ashmore	703	397		Power of Atty-
3330 " 1-1962	"		O. L.		Leon E. Ashmore	703	398		Power of Atty-
4310 " 13-1962	"	N. J.			Bruce A. Moseley	704	255		College Park Lots 2 & 3, Tulane

# DIRECT or GRANTOR Index to Deeds — Greenville County, S. C.

REG. U. S. PAT. OFFICE *Claw McCall* County Indexes Since 1888 An Identifying Trade Mark

 Open at Proper Tab according to First Letter or Letters of Name and refer to Buff Sub-Index sheet for page reference.

Cott Family Name Index No. 75  
Copyright 1949 A-141580

FILE NUMBER	GRANTORS FAMILY NAMES	GIVEN NAMES			GRANTEES	BOOK	PAGE	No. of Acres	BRIEF DESCRIPTION, LOCATION, ETC. (Not Warranted)
		ABCDEFGHIJ	KLMNO	PQRSTUVWXYZ					
4458 Aug. 14-1962	Jones	(Frances Jones Phillips)			<i>et al</i> Eddie Eugene Bridges	704	338		Front Heights. Lot 31, Longview Terrace,
4401 " 14-1962	"	Herbert Bolt			<i>et al</i> Norman B. Riddley	704	317		Lot 32, 8 mile ave.
4456 " 14-1962	"	Oren O. Ex.			<i>et al</i> John D. Nance	704	319	96.44	acres, Oaklawn Sp.
4956 " 20-1962	"	Oren O. Ex.			<i>et al</i> Charles V. Chapman	704	545	2.66	acres, U. S. Hwy. 25, Oaklawn Sp.
6165 Sep 1-1962	"	M. M. <i>et al</i>			Gladys C. Lattimore	705	545		Lot 14, Bristol Dr.
6475 " 6-1962	"	Mary Ethel B. <i>et al</i>			Luther Marvin Bridges	706	151	20	acres, Bates Sp.
6928 " 11-1962	"	Essie Mae H. Mrs.			<i>et al</i> James Madden	706	355		Fairview Sp. Lots 7+8, County Rd.
7046 " 12-1962	"	Bobby + Maris			Rev. L. C. Rich	706	389		known as Lot 14, Stephenson Ave. Lot 110, Union Bleachery, etc.
7308 " 14-1962	"	A. D.			<i>et al</i> Bobby Joe Boone	706	465		Lot 7, Nicholas Dr.
7585 " 18-1962	"	H. C. <i>et al</i>			Esher Davis	707	87	2.87	acres, A.C. Hwy. 415
7916 " 21-1962	"	H. Roscoe			J. J. Black, <i>et al</i>	707	236		Lots Stenhouse Drive - Bell Meade.
8822 Oct. 2-1962	"	Byard H.			Ralph F. Allender	708	58		Lot 83, Camden Lane.
9976 " 15-1962	"	Robert O.			James A. Cooke	709	29		13 Sec. 4, Unit 2, Druid St, Stone Mt. Lots 5+6, Sec. 4 Unit 2 + Part Lot 7
10357 " 18-1962	"	Walter, Jr.			Finance Co. a Corp. Washington Motor	709	194		Gantt Sp. Lot 7, Oakvale Circle.
10363 " 18-1962	"	Farley H.			John H. Massey	709	198		Farley H. Jones Prof. Hall Sp. Lot known as the University Circle.
11667 Nov. 1-1962	"	E. L.			H. A. Mann	710	111		Lot 26, Blythwood Dr.



# DIRECT or GRANTOR Index to Deeds — Greenville County, S. C.

Cott Family Name Index No. 75  
Copyright 1949 A-141580

Open at Proper Tab according to First Letter or Letters of  
Name and refer to Buff Sub-Index sheet for page reference.

Made by The Cott Index Company, Columbus, Ohio  
Mfg. Cott Patent Index Systems—M

FILE NUMBER	GRANTORS FAMILY NAMES	GIVEN NAMES ABCDEFGH	GIVEN NAMES IJKLMNO	GIVEN NAMES PQRSTUVWXYZ	GRANTEES	BOOK	PAGE	No. of Acres	BRIEF DESCRIPTION, LOCATION, ETC. ( Not Warranted )
DATE OF RECORD									
11653									Dr.
Nov. 1-1962	Jones	Gettis O.			Carrie R. Jones	710	118		1/2 Int. Lot 4, Griffin
11816									
" 2-1962	"	E. E.			George Henry Lester <sup>et al</sup>	710	160	6.92	acres Paris Mt. Tp. Butler Tp.
11960									
" 5-1962	"			Inez Rose + Sam D. <sup>jr.</sup>	George A. Burnett	710	205	1.61	Acres Pelham Road- Paris Mt. Tp.
12548									
" 12-1962	"	H. J.			Wayne L. Rish <sup>et al</sup>	710	438		Lot 30 College Park-
12551									
" 12-1962	"			Mary L. et al	L. C. Tankersley <sup>et al</sup>	710	442	6.21	Acres O'Neal Tp.
13044									
" 16-1962	"	Frank Arthur			R. M. Nipton	711	79		Subd. Lot 65 Plat 2, Sunset Hills
13748									
" 27-1962	"	Glendon P. + Marjorie Adelle			Stuart L. Barber	711	329		South Forest Ecto- Lot 11, East Belvedere Rd-
13990									
" 29-1962	"			Ina Mae, et al	County of Greenville	711	464		Strip-
14211									
" 30-1962	"			Rebecca C.	E. W. Chappell, Jr.	711	502		Power of Attorney
14183				by E. W. Chappell, Jr. atty. in fact					Lane, Shagwena (Park
" 30-1962	"			Rebecca C.	Paul Henry Knetsche <sup>et al</sup>	711	518		Int. Lot 173, Kirkwood Cannon Park, Greenville
14590									
Dec. 5-1962	"	A. V.			William R. Jones	712	176		Lot 3, Blk. 2, Snow St. Road Spick Spgs. Tp.
15939									
" 21-1962	"	Hazel L. et al			Polymer Industries, Inc.	713	129	29.56	Acres, Kutherford (Kind School)
16562									
" 31-1962	"			Robert L.	Bennard E. Rosche	713	364		Lot 12, Sec. 4, Pine Bluff St. (Lane) Piedmont Mfg. Co.
				Thelma C.		713	364		Village
16662									
Jan. 2-1963	"			Inez Rose et al	George M. Ross	713	404		Butler Tp. Lot 4 = 2.0 Acres.
16663									
" 2-1963	"			Inez Rose et al	James Ross	713	405		Butler Tp. Lot 1 = 4.1 Acres.

# DIRECT or GRANTOR Index to Deeds — Greenville County, S. C.

REG. U. S. PAT OFFICE *Chas. McCott* County Indexes Since 1888 An Identifying Trade Mark

Open at Proper Tab according to First Letter or Letters of Name and refer to Buff Sub-Index sheet for page reference.

Cott Family Name Index No. 75 Copyright 1949 A-141580

FILE NUMBER	GRANTORS	GIVEN NAMES	GIVEN NAMES	GIVEN NAMES	GRANTEES	BOOK	PAGE	No. of Acres	BRIEF DESCRIPTION, LOCATION, ETC. ( Not Warranted )
DATE OF RECORD	FAMILY NAMES	ABCDEFGH	IJKLMNO	PQRSTUVWXYZ					
16661 Jan. 2. 1963	Jones		Inez Ross, et al		Mary Rose McJunkin	713	406		Butler Tp Lot 2 = 4.1 acres.
16660 " 2-1963	"		Inez Ross, et al		Clyde E. Rose	713	407		Butler Tp. Lot 3 = 4.1 acres.
16659 " 2-1963	"		Inez Ross, et al		Nazel Rose Newbern et al	713	408		Butler Tp. Lot 6 = 4.6 acres.
17434 " 10-1963	"		Oren O. Ex.		Ansel A. King	714	182	1.52	Oaklawn Tp. acres, (Lot 4) U. S. Hwy 25
17892 " 15-1963	"	Georgia J			Wymman D. Jones et al	714	405	2.52	acres, Austri Tp Rd. + Augusta Rd. - South sp.
18438 " 31-1963	"	Alma McNeil			Leon E. Ashmore	715	58		1/23rds. Int. Prop. White Horse Austri Tp
18435 " 21-1963	"			D. Wymman	Shirley Jones	715	71	2.52	acres, County Rd. Prop. Wymman D. Jones.
18436 " 21-1963	"			Shirley	Wymman D. Jones et al	715	72		Tract, County Road near War. Rest. - Bath sp
19338 " 31-1963	"	Betty R.	John B.		Waymon R. Ertle	715	354		Lot 17, Coleman Heights.
20097 Feb. 8. 1963	"			J. H.	Duke Power Co.	716	120		Right of Way. Heights, Fairview sp.
20791 " 15-1963	"		Lilla H.		David Harris, et al	716	422		Lot 46, Howard Dr. Howard Chick Spgs. Tp.
20922 " 18-1963	"	Earle M.			Larry H. Shaw	716	472		Lot 44, James St. near Green Spgs Tp
21048 " 19-1963	"	Nazel L.	Matthew E.		Larry H. Shaw	716	477		Lot 45, James St. Chick Oaklawn sp.
21307 " 22-1963	"		Oren O. Ex.		Ansel A. King	716	548	2.44	acres, U. S. Hwy. 25 Prop. on Carter's St.
21309 " 22-1963	"		James		James P. Goodwin	717	111		Part Lot 10, James E. Hill 253, Chick Spgs. sp.
	"	Albert P. et al			Alvin E. Smith	717	118		1/3 Int. 35.7 acres, S.E. Hwy.

# DIRECT or GRANTOR Index to Deeds — Greenville County, S. C.

To locate names, open at SURNAME INITIAL TAB and refer to Buff Sub-Index sheet for page reference.

FILE NUMBER	GRANTORS FAMILY NAMES	GIVEN NAMES ABCDEFGH	GIVEN NAMES IJKLMNO	GIVEN NAMES PQRSTUVWXYZ	GRANTEES	BOOK	PAGE	No. of Acres	BRIEF DESCRIPTION, LOCATION, ETC. ( Not Warranted )
21736									
Feb. 27-1963	Jones		Nannie T.		Rose Jones Plumblee	717	296		West Highland Tr.
22388									Creole St. Summit View
Mar. 6-1963		F. D.			Amy B Quinn	717	548		Lot 11 + Part Lot 12 Blk E.
23835					et al				Homestead Acre.
" 21-1963			M. M. et al		Ralph H. Wilson	718	500		Lot 41, Avenhurst Dr.
24464									
" 28-1963		Daisy M. et al			Robert Hynn	719	213	50	Acre State Hwy. S-253
24679				Leonard					Shenwood Forest
" 30-1963		Blanche Brannon	Richard		Donald G. Balty	719	293		Lot 90, Six Abbot St.
24898					et al				
Apr. 2-1963				R. C.	Bobby C. Jones	719	386	4.15	acres, Chick Sagar Tr.
25424				et al					Highlands Est. Brier Tr.
" 8-1963				W. Roscoe	Ralph J. Brown	720	59		Lot 14, Blk B West St. East
25578					Railway Co.				Road
" 9-1963		Emma J.			Greenville + Northern	720	97		Lot near Old Buncombe
25845				Gerald					Trille.
" 11-1963				Paul	Earnest Odell Martin	720	189		Lot Colored Church St
26476			(Kena)						Tr.
" 17-1963			Kenia		Lydia Jones	720	397		1/2 Int. 4 Acre South
26438					et al				River Road Fairview Tr.
" 17-1963		C. J. Jr.			Henry F. Neathers	720	421	153.13	Acres, less part,
27119					et al				
" 24-1963		Amos C.			Carl B. Tuten	721	187	31.60	Acres, Saluda Tr.
27211									Woodland Hgt. St. Im. Fairview
" 24-1963		Essie Mae H.			J. H. Jackson, et al	721	196		Lot 23 Woodland Drive
28021									55 + 56, Caroline St. Fore Estate
May 2-1963		Gene			Lillian C. Jones	721	532		102 Lots - West Park + Lots 5353
28136									
" 3-1963				Paul	Max. Essie Mae Howard Jones	722	45		Lot Trille - Austin
28398									Woodland Hgt. near
" 6-1963		Essie Mae H.			Lilla H. Jones	722	147		Int. Lot 8 Woodland

# DIRECT or GRANTOR Index to Deeds — Greenville County, S. C.

To locate names, open at SURNAME INITIAL TAB and refer to Buff Sub-Index sheet for page reference.

FILE NUMBER DATE OF RECORD	GRANTORS FAMILY NAMES	GIVEN NAMES			GRANTEES	BOOK	PAGE	No. of Acres	BRIEF DESCRIPTION, LOCATION, ETC. (Not Warranted)
		ABCDEFGHIJ	KLMNO	PQRSTUWXYZ					
28295 May 6, 1963	Jones	Albert P. et al			Clearview Acres	722	171		Lots 1 thru 65. Restrictions applicable to Cleveland Sp.
28871 " 16, 1963	"	Mark L			Thomas M. Street	722	350		Lot 13, 876 of U. S. Hwy. 276
29358 May 15, 1963	"			Carson, et al Jinil	John D. Huff	722	543		Tracts Augusta Ct. near Ft. Inn, Fairview Sp.
29689 " 17, 1963	"	Essie Mae H.			James Derrah	723	152		Int. Lot 5, Woodland Dr. to Lots 1 through 65 inclusive Amendment to Restrictions applicable
29531 " 17, 1963	"	Albert P. et al			Clearview Acres	723	86		
29748 " 20, 1963	"	Lida H. et al			James David Woodside	723	191	61.37	acres, Fairview Sp.
29774 " 20, 1963	"	Mrs. Doris + Jack Leroy			H. H. Hamby	723	218		Lot 13, Hill St. Chick Spgs. Sp.
29879 " 21, 1963	"	Albert P. et al			Alvin E. Smith	723	293		Clearview Acres, Chick Spgs. Sp. Lot 58, Clearview Circle
29868 " 21, 1963	"	Clinton Hillie, et al			Boyer J. Vaughan et al	723	289		Lots 4, 5 + 6, Plat. 1, P.O. Capeland Est., near Brew, Chick Spgs. Sp.
30027 " 22, 1963	"	Maria H. et al			" " "	723	289		
30327 " 22, 1963	"			D. Jr., et al Juryman	George Richard Lorraine	723	323		
30355 " 24, 1963	"			Sara M. et al	" " "	723	323		3.54 acres, Standing Springs Rd. - near Madelin.
30337 " 24, 1963	"			Sallie Mae	Lemuel Atton Swainham	723	425		Monaghan Mills Village. Lot 28, Sec. 3, Norwood St. Clearview Acres, Chick Spgs. Sp.
30624 May 28, 1963	"	Albert P. et al			Grille County	723	411		Lot Clearview Circle
31835 May 4, 1963	"	Burke C. Lida H.			Shirley Duke Power Co. vs Samuel J. Jarpley	723	499		Right of Way - Rights, Bldg. Lot 19, Cumberland Ave., Fair

# DIRECT or GRANTOR Index to Deeds — Greenville County, S. C.

Cott Family Name Index No. 75  
Copyright 1949

To locate names, open at SURNAME INITIAL TAB and refer  
to Buff Sub-Index sheet for page reference.

Made by The Cott Index Company, Columbus, Ohio  
Sold by Walker, Evans & Cogswell Co., Charleston, S. C.

FILE NUMBER	GRANTORS	GIVEN NAMES	GIVEN NAMES	GIVEN NAMES	GRANTEES	BOOK	PAGE	No. of Acres	BRIEF DESCRIPTION, LOCATION, ETC. ( Not Warranted )
DATE OF RECORD	FAMILY NAMES	ABCDEFGH	IJKLMNO	PQRSTUVWXYZ					
31627 June 7, 1963	Jones	Albert P.,	et al		Jacob Osburn Black	724	409		Clearview Acres Chick. Spgs. 76 Lot 49, Clearview Circle
31681 7-1963	"			et al H. Roscoe	H. E. Shaw, Inc.	724	420		Lot 15, Perrin St. Main St - Briller
31784 10-1963	"	Addie S et al			J. Thad Stewart, et al	724	497		Lot Richardson St.
31910 10-1963	"			et al Maida J. + Sue H. by Maida Thackston Jones Jane Thackston, et al	Colonial Pipeline Co.	724	517		Right of Way Easement -
31989 11-1963	"	Albert O. et al			M. Grady Bishop	724	548		Clearview Acres - Lot 51, Clearview Circle
32519 17-1963	"	Frederick H. +		Shirley M.	Donald Lewis Jeffers et al	725	195		Pinehurst - Lot, 33, Vista Dr. Sec. 2 Village, Fairview Sp.
33348 25-1963	"		Lilla H.		W. H. Smith, et al	725	520		Lots 82, 83, 84 + 85, Bryson City
295 28-1963	"			Richard E.	Hannah Lou Dargan	726	243		Lot 10, Northwood Ave.
554 July 1, 1963	"		J. O.		Dupe Power Co. Sewer Dist.	726	331		Right of Way Chick Spgs. Sp.
761 3-1963	"	E. L.			Nade Hampton Water +	726	414		Part tract 3, Plat 4 = 24.5 acres
792 3-1963	"	H. Z. et al			J. H. Philpot, as Tr.	726	463		Tracts, Beria Community College Park.
1161 8-1963	"	H. Z.			C. C. Dailey, et al	727	8		Lot 26, Notre Dame Dr., Montroyal Hills
1040 8-1963	"	H. Z. et al			Earl Dover, et al	727	4		Lot 18, Pemberton Drive Agreement.
1477 11-1963	"			Incl. + Ev. et al Ruth H.	City of Greenville	727	191		Right of Way + Rel. [Florida + Indian Lot 5, B. ...
1717 12-1963	"	Carraker +		Paul D.	Elaine D. Carraker	727	232		

# DIRECT or GRANTOR Index to Deeds — Greenville County, S. C.

REG. U. S. PAT. OFFICE *Chas. McCott* County Indexes Since 1888  
An Identifying Trade Mark

To locate names, open at SURNAME INITIAL TAB and refer to Buff Sub-Index sheet for page reference.

Cott Family Name Index No. 75  
Copyright 1949

FILE NUMBER DATE OF RECORD	GRANTORS FAMILY NAMES	GIVEN NAMES ABCDEFGHIJ	GIVEN NAMES JKLMNOPQ	GIVEN NAMES RSTUVWXYZ	GRANTEES	BOOK	PAGE	No of Acres	BRIEF DESCRIPTION, LOCATION, ETC. ( Not Warranted )
1804 July 15 1963	Jones			Rachel H.	Orvilla J. Davis	727	304		Eastover. Lot 9, Beechwood Ave.
1950 16-1963	"			Marion Frank	Robert L. Higgins	727	358		Maryfair Estates. Lots 32 + 33, Maryfair Dr.
2227 18-1963	"	A. H.,	M. M. +	H. Paul Graydon, et al	James E. Loflin	727	443		Austin Sp. Lot 5, Forrester Dr.
2493 19-1963	"			Sonja	M. Don Major	728	31		Spott Sp. Lot 173, Belle Meade.
2913 24-1963	"	A. O. +	J. O., et al		H. O. Moody, et al	728	173		Dellvista Heights. Lot 30, Melanie Lane.
2866 24-1963	"	A. O. +	J. O. et al		A. J. Pearson, et al	728	175		Lane, Dellvista Heights. Lot 24 + Part Lot 25, Melanie
2867 24-1963	"	A. O. +	J. O. et al		Robert Wynn	728	177		Dellvista Heights. Lot 36, Greenista Lane.
2869 24-1963	"			Irene C.	Caroline H. Morris	728	180		Lot 3, Austin St. City.
2856 24-1963	"	A. O. +	J. O. et al		Dellvista Heights	728	156		Restrictions
	"			Lola Mae, et al	"	728	156		
3028 25-1963	"			David L, et al	James R. Darnell	728	239		Part Lot 1, Prop. Central Realty Corp. in Marietta,
	"			Christine B, et al	"	728	239		Sc. Austin Sp.
3331 30-1963	"			Mary Sanders	Henry L. Scott, Sr	728	391		Part Tract 15, S.C. Hwy. 14,
3580 Aug. 1-1963	"			Albert P. et al	Alon E. Smith	729	89		Charrin Acres, Chick Spgs. Sp. Lot 55, Clearview Circle.
4132 7-1963	"			George Ross	J. F. Hally, et al	729	263		Lot - Grove Sp.
4143 7-1963	"			J. O.	Charles J. Davis	729	267		Piedmont Park Chick Spgs. Sp. Part Lot 3, Piedmont Ave.

# DIRECT or GRANTOR Index to Deeds-Greenville County, S. C.

Open at Proper Tab according to First Letter or Letters of  
Name and refer to Buff Sub-Index sheet for page reference.

KEYS PRINTING CO.

( )

FILE NUMBER DATE OF RECORD	GRANTORS FAMILY NAMES	GIVEN NAMES ABCDEFGHIJ	GIVEN NAMES KLMNOP	GIVEN NAMES QRSTUVWXYZ	GRANTEES	BOOK	PAGE	NO. OF ACRES	BRIEF DESCRIPTION, LOCATION, ETC. (NOT WARRANTED)
4867 Aug. 14-1963	Jones			et al William L.	Greenville County	730	9		Right of Way etc.
"	"			et al Sloan E.	" "	730	9		Right of Way etc.
5147 " 16-1963	"	Alvin H.	Milly C.		Morris F. Smith	730	152		Part. Chick Spgs. Tp. Lot 10, lower Brushy Creek Holmes Acres.
5601 " 21-1963	"		Machen J.		Helen Stewart Jones	730	333		Lot 5, Holmes Drive.
* see Bottom line 5860 " 22-1963	"	C. M. Jr. + J. B.		Perry, et al. William	Duke Power Co.	730	369	below *	Right of Way
5860 " 22-1963	"	Ada Bridwell, et al			" " "	730	369		"
5868 " 23-1963	"		Lola Mae		Carroll E. Charming	730	428		Chick Spgs. Tp. Lot. Greenvista Lane, Austin Tp.
6264 " 27-1963	"			Juryman D.	Sara M. Jones	730	527		1/2 Int. Lot County Rd
6532 " 30-1963	"	3-22-65 #26334 Anna F. + Marie		Cancelled Office Farmington R.M.C.	Citizens + Southern Natl. Bank	731	184		Real Property Agreement. Ave., near City.
7010 Sept. 4-1963	"	Henry O.			L. F. Jones	731	276		Int. Lot 58, Paris Mountain Bainbridge Dr. near City.
7135 " 5-1963	"			Charles William	James E. Pruitt et al	731	350		Lot 2, cor. Welcome Road +
7045 " 5-1963	"	Carrie H.			Carl B. Tuten Jr.	731	352		Tract. Saluda Tp. Miller
7711 " 11-1963	"	Henry Halton			Robert Lee Cobb	727	487		Lot 98, Sec. 6, 5th St. Judson
7971 " 13-1963	"	Conway J. +		et al Paul G.	Nannie J. Hivens	728	503		Int. Lot Gulliver St. Ft. Inn - Fairview Tp
"	"	Arthur E. +		et al Richard A.	" "	728	503		"
7969 " 13-1963	"	Conway J. +		et al Paul G.	" "	728	505		Ft. Inn, Fairview Tp Int. Lot Gulliver St.
* 5600 Aug 21, 1963	"	H. J. et al.			Lewis M. Redd Jr. et al	730	344		map of road, Hill Lot 4, Amberston

# DIRECT or GRANTOR Index to Deeds-Greenville County, S. C.

Open at Proper Tab according to First Letter or Letters of Name and refer to Buff Sub-Index sheet for page reference.

( )

FILE NUMBER	GRANTORS	GIVEN NAMES	GIVEN NAMES	GIVEN NAMES	GRANTEES	BOOK	PAGE	No. OF ACRES	BRIEF DESCRIPTION, LOCATION, ETC.
DATE OF RECORD	FAMILY NAMES	ABCDEFGHIJ	JKLMNOPQ	RSTUVWXYZ					(NOT WARRANTED)
7969 Sep. 13. 1963	Jones	Arthur E. &		et al Richard A.,	Nannie J. Givens	728	505		Ft. Inn, Fairview Tp. Int. Lot Gulliver St.,
7970 " 13. 1963	"	Conway J. +		et al Paul H.	" " "	728	507		Int. Partial Division J. E. Jones lots, Ft. Inn, Fairview Tp.
"	"	Arthur E. +		et al Richard A.	" " "	728	507		
8142 " 16. 1963	"	Gettys L.			Richard H. Crawford	729	554		Lot 21, Lee Road.
8212 " 16-1963	"	Mattie L. et al			Grille. County	729	562		Right of Way etc. Heights, near Ft. Inn, Fairview Tp.
8332 " 17-1963	"	Essie Mae H.			Andrey B. Marlar	729	581		Lot 22 Woodland Dr. Woodland Heights, near Ft. Inn, Fairview Tp.
8329 " 17-1963	"	Essie Mae H.			Andrey B. Marlar	729	582		Int. Lot 21, Woodland Dr. Woodland Heights, near Ft. Inn, Fairview Tp.
8328 " 17-1963	"	Essie Mae H.			Andrey B. Marlar	729	583		Int. Lots 26 + 27, Woodland Dr. Paramount Park.
8621 " 19-1963	"	Jo Ann B. +		Robert B.	John H. Melvin	732	81		Lot 206, Crosby Circle, Extn. Sharon Park.
9100 " 25-1963	"	Earl Z.			Jesse E. Foster	732	303		Lot 56, Sharon Drive,
9489 " 27-1963	"			J. G.	Matchem M. Jones	732	385	15	acres, Chick Spgs. Tp.
9594 " 30-1963	"	Joseph J. et al			L. A. Maseley, Inc.	732	417		Lot 52, South Forest Est.
9823 Oct 2. 1963	"	Geratha D. et al			" " " "	732	417		
"	"	W. D. + J. L., et al			Greenville County	733	2		Streets Bellvista Heights, Adig St. Ft. Inn.
"	"	Lola Mae, et al			" " " "	733	2		
10321 " 7-1963	"	C. R. +		et al Polly	James F. Eddleman	733	203		Contract - 1/2 acre Lot.
8855 Sept. 23 1963	"	H. M. Finley, et al			J. B. Iney + Co.	732	185		Easement to + Extension of Lease Agreement
"	"	"			" " "	732	185		



# DIRECT or GRANTOR Index to Deeds-Greenville County, S. C.

Open at Proper Tab according to First Letter or Letters of  
Name and refer to Buff Sub-Index sheet for page reference.

KEYS PRINTING CO.

( )

FILE NUMBER DATE OF RECORD	GRANTORS FAMILY NAMES	GIVEN NAMES ABCDEFGH	GIVEN NAMES IJKLMNO	GIVEN NAMES PQRSTUVWXYZ	GRANTEES	BOOK	PAGE	No. OF ACRES	BRIEF DESCRIPTION, LOCATION, ETC. (NOT WARRANTED)
10821 Oct. 11-1963	Jones	Cecil H. &		Ruby L.	Robert A. Bailey	733	413		Stone Land Co. Lot 9, Sec H. Rowley Street,
11001 " 14-1963	"		M. M. et al		et al Robert E. Miller III	733	471		Austin Tp. Lot, Forester Drive,
11536 " 17-1963	"		(Mrs. J. E.) Mrs. Hoodrow	Turner	Fay Laurine Jones Taylor	734	82		Paris Mt. Tp. Lot West Parkers Rd.
11924 " 22-1963	"	Albert P. et al			Bessie L. Hammond	734	296		Creek Rd. S. L. Jones East Part Tract 3 Mountain
13224 Nov. 4-1963	"	Ethel S.			et al Robert L. Howard	735	226		St. + apton ave. Alta Vista. Part Lot 46. h cor. W. J. Over
13885 " 11-1963	"	H. J.			Wayne L. Rich, et al	736	19		College Park, near Berea Lot 27, Notre Dame Dr.,
13886 " 11-1963	"	Grover L.			Rex L. Plemmous	736	45		Butler Tp. Lot Hudson Rd. + Linda Ave.
14107 " 12-1963	"		Oren O. & J.		et al D. V. Chapman	736	99		Oaklawn Tp. Tract 2 = 2.20 acres,
14361 " 14-1963	"	Eula Inez			William B. Ducker	736	205	25.38	Int. in strip. acres, Kimbrell Rd., also
14624 " 18-1963	"		Inez Rose, et al		Hazel Rose Newbern	736	359		Butler Tp. Re. Parcel Lot 6 = 4.6 acres
14713 " 18-1963	"	Farley H.			B. H. Hafford, et al	736	372		Prop. W. V. Tp. Part Lot 11, Farley H. Jones
14757 " 19-1963	"	Almer E. Jr.			Fay A. Worrall	736	458		Lane + Kay Dr. Sec 2 Belmont Hgh Lot 117, cor. Cool Brook
14833 " 19-1963	"	Ethel Smith			Patsy Jones Cain	736	463		Lot 2, Arlington ave. (Goddsmith Rd.) Fairview Tp.
16292 Dec. 5-1963	"		Lilla H.		Drene Webb, et al.	737	400		Lots 6a + 25, County Road
16608 " 9-1963	"		Ina H.		et al. Clarence D. Moore.	737	531		Tract Neely Ferry Road College Park Subd.
16760 " 10-1963	"	H. J. et al			Wayne L. Rich, et al	737	576		Lot. Notre Dame

DIRECT or GRANTOR Index to Deeds-Greenville County, S. C.

Open at Proper Tab according to First Letter or Letters of Name and refer to Buff Sub-Index sheet for page reference.

( )

FILE NUMBER DATE OF RECORD	GRANTORS FAMILY NAMES	GIVEN NAMES ABCDEFGHIJ	GIVEN NAMES JKLMNO	GIVEN NAMES PQRSTUVWXYZ	GRANTEES	BOOK	PAGE	No. OF ACRES	BRIEF DESCRIPTION, LOCATION, ETC. (NOT WARRANTED)
17915 Dec. 20-1963	Jones		M. M., et al.		W. R. Scott	738	395		East Lynn Add. Part Lot 157, Sycamore Dr. Means.
17826 " 20-1963	"	Clovis			Nellie Jones Shealy	738	389		Lot 4, Sec. D, Prop. J. Ed. existing marshall Road agreement to relocating
18289 " 27-1963	"	E. L.			C. L. Dillard	738	577		Horse Rd - Gantt Sp. 2/23 <sup>rd</sup> Int. Lot White
18358 " 28-1963	"	Alma McNeil			Leon E. Ashmore	738	589		Spgs. Develop. (Prop. Clyde & Jones) Part Lot 27, Hilltop Ave. Verner Eisenhower St. Piedmont Est.
18477 Jan. 2-1964	"	Clyde C.	Collector George F. Miller by County Tax		John J. Koury	739	165		Lot 38, Joy Dale Dr +
18673 " 2-1964	"		William A.		Jerry E. Rainey	739	131		
18770 " 2-1964	"	Dorothy C. & Lloyd	#16840 Cancelled Office Farmington Ritt. C.		Natl. Bank Citizens + Southern	739	171		Real Prop. Agreement.
18854 " 3-1964	"	C. C. et al.			James A. Green, et al.	739	196		Lots 12 & 14, Alb. C. Chick Dry Tract.
19126 " 7-1964	"	Ellen A. et al.			" " " " " "	739	196		Green Chick Spgs. Sp. Lot 38, Ashmore St. near City -
20193 " 17-1964	"	Betty Anne B.			Donald M. Morrow	739	304		Lot 16, Maryland Ave. Highway's Acres, Paris Mt. Sp.
20958 " 25-1964	"	Evelyn R.			Vera H. Reid	740	157		Lot 24, Courtland Drive.
22592 Feb. 11-1964	"		Martin C. Jr.		Wesley M. Rose	740	557		Right of Way Gantt Sp
22695 " 11-1964	"				W. C. Duke Power Co.	742	69		Int. 1.50 acres (Lot 6) Spgs. Sp. St. Alb. B. Buena Vista, Chick
22806 " 12-1964	"				Surveld. Mrs. Lucilla Louis	742	110		lots 12 + 13, Mayflower
23169 " 15-1964	Cancelled Office Farmington Ritt. C.		Lenna B. Thomas #125168 #19896		Mauldin Const. Co. Natl. Bank Citizens + Southern	742	158		Real Prop. Agreement.

# DIRECT or GRANTOR Index to Deeds-Greenville County, S. C.

Open at Proper Tab according to First Letter or Letters of Name and refer to Buff Sub-Index sheet for page reference.

KEYS PRINTING CO.

FILE NUMBER	GRANTORS FAMILY NAMES	GIVEN NAMES ABCDEFGH	GIVEN NAMES IJKLMNO	GIVEN NAMES PQRSTUWXYZ	GRANTEES	BOOK	PAGE	No. OF ACRES	BRIEF DESCRIPTION, LOCATION, ETC. (NOT WARRANTED)
23169	Jones	Evelyn M.,	et al		Bank Citizens & Southern Nat'l	742	292		Real Property Agreement
23182	"	Bobby G.			Jack J. Cordell	742	334		Cardinal Park Lot 33, Cardinal Dr-ville, Austin Tp.
23494	"			Gerald Paul	Floree Hewins	742	429		Lot 3, Colored Church St. St. Brandon Plant.
23937	"		Jo Ann H.		Oscar H. Jones, Jr.	743	18		1/2 Int. Lot 395, Wilson Heights, near Green, Chick Spg. Tp.
24391	"		L L.		Ernest E. Reeves	743	169		Lot 46, Bailey Ave, Pleasant
24432	"			H. Roscoe	Gerald L. Byars	743	231		Lot 11, Paris View Drive-Edgemont Ave, Riverside
24710	"	Faye H. +		H. Ernest	Ollie L. Craigo	743	336		Quitclaim Int, Lot 7, Blk. W, Delvista Heights
24719	"	A. O. + J. O. et al			J. H. Liles, et al	743	341		Lot 14, Greenvista Ave.
25021	"	Essie Mae H.			Jessie Mae Hill	743	476		Woodland Hqts. Fairview Sp.
25234	"	Albert P. et al			Alvin E. Smith	743	541		Clearview Park, Chick Spg. Tp.
25178	"			H. C.	+ Supply Co, Inc Home Improvement	743	549	2.44	area S. E. Hwy 293.
25923	"	E. L.			Grille County	744	267		Strip - Old Spg. Rd. - Cleeland Sp.
26994	"	Elbert N.			Flora M. Gaha Jones	745	107	22.4	area (Lot 5) near Hwy. Life Estate Reserved.
26995	"	Flora M. Gaha			Carrie Lee Jones	745	129	22.4	area (Lot 5) near Hwy - Forest Park near Bill
27269	"			Othello D. + H. P.	F. Norman Bush	745	248		Lot 76, Forest Park Dr. - South Sp.
27490	"			J. B.	Donald E. Owens	745	341		Lot 73, Sec 2, Dangler

DIRECT or GRANTOR Index to Deeds-Greenville County, S. C.

Open at Proper Tab according to First Letter or Letters of Name and refer to Buff Sub-Index sheet for page reference.

FILE NUMBER DATE OF RECORD	GRANTORS FAMILY NAMES	GIVEN NAMES ABCDEFGHIJ	GIVEN NAMES JKLMNO	GIVEN NAMES PQRSTUVWXYZ	GRANTEES	BOOK	PAGE	No. OF ACRES	BRIEF DESCRIPTION LOCATION, ETC. (NOT WARRANTED)
27709 Mch. 31. 1964	Jones			E. William	Betty J. Jones	745	434		253, Chick Spgs. Sp. 1/2 Int. 3.7 acres, S. C. Hwy.
28246 Apr. 4. 1964		Harold	<del>Cancelled</del> Ollie Farnsworth S. C.	4-13-65 Rachel C.	# 2853, Natl. Bank Citizens + Southern	746	81		Real Prop. Agreement Butler Sp.
28406 " 7. 1964	"	Franklin Odell			Fred H. Outerbridge	746	186	1.08	acres (Lot 3) Old Spthg. ac. College Park
28383 " 7. 1964	"	H. J.			James R. Hall + Sewer Dist Comm.	746	177		Lot 10, Duncan Rd.
28453 " 7. 1964	"		Odell, Ind. + Ex.		Wade Hampton Water	746	191		Right of Way Delveta Heights
28549 " 8. 1964	"	A. O. + J. O. et al			J. H. Liles, et al Jr. et al	746	231		Lot 13, Greenvista Lane, Paris mt. Sp.
28882 " 10. 1964	"		Lucille H., et al		Ray C. McCall, Jr.	746	343	65.5	acres, Phillips Trail, Paris mt. Sp.
28881 " 10. 1964	"		Lucille H., et al		Ray C. McCall, Jr.	746	355	65.5	acres, Phillips Trail St. Kees, Chick Spgs. Sp.
29144 " 14. 1964	"		Marrins L.		Onesal Bennett Co., Inc.	746	468		Lot 25, Carolina ave. + Parker H. Inn.
29432 " 22. 1964	"	Conway J., Sr.			Southern Inn Finance Finance Co. a Corp.	747	173		Lease Lot, Trade St. Wille South Sp.
30553 " 28. 1964	"	Eva Ruth			Washington Motor S. C.	747	415		Int. Lot 7, Oakview Release Agreement
30744 " 30. 1964	"	Clyde E.		Walter	The City of Greenville	747	545		Deed to Right of Way + Agreement.
31098 May 4. 1964	"		Ina Mae + William		City of Greenville	748	53		Right of Way + Release Spgs. Sp.
31009 " 4. 1964	"	Arvon Odell			Sue J. Jones et al	748	406		Int. Lot Olive St, Chick
31135 " 4. 1964	"			Shirley	Robert Thomas Kellett	748	110	2.25	acres, Austin Sp
31401 " 7. 1964	"		James Carl, Jr.		Jesse M. Hill	748	307	2	acres Saluda Sp. Delveta Heights, S. C. Hwy.
29501 " 1964	"	A. O. + J. O. et al			William Frank Dealey	747	15		Lot 34 Greenvista Lane

# DIRECT or GRANTOR Index to Deeds-Greenville County, S. C.

Open at Proper Tab according to First Letter or Letters of  
Name and refer to Buff Sub-Index sheet for page reference.

KEYS PRINTING CO.

FILE NUMBER	GRANTORS FAMILY NAMES	GIVEN NAMES ABCDEFGH	GIVEN NAMES IJKLMNO	GIVEN NAMES PQRSTUVWXYZ	GRANTEES	BOOK	PAGE	NO. OF ACRES	BRIEF DESCRIPTION, LOCATION, ETC. (NOT WARRANTED)
31461									
May 7-1964 31610	Jones		Joyce Smith, et al		Jesse M. Hill	748	307	2	Acres, Saluda Sp.
May 8, 1964 32632	"		Mrs. Lillian C.		Furman C. Smith	748	340		352, 353, 354 - West Park Lots 333, 334, 335, 336, 349, 350, 351, Mauldin
" 19-1964 33259	"	Elsie C.			George H. Forrester	749	190		Part Lot 5, Whittley Circle Sec. III, Lake Forest
" 25-1964 33378	"	Carl M.			Ann McAbee Jones	749	426		Lot 151, Rockmont Rd. Heights,ville
" 25-1964 33278	"		Lilla Howard		Montee Ladson et al	749	399		Lot 20, Harrison Dr. Howard Clearview Acres, Chick Spg. Sp.
" 25-1964 34218	"	Albert C. et al			Alvin E. Smith	749	395		Lot 29, Clearview Circle
June 2-1964 34207	"		John H.		Duke Power Co.	750	191		Rights of Way
" 2-1964 34960	"	Herbert B.			Sever Dist. Comm. Hede Hampton Skater et al	750	211		" " "
June 10-1964	"		James L. et al		Robert A. Bailey	750	539		Sec. 1, Fresh Meadows Farms Lot 141, Miracle Dr., Plat 2,
" " " 35130	"		Jo Ann, et al		" " "	750	539		" " " "
" 11-1964 35219	"	A. O. + J. O. et al			Maggie J. Hill	750	571		Demerita Hys. Chick Spg. Sp. Lot 10, Maria Louisa Lane
June 12-1964 36476	"	Carol B. +	T. Crighton Jr.		E. Douglas Atkinson	751	57		North Park Lot 67, North Park Dr.
" 25-1964	"	James + Paul			Charles Cely	751	501		Lot 75, Chapin St. + Palmetto St.
" " " 432	"		Salhe et al		"	751	501		
" 30-1964 509	"	A. O.			Fontana Forest	752	129		Restrictions Austin Sp.
July 1-1964	"		M. M. et al		Thomas A. Briggs Jr.	752	164		Lot 7, Forrester

DIRECT or GRANTOR Index to Deeds-Greenville County, S. C.

Open at Proper Tab according to First Letter or Letters of Name and refer to Buff Sub-Index sheet for page reference.

( )

FILE NUMBER	GRANTORS	GIVEN NAMES	GIVEN NAMES	GIVEN NAMES	GRANTEES	BOOK	PAGE	No. OF ACRES	BRIEF DESCRIPTION, LOCATION, ETC.
DATE OF RECORD	FAMILY NAMES	ABCDEFGHIJ	IJKLMNOP	QRSTUVWXYZ					(NOT WARRANTED)
1451 July 9, 1964 1536	Jones	<del>Cancelled</del> Ollie Farmwood Rim. Co.	7/13/67	#1668	Citizens + Don. Natl Bldg.	752	493		Real Prop. Agreement
" 10-1964	"	Fred H. et al			A. P. Gray, et al	752	543		Lot 309, Membley Rd + Inglesby Rd. Sec. 12- Gomer Estate
" 1473	"	Helen H. et al			" " "	752	543		Chick Spgs. Tp. Lot 25, Clearview Circle, Pleasant Valley Subd.
" 10-1964 1790	"	Albert P. et al			M. Grady Bishop	752	564		Lot 390 Pasadena Ave
" 14-1964 1824	"	John Robert			E. C. Elliott	753	77		
" 14-1964 2047	"	J. S.			Duke Power Co.	753	83		Right of Way
" 16-1964	"	Jack C. et al			J. Frank Williams	753	184		Lot 31, Pine Grove Heights Extn.
" 2062	"	Lila A. et al			" " "	753	184		
" 16-1964 2092	"	et al Sloan E.			William Leroy Jones	753	193	2.08	Chick Spgs. Tp. Acres Brushy Creek Rd. Fortana Forest.
" 16-1964 2330	"	Arlon D.			Robert M. Carter	753	196		Lot 15 Tamarack Trail + Jenkins Bridge Rd. Fairview
" 20-1964 3322	"	Morea S. + Paul E.			Lloyd Freddie Childers	753	305	.5	Acres cov. Old S. C. Hwy. 418- Road.
" 29-1964 3872	"	Rector G.			Alton Johnson Mix	754	185		Lot Sulphur Springs Bernie St.
aug. 4, 1964 5137	"	W. A.			Thomas A. Roe	754	415		Lot lying South from + Berea Heights Add.
" 17-1964 5222	"	R. W.			Colin D. Heaton, et al	755	453		Lot 27, Whyteman Way, +
" 17-1964 5706	"	W. Roscoe			James H. Burns	755	477		Lot 5, Stenhouse Drive
" 20-1964	"	<del>Cancelled</del> Ollie Farmwood	2-12-65	# 22831	Citizens + Don. Natl Bldg.	755	587		Real Prop. Agree.



# DIRECT or GRANTOR Index to Deeds-Greenville County, S. C.

Open at Proper Tab according to First Letter or Letters of Name and refer to Buff Sub-Index sheet for page reference.

KEYS PRINTING CO.

FILE NUMBER	GRANTORS	GIVEN NAMES	GIVEN NAMES	GIVEN NAMES	GRANTEES	BOOK	PAGE	No. OF ACRES	BRIEF DESCRIPTION, LOCATION, ETC.
DATE OF RECORD	FAMILY NAMES	ABCDEFGHIJ	IJKLMNO	PQRSTUVWXYZ					(NOT WARRANTED)
9975 Oct. 2-1964	Jones		James D., et al		Greenville County	759	13		Right-of-Way Bates Tp.
10589 Oct. 8-1964	"		Medus B.		Medus M. Jones, et al	759	285		Lot 2, Tubb's Mtn. Rd. Bates Tp.
10590 Oct. 8-1964	"		"	"	James M. Jones, et al	759	286		Lot 3, Tubb's Mtn. Rd. Bates Tp.
10763 Oct. 9-1964	"		W. Roscoe, et al		Daniel L. Cunningham	759	316	93.18	Acres, Butler Tp.
10670 Oct. 9-1964	"		Ray C.		Joe B. Lawson	759	329		Lot 28 Harrison St. Bellwood Est. Paris + TP
11205 " 15-1964	"		J. G. + Marie		William F. Case, et al,	759	550		Lot 16, Rutherford Rd. + Village
11499 " 19-1964	"			Ruby H.	John W. Jones	760	62		1/2 Int. Lot 51 Pine Hill + of Sentiller, Jones + Daisy Wood Jones
11618 " 20-1964	"		by Delinquent Tax collected Daisy Wood + Sentiller		Lawrence Brown	760	123		Lot 82, Boling Circle (Prop. + City
11973 " 23-1964	"			W. Roscoe, et al	McKinney + Jones Real Estate Corp.	760	253		Lots + Tracts in + out of +
12545 " 28-1964	"		Carl M. et al Mrs.		Madie Hampton +	760	415		Right of Way.
"	"		Carl M. et al Mrs.		" "	760	415		
12625 " 28-1964	"		Ollie Bell		Jerry Thomas Jones	760	441		Ac. Joe Mfg. Co. Lot 165 - Sec. 1, Fifth Pennsylvania Ave. Greer, etc.
12770 " 29-1964	"		B. W. + O. L.		J. A. Jones, et al	760	495		Lot cor. Duke St. + + App. + Rd. Berea Hgts. add.
131422 Nov. 5-1964	"			T. W.	Bates + Cannon, Inc.	761	86		Lot 29, Berea Heights +
13522 Nov. 6-1964	"			R. W.	Duke Puller Co.	761	131		Right of Way Harrison Drive + Howard Hgts. near Correction Dead - Lot 20 + Hills
13682 " 9-1964	"		Lilla Howard		Montee Ladson, et al	761	221		



# DIRECT or GRANTOR Index to Deeds-Greenville County, S. C.

Open at Proper Tab according to First Letter or Letters of Name and refer to Buff Sub-Index sheet for page reference.

KEYS PRINTING CO.

FILE NUMBER	GRANTORS FAMILY NAMES	GIVEN NAMES ABCDEFGH	GIVEN NAMES IJKLMNO	GIVEN NAMES PQRSTUWXYZ	GRANTEES	BOOK	PAGE	No. OF ACRES	BRIEF DESCRIPTION, LOCATION, ETC. (NOT WARRANTED)
13641				Cochrane, et al	Williams Co.				
Nov. 9-1964 14072	Jones			Williams	Graves Electric Supply	761	236		Lot 7, River St. Dellvista Nghts. Chick. App. Tp.
Nov. 12-1964 14140	"	A. O. & J. O., et al			Earl F. Stenzinger	761	363		Lot 2 Maria Louisa Lane Fontana Forest
" 13-1964 14340	"	Arnon O.			Ronald Gene Inte, et al	761	435		Lot 33, Fontana Dr.
Nov. 16-1964 15038	"			R. W.	Southern Bell Tel. & Tel.	761	472		General Permit Chick. App. Tp.
" 23-1964 15178	"	Doris A.		& William F.	Perry O. Howard, et al	762	196		Lot, Lick Creek Rd.,
Nov. 24-1964 15800	"			Ina H.	Joseph J. Pizzicardi,	762	229	5.94	Acres Prop. Ina H. Jones College Heights Sub'd.
Dec. 2-1964 15802	"	J. Robert & Peggy H.			J. H. Hudson, et al	762	463		Lot 133 Auburn Circle, Homestead Acres
Dec. 2-1964 15803	"	M. M., et al			Joe R. Hendrix, et al	762	465		Lot 36, Hawthurst Dr. St. Hicks Sub'd.
Dec. 2-1964 16509	"			Pauline	Paul Jones	762	461		1/2 Int. Lot 1, Angel Ave (Orange
" 8-1964	"	Conway J. &		Paul G.	Parking Consultants, Inc.	763	88		Part Lots 1 & 2 (Lot 4) Mallard St.
" "	"	Ethel Smith &		Richard A.	" "	763	88		
" 8-1964	"	Conway J. &		Paul G.	" "	763	135		
" "	"	Ethel Smith &		Richard A.	" "	763	135		Part Lots 1 & 2, Anderson St. (Lot 3)
Dec. 9-1964 17417	"	Dorothy C. & Lloyd G.			Holiness Church, Inc. Piedmont Pentecostal	763	145		Bluff St. & U.S. Hwy #20, Piedmont Lot 200 Sec. 4 (Lot 170) Con. Prop.
" 16-1964 17905	"	Fred, et al			Belmont Estates	763	413		or Restrictions Protective Covenant
" 22-1964	"	Alma McNeil			Leon E. Ashmore	764	26		Int. Grant, Grant St.

DIRECT or GRANTOR Index to Deeds-Greenville County, S. C.

Open at Proper Tab according to First Letter or Letters of Name and refer to Buff Sub-Index sheet for page reference.

KEYS PRINTING CO.

FILE NUMBER	GRANTORS	GIVEN NAMES	GIVEN NAMES	GIVEN NAMES	GRANTEES	BOOK	PAGE	No. OF ACRES	BRIEF DESCRIPTION, LOCATION, ETC.
DATE OF RECORD	FAMILY NAMES	ABCDEFGHIJ	IJKLMNOP	QRSTUVWXYZ					(NOT WARRANTED)
18383									Austin Sp.
Dec. 29-1964	Jones		Lilla Howard		Jessie B. Hill, et al	764	230		Lot 39, Howard Heights Fairview Sp.
18384	"		Lilla Howard		Jessie Hill, et al	764	219		Lot 36, Howard Heights Sterling College Park add.
" 29-1964	"								
18712	"		Annabell		W. A. Jones	764	301		Option Lots 5 & 6
" 31-1964	"								
19070	"		Frances S.		Robert E. Alley	764	529		Lot 2, Rosalee Drive
Jan 6-1965	"								
19212	"			R. W.	Berea Heights Addition	765	19		Protective & Restrictions Berea Hgts. Add. Sec. 3
" 7-1965	"			R. W.	Bates & Cannon, Inc.	765	30		Lot 30, Berea Heights Rd. + Sherwood Heights
19203	"			Thomas C.	B. E. Nicholson	765	453		Lots 3 & 4 Fairlawn Circle Mt. TP.
" 7-1965	"								
20163	"		Edna E. Stewart		Paul Reneau	766	19		Lot Hwy. 176, Massy
Jan. 18-1965	"								
20689	"								
" 22-1965	"								
20803	"		David L. et al		Walter Owens, et al	766	127		Lot Elliott St. Bates Sp.
" 25-1965	"		Christine B. et al			766	127		Berea Heights III
" "	"			R. W.	Bates & Cannon, Inc.	766	292		Lot 33, Berea Heights Rd. + Earl St. Green Acres lot 21
21107	"			Willie A.	Vera M. Jones	766	560	1/2 Int.	Part Lots 38 & 39 Cor. Center Jones Acres, Butler TP.
" 27-1965	"								
21890	"		Grover L.		John T. Kemp, et al	767	133		Lots 19 & 20, Hudson Rd. Sec. 3 - Berea Heights
Feb. 3-1965	"			R. W.	Bates & Cannon, Inc.	767	155		Lot 34, Berea Heights Rd. Lane, Sherwood Forest
22278	"			William S.	Levis L. Gilstrap	767	174		Lot 123, Lady Marion
" 8-1965	"								
22272	"								
" 8-1965	"								
22264	"								
" 8-1965	"								
22510	"								
" 9-1965	"		Cancelled Ollie Farnsworth R1771	8-5-65 # 4172	Jack D. et al	Citizens & Son. Natl BK	767	210	Real Prop. Agreement

# DIRECT or GRANTOR Index to Deeds-Greenville County, S. C.

49  
( )

Open at Proper Tab according to First Letter or Letters of Name and refer to Buff Sub-Index sheet for page reference.

KEYS PRINTING CO.

FILE NUMBER DATE OF RECORD	GRANTORS FAMILY NAMES	GIVEN NAMES ABCDEFGH	GIVEN NAMES IJKLMNO	GIVEN NAMES PQRSTUVWXYZ	GRANTEES	BOOK	PAGE	No. OF ACRES	BRIEF DESCRIPTION, LOCATION, ETC. (NOT WARRANTED)
22510 Feb. 9-1965	Jones	<del>Cancelled</del> <del>Oliver Farm</del> R.M.	8-5-65	# 4172	Bank Citizens & Sou. Natl. etal	767	210		Real Prop. Agreement Dellvista Heights
22690 " 11-1965	"	A. D. & J. D., etal.			Charles M. Holliday	767	330		Lot 29, Melanie Lane,
22834 " 12-1965	"	J. D., etal			James R. Washburn, Jr.	767	355		Lot 9, Sec. 7, Cor. Earle & Elizabeth Sts.
"	"	J. Evelyn, etal.			" " "	767	355		
23252 " 17-1965	"	Essie Mae H.			Laddie L. Jones, etal	767	525	85.1	acre, Prop. Mrs. Essie Mae Jones
23684 " 23-1965	"	Arlon O.			George W. Cole	768	107		Forest Tract A - Fontana
24227 Mar. 1-1965	"	Dewey E. Jr.			Boyle Lee Snake, etal	768	280		Lot Wood St. - near Green
24366 " 2-1965	"	Oscar Bruce etal			C. S. Mattox, etal	768	329		Lot 99, McDonald St North Hills
"	"	M. etal			" " " "	768	329		
25350 " 11-1965	"	C. J., Sr.			Laddie Lynn Jones	769	96		Lot 22, McDaniel Ave. Berea Hgts. - Sec. 3.
25584 " 15-1965	"			R. W.	Bates & Cannon, Inc.	769	219		Lot 31, Berea Heights Rd.
25580 " 15-1965	"	Geneva Byars & Roscoe			City of Greenville	769	257		Release Agreement Deed To Right-of-Way end & Subbur 5490. Dr.
25804 " 17-1965	"			Rector G.	Garland J. Major,	769	513		Lot - Pine Grove Lane
26002 " 18-1965	"	Albert Rubin & William			W. Marshall Lindsay	769	371		Lot 18 & part Lot 19, Snow St. "Cannon Park", Greer
"	"	James Leonard,			" " "	769	371		Chick & Pgo. 9 P.
26342 " 22-1965	"	Essie Mae H.			Jessie Mae Hill	769	475	correction	land Hgts. Ft. Law. Dr. Lot 13, Woodland Dr.

49  
( )

# DIRECT or GRANTOR Index to Deeds-Greenville County, S. C.

Open at Proper Tab according to First Letter or Letters of Name and refer to Buff Sub-Index sheet for page reference.

KEYS PRINTING CO.

FILE NUMBER	GRANTORS	GIVEN NAMES	GIVEN NAMES	GIVEN NAMES	GRANTEES	BOOK	PAGE	NO. OF ACRES	BRIEF DESCRIPTION, LOCATION, ETC.
DATE OF RECORD	FAMILY NAMES	ABCDEFGHIJ	JKLMNOPQ	RSTUVWXYZ					(NOT WARRANTED)
26660 Mar. 25-1965	Jones	Arlon D.			Betty G. Tollison	770	63		Lot 21, Fontana Forest
26661 11-25-1965	"	Arlon D.			J. B. Griffin, Sr. et al	770	61		Lot 22, Fontana Forest Creek Rd. Ch. Spgs. Tp.
27108 11-31-1965	"	Alvin H.			Church - Board of Deacons Brushy Creek Baptist	770	215		Lot 12, Lower Brushy
28131 Apr. 9-1965	"	Marvin L. et al			Walter H. Thorne, et al	771	50		Lot 56, Bent Creek Dr. King Acres, near Greer
"	"	Mary M. et al			" " "	771	50		
28194 11-9-1965	"	Alice Burns et al			Clarence B. Jones	771	27		Lot - Piedmont Park Road - Chick Spgs. Tp.
"	"	Jasper Odell, et al			" "	771	27		
"	"	Grover Livingston et al			" "	771	27		
28681 11-15-1965	"	Committeemen for Fannie H. Phillips)			J. M. Hodgens	771	255	3.0	Acres, Bates Tp. Rd. - near City
28824 11-16-1965	"	J. Thomas, as et al			N. H. Newton, et al	771	301		Lots 1, 2, + 3, Haynesworth Greenbrier, Austin Tp.
28990 11-19-1965	"	Luther J.			Marion F. Jones, Sr.	771	380		Lot 4, Greenbrier Dr., Trail - Fontana Forest
28921 11-19-1965	"	Arlon D.			James W. Pangle, et al	771	351		Part Lot 9, Tamarack
29240 Apr. 21-1965	"	Charles H. Jr. et al			Emmit Walker, Jr.	771	457		Lot 19, Bond St. Sec. 1, Brookwood Forest
"	"	Gail W. et al			" " "	771	457		View Point Place
29364 11-22-1965	"	Paul B.			Charlie Pack, et al	771	500		Lot 15, Bayne Dr.,
29693 11-26-1965	"	Edward B.			Hon. S. Lindsay	772	27		Power of atty.

# DIRECT or GRANTOR Index to Deeds — Greenville County, S. C.

Cott Family Name Index No. 75  
Copyright 1949

To locate names, open at SURNAME INITIAL TAB and refer to Buff Sub-Index sheet for page reference.

Made by The Cott Index Company, Columbus, Ohio  
Sold by Walker, Evans & Cogswell Co., Charleston, S. C.

49  
( )

FILE NUMBER	GRANTORS FAMILY NAMES	GIVEN NAMES ABCDEFGH	GIVEN NAMES IJKLMNO	GIVEN NAMES PQRSTUVWXYZ	GRANTEES	BOOK	PAGE	No. of Acres	BRIEF DESCRIPTION, LOCATION, ETC. ( Not Warranted )
DATE OF RECORD									
29692 Apr. 26-1965	Jones	Beth Evans L.			Wm. S. Lindsay	772	25		Power of Atty Berea Heights, Sec. 3
30274 Apr. 30-1965	"			R. W.	Hugh Giles Revis et al Church	772	301		Lot 35 Albani Circle 122, Morris (Park) St.
31123 May 10-1965	"	Lillian G.			First Assembly of God Nat'l. Bank	773	70		Lots 120, 121 + part Lot 7
31661 " 13-1965	"	Arline J. Maxie	5-11-67 #27367	Cancelled Ole Farmworth R.M.C.	Citizens + Southern	773	265		Real Property agreement Howard Heights
31766 " 14-1965	"	Lilla Howard			John Sullivan, et al	773	157		Lot Howard Rd. St. Howard Heights
31776 " 14-1965	"	Lilla H.			John Sullivan, et al	773	158		Lot 48, unnamed Circular
32188 " 18-1965	"	E. L.			City of Greenville	773	492		Strip, Lanier St.
32070 " 18-1965	"			R. H.	Bates + Cannon, Inc.	773	477		Lot 32, Berea Heights Rd. Dellvista Heights
32387 " 22-1965	"	A. O. + J. O. et al			John D. Miller, Jr. et al	774	14		Lot 31 Melanie Lane Woodland Heights, Fiddlers
32373 " 22-1965	"	Essie Mae H.			Catherine Walker	774	10		Lot 11, Woodland Dr. Sec. 3
33010 " 26-1965	"			R. W., et al	County of Greenville,	774	171		Streets - Berea Heights,
"	"	Arlon O., et al			County of Greenville	774	173		Tracts - Fontana Forest
33011 " 26-1965	"	Carrie, et al			Greenville County	774	259		Petition + P. 1st for Rd.
33011 " 26-1965	"	J. B., et al			" "	774	271		" " "
33134 " 27-1965	"	H. Z., et al			James B. Sitterson, et al	774	303		Lot 13, Montroyal Trail - Fontana Forest
33733 June 2-1965	"	Arlon O.			Carl M. Sorenson, et al	774	563		Part Lots 104, 9, 10

# DIRECT or GRANTOR Index to Deeds — Greenville County, S. C.

REG. U. S. PAT. OFFICE *Chas. M. Cott* County Indexes Since 1888 An Identifying Trade Mark

To locate names, open at SURNAME INITIAL TAB and refer to Buff Sub-Index sheet for page reference.

Cott Family Name Index No. 75 Copyright 1949

FILE NUMBER	GRANTORS FAMILY NAMES	GIVEN NAMES ABCDEFGHIJ	GIVEN NAMES KLMNO	GIVEN NAMES PQRSTUWXYZ	GRANTEES	BOOK	PAGE	No. of Acres	BRIEF DESCRIPTION, LOCATION, ETC. (Not Warranted)
33734 June 2-1965	Jones	A. O. + J. O.	Jones	John B. Blanton, et al	John B. Blanton, et al	774	580		Lane, Bellvista Heights Lot 3, Maria Louisa
34000 " 4-1965	"	C. J., Sr.		C. J. Jones, Jr., et al	C. J. Jones, Jr., et al	775	58		Fairview TP. Lot - Weston St. Ft. Lumsden
35098 " 15, 1965	"	Ethel Smith		Wendav, Inc.	Wendav, Inc.	775	474		Part Lot 4, Ansel St. (formerly St. John St) Also Int. Alleyway
" " "	"	"	"	"	"	775	474		Fontana Forest
35067 " 15, 1965	"	Arlon O.		Bomar	John E. Robertson, et al	775	478		Lot 29, Fontana Dr.
35255 " 16-1965	"	"		Robert	Raymond E. White, Jr.	775	515		Lee St. Greer, Ch. Spgs. TP. Lot 32, Virginia ave. &
35329 " 17, 1965	"	Carl S.			Margie Ann Jones	775	560		Lot 53, McLee St.
35317 " 17, 1965	"	Arlon O.			Kenneth W. Pittman, et al	775	563		Fontana Forest 44-171 Lot 20, Tamarack Trail Heights.
36042 " 24-1965	"		Lilla H.	et al	John Henry Dennis	776	272		Lots 51 & 52, Howard
33 " 28, 1965	"	Benjamin F. + John L.	William H.	et al	George Marion Jones	776	334		
" " "	"	Bertha H. + Nellie Lee			"	776	334		Lot Belham St. Greer, Chick Spgs. Tp.
" " "	"	Oliver M.			"	776	334		
" " "	"	Jack L.			"	776	334		
482 July 1st 1965	"		Lilla H.		Walter Sullivan, et al	776	519		Howard Hgts. - Fairview TP. Lot 12, Goldsmith Rd. - Fontana Forest
772 " 6-1965	"	Arlon O.			Francis L. Jones, et al	777	39		Lot 42, Fontana Dr., Fontana Forest
785 " 6-1965	"	Arlon O.			Miles Lee Baker	777	54		Lot 40, Fontana Dr.

# DIRECT or GRANTOR Index to Deeds - Greenville County, S. C.

XX

49  
( )

Open at Proper Tab according to First Letter or Letters of Name and refer to Buff Sub-Index sheet for page reference.

KEYS PRINTING CO.

FILE NUMBER	DATE OF RECORD	GRANTORS FAMILY NAMES	GIVEN NAMES ABCDEFGH	GIVEN NAMES IJKLMNO	GIVEN NAMES PQRSTUWXYZ	GRANTEES	BOOK	PAGE	NO. OF ACRES	BRIEF DESCRIPTION, LOCATION, ETC. (NOT WARRANTED)
1312	July 9, 1965	Jones	Edna Novella,	etal		Roy F. Jones	777	262		Lot. Lois St. Ward 4, <sup>city</sup>
1986	" 16, 1965	"	Arlon O.			James D. Childress	777	559		Part Lots 12 + 13, Tamarack Trail, Fontana Forest
2213	" 19, 1965	"	"	"		Shirley Robert Thomas Kellett,	778	21	6.51	acres, Austin TP.
2341	" 20, 1965	"	C. M., Jr.			Kenneth L. Hilton, et al	778	45		Lots 13 + 14 + Part Lot 15 Williams St. Mc Cain Hpts. Add. to Piedmont Park
3328	" 27, 1965	"	"			" "	778	45		Lot 5, Blk. C., East Buntiss
3389	" 29, 1965	"	Arlon O.			Hugh D. Glymph, et al	778	563		Trail, Fontana Forest Lot 11 + Part Lots 10 + 12, Tamarack
4150	" 5, 1965	"				Ross George, Jr. Albert Beasley, et al	779	266		Lot Grove In Berea Heights
4896	Aug. 12, 1965	"	Arlon O.			Robert W. Bates + Cannon, Inc.	779	306		Lot 42, Sec. 3, Albion Circle, Fontana Forest
5566	" 18, 1965	"				J. Ronald Nowey, et al	779	626		Lot 19, Tamarack Trail, Fontana Forest
5671	" 19, 1965	"	James			James L. Bates, a corp.	780	249	9/10	acres, Kesler
5879	" 23, 1965	"	Claude B.			Colonial Pipeline Co., et al	780	232		Condemnation Award Heights
6193	" 24, 1965	"	Oliver M.			George R. Arthur	780	752		Lot 41, Gray St. Glendale
						Edwin M. Jones, et al	780	542		Estata Reserved 1/3 Lot Ashburn





# DIRECT or GRANTOR Index to Deeds - Greenville County, S. C.

Open at Proper Tab according to First Letter or Letters of Name and refer to Buff Sub-Index sheet for page reference.

KEYS PRINTING CO.

( )

FILE NUMBER	DATE OF RECORD	GRANTORS FAMILY NAMES	GIVEN NAMES ABCDEFGH	GIVEN NAMES IJKLMNO	GIVEN NAMES PQRSTUWXYZ	GRANTEES	BOOK	PAGE	NO. OF ACRES	BRIEF DESCRIPTION, LOCATION, ETC. (NOT WARRANTED)
10829	Oct. 7-1965	Jones	Ellen Doris			Jones Mrs. Woodrow T.	783	495		(Luther) St. - City Int. Lot 1, Manning Forest, Chick Spgs. Sp.
11074	8-1965	"	E. L., & sons, Inc.			Charles A. Rossett Estate Corp.	783	566		Lot 38 Edwards Rd. Edwards Chick Spgs. Sp.
11713	15-1965	"			W. Roscoe	McKinney & Jones Real	784	149		Lot 3, Rindale St. Greer
12414	21-1965	"		Lois B., et al		Harriet H. Bogeman	784	409	1/2	Int. Lot 1, Blk. 71; Lots 3+4, Blk D1; & Lot 12, Blk. C, Milrose Land Co.
12551	22-1965	"		" " "		" "	784	409		"Parkdale"
13108	28-1965	"		Norma Jean		Martin C. Jones, Jr.	784	480		1/2 Int. Lot 15, Parkdale Dr.
13780	Nov. 4-1965	"			Ronald H.	Duke Power Co.	785	56		Right of way of Fontana Forest
14488	10-1965	"	Arlon O.			Shelby J. Maschler	785	436		Lot 39, Fontana Drive Fontana St. less strip, also Lot 41, Greer
14976	16-1965	"	J. L. Greenville Tax Col.			Sam E. Frey, Jr., et al	786	43		Lot 21, S. Super Hwy. 294
14993	16-1965	"			Wilson Co., Inc.	Peggy Jean Brunson	786	217		Lot 3-A, Wonderland Range, Cleveland Sp. Prop. Jones
15069	17-1965	"				" " "	786	217		Wilson Co., Inc.
15077	17-1965	"		Bermon C., et al		John Dallas Owens	786	255		Lot 313, Bridgewater Dr., Sec. VII, Blatany Woods
15170	18-1965	"		Helen C., et al		" " "	786	255		
15170	18-1965	"				Conway Groce	786	292		Lot Hwy. 21, S. 29, Berens Heights, Sec. 3
15170	18-1965	"			R. W.	Bates & Cannon, Inc.	786	295		Lot 58 Wardview Dr.
15170	18-1965	"			William H.	Duke Power Co.	786	366		Right of way

49  
( )

# DIRECT or GRANTOR Index to Deeds - Greenville County, S. C.

Open at Proper Tab according to First Letter or Letters of Name and refer to Buff Sub-Index sheet for page reference.

KEYS PRINTING CO.

FILE NUMBER	GRANTORS	GIVEN NAMES	GIVEN NAMES	GIVEN NAMES	GRANTEES	BOOK	PAGE	NO. OF ACRES	BRIEF DESCRIPTION, LOCATION, ETC.
DATE OF RECORD	FAMILY NAMES	ABCDEFGHIJ	IKLMNO	PQRSTUVWXYZ					(NOT WARRANTED)
15577 Nov. 23, 1965 16251	Jones	Charles B., et al			Cleo L. Babb	786	499	1	C'Neal Tp. acre, Sandy Flat, Heights - Ft. Inn.
" 30-1965 16215	"	Morea S. & Paul E. et al			Billie Ruth P. Pheen et al	787	104		Lots 8 & 9, Kulliver St. Woodfield League Est. Drille.
" 30-1965 16427	"			H. Paul	Gerald K. Haddell	787	112		Lot 38, S. Pliny Circle, Berea Heights, Sec. 3
Dec. 1, 1965 16426	"			R. W.	Alvin Theodore McClellan	787	160		Lot 50, Albion Circle, Fontana Forest.
" 1, 1965 16506	"	Arlon C.			James C. Bridwell, et al	787	165		Lots 44 & 53, C. Hwy. 253, Fontana Forest.
" 2, 1965 17826	"	Arlon C.			Frank C. Ferguson	787	280		Lot 50, Fontana Dr.
" 15-1965 18003	"	Carrie L., et al			James W. Stockton, et al	788	217	5 1/2	acres, Dunklin Tp. Sec. 11, Lake Forest.
" 16-1965 19032	"	Ann McAbee (Ann McAbee Jackson)			Pressley W. Jackson	788	273		Lot 151, Rockmont Rd.
" 28-1965 18905	"	Clyde E. & Laura V.			Shell Oil Company of the Carolines, Inc.	788	639		Agreement Amending Lease acres - Brea Community
" 28-1965 19531	"	J. Thomas			Broadcasting Company	788	477		Option and Lease - 29.75
Jan. 4, 1966 20646	"	A. C. & J. D., et al			L. E. Rish, et al	789	218		Lot 23, Dellvita Hgts.
" 13-1966 21171	"	Lethae W., et al			Duke Power Co.	790	121		Right of Way Agreement Aurora Tp.
" 19-1966 21571	"			W. Paul Rice	Monroe Holloway, et al	790	333		Lot 67, Hunter's Acres,
" 24-1966	"	Janette & T. H.			S. C. State Hwy. Dept.	790	482		Lot - Pendleton St. - City
" 22070	"								
" 28-1966	"	Elizabeth D. Bagwell, et al			Fred Bagwell, et al	791	69		Agreement.

# DIRECT or GRANTOR Index to Deeds — Greenville County, S. C.

Cott Family Name Index No. 75  
Copyright 1949

To locate names, open at SURNAME INITIAL TAB and refer to Buff Sub-Index sheet for page reference.

Made by The Cott Index Company, Columbus, Ohio  
Sold by Walker, Evans & Cogswell Co., Charleston, S. C.

FILE NUMBER	GRANTORS	GIVEN NAMES	GIVEN NAMES	GIVEN NAMES	GRANTEES	BOOK	PAGE	No. of Acres	BRIEF DESCRIPTION, LOCATION, ETC. ( Not Warranted )
DATE OF RECORD	FAMILY NAMES	ABCDEFGH	IJKLMNO	PQRSTUVWXYZ					
22460									
Feb. 2, 1966	Jones	Bobby Gene			W. F. King	797	163		Monaghan Co. Sec. 1 Lot 6, Louise Ave. Victoria
22458	"								Venus Court, Dellyeta Hgts
" 2, 1966	"	A. O. & J. O., et al			Henry H. Rainey, et al	791	167		Lot 18, Melaine Lane P
22520	"			et al					
" 2, 1966	"			Robert B.	Sheffield Forest Sec. 2 & 3	791	75		Protective covenants
22600	"								Weights, Sec. 3
" 3, 1966	"			R. W.	Bates & Cannon, Inc.	791	221		Lot 41, Albion Circle, Berea
23006	"								
Feb. 8, 1966	"		Johnsye	Boling, et al	Corrie Lou Boling Holtzclaw	791	379		Lot 6, Berry Rd.
23028	"		Johnsye	Boling, et al	Dell Boling Waddell	791	389		Lot 3, Berry Rd.
" 8, 1966	"		Johnsye	Boling, et al	Annie Boling Bennett	791	387		Lot 4, Berry Rd.
23027	"		Johnsye	Boling, et al	John G. Boling, Jr.	791	391		Lot 1, Boling Rd.
" 8, 1966	"		Johnsye	Boling, et al	Hortense H. Boling	791	393		Lot 2, Boling Rd.
23029	"		M. M. &	W. Paul	James C. Breashears	791	524		Austin Sp. Lot 6, Forrester Dr. &
" 8, 1966	"		Helen Laurence	& Richard E.	Harvey H. Clinch	791	578		Botany Woods Lot 67, Botany Rd. &
23674	"				Tom wheels, Inc.				(U.S. 276) Int'l road
" 14, 1966	"		Vera Chile		John D. Hallingworth	791	594	1	are B'ville - Laurens Rd.
24035	"	Essie Mae H.			Claude Chandler	792	101		Howard subd. B'ville. also Hwy
" 17, 1966	"	Essie Mae H.			Bessie C. Traynham	792	102		Lot 14, Howard Circle
24234	"								Howard subd. B'ville
" 17, 1966	"								Lot 13, Howard Circle
24343	"								Mont'royal sub'd. Park
Feb. 21, 1966	"	H. Z., et al			James F. Riddle, et al	792	267		Lot 10, Pemberton Dr.
24414	"								
" 2, 1966	"	David R.			William L. Jones, et al	792	359		Lot 9, River Rd.

# DIRECT or GRANTOR Index to Deeds — Greenville County, S. C.

REG. U. S. PAT. OFFICE *Chambers* County Indexes Since 1888 An Identifying Trade Mark

To locate names, open at SURNAME INITIAL TAB and refer to Buff Sub-Index sheet for page reference.

Cott Family Name Index No. 75 Copyright 1949

FILE NUMBER	GRANTORS	GIVEN NAMES	GIVEN NAMES	GIVEN NAMES	GRANTEES	BOOK	PAGE	No. of Acres	BRIEF DESCRIPTION, LOCATION, ETC.
DATE OF RECORD	FAMILY NAMES	ABCDEFGHIJ	KLMNO	PQRSTUWXYZ					( Not Warranted )
25149 Mar. 2, 1966	Jones			<i>et al</i> P. H.	Greenville County	793	153		Right of Way + Scott St.
25454 " 4, 1966	"			<i>et al</i> Pearl R.	J. L. Roper	793	209		Int. Lot 7, Vermont St. & Berea Heights, Sec. 3
25904 " 9, 1966	"			R. W.	Bates & Cannon, Inc.	793	413		Lat 40, Albion Circle, &
26130 " 11, 1966	"	Charles M., Jr. <i>et al</i>			<i>et al</i> James Daniel Ferguson	793	583	3	acres, Piedmont ave. Extri. Chick spp. 3p.
" " "	"	Francis L. <i>et al</i>			" " "	793	583		
26913 " 18, 1966	"	Arton C.			<i>et al</i> Larry Eugene Stapleton	794	232		Fontana Forest Lot 35, Fontana Dr. & Berea Heights, Sec. III
27509 " 25, 1966	"			R. W.	Bates & Cannon, Inc.	794	470		Lot 38, Albion Circle, & near City
27737 " 28, 1966	"			R. G.	Norris H. Newton, <i>et al</i>	794	555		Lot Pine Grove Rd. & Piedmont Grove Tp.
27755 " 28, 1966	"	Dorothy Cooper			Lewis Williams, <i>et al</i>	794	591		Lot 3, Hwy. 20 (29) near Monaghan Subd., Sec. 2
28138 " 31, 1966	"	Frances W.			Billy C. Jones	795	216		1/2 Int. Lot 84, Floyd St. & also lot-adj. Paris mt. Tp.
28658 Apr. 5, 1966	"	J. Thomas			Ben H. Scott, <i>et al</i>	795	423		Lot - Farris Bridge Rd. &
28929 " 7, 1966	"	Gladys J. Martin, <i>et al</i>			<i>Dist. Comm.</i> Berea Public Service	795	525		Right of way Lynwood Acres
29177 " 11, 1966	"	Lydia C.			James E. Jones	796	"		Int. Lot 6, Nolin Drive, &
30072 " 19, 1966	"	Mack C.			James E. Sneed	796	435		Lot 39, College Heights Sec. 3, Berea Heights
30176 " 20, 1966	"			R. W.	Bates & Cannon, Inc.	796	466		Lot 47, Albion Circle, & Add. Gantt Tp.
30606 " 25, 1966	"	Gladys B.			Thelma E. Freeman	797	119		Lot 11, Glendale Heights &

# DIRECT or GRANTOR Index to Deeds - Greenville County, S. C.

Open at Proper Tab according to First Letter or Letters of Name and refer to Buff Sub-Index sheet for page reference.

KEYS PRINTING CO.

FILE NUMBER	DATE OF RECORD	GRANTORS FAMILY NAMES	GIVEN NAMES ABCDEFGH	GIVEN NAMES IJKLMNO	GIVEN NAMES PQRSTU VWXYZ	GRANTEES	BOOK	PAGE	NO. OF ACRES	BRIEF DESCRIPTION, LOCATION, ETC. (NOT WARRANTED)
31589	May 4, 1966	Jones		Joe K. et al		<i>Dist. Comm.</i> Berea Public Service	797	481		Right of Way.
"	"	"		Laura M. et al		" " "	797	481		
31589	4-1966	"		Robert H.		" " "	797	485		
31715	5, 1966	"	Clyde E.			R. E. Watkins	797	559		Est. Butler Tp. Part Tract 4, W. R. Jones & Augusta Circle
31752	5, 1966	"	Annie Belle & Juliet			G. J. Scarr, et al	797	561		Lease Lot 6, Augusta Rd.
31736	5, 1966	"	A. H.			Arthur L. Scipes	797	574		Lot 11, Second Ave. Conestee Ave. City
32018	9, 1966	"		Mildred A.		<i>Est. Corp.</i> McKinney-Jones Real Bank	798	17		Lot 10, Blk. K. Prentiss &
32175	11-1966	"	<i>Cancelled</i> Ollie Sumpster R.M.C.	6/25/69 #30915	Jack W. et al	Citizens & Son. Bldg.	798	116		Real Prop. Agreement.
"	"	"	<i>Cancelled</i> Ollie Sumpster R.M.C.	6/25/69 #30915	Louise D., et al	" " "	798	116		
33346	23-1966	"		Malcolm S., et al		Marna W. Snow	798	600	3.75	Austin TP. acres, Jonesville Rd. - Parkdale
33372	23-1966	"		Martin C., jr.		John Cothran Co., Inc.	798	589		Lot 15, Parkdale Drive, Monaghan
33619	25, 1966	"	Billy C.			Alton R. Watson	799	52		Lot 84, Floyd St., Sec. 2, &
33885	27, 1966	"		Sue F.		Tommy E. Robinson	799	152		Lot Olive St.
34374	June 2, 1966	"	Gary Wendell			W. Claud Jones, et al	799	378		Lot 24, Morris St.
34682	6, 1966	"	Allen W. et al			Thomas J. Goldsmith, Jr.	799	510		Lot 22, Starsdale Circle, Starsdale Manor
"	"	"	Grace Preiss			" " "	799	510		

DIRECT or GRANTOR Index to Deeds - Greenville County, S. C.

Open at Proper Tab according to First Letter or Letters of Name and refer to Buff Sub-Index sheet for page reference.

KEYS PRINTING CO.

FILE NUMBER	GRANTORS	GIVEN NAMES	GIVEN NAMES	GIVEN NAMES	GRANTEES	BOOK	PAGE	NO. OF ACRES	BRIEF DESCRIPTION, LOCATION, ETC.
DATE OF RECORD	FAMILY NAMES	ABCDEFGHI	IJKLMNOP	QRSTUVWXYZ					(NOT WARRANTED)
34837 June 7, 1966	Jones	Clinton S.	Lee Sammie		General P. Ledbetter	799	585		Gantt Tp. Lot 12, Ghana Dr.
34223 " 7, 1966	"	Cora Pace, et al			Victor L. Walker	799	538	12 1/8	Acres, O'Neal Tp.
35297 " 13, 1966	Jones	Cecil H.	Ruby L.		John A. McManus, et al	800	162		Lot 86, Floyd St. (now Monoview Circle) Monaghan Subd.
" " "	"	"	"		" " "	800	162		
35506 " 15, 1966	"	Henry B., Jr.			Greenville County	800	203		Right of way Tamarack Trail, Fontana Forest
35519 " 15, 1966	"	Arlon O.			Robert A. Bailey	800	262		Lot 36 Cor. Fontana Dr. &
35665 " 16, 1966	"	L. A., et al			Greenville County	800	304		Right of way.
35998 " 21, 1966	"	A. O. & J. O., et al			Home Improv. & Supply Co.	800	505		Lot 7, Cor. Venus Court & Maria Louisa Lane, Bellvista Heights Presbyterian Church
" " "	"	"	"		" " "	800	505		Lot West Side Prop. Mc Carter
36374 " 21, 1966	"	Clyde E.			Roy E. Watkins, Jr.	801	13		
258 " 28-1966	"	J. Odell, et al			J. B. Jones	801	160		Strip - West side Old Mt. - Creek Rd. (now Piedmont Park Rd.)
" " "	"	"	"		" " "	801	160		
264 " 28-1966	"	J. B.			J. Odell Jones, et al	801	56		Strip - Chick Spgs. Tp. Park Rd.
259 " 28-1966	"	Alice B., J. Odell & W. Claude, et al			J. O. Jones, et al	801	183		Strip - west of Piedmont
" " "	"	Clarence B. & R. C., et al			" " "	801	183		
" " "	"	Grover L., et al			" " "	801	183		

# DIRECT or GRANTOR Index to Deeds - Greenville County, S. C.

Open at Proper Tab according to First Letter or Letters of Name and refer to Buff Sub-Index sheet for page reference.

KEYS PRINTING CO.

( )

FILE NUMBER	GRANTORS FAMILY NAMES	GIVEN NAMES ABCDEFGH	GIVEN NAMES IJKLMNO	GIVEN NAMES PQRSTUVWXYZ	GRANTEES	BOOK	PAGE	No. OF ACRES	BRIEF DESCRIPTION, LOCATION, ETC. (NOT WARRANTED)
645									+ Anderson St.
July 1, 1966 778	Jones	Ethel	Smith	Gerald	Lucile S. Jones	801	324		Int. Lot Cor. Arlington Ave. & School - Fairview Tp.
" 5-1966 1253	"		Laddie L.	+ Paul,	David Adams	801	376		Lot 38, near Bryson High Fairview Sp.
" 7-1966 1570	"	C. R. +		Polly	James J. Eddleman <sup>et al</sup>	801	482		1/2 acre, Craig St., H. Inn Bera Hgts. - Sec. 3.
" 13-1966 1667	"			R. W.	Bates + Cannon, <sup>Inc.</sup> for Kull Trust	802	82		Lot 48, Alban Circle, Oakland Terrace
" 14-1966 1677	"		Kitty E.		Perry S. Luthi as Jr.	802	104		Lots 20 + 21, Zelma Dr. & Augusta Acres, Gantt Sp.
" 14-1966 2097	"		Kitty Eliza		for Kull Trust	802	117		Lot 226, Chatham Ave. - Restriction.
" 14-1966 2097	"		Kitty E.		Perry S. Luthi, as Jr.	802	117		modification of College Heights Subd.
" 19-1966 2944	"	Aslon, et al,			Westcliffe, Sec. III.	802	301		Lot 133, Auburn Circle, ^
" 28-1966 3091	"		M. M., et al		George A. Christenberry, Jr. <sup>et al</sup>	803	13		
" 29-1966	"	David D.		+ Pearl E.	Piedmont Sewer +	803	59		Right of Way Grant.
"	"	"	"	"	+ 3/4 mile Co. Light Dist. of Anderson	803	59		
3037	"								+ N. Maple St., Sville
" 29-1966 3272	"			William A.	Lawrence E. King, et al	803	68		Part Lot 3, Cor. Jones Ave. &
Aug. 1, 1966 3937	"		James Leonard		W. Dennis Smith	803	163		Lot 5, Merlock Dr., Sville Sp. & Bellwita Heights
" 8-1966 4430	"	A. O. + J. O., et al			Paul W. Strupe, et al	803	489		Lot 22, Venus Court, & Dunegan Mills
" 12-1966 5059	"	Gordon A. + Mary Frances			Henry C. Harding Bldgs, <sup>Inc.</sup>	804	75		Lot 3, Sec. 1, Wallace St., County Rd.
" 19-1966 5323	"			Shirley	Donald B. Anderson, et al	804	362	8.32	Acres, Neely Ferry Rd. & Glendale.
" 23-1966	"		Johnny E., et al		Charles R. Brooks, <sup>et al</sup>	804	510		Lot 157, Fairfield Dr.

# DIRECT or GRANTOR Index to Deeds - Greenville County, S. C.

Open at Proper Tab according to First Letter or Letters of Name and refer to Buff Sub-Index sheet for page reference.

KEYS PRINTING CO.

FILE NUMBER	GRANTORS	GIVEN NAMES	GIVEN NAMES	GIVEN NAMES	GRANTEES	BOOK	PAGE	No. OF ACRES	BRIEF DESCRIPTION, LOCATION, ETC.
DATE OF RECORD	FAMILY NAMES	ABCDEFGHIJ	IJKLMNOP	QRSTUVWXYZ					(NOT WARRANTED)
5322 Aug. 23-1966	Jones		Kay G., et al		Charles R. Brooks, et al	804	510		Glendale, Lot 157, Fairfield Dr.,
5580 " 25, 1966	"		John J., et al		Elmer S. Wilson	804	643		Lot 97, Bobo St. Greer Mill Village, in or near Greer
" " " 6743 Sept. 8-1966	"		Lora B., et al		" " "	804	643		
6871 " 9-1966	"		Paul G.		Laddie L. Jones Dist. Comm.	805	495	125	acres, Fairview Tps.
7451 " 16, 1966	"	Faye H.			Berea Public Service	805	511		Right of Way.
7636 " 14-1966	"	Jordan A + Mary Frances et al			Edgeworth Subd.	806	135		Protective Covenants
7834 " 20-1966	"	Hershel, et al			Greenville County	806	267		Right of Way. Perry Ave.
7957 " 21-1966	"	Clara M. et al			Eunice Bellenger Mahon	806	290		Lot + household goods, Chick Spg. sp.
7959 " 21-1966	"	A. O. + J. O.			Charles B. Dempsey	806	370		Lot 3, Sandy Flat Rd.
7958 " 21-1966	"	Nannie J.			Albert P. Jones	806	367	5.1	acres, Highland sp. Highland sp.
8405 " 27-1966	"	Mary L. + H. A.			Albert P. Jones	806	368	2	acres, Tigerville Rd.
8404 " 27-1966	"	A. O. + J. O., et al			John D. Miller, Jr. et al	806	565		Lane, Della Vista Heights Part Lot 32, Greenville
" 27, 1966	"	A. O. + J. O., et al			Cecil A. Barnett, Jr. et al	806	566		Lot 6, Maria Luisa Lane + Venus Court
" " " 8406	"	"			" " "	806	566		Della Vista Heights Vigie Circle, Cherokee Forest
" 27 1966 10215	"			Robert M.	Harris R. Alexander et al	806	569		Lot 13, Roberta Dr. + Chick Spg. sp.
Oct. 17, 1966	"	Gertude Green, et al			Lixie Enterprises, Inc.	807	597	61	acres, Wolf Creek,



# DIRECT or GRANTOR Index to Deeds - Greenville County, S. C.

Open at Proper Tab according to First Letter or Letters of Name and refer to Buff Sub-Index sheet for page reference.

KEYS PRINTING CO.

FILE NUMBER	DATE OF RECORD	GRANTORS FAMILY NAMES	GIVEN NAMES ABCDEFGHIJ	GIVEN NAMES JKLMNOPQ	GIVEN NAMES RSTUVWXYZ	GRANTEES	BOOK	PAGE	No. OF ACRES	BRIEF DESCRIPTION, LOCATION, ETC. (NOT WARRANTED)
10815	Oct. 25, 1966	Jones	A. O. &	J. O., et al		W. Frank Dooley, et al	808	225		Lanes, Dellvista Heights Part Lot 33, Greenville
12295	Nov. 11, 1966	"				W. A., Jr Hazel G. Widemon	809	151		Bond for Title - Tract 2, Prop. W. A. Jones, Jr.
"	"	"				" " " "	809	151		Prop. W. A. Jones, Jr.
12292	" 11-1966	"				W. A., Jr. Helen Allen	809	167	3.6	acres, Unnamed Rd.,
12486	" 15, 1966	"	C. O., et al			City of Greenville	809	254		Right of way
12486	" 15, 1966	"	Mr. C. O.			" "	809	254		
12471	" 15, 1966	"	Carrie	#22054 3-15-67.	Cancelled Ollie Farnsworth R.M.C.	Carolyn Jones Anderson	809	181		Washington Heights 3/4 Int. Lot 2, Nelson St., Hghts.
12670	" 16-1966	"		J. O.		Douglas M. Crain	809	292		Int. Lot 4, Add. Dellvista
12669	" 16-1966	"	A. O.	J. O.		L. E. Rish	809	294		Int. Lot 21, cor. Venus Court & Maria Louisa Lane, Dellvista Hghts.
"	"	"	"	"		" "	809	294		Woodfields, Inc. Lot 18, Glenwood Lane,
13871	Dec. 2, 1966	"			Ralph O.	William Robert Jones	810	155		
13835	" 2, 1966	"			et al Ruth W.	Agnes Stone Lawsey	810	162		Part Lot 7, South Side, Crest St., Mrs. F. L. Stone, East.
"	"	"			" "	" " "	810	162		
14086	" 6, 1966	"		Martins L.		John B. Coaley, et al	810	200		Pinewood Estate Lot 84, Pinewood Dr. III B, Westcliffe Subd.
14320	" 8, 1966	"	Arlon O.			Harry L. Norris, et al	810	321		Lot 217 Eastcliffe way
15075	" 19, 1966	"	Clenty S.		Lee Sammie	G. P. Ledbetter, et al	810	618		Lot 4, Glenwood

# DIRECT or GRANTOR Index to Deeds - Greenville County, S. C.

Open at Proper Tab according to First Letter or Letters of Name and refer to Buff Sub-Index sheet for page reference.

KEYS PRINTING CO.

FILE NUMBER DATE OF RECORD	GRANTORS FAMILY NAMES	GIVEN NAMES ABCDEFGHIJ	GIVEN NAMES KLMNO	GIVEN NAMES PQRSTUWXYZ	GRANTEES	BOOK	PAGE	NO. OF ACRES	BRIEF DESCRIPTION, LOCATION, ETC. (NOT WARRANTED)
15371 Dec. 22-1966	Jones			R. W.	Bates & Cannon, Inc. Trustee	811	28		Sec. 3 Lot 39, Beria Hgts.
15562 " 27-1966	"			Roy D., et al	J. J. Kaufmann, Jr.	811	119		Lot 5 + part Lot 4, Splbg. Rd., East Lake.
"	"			Rhyland E.	" "	811	119		
15571 " 29-1966	"	Alvin H.			Jack B. McDonald	811	152		Creek Rd. - Chick BRgs. Tp. Lot 71/2, Lower Brushy <span style="float: right;">5 FT LOT 13</span>
15687 " 28-1966	"			Virginia Ann	William A. Vaughn	811	180		Lot "C" St., Chick Spgs. Tp.
15794 " 29-1966	"			W. A., Jr.	Town of Mauldin	811	229		Option 20.6 acres, Also 50 ft. Strip - Laurel Creek.
"	"			"	"	811	229		Creek Rd., Chick Spgs. Tp. Part Lot 13, Lower Brushy near Ft. Inn, Fairview Twp.
15950 " 30-1966	"	Alvin H.	N		Raydee E. Wyatt	811	341		Lot 4, Woodland Dr. ~ Road, near City
17303 Jan 17, 1967	"	Essie Mae H.			Thomas Bates, et al	812	228		9.47 Acres, Old Spartanburg Heights.
17285 " 17, 1967	"			Ina Mae & William	Emily Lite, et al	812	247		Int. Lot 2, Washington
17397 " 18-1967	"			Kedric E. Jr.	Carrie Jones	812	313		Right of way Rd. + Lyons Dr.
17559 " 20, 1967	"			R. W.	Duke Power Co.	812	372		Int. Tract - Jonesville ~ Zone 3, near Heights
18354 " 21-1967	"			Malcolm S., et al	Agnes J. Fowler	813	63		Lot 5 1/2, Woodview Dr. ~ Fontana Forest
18679 Feb 19, 1967	"			R. W.	Bates & Cannon, Inc.	813	241		Part Lot 31, Fontana Dr. ~ Dr., Fontana Forest
19069 " 8, 1967	"	Arlon O.			Martin F. O'Brien	813	425		Lot 32 + 1/2 Lot 31, Fontana ~
19070 " 8, 1967	"	Arlon O.			Robert E. Fisher, et al	813	426		

# DIRECT or GRANTOR Index to Deeds - Greenville County, S. C.

Open at Proper Tab according to First Letter or Letters of Name and refer to Buff Sub-Index sheet for page reference.

KEYS PRINTING CO.

( )

FILE NUMBER	DATE OF RECORD	GRANTORS FAMILY NAMES	GIVEN NAMES ABCDEFGH	GIVEN NAMES IJKLMNO	GIVEN NAMES PQRSTUWXYZ	GRANTEES	BOOK	PAGE	NO. OF ACRES	BRIEF DESCRIPTION, LOCATION, ETC. (NOT WARRANTED)
19071	Feb. 8, 1967	Jones	Bobby G. & Lynda D.			Sue S. Dixon, et al	813	445		Rosewood Park Lot 28, Fynn Dr., Carolina Court
19460	" 13, 1967	"	Coy W. Sr. & Nettie O.			Quality Cadillac - Oldemobile, Inc.	813	572		Lot 242, Marlens Ave. Sec. 2,
19837	" 16, 1967	"		Juliet Earle		Sarah Lee Earle, et al	814	70		Lot Bunscombe St.
20100	" 20, 1967	"	Alice B., f. Odell & William	Clauke, et al		Clarence B. Jones	814	170		Lot- Maria Louisa Lane.
	"	"	Groves L.	Cleveland, et al		" " "	814	170		
20225	" 21, 1967	"			R. W.	Berea Heights, Sec. 3	814	239		Drainage Easement. H. Abney Mills.
20899	Mar-1-1967	"	Arlon O.			William B. Forrester	814	535		Lot 349, Furman St., Sec. 5
20911	" 1-1967	"			R. W.	Bates & Cannon, Inc.	814	533		Lot 51, cor. Wardview Ave & Hardwick Dr., - Sec. 3, Berea Hgts.
	"	"			"	" " "	814	533		
21004	" 2, 1967	"	Howard H. &	Roland A.		Duke Power Co.	814	589		Right of Way Sec. 12, Fairview Sp.
21283	" 6, 1967	"	Essie Mae H.			Clarence Harrison Acceptance Corp.	815	28		Lot 10, Bayson Heights Cedar Lane Gardens
21284	" 6, 1967	"			H. Wilson	North American	815	31		Lot 91 Gardenia Dr Riley Place
21690	" 10, 1967	"			Margie Ann	D. V. Feaster, et al	815	209		Lot 53 M <sup>2</sup> Lee St.
21953	" 14, 1967	"	E. L. - & Sons, Inc.			Industrial Realty Co., Inc.	815	309		Agreement
22213	" 16, 1967	"			Laddie L. & Paul G., Jr.	David Adams	815	465		Lots 36 + 37, Prop. Lot L. & Paul G. Jones
	"	"			" " "	" " "	815	465		

# DIRECT or GRANTOR Index to Deeds - Greenville County, S. C.

Open at Proper Tab according to First Letter or Letters of Name and refer to Buff Sub-Index sheet for page reference.

KEYS PRINTING CO.

FILE NUMBER	GRANTORS	GIVEN NAMES	GIVEN NAMES	GIVEN NAMES	GRANTEES	BOOK	PAGE	NO. OF ACRES	BRIEF DESCRIPTION, LOCATION, ETC.
DATE OF RECORD	FAMILY NAMES	ABCDEFGHIJ	KLMNO	PQRSTUWXYZ				(NOT WARRANTED)	
22362 Mch. 19, 1967	Jones		Lilla H.		Elaine J. Hudson	815	511		Ft. Inn. Lot Hellams St. Sec. 3.
22913 " 24-1967	"			R. W.	Bates & Cannon, Inc	816	119		Lot 53, Berea Hgts., Berea Hgts, Paris Mt. Tp.
23109 " 27, 1967	"			R. W.	Jack W. Parker	816	337		Lot 59, Hardwick Dr., Horse Rd., Falls Annex
23227 " 28, 1967	"	H. J.	et al		C. F. Cato, Sr., et al	816	411		Lot 1, Cor. Earle Dr. & White
23479 " 30-1967	"			T. G.	Ralph M. Jones	816	463	37 1/100	acres, Chick Spgs. Tp.
23618 " 31, 1967	"		L. A.		Dennon O. Jones	816	567	5.0	Acres, Taylors Rd.
23619 " 31, 1967	"		L. A.		Donald W. McCarter	816	546	10.7	Acres, Taylors Rd.
24192 Apr. 7-1967	"		L. A.		Donald W. McCarter	817	231		Option - 8.7 acres, Taylors Rd. South Forest East
24530 " 11, 1967	"	Bobby M.			William C. Brewster	817	368		Lot 183 W. Belvedere Rd. Agreement
24639 " 12, 1967	"	James W. & Thalia B.			City of Greenville, S. C.	817	409		Right of way & Release Bellevue Heights
25063 " 17, 1967	"	A. O. & J. O., et al			County of Greenville, S. C.	817	554		Strip - Maria Luisa Lane, & Jonesville Rds.
25670 " 24-1967	"	Malcolm S., et al			W. H. Alford	818	233	12.6	Acres, Cor. Snuffletown & Jonesville Rds.
25704 " 24-1967	"	formerly Nellie A.			Malcolm S. Jones, et al	818	147		Tract - Snuffletown & Settlement Rd., Bates Tp.
25833 " 25, 1967	"			Paul L.	James T. Gilbert	818	300	18.03	Acres (Less 0.20 acres)
26370 May 1-1967	"	Laddie L. & Paul		Gerald	Nathaniel Neely, et al	818	523		Lots 3, 4, Howard Drive, & Lot 5 on Un-named
26492 " 2, 1967	"	Elsie O.			Henry Armstrong	818	581		St. - Howard Hgts; Lots 1 & 2 Cor. Brookdale Ave. & Laurens Rd. Fair Hgts.

# DIRECT or GRANTOR Index to Deeds - Greenville County, S. C.

Open at Proper Tab according to First Letter or Letters of Name and refer to Buff Sub-Index sheet for page reference.

KEYS PRINTING CO.

( )

FILE NUMBER	GRANTORS FAMILY NAMES	GIVEN NAMES ABCDEFGH	GIVEN NAMES IJKLMNO	GIVEN NAMES PQRSTUWXYZ	GRANTEES	BOOK	PAGE	No. OF ACRES	BRIEF DESCRIPTION, LOCATION, ETC. (NOT WARRANTED)
26846 May 5, 1967	Jones			R. W.	Bates & Cannon, Inc.	819	131		Berea Heights, Sec. III Lot 36, Albion Circle, n Montreal Hills
28345 " 22, 1967	"	H. J., et al			Charles D. Howard, et al	820	173		Lot 11, Pemberton Dr., n Dellwita Heights
28706 " 26, 1967	"		J. O.		Douglas N. CRAIN	820	390		Int. Lot 5 + Part Lot 6, n Berea Heights
29430 June 1, 1967	"			R. W.	Bates & Cannon, Inc.	820	649		Lot 57 Wardview Ave., n
29846 " 6-1967	"			Ralph M.	Patrick Ryan O'Shields	821	219	1	acre, cor. Reid's School Rd. + Randall Rd. Chick Spgs. Tp.
30485 " 13, 1967	"			R. W.	Bates & Cannon, Inc.	821	510		Berea Heights, Sec. 3 Lot 54, Wardview Dr., n
30762 " 15, 1967	"	Ethel S.			Walton Green, et al	821	631	57 1/2	Mills, Life Est. Reserved Acre, near Pelham n
244 " 27, 1967	"			Mary Kathleen	Osceola Nabertt Jones, Jr.	822	411	1	acre, Hunts Bridge Rd.
497 " 29-1967	"	Byard H., et al			James A. Herring, Jr.	822	517		Lot 134, Camden Lane. Belle meade, Sec 1 + 2 Rde, Chick Spgs. Tp.
852 July 5, 1967	"			Mary L., et al	" " " "	822	517		2.0 acres, cor. State Park + County
1038 " 6-1967	"	Albert P. et al			P. E. Collins	823	11		Lot 27, Lawton ave. J. A. Wood Est.
1188 " 7-1967	"	H. P., et al			Lurlene Jones	823	76		Chick Spgs. Tp.
1386 " 11-1967	"	Bessie S., et al			" " "	823	76		2 tracts - Saluda Tp.
	"			Lois Hughey, et al	Rozanna Hughey	823	115		Real Property Agreement
	"	Constance M. + Jimmy		3-21-68 Cited 24574	Natl. Bank Citizens + Southern	823	221		

# DIRECT or GRANTOR Index to Deeds - Greenville County, S. C.

Open at Proper Tab according to First Letter or Letters of Name and refer to Buff Sub-Index sheet for page reference.

KEYS PRINTING CO.

FILE NUMBER	GRANTORS	GIVEN NAMES	GIVEN NAMES	GIVEN NAMES	GRANTEES	BOOK	PAGE	No. of ACRES	BRIEF DESCRIPTION, LOCATION, ETC. (NOT WARRANTED)
DATE OF RECORD	FAMILY NAMES	ABCDEFGHIJ	JKLMNO	PQRSTUVWXYZ					
2099 July 17-1967	Jones				Sonja L Ruth H. Lynch	823	520		Lot 1, McDaniel Ave
2100 " 17-1967	"				W. A., Jr. Town of Mauldin	823	574	21.6	acres, Laurel Creek - near Mauldin - also a strip.
"	"				" " " " "	823	574		
2739 " 24-1967	"		Maggie Lou		Nettie B. Tarrance	824	216		Part Lot 22, Ware St. City
3227 " 28, 1967	"		Lydia C.		James E. Jones	824	399		Dr., Lynwood Acres re-record - Int. Lots, Malin Acres, South Sp.
3239 " 28, 1967	"		James E.		Allen D. Cumbie	824	461		Lot 6, Malin Dr. Lynwood Acres, Chick Sp. Sp.
3238 " 28, 1967	"		J. L.		Charles R. Lindsay	824	475		Part Lot 6, Pine St. near Bess
3463 " 31, 1967	"	F. A.		Pauline	James G. Mattos, et al	824	634		Lot 28, College Park, ~
3614 Aug. 1, 1967	"			William S. Jr.	Town of Mauldin Natl. Bank	825	41		Right of way
3781 " 3, 1967	"	<del>Cancelled</del> Alma		Kitty E. #4741	Citizens & Southern	825	221		Real Property Agreement Dixie Farms, Galitt Sp
4032 " 4, 1967	"	Alma M. + Macon W.			Donald D. Zebbley, et al	825	384		Lot 39, Stevenson Lane, ~ Rd. - Highland Sp.
4151 " 7-1967	"	Garvin Jerome			Claude C. Hyder, et al	825	452	3	acres, O'Neal - Highland Bessie Heights
5085 " 15, 1967	"			R. W.	Bates, & Cannon, Inc.	826	216		Lot 47, Albion Circle, ~ subd. Butler Sp.
5323 " 17, 1967	"			Mary M. + Robert M.	Clyde David Morton	826	334		Lot 4, Laurel Heights 258, Fontaine Forests.
5300 " 17, 1967	"	Arlon C.			H. C. Moody, et al	826	345		Lot 1 + Part Lot 2, S.C. Hwy.
5706 " 23, 1967	"			Paul G.	Ballenger Saving Co., Inc. et al	826	599		Lot Standing Springs Rd.

# DIRECT or GRANTOR Index to Deeds - Greenville County, S. C.

Open at Proper Tab according to First Letter or Letters of Name and refer to Buff Sub-Index sheet for page reference.

KEYS PRINTING CO.

( )

FILE NUMBER	GRANTORS FAMILY NAMES	GIVEN NAMES ABCDEFGH	GIVEN NAMES IJKLMNO	GIVEN NAMES PQRSTUVWXYZ	GRANTEES	BOOK	PAGE	NO. OF ACRES	BRIEF DESCRIPTION, LOCATION, ETC. (NOT WARRANTED)
DATE OF RECORD									
5804 Aug. 23, 1967 6285	Jones			John B., Sr.	Roy H. Cantrell	826	606		near Green, Chick Spgs Sp. Lots 7 & 8, Vernon St. & Paris, Mt. Sp.
" 28, 1967 6373	"			Iris Hughey, et al	Rosanna Hughey	827	109	8.66	Acres, Little Texas Rd. Lane, Stillwata Hgts.
" 29, 1967 6314	"	A. O. & J. O., et al			Michael E. Hammett	827	187		Part Lots 32 & 33, Greenerista
" 29, 1967	"			Myrtle Ruzja	Robert M. Inman	827	208		Lot 1, Lake Lanier, Glassey Mt. Sp., also Boat house
" "	"			" "	" " "	827	208		Sites L. & M Frank Sts. Ward 1
6996 Sep. 5, 1967 6998	"	Bill Burke		Jefferson	John J. Farmer	827	467		Int Lot Cor. Pinckney & Frank Sts. Ward 1
" 5, 1967 6999	"			Walter	" " "	827	468		Int. Lot Cor. Pinckney & Frank Sts. Ward 1
" 5, 1967 7002	"	Charles Austin			" " "	827	469		Int. Lot Cor. Pinckney & Frank Sts. Ward 1
" 5, 1967 6997	"			John Hampton	" " "	827	470		Int. Lot Cor. Pinckney & Frank Sts. Ward 1, City
" 5, 1967 8047	"	Burke C. & Jack D. & Roy C. Jr.			John J. Farmer	827	533		Int. Lot Cor. Pinckney &
" 15, 1967 8307	"	Charles H.		Hoyle	Greenville County	828	435		Petition - Right of Way
" 18, 1967	"			William	Leon Moody	828	566		Lot 29, Cor. Portsmouth Dr. & Tagwell Dr. Richmond Hills
"	"			"	" "	828	566		Settlement Rd., O'Neash Sp.
8447 " 19, 1967 8885	"	Bertha L. &		Paul L.	James J. Gilbert Bank of Augusta	828	606	18.03	Acres, less part, &
" 25, 1967 8884	"	Harriette Palmer			The National Exchange Trust Co. of Augusta.	829	12.3		Trust Agreement
" 25, 1967	"			William	The First Natl. Bank &	829	102		Trust Agreement

# DIRECT or GRANTOR Index to Deeds - Greenville County, S. C.

Open at Proper Tab according to First Letter or Letters of Name and refer to Buff Sub-Index sheet for page reference.

KEYS PRINTING CO.

FILE NUMBER DATE OF RECORD	GRANTORS FAMILY NAMES	GIVEN NAMES ABCDEFGHIJ	GIVEN NAMES JKLMNO	GIVEN NAMES PQRSTUVWXYZ	GRANTEES	BOOK	PAGE	No. OF ACRES	BRIEF DESCRIPTION, LOCATION, ETC. (NOT WARRANTED)
86 97 Sep. 21, 1967	Jones			R. W.	Bates + Cannon, Inc	829	93		Sec. 3 Lot 46 Berea Heights & Venus Court
87 27 " 21, 1967	"	A. G. + J. O., et al			Wendle G. Hammond, et al	829	108		Lot 1, Maria Louisa Lane, leads from Finlay Bridge Rd.
88 62 " 22, 1967	"	Harold J.			Lloyd Jones, et al	829	167		Lot Cor. New Cut road which
87 77 " 22, 1967	"	Gordon O. et al			M. H. Fore	829	175		Lot 248, Marlens ave. Sec. 2, Caroline Court.
" 88 63 " 22, 1967	"	Ethel L. et al			" " " et al	829	173		Trail, Fontana Forest.
89 01 " 25, 1967	"	Arson O.			Charles M. Jones, Jr	829	196		Lot 43, Tamarack Part Lot 11, Curtis Rd.
90 04 " 25, 1967	"	Farley H.			John W. Massey Dist. a Body Politic	829	215		Bond for Title - Lots 10 + Lolisa Lane
92 04 " 27, 1967	"	J. O.			Piedmont Park Fire	829	229		Water line etc. on Maria Heights
105 25 Oct. 6, 1967	"	Lilla H.			Roosevelt Ladson	829	362		Lots 34, 35, + 41, Howard. Bunkum Park
105 44 " 6, 1967	"	Ollie S.			Daniel E. Shaw, et al	830	253		Lot 56, North Warren Dr. Fontana Forest.
113 78 " 18, 1967	"	Arson O.			James B. Sauten, et al	830	249		Lot 46, Tamarack Trail in or near Piedmont
113 79 " 19, 1967	"	Dorothy C. + Lloyd G.			Talmadge C. Cooper, et al	831	88		Lot 140, Sec. 4, Main St.
114 52 " 19, 1967	"	Dorothy C. + Lloyd G., et al			Dorothy C. Jones, et al	831	87		Lot, Grove Tp.
" 19, 1967	"	Lloyd, et al			Robert F. Mc Carter	831	144		Lot Cor. Finlay Bridge Rd. + New Cut Rd.
" "	"	Maie B., et al			" " "	831	144		
116 61 " 20, 1967	"	Bobby C., et al			Jones A. Walker, et al	831	194	4.15	Chick Spgs. Tr. Acres, Hammett Rd.



# DIRECT or GRANTOR Index to Deeds - Greenville County, S. C.

Open at Proper Tab according to First Letter or Letters of Name and refer to Buff Sub-Index sheet for page reference.

KEYS PRINTING CO.

FILE NUMBER DATE OF RECORD	GRANTORS FAMILY NAMES	GIVEN NAMES ABCDEFGHIJ	GIVEN NAMES KLMNO	GIVEN NAMES PQRSTUVWXYZ	GRANTEES	BOOK	PAGE	NO. OF ACRES	BRIEF DESCRIPTION, LOCATION, ETC. (NOT WARRANTED)
11661 Oct. 20 1967 11924	Jones	Carolyn A., et al			Jones A. Walker, et al	831	194	4.15	Chick Spgs. Tp. Acre, Hammett Rd. ~ Near City
" 24 1967 12486	"	Lucile Hudson et al			M. F. Woodward	831	330		Lot North Parker Rd. Bates Tp.
" 30 1967 13478	"		Ralph J.		Carl Sandlin	831	519		Lot Pleasant Retreat Rd. Sullivanville Hgls.
Nov. 8 1967 13609	"	A. D. & J. D., et al			Henry H. Kiney, et al	832	310		Part Lot 17, Melrose Lane, Woodville Heights
" 9 1967 13624	"	Benny Harvey, Jr., et al			Jessie Mae Jones Church	832	339		Int. Lot 22, Alice St. & Marietta - Bates Tp.
" 9 1967 14169	"	Margie Sue J., et al			Marietta First Baptist	832	359		Part Lot 7, Betson St. & Chick Spgs. Tp.
" 15 1967 14213	"	Eula H.			Jeff Bramlett, Jr.	832	614	1.65	Acre, Kimbell Rd., ~
" 15 1967	"	Lloyd G., et al			Talmadge Cooper, et al	832	612	1.58	acres, S.C. Hwy. 20 (formerly U. S. Hwy. 29) Bacon Tp.
" 15879	"	" " "	" " "	" " "	" " "	832	612		
Dec. 5 1967	"	Lloyd & Reba J. et al			Jennings Edwards et al	834	103		Lot 8, a 20 ft strip & Part Lot 9, Cooper St.
" "	"	" " "	" " "	" " "	" " "	834	103		Travelers Rest, Bates Tp. Fontana Forest
16105 " 7 1967 16225	"	Arlon O.			David E. Whitlock et al	834	189		Lot 45, Tamarack Trail, ~ Fontana Forest
" 8 1967 16224	"	Arlon O.			David Edgar Fleming et al	834	250		Lot 27, Pennwood Lane, Hwy. 253, Fontana Forest
" 8 1967 16307	"	Arlon O.			Morris A. Hamby et al	834	256		Lot 3 & Part Lot 2, S. C. Hwy. Tp.
" 11 1967 17267	"	Margaret McGill, et al			Ruby R. McGill	834	292		Int. 3 Tracts - Oaklawn Agreement - Lot Williams
" 20 1967	"	Luther Preston			David Roy Thomas	835	125		Rochester Estate Purchase

# DIRECT or GRANTOR Index to Deeds - Greenville County, S. C.

Open at Proper Tab according to First Letter or Letters of Name and refer to Buff Sub-Index sheet for page reference.

KEYS PRINTING CO.

FILE NUMBER	GRANTORS	GIVEN NAMES	GIVEN NAMES	GIVEN NAMES	GRANTEES	BOOK	PAGE	No. OF ACRES	BRIEF DESCRIPTION, LOCATION, ETC.
DATE OF RECORD	FAMILY NAMES	ABCDEFGHIJ	IKLMNO	PQRSTUVWXYZ					(NOT WARRANTED)
17597 Dec. 26, 1967	Jones	Arden O.			Edward Fridal, et al	835	281		June, Fontana Forest Lot 98, Sandwood
17707 " 27, 1967	"	Ben S. + Lucias H.			Duke Power Co.	835	337		Right of Way
17711 " 27, 1967	"	L. A.			Donald C. Hollum, et al	835	346	6.7	near Brushy Creek Church Community, Chick Spgs. Sp.
" "	"	"	"		" " "	835	346		Fairview Sp.
17833 " 28, 1967	"	Essie Mae			Nowen Kilgore	835	411		Lot 3, Bryson Heights
18933 Jan. 12, 1968	"	Arden O.			Jack J. Chapman, et al	836	204		Lot 8 Cor. Tamarack Jessie + S. C. Hwy
" "	"	"	"		" " "	836	204		253, Fontana Forest Whiteman Hwy, Bulls Heights
19859 " 18, 1968	"			R. H.	Bates + Cannon, Inc.	836	344		Lot 43, Albion Circle + Blk. 5, mt. View Land Co.
19624 " 22, 1968	"	Beattie R., Jr.			Julian B. Barron Church - Deacons.	836	426		Lot 110, Chandler St. + Creek Rd - Chick Spgs. Sp.
19688 " 22, 1968	"	Alvin H.			Brushy Creek Baptist	836	453		Lot 11, Lower Brushy
19941 " 25, 1968	"	Arden O.			Jimmy A. Cooke, et al	836	560		Lot 18 + Part Lot 17, Tamarack Trail
" "	"	"	"		" " "	836	560		Fontana Forest Circle.
20378 " 31, 1968	"	Arden O.			Jimmy B. Davis, et al	837	103		Lot 10 Mountain View Calvin - Hays, Luther Sp.
20495 Feb. 1, 1968	"	Clay, III + Loretta R.			Larry D. Upton, Jr., et al	837	156		Lot 35, Princeton Ave + Prayer
20496 " 1, 1968	"	Furman + Horace F. Jones			Furman + Horace Jones	837	169		Lots 35 + 36, Prayer
20597 " 2, 1968	"	J. O., et al			A. O. Jones	837	209		Lot 1, Dell Vista Hgts.

# DIRECT or GRANTOR Index to Deeds - Greenville County, S. C.

Open at Proper Tab according to First Letter or Letters of Name and refer to Buff Sub-Index sheet for page reference.

KEYS PRINTING CO.

FILE NUMBER	GRANTORS FAMILY NAMES	GIVEN NAMES ABCDEFGH	GIVEN NAMES IJKLMNO	GIVEN NAMES PQRSTUWXYZ	GRANTEES	BOOK	PAGE	NO. OF ACRES	BRIEF DESCRIPTION, LOCATION, ETC. (NOT WARRANTED)
DATE OF RECORD									
22495 Feb. 26, 1968	Jones	H Essie Mae	Lilla H.		Milious Brown	838	358		Jones, et al Fairview Tp. Lot 2, Prop. Lilla H.
22446 " 26, 1968	"		W. Morris	et al R. Alton	E. H. Edwards, et al	838	423		Lot 4, West Morgan St. (formerly Onal Ave.)
" " 22957 Mar. 1, 1968	"	Delphin W.	+ Ret E.		" "	838	423		Pines, Grove Tp. Lot 2, Part Whispering
22955 " 1, 1968	"	Estelle M.	+ Joe S.	Rose G. Jr. George Rose	James Cooley James Cooley	838	623 614		Lot 1, less part, Grove Tp.
23316 " 6, 1968	"				James P. Mulligan	839	133	1	Acres, Chick Spgs. Tp. S.C. Hwy. 253, Fontana Street
23578 " 8, 1968	"	Arton D.			Jack J. Chapman	839	240		Lot 8, Cor. Samsracks Trail
23759 " 11, 1968	"	Arton D.			Charles M. Jones, Jr.	839	328		Lot 43, Samsracks Trail
24182 " 15, 1968	"	Norace W.			J. W. Stokes	839	501		Woodside Mills Lot 50, Seventh St. (Ave)
24405 " 19, 1968	"		L. A.		Rebecca B. Vinson	840	23		Triangular lot Adj. Tract, Taylors Rd. also
24639 " 21, 1968	"			R. W.	Malcolm L. Blackmon	840	146		Block 1 54th. Sub'd. Lots 64 & 65, Sec. 16
25070 " 27, 1968	"	Grady M.	+ Mary Rose P.		Plantation Pipe Lining Co.	840	345		Amendment Easement Grant under
25897 Apr. 4, 1968	"	Fred	+ Mildred L.		Rose Marie Phillips	841	295		Lot 3, Cary St.
26354 " 9, 1968	"		L. A.		Joann S. Prince	841	525		Lot Taylors Rd.
26355 " 9, 1968	"		L. A.		Donald W. Mc Carter	841	526		Lot Taylors Rd.
26516 " 11, 1968	"	Farley H.			Clyde H. Heaton	841	622		Cornell Court Estm. Lot 7 Cor. Curtis Rd.

DIRECT or GRANTOR Index to Deeds - Greenville County, S. C.

Open at Proper Tab according to First Letter or Letters of Name and refer to Buff Sub-Index sheet for page reference.

KEYS PRINTING CO.

FILE NUMBER	GRANTORS	GIVEN NAMES	GIVEN NAMES	GIVEN NAMES	GRANTEES	BOOK	PAGE	NO. OF ACRES	BRIEF DESCRIPTION, LOCATION, ETC.
DATE OF RECORD	FAMILY NAMES	ABCDEFGHIJ	KLMNO	PQRSTUWXYZ					(NOT WARRANTED)
26898 Apr. 16, 1968	Jones	Arlon O., et al			et al Carlos Rector Kellett,	842	205	19.8	Rd. - Fairview Sp. Acres, Fork Shoals
27141 " 18, 1968	"	A. O., et al			J. O. Jones	842	291		Int Lots 35 + 36 Greenville Lane + Melanie Lane, also
" "	"	"	"	"	" "	842	291		Int. Lot 144 Dellwista Edge Pauline St. near Taylors
27372 " 22, 1968	"	H. L.			+ Rachel M. Lindsey Bldg., Inc.	842	404		Lot 1, Cor. Bridge Rd. +
27412 " 22, 1968	"				Sonja L. Roy E. Cobb, Jr.	842	429		Lot 5, Westminsters Dr. Paris Mt. Sp.
27698 " 24, 1968	"				W. W. Bobby Gene Jones	842	525		Lot 60, Bessie Heights, Tentenas Forest
27725 " 26, 1968	"	Arlon O.			Annabelle Cooper	843	35		Lot 42, Simeon's Trail,
27996 " 27, 1968	"	Edward + Norma C.			John W. Wheeler, et al	843	124		Lot 12, State Hwy. 14, Holland Heights, Sills, Austin's Sp.
" "	"	"	"	"	" " "	843	124		"
28074 " 29, 1968	"	Edora B. (nee Jones Freeman)			et al John B. Wilson,	843	114		Lots 20 + 21, Nimble St. - Piedmont East.
" "	"	"	"	"	" " " "	843	114		Chick Spgs. Sp. - Hills, Austin's Sp.
28041 " 33, 1968	"	Mary G., et al			et al Helen A. Southern	843	331	20.25	Acres, Higgins Lane
28329 May 1-1968	"	Adolphus B.			et al + Ruby B. Samuel J. Rowan,	843	207		Part Lot 171, Carter Tr. Heights
29055 " 9, 1968	"	Lilla Howard			et al Montee Ladson,	843	587		Lots 21 + 22 Howard Shore, Dr. Lake Lanier
29241 " 13, 1968	"	James Homer, Jr.			et al Ralph Gillespie	844	86		Int. Lot East Lake
29588 " 15, 1968	"	Ernest			et al Walter L. Martin, Jr.	844	163	52.41	Acres, Lakeview Sp.

# DIRECT or GRANTOR Index to Deeds - Greenville County, S. C.

Open at Proper Tab according to First Letter or Letters of Name and refer to Buff Sub-Index sheet for page reference.

( )

FILE NUMBER	GRANTORS FAMILY NAMES	GIVEN NAMES ABCDEFGH	GIVEN NAMES IJKLMNO	GIVEN NAMES PQRSTUWXYZ	GRANTEES	BOOK	PAGE	No. OF ACRES	BRIEF DESCRIPTION, LOCATION, ETC. (NOT WARRANTED)
29588	Jones	Edgar	et al		Walter L. Martin, Jr. <sup>et al</sup>	844	163	52.44	Acres, Saluda Sp.
May 15 1968					Plantations Pipe Line <sup>Co.</sup>	844	249	Easement Grant and	
29424	"	"	"	"	"	"	"	"	"
" 16 1968	"	Hazel	"	& Van	J. W. James, et al	844	367		Lot 5, Wilkins St.
29941	"	"	"	"	"	"	"	"	Dellvista Heights
" 20 1968	"	"	"	"	Robert J. Guible	844	505		Lot 4, Maria Lohia Lane,
30284	"	"	"	"	William B. Frann	844	521		Lease Agreement.
" 23 1968	"	"	"	"	"	"	"	"	Lots 1 & 2, W. E.
30270	"	"	"	"	"	"	"	"	McC Intyre Prop. U. S.
" 23 1968	"	"	"	"	"	"	"	"	Hwy. 29.
"	"	"	"	"	"	"	"	"	Option to buy Lots
30271	"	Beth A.	"	& William B.	"	"	"	"	1 & 2, Hill 7 Ave.
" 23 1968	"	"	"	"	"	"	"	"	near Greer, Ch. Sp. Tp.
"	"	"	"	"	"	"	"	"	"
30571	"	"	"	"	James P. Clardy	844	640		Lot Highway 20, Grove Sp.
" 27 1968	"	"	"	"	George Ross Jr.	844	640		Pleasant Valley
30560	"	Carl	"	"	Willie B. Rackley, et al	844	640		Lot 310, Chaucer Ave.
May 27 1968	"	George & Joyce M.	"	"	"	"	"	"	"
30905	"	"	"	"	"	"	"	"	"
" 31 1968	"	A. H., et al	"	"	Grille County	845	227		Right-of-way.
31733	"	"	"	"	"	"	"	"	Montreal Hills Subd.
" 31 1968	"	H. J., et al	"	"	Berea Public Ser. Dist.	846	77		Water lines, etc.
31101	"	"	"	"	"	"	"	"	College Park Subd.
" 31 1968	"	H. J., et al	"	"	"	"	"	"	Water lines, etc.
31172	"	"	"	"	"	"	"	"	ser. 3.
" 31 1968	"	"	"	"	Bates & Carron, Inc.	845	465		Lot 4.5, Berea Heights
32559	"	Fred W.	"	"	James R. Kennedy	846	396		North Acks.
" 18 1968	"	Alvin H.	"	"	James M. King, et al	846	536		Lot 4, North Acks Dist.

# DIRECT or GRANTOR Index to Deeds - Greenville County, S. C.

Open at Proper Tab according to First Letter or Letters of Name and refer to Buff Sub-Index sheet for page reference.

FILE NUMBER DATE OF RECORD	GRANTORS FAMILY NAMES	GIVEN NAMES ABCDEFGHIH	GIVEN NAME IJKLMNO	GIVEN NAMES PQRSTUVWXYZ	GRANTEES	BOOK	PAGE	No. OF ACRES	BRIEF DESCRIPTION, LOCATION, ETC. (NOT WARRANTED)
33005 June 24, 1968	Jones		Lewis P.	et al	J. D. Jones, et al	847	202		De. Henderson, Range Lot 166, North Skyland
33157 " 25, 1968	"	Essie Mae (Eleanor J.)	J. B.		Town of Sville	847	212		Right of Way
" " "	"	Eleanor J. Eleanor	J. B.		" " "	847	215		" " "
" " "	"	Essie Mae H. (Eleanor J.)	J. B.		" " "	847	211		" " "
" " "	"	Eleanor J. Eleanor	J. B.		" " "	847	217		" " "
" " "	"	(Frances E.) Eleanor	J. B.		" " "	847	219		" " "
33136 " 25, 1968	"			Rector S.	Charles B. Drigger	847	258		Near City. Lot 7, Haynesworth Rd., S. Forest Ests. Add 1-
33133 " 25, 1968	"		John William		Nancy Myrl Robinson	847	259		1/2 Lot - Lot 189, Pinefield Drive, Brandon Plant
129 July 1, 1968	"	Mrs. Annie Mae			Lula Virginia Fraley	847	469		Int. Lot 104, Sect. 1, Brandon Plant
730 " 1, 1968	"	Mrs. Annie Mae			Lula Virginia Fraley	847	470		Int. Lot 23, Sect. 1,
293 " 2, 1968	"	Essie Mae H.			Town of Simpsonville, S.C.	847	506		Right of Way. Knollwood
611 " 8, 1968	"		H. Esley	Williams	Charles Williams	848	81		Lot 49, Meyers Dr. Greenbriar
1328 " 15, 1968	"		J. B.	et al	Robert Stanley Milosek	848	381		Lot 52 Ivy Dr.
" " "	"	Eva Dean, et al			" " "	848	381		
1206 " 15, 1968	"	George J.			Bertander S. Jones	848	343		McCrary St. Lot 236, Mrs. Bailey Dr. also Lot East Lake Shore Dr. Lake Lanier.
1454 " 17, 1968	"		James Homer, Jr		Ralph Gillespie, et al	848	507		Lots 608, 634, & 635, Lake Lanier

# DIRECT or GRANTOR Index to Deeds - Greenville County, S. C.

Open at Proper Tab according to First Letter or Letters of Name and refer to Buff Sub-Index sheet for page reference.

( )

FILE NUMBER	DATE OF RECORD	GRANTORS FAMILY NAMES	GIVEN NAMES ABCDEFGH	GIVEN NAMES IJKLMNO	GIVEN NAMES PQRSTUVWXYZ	GRANTEES	BOOK	PAGE	No. OF ACRES	KEYS PRINTING CO. BRIEF DESCRIPTION, LOCATION, ETC. (NOT WARRANTED)
2239	July 26, 1968	Jones	Bobby Joe			Paul A. Stack, et al	849	244		Oakwood Acres Lot 59, Live Oak Court, Poe Village
3358	Aug. 8, 1968	"		(Jerry J.) Jerry Thomas		Marion Harris	850	64		Lat 165, Sec. 1. Fifth Ave.
3392	" 8, 1968	"	et al Evelyn B.			Sarah P. Tinsley	850	93		Lat 1, Ashley Ave. City. Green, Chick Spw. Tr.
3698	" 13, 1968	"	Aleta R. et al			Le Roy Messengale	850	243	2.83	acres (Lot 2) Jones Ave.
4000	" 16, 1968	"	Hilda C.			Duke Power Co.	850	383		Right of Way Fontana Forest
4091	" 16, 1968	"	Arlon O.			Bobby J. Staton, et al	850	397		Lot 23, Pennwood Lane, Gene, Bellview Heights
4056	" 16, 1968	"	A. O. & J. O.			William C. Johns et al	850	413		Lot 11, Maria Louise
4413	" 21, 1968	"			et al Robert S.	Jamie L. Brown, et al	850	584		Lot 12, Avery St. O. V. Hunt East.
	" "	"			et al Sharon B.	" " "	850	584		
4523	" 22, 1968	"			H. A.	Anderson Road Enterprises	850	597		Anderson Rd. also Int. Strip Lots 1, 2, 3, 8 & 9 on or near Old St. & Robinson St. Int. 1/8 acre St. Johns
4590	" 23, 1968	"	Amanda A. Mrs.			Ruby Lee A. Malone	851	12		Lot 60 Hilltop Ave.
4634	" 23, 1968	"	Carrie Lee			Gene Hemson	851	26		Lot 21 Hardinch Tr., Beas Academy St. City Lot Marshall Ave. & North
5862	Sept. 6, 1968	"			B. W.	Kates & Cannon, Inc.	851	571		
5887	" 6, 1968	"	Evelyn B. et al			Ray H. O'Steen, et al	851	541		
5922	" 6, 1968	"	A. W. & Lucile B.			Town of Simpsonville	851	532		Right of Way Near City
6025	" 9, 1968	"	Constance M. & Jimmy G.			Fidelity Co. Inc.	852	3		Lot 12, Old Spout

DIRECT or GRANTOR Index to Deeds - Greenville County, S. C.

Open at Proper Tab according to First Letter or Letters of Name and refer to Buff Sub-Index sheet for page reference.

FILE NUMBER DATE OF RECORD	GRANTORS FAMILY NAMES	GIVEN NAMES ABCDEFGHIJ	GIVEN NAMES JKLMNO	GIVEN NAMES PQRSTUVWXYZ	GRANTEES	BOOK	PAGE	NO. OF ACRES	BRIEF DESCRIPTION, LOCATION, ETC. (NOT WARRANTED)
6124 Sept. 10, 1968	Jones	Hattie Walker			C. G. Mason	852	70		Rd. + an alley Lot Cor. Rutherford
6244 " 11, 1968	"	Arlon O.			Edward C. Corn, et al	852	99		Jamarack Tric. Fontana Forest Lot 16 + Part Lot 11,
7593 " 25, 1968	"	Howard Lilla			Jessie Stoddard	853	59		Austin Sp. Lots 37 + 38, Howard Hghts.
7686 " 26, 1968	"	Lillian C.			Charles T. Gills	853	103		Elizabeth Heights Lot 33, M <sup>rs</sup> Cary St.
8188 Oct 2, 1968	"	A. L. & O. et al			Frank D. Lewis, et al	853	304		Part Lots 17 + 16, Melaine
8543 " 7, 1968	"	Francis, et al			Nellie W. Funk	853	455		Int. Tract 41 = 4.7 acres + Tract 42 = 5.3 Acres
" 8982	"	(formerly Susan B. Tate)			" " "	853	455		Bratt Sp.
" 11, 1968	"	Susan J.			Lawrence L. Boyers et al	853	643		Lot Watts Ave.
9237 " 15, 1968	"	Joann B., et al			Investment Properties Inc.	854	113		Lot 38 + Part Lot 37 Workman
10977 Nov 4, 1968	"	Sherill A.			Gary E. Cason	855	296		Lot 11, Prop. W. B. &
11212 " 6, 1968	"	Clarence B.			Raymond Carl Moody	855	446		Strip, Maria Louisa Lane
11335 " 7, 1968	"	H. J., et al			Berea Public School	855	509		Right of Way Highland Terrace
12046 " 15, 1968	"			W. J.	Ewing Dewee Blackston	856	215		Lot 18, Blk. Hillcrest Dr.,
12210 " 18, 1968	"	James A. et al			Donald L. Ballard	856	276		Lot 4, Farley Ave Springview Subd.
" 12650	"	Janice L., et al			" " "	856	276		Brushy Creeks Rd.
21, 1968	"	Lemmon O.			David C. Crow, et al	856	570	3.14	Acres, Taylors Rd. +

KEYS PRINTING CO.



# DIRECT or GRANTOR Index to Deeds - Greenville County, S. C.

Open at Proper Tab according to First Letter or Letters of Name and refer to Buff Sub-Index sheet for page reference.

( )

KEYS PRINTING CO.

FILE NUMBER DATE OF RECORD	GRANTORS FAMILY NAMES	GIVEN NAMES ABCDEFGHIJ	GIVEN NAMES JKLMNO	GIVEN NAMES PQRSTUVWXYZ	GRANTEES	BOOK	PAGE	NO. OF ACRES	BRIEF DESCRIPTION, LOCATION, ETC. (NOT WARRANTED)
12667 Nov. 22, 1968	Jones	et al Evelyn			Ray H. O'Steen, et al	856	517		Int. Strip Marshall Ave. City.
12830 " 25, 1968	"		Nellie Hodgson		Carlos R. Cisson, et al	856	600		Lot 17 Highbeam Ave Pellham Estate
12823 " 25, 1968	"	Carol S.		+ Robert W.	Jack E. Shaw, et al Inc.	856	582		Lot 17, St. Augustine Dr. Courtine Rd., Greenville Sp.
12914 " 26, 1968	"	Fasley H.			John W. Massey	857	34		Lot 10 + Part Lot 11,
13651 Dec. 5, 1968	"				Tommy L. Bishop	857	269		
14011 " 9, 1968	"			R. C.	Thomas J. McDonald	857	275		Lots 18, 19 + 20, Baling Court
14225 " 11, 1968	"		Nellie + Roy		Thomas McMillan, et al	857	437		Lot 16 Rockwell + City Prop. Kutler Sp.
14280 " 12, 1968	"			Royal C.	Roy H. Jones	857	540		Lot Hudson Pl.
14580 " 16, 1968	"			Walter J.	James A. Cannon	857	589		Power of Attorney Lake Forest
15009 " 20, 1968	"	E. F.			Robert J. Miller	858	93		Lot 49, Tranquil Ave., Dalliance, Northwood Subd.
15529 " 31, 1968	"	Carl M.			Mary Ruth Duffie	858	333		Lot 10 Cor. Parkwood Ave + Parkside
15598 " 31, 1968	"	Herbert Bolt			Tommy Dean Meador	858	567		Lot 57, Woodridge Dr.,
15897 " 3, 1969	"		Nellie Bolt, et al		William S. Johnston	858	568		Lot 3 Rutherford St.
15947 " 3, 1969	"		J. S.		James B. Mulligan, et al	859	319		1 Acre, Chick Sassa Sp. Est. Near Blithen
16751 " 15, 1969	"	Frederick R. + (a.o.) Anton		Shirley M.	Ray M. Wall, et al	859	317		Lot 3 Quillen Ave. Subd. Frontier Forest
	"			260 1144	Annabell Duffie	860	1144		Lot 47, Jamison

# DIRECT or GRANTOR Index to Deeds - Greenville County, S. C.

Open at Proper Tab according to First Letter or Letters of Name and refer to Buff Sub-Index sheet for page reference.

KEYS-PRINTING CO.

FILE NUMBER DATE OF RECORD	GRANTORS FAMILY NAMES	GIVEN NAMES ABCDEFGHIJ	GIVEN NAMES KLMNO	GIVEN NAMES PQRSTUVWXYZ	GRANTEES	BOOK	PAGE	No. OF ACRES	BRIEF DESCRIPTION, LOCATION, ETC. (NOT WARRANTED)
16722 Jan. 15, 1969	Jones	et al Harold F.			J. C. Porter	860	140		Fairview Sp. Lot on Hellama St., Fontana Forest.
16856 " 16, 1969	"	Arlon D.			Hilton C. Fleming, et al	860	166		Lot 38, Fontana Dr. Widley St. Mc Cray Subd.
17371 " 22, 1969	"	Horace Furman, et al	And. & Exr. John Calvin,	et al	William Earl Prince,	860	414		Lot 227, Cor. Jampack
17339 " 22, 1969	"		J. Thomas		Duke Power Co.	860	446		Right of Way-
17548 " 24, 1969	"			R. W.	Sara P. Jones	860	593		Lot 37, Albion Circle, Sec. 3, Cressa Hgts. Subd. Paris Mt. Tr.
" "	"			"	" " "	860	593		
18192 " 31, 1969	"			"	Louise J. Shaveler, et al	861	190		Bever Right of Way Fontana Forest.
18312 Feb. 3, 1969	"	Arlon D.	Marjorie J.	Guiney	Robert J. Guible	861	325		Lot Kennelwood, Lane,
18319 " 3, 1969	"	Albert P., et al			Ronald D. Robbins	861	334		Lots 8 & 9, Clearview- Circle, Clearview Area Subd., Chick Spgs. Tr.
" "	"	"	"	"	" " "	861	334		
18443 " 4, 1969	"		Mary P.		Claude E. Cantrell	861	377		Lot 26, Palmetto St.
18762 " 7, 1969	"		et al James E., et al Nancy S.,		Lawrence W. Yeargin, Jr.	861	527		Lot 16, North Main St., North Park. also Part Lot 15, North Main St.- Hampton Gardens
18932 " 10, 1969	"	Homer E. &		Polly W.	Thomas G. Madden, et al	861	617		Lot 106, Balfer Dr. Wade
19252 " 10, 1969	"			Wallace H.	James L. Troutman, et al	862	101		Lot 1, White Horse Rd. Epton. Dellvista Heights-
19371 " 10, 1969	"	(Arlon D.) A. O.			Kenneth L. Loftis, et al	862	166		Lot 8, Maria Louisa Lane,

# DIRECT or GRANTOR Index to Deeds - Greenville County, S. C.

Open at Proper Tab according to First Letter or Letters of Name and refer to Buff Sub-Index sheet for page reference.

KEYS-PRINTING CO.

( )

FILE NUMBER DATE OF RECORD	GRANTORS FAMILY NAMES	GIVEN NAMES ABCDEFGHIJ	GIVEN NAMES KLMN	GIVEN NAMES OPQRSTU VWXYZ	GRANTEES	BOOK	PAGE	NO. OF ACRES	BRIEF DESCRIPTION, LOCATION, ETC. (NOT WARRANTED)
19882 Feb. 21, 1969 20867	Jones			R. W.	H. C. Bates	862	432		Sec. IV Lot 63 Barea Heights 8 in' chess, Pendleton St.
Mar. 5, 1969 20874	"	Catherine Jacqueline & William <sup>B</sup> Exhel S.			J. P. Medlock	863	268		Lot Pendleton St. also
" 5, 1969 21689	"	Exhel Smith			Nadine C. Baker	863	277		Lot Rhetta St. Fontana Forest.
" 7, 1969 21245	"	Arlon O.			Arnold L. Todd, Jr.	863	412		Lot 24, Pennwood Lane,
" 10, 1969 21253	"			Paul Gerald	Dan Taylor	863	414		Lot Church St. Swilla. Harbor Subd.
" 10, 1969 21605	"	Billy Curtis			James A. Hammond et al	863	459		Lot 4, Harbor Dr. Lake
" 13, 1969 21946	"			James Doyle	Leroy W. Moon, et al	863	627		Lot 1, Jindal Rd.
" 17, 1969 21893	"	Brown L.			M. R. Henderson, et al	864	142		Lot 418, Sec. 2 - Abney Mills 15+16, Dellvista Heights -
" 17, 1969 21891	"	A. O.			J. O. Jones	864	107		Int. Part. Lots 27+28, + Lots
" 17, 1969 21890	"	A. O. & J. O.			Jason R. Rainey, et al	864	116		Lot 12, Dellvista Heights.
" 17, 1969	"	A. O. & J. O., et al			Odell Putman	864	132		Part Lot 24, Piney Mtn. Rd. Clairmont Ridge.
" "	"	Arlon O., et al			" "	864	132		
21889 " 17, 1969 22141	"	A. O. & J. O., et al			Charles M. Holiday, et al	864	159		Dellvista Heights - 1/2 Lot 28, Melanie Lane,
" 19, 1969 22180	"			Lilla H.	Virginia Ann J. Kellett	864	243		3 Tracts, Fairview Tr.
" 19, 1969 22360	"	Exhelene M.		et al & Thomas J.	John W. West	864	266		Lots 124 & 123, Mc Dade
" 21, 1969	"	Carrie			Duke Power Co.	864	354		Right of Way

DIRECT or GRANTOR Index to Deeds - Greenville County, S. C.

Open at Proper Tab according to First Letter or Letters of Name and refer to Buff Sub-Index sheet for page reference.

KEYS PRINTING CO.

FILE NUMBER DATE OF RECORD	GRANTORS FAMILY NAMES	GIVEN NAMES ABCDEFGHIJ	GIVEN NAMES JKLMNOPQ	GIVEN NAMES RSTUVWXYZ	GRANTEES	BOOK	PAGE	No. OF ACRES	BRIEF DESCRIPTION, LOCATION, ETC. (NOT WARRANTED)
22407 Mar. 21, 1969	Jones			Ruth W.	Thomas Durham Dist. Comm.	864	363		"Prop. Bertha Wood" Int. Lot 2, Webb Rd., Berea Heights subd.
22819 " 26, 1969	"			R. H.	Berea Public Service	864	583		Int. water lines etc.
23252 Apr. 1, 1969	"	Dorothy & Lloyd	4-29-76	<del>Ann</del> Annie S. Inksbury	# 27886 Citizens & Sav. Natl. Bank	865	129		Real Property Agreement.
23330 " 1, 1969	"	Ann S., et al			Michael Lee Cantrell	865	189	7.9	Acres, Cripples Creek Rd. Mill Village.
23725 " 4, 1969	"		James W.		Edward Earl Pitts	865	353		Lot 72, Sixth St., Judson
24198 " 10, 1969	"	Mrs. Hattie F.			Duke Power Co.	865	524		Right of Way.
24320 " 11, 1969	"	Delia O.			Edgar M. Jones, et al	865	585		Lot 121, Hunt St. for life - Chestnut Hills.
24577 " 15, 1969	"	Earl J.			Richard Kent Garland, et al	866	50		Lot 9, Butternut Dr., Hwy 29, Taylors.
25115 " 21, 1969	"			Ralph M., Exr.	Larry B. Carper	866	387		Lot 1 + Part Lot 2 - U.S.
25970 " 30, 1969	"		J. D., et al		Susan C. Kennedy	867	86		Lot 73, Sixth St. Judson Mill Village
" "	"		et al James W.,		" " "	867	86		
26928 May 16, 1969	"	H. J., et al			Forrest Rumpf	867	589		Montgomery Hills, Paris Mts. Sp., Lot 21, Camberton Dr. Road.
27128 " 13, 1969	"		J. B.		J. Olin Jones	867	624		West, Piedmont Park Dellvista Heights.
27127 " 13, 1969	"		J. O., et al		J. Olin Jones	867	623		Portion of Lot 8,
27524 " 19, 1969	"	6/25/71 #31653 Dorrie	<del>Ann</del> Annie S. Inksbury	Crooks Jeggy	Citizens & Sav. Natl. Bank	868	180		Real Property Agreement
27762 " 20, 1969	"			William H.	Frances D. Jones	868	249	6 7/100	Acres, Chick Springs Trp.

# DIRECT or GRANTOR Index to Deeds - Greenville County, S. C.

Open at Proper Tab according to First Letter or Letters of Name and refer to Buff Sub-Index sheet for page reference.

KEYS - PRINTING CO.

FILE NUMBER DATE OF RECORD	GRANTORS FAMILY NAMES	GIVEN NAMES ABCDEFGH	GIVEN NAMES IJKLMNO	GIVEN NAMES PQRSTUVWXYZ	GRANTEES	BOOK	PAGE	No. OF ACRES	BRIEF DESCRIPTION, LOCATION, ETC. (NOT WARRANTED)
27993									Ann, Fairview Tp.
May 22, 1969 28081	Jones			W. J.	Frank S. Howard, et al	868	358		Lot Guillen Ave. Fountain Bukna Vista.
" 23, 1969 28094	"		J. Lee		Herbert E. Rudd	868	383		Lots 7, 8, 9, Block "C", Sutton Dr. Chestnut Hills.
" 23, 1969 28241	"			Violette P.	Jack Du Pree Jones	868	396		Lot 79, Chipley Lane, 1
" 26, 1969 28986	"	Eleanor J. & J. B.			S. C. State Hwy. Dept	868	497		Release of Damages and Roll.
Jun. 3, 1969 29719	"	Farley H.			John W. Massey	869	207	2.92	Acres, also Int. dead Managhan Co., near City.
" 11, 1969 29718	"	Bobby Gene & Lonita Ann			Alphus L. Webb, et al	869	561		Lot 47, Managhan Ave., Victoria Dellvista Hghts. Add.
" 11, 1969 29664	"		J. O.		Clyde A. McKinney, et al	869	535		Part Lot 8, Maria Louisa Lane, Dellvista Hghts. Add.
" 11, 1969 29965	"		J. O.		Thomas E. Swanger, et al	869	549		Lot 3, Maria Louisa Lane, 1
" 13, 1969	"	Larry, et al Ernest			Carlton V. Hunter, et al	870	19		Lot 31, Rallingreen Road, Wellington Green, Chick Spg. Tp.
" "	"	et al Brenda M.			" " " "	870	19		
29902	"								Hill, near City.
" 13, 1969 50568	"		Maude M.		Jesse W. Miller	869	628		Lot 19, O'Neil St., Morgans River, Chick Spg. Tp.
" 20, 1969 30643	"			William	J. W. McAlister, Jr.	870	246		Lot 6, Clark Ave., near Rd., near Travelers Rest
" 20, 1969 30416	"		Marjorie J., et al Mrs		School Dist. of Greenville Co.	870	315		Int. Tract White Horse
" 19, 1969 31229	"		Kedric E., Jr., et al		Greenville County	870	253		Right of Way Circle, Terra Pines
" 27, 1969 31138	"			Sonja L.	Robert L. Phelan, et al	870	612		Lot 6, Sec. 1, Terra Pines
" 27, 1969	"	et al Jack W.		Donald S. Lusk	Citizen & Son Natl Bank	870	566		Real Property Ass.

DIRECT or GRANTOR Index to Deeds - Greenville County, S. C.

Open at Proper Tab according to First Letter or Letters of Name and refer to Buff Sub-Index sheet for page reference.

KEYS PRINTING CO.

FILE NUMBER	GRANTORS FAMILY NAMES	GIVEN NAMES ABCDEFGH	GIVEN NAMES IJKLMNO	GIVEN NAMES PQRSTUWXYZ	GRANTEES	BOOK	PAGE	No. OF ACRES	BRIEF DESCRIPTION, LOCATION, ETC. (NOT WARRANTED)
31138	Jones	<sup>5-29-73</sup> Donnie S. Timberley Eunice, et al		#34266 Sect. 8, Bl. 16 425	Citizens & Sav. Natl. Bank	870	566		Real Property Agreement
June 27, 1969 85	"	Alma			John M. Jolly	871	78		Tract 2antl. Tp. Judson Mills Village.
July 1, 1969 429	"	Harry R.			Frank W. Barrow	871	225		Lot 47, Sec. 6, "D" St.
" 7, 1969 1064	"			H. Jr. William	Duke Power Co.	871	523		Right-of-way.
" 14-1969 1072	"	Hazel +		Wm	Brook Forest Subdiv. Church	871	515		Release of Mortgages Chick Spgs. Tp.
July 22, 1969 1534	"	Charles B.		Susan H.	Trs. Lee Rd Baptist	872	207		Part Sect 16 = 86 acres,
" 18, 1969 1954	"			W. E., et al	Greenville County	872	127		R/W, Rutherford Rd. Saluda Tp.
" 24, 1969 2581	"	Carrie Lee				872	357		Property Line Agreement, 1+2, Cor. Montague + White Rd. <sup>Rd. 52</sup>
" 31, 1969 2584	"			Joe B.	Danubia Knitting Mills Inc.	872	647		Int. 42.65 acres, (Tract Cor. Montague + White Horse Rd
" 31, 1969 2521	"	Frankie + Lillian Jones Frankie Lillian - mous		Margie + J. W. mous et al	Danubia Knitting Mills et al	872	643		Int. 42.65 acres, (Tract 1+2 (Mc Parity St.) Melrose, W. ville Tp.
" 31, 1969 2966	"				Harry Donald Green	873	38		Lot 5, Blk. J, Summit St. Rd. Howard Hgts, Austin Tp.
Aug. 5, 1969 3411	"	Lillian H.			Sammie Sims, et al	873	280		Lots 57, 58, 61 + 62, unnamed
" 11, 1969	"			And + Exp, et al Ralph	Jesse J. Odom, et al	873	504	2.15	Acres, Cor. Reid School Rd. + Randall Drive, Chick Springs Tp.
" "	"			Roy T, et al	" " " "	873	504		
3566	"				Horace Criswell, Jr.	873	559		Lots 55, 56, 57 + 60, Howard Rd, Howard Hgts.
" 12, 1969	"				" " "	873	559		Austin Tp, near Sville

# DIRECT or GRANTOR Index to Deeds - Greenville County, S. C.

Open at Proper Tab according to First Letter or Letters of Name and refer to Buff Sub-Index sheet for page reference.

KEYS PRINTING CO.

FILE NUMBER	GRANTORS FAMILY NAMES	GIVEN NAMES ABCDEFGH	GIVEN NAMES IJKLMNO	GIVEN NAMES PQRSTUWXYZ	GRANTEES	BOOK	PAGE	No. OF ACRES	BRIEF DESCRIPTION, LOCATION, ETC. (NOT WARRANTED)
3699	Jones								"Crestwood"
Aug. 13, 1969 4339			Joseph A.		James B. Webb, et al Jr. et al	873	627		Lot 62, South Estate Drive, St. Yvonne 2p
Aug 20-1969 4368	"			Sarah D.	George Rogers McFall,	874	241		Lots 37 & 38, Sumter (Newberry) Est. Oneal 2p
Aug 20-1969 4556	"		Oliver M.		Mary Jane H. Jones	874	259		Int. Lot 8, Plat 2, L.H. Jones,
" 22, 1969	"	Clara Mahon, et al			Cecil A. Troutt, et al	874	350		Lot, Co. Augusta & Conester 1/2 A., Grant 2p.
" "	"	Herbert K., et al			" " "	874	350		Lot, Co. Augusta & Conester 1/2 A., Grant 2p.
" "	"	Herbert Keith, et al			" " "	874	350		Lot, Co. Augusta & Conester 1/2 A., Grant 2p.
4770	"			James W. Phalia	Rest Town of Travelers	874	437		Right of Way. Lots 1 & 2, Mountain Inn.
" 26, 1969 4809	"	L. Bradley & Sara C.			Jerry A. Armstrong et al	874	447		Lot 19 & Part of 20, Woodville
" 26, 1969 5031	"			J. Michael	Harry L. Thomas et al	874	542		Lot 8, West Tallulah Dr., City.
" 28, 1969 5029	"	A. H.			Eloise Dempsey	874	545		Lot 23, Pelmetta Ave.
" 28, 1969 5112	"	Stacy			Paula Bruce	875	2		Right of Way, Acres, Grove 7p.
" 28, 1969 5441	"			Lillian G.	Vernon L. McLeury	875	139	53 1/2	Acres, Less 13.53 acres + 1/8,
Sept. 3-1969 5545	"			W.A., Jr.	Hazel G. Wideman	875	206		Lot 2, Lobbly Circle.
" 4, 1969 5541	"			W.A., Jr.	Billy Ray Hailstock	875	231		Lot 8, Lobbly Circle.
" 4, 1969 5521	"	<del>Annal 9-3-74 # 6214</del> Dennis S. Luskley			Mrs. J. B. 25-452	875	244		Real Property Agreement near City
" 4, 1969 5577	"			Isaac J. Thomas	Citizens & Sav. Natl. Bank et al	875	244		Real Property Agreement near City
" 4, 1969	"			Walter H.	Robert E. Munroaker et al	875	193		Lot 3, Mooremont Ave.

DIRECT or GRANTOR Index to Deeds - Greenville County, S. C.

Open at Proper Tab according to First Letter or Letters of Name and refer to Buff Sub-Index sheet for page reference.

KEYS-PRINTING CO.

FILE NUMBER DATE OF RECORD	GRANTORS FAMILY NAMES	GIVEN NAMES ABCDEFGHIJ	GIVEN NAMES KLMNO	GIVEN NAMES PQRSTUVWXYZ	GRANTEES	BOOK	PAGE	No. OF ACRES	BRIEF DESCRIPTION, LOCATION, ETC. (NOT WARRANTED)
5577 Sept. 4, 1969	Jones			et al Patricia B.	Robert E. Munnaker, et al	875	193		near City Lot 3, Monmouth Avenue
5593 " 4, 1969	"			et al Willie Myrtle	Duke Power Co.	875	185		Right of Way.
5635 " 5, 1969	"	same as	Edna S. Merritt	Edna S. Merritt,	Rex B. Freeman, et al	875	258		Lot 121, Dellwood Drive Clearview Acres, Chick Spgs Tp.
'6413 " 15, 1969	"	A. P.			Alvin E. Smith, et al	875	628		1/3 cont. 55 lots -
'428 " 15, 1969	"				Robert E. Munnaker	875	591		Lot "6", ...
" "	"				" " "	875	591		" " "
7033 " 22, 1969	"	Hazel L., et al			Robert R. Shand, et al	876	192		Thornwood Acres. Lot 20, Thornwood Dr., Cannon Park, Green.
7190 " 23, 1969	"			William R.	W. Marshall Lindsay, et al	876	313		Lot 3, Blk. 2, Snow St., Riley Est.
7623 " 29, 1969	"			Louise John R. & Willie	Wesley M. Rose	876	505		Lot 40, Mark Drive, Sperwood Forest, City.
8490 Oct 8, 1969	"	Albert C. & Margaret D.			Brady Dennis, et al	877	262		Lot 97, Dixie Whit St., Giville Tp.
8972 " 15, 1969	"			et al Willie S. Calpen	Grace Boan,	877	496	1.25	Acres, State Hwy 13,
'9428 " 20, 1969	"	<del>Ann S. Lindsey</del> J. B.		7-23-90 #	35921 S. St. 120-239 S.C. Natl. Bank	878	55		Real Prop. Agreement. Sleggs Rd. City.
9578 " 22, 1969	"	Lula Mary			Melvin Jones	878	105		Part Lot 8, Sec. 2, Acres, Oakvale Farms, Ventt Tp. - Joint claim
9713 " 23, 1969	"	Alma Eunice			Lurline B. Snyder	878	157		Int. Rear part tract 45-5.05, Farms, Ventt Tp. - Joint claim
9714 " 23, 1969	"	" "			W. H. Phillips, et al	878	158		Int. Part tract 45, Oakvale,
10024 " 1969	"			W. B.	Clara H. Perry	878	365		Lots 1 & 2, Com. Dual Lane Hwy 29, Dill Ave. Chick Spgs. Tp.



# DIRECT or GRANTOR Index to Deeds - Greenville County, S. C.

Open at Proper Tab according to First Letter or Letters of Name and refer to Buff Sub-Index sheet for page reference.

KEYS - PRINTING CO.

FILE NUMBER DATE OF RECORD	GRANTORS FAMILY NAMES	GIVEN NAMES ABCDEFGHIJ	GIVEN NAMES KLMNOP	GIVEN NAMES QRSTUVWXYZ	GRANTEES	BOOK	PAGE	NO. OF ACRES	BRIEF DESCRIPTION, LOCATION, ETC. (NOT WARRANTED)
10168									Acrea, City.
Oct. 29, 1969 10365	Jones	Helen Stewart			Howell D. Chiles	878	373		Lot 5, Holmes Drive, Holmes, Earl Star, Greer, Chick Spps. Tp.
" 31, 1969 10904	"			Vera M.	Arthur Niven Price, et al	878	472		Part lot 38 + 39, Cor. Center + Spring, Sec. 2, near Taylors.
Nov. 7, 1969 11199	"	Margaret & James by Maida T. Jones	De Young	by Decree	Thos. H. Jackson et al	879	65		Lot 16 + 17, Bridge Rd., Chick
" 12, 1969	"	Jane Elizabeth (Minor)			Mary J. Edwards et al	879	199	71.10	acres, less 3 Tracts, near St. Ann, Fairview - Tp. Int.
" "	"	"	"	"	"	879	199		inc personal Property
11723	"			lig. Trs. R. G., et al	M. G. Batson	879	464		Lot New Buncombe Rd.
" 18, 1969 11789	"	H. Z., Jr.			Duke Power Co.	879	533		Right of Way + Release
" 20, 1969 12224	"	et al H. Zed, Jr.		William	Lawson Warren, et al	879	531		Tract Kenner's Mill Rd.
" 25, 1969 12892	"				Greenville County, S.C. Sewer Dist.	880	92		66-ft. strip Road, St. Ann
Dec. 4, 1969 12941	"		Manning W.		Wade Hampton Fire +	880	443		Tract Butler Tp.
" 5, 1969 13357	"		Joe		Lillian C. Jones	880	466		Lots 9 + 10, Bleachery Rd. Ave. City
Dec. 10, 1969 13804	"		Mrs. Willie (now Pauline) Batsone		Mrs. Ruth Jenkins Washington	880	593		Int. Lot 22, Chickens + St. Dunns Mill Village
" 17, 1969 14583	"		Pauline		James H. Kelly, et al	881	211		Lot 40, Sec. 4, Smythe, + 10-ft. of Lot 150, Augusta Acres
Dec. 29, 1969 15151	"		Margaret		H. S. Abrams	881	537		2 Part Lots of 204 Churchhill, Augusta, Rd. Ranch
Jan. 6, 1970 15274	"			Slaton M.	James P. Scott, et al	882	194		Lot 261, Beck Ave
" 7, 1970	"	Frankie Lillian Davis			Alvira J. Hill	882	236		Lot Hillhouse St

DIRECT or GRANTOR Index to Deeds - Greenville County, S. C.

Open at Proper Tab according to First Letter or Letters of Name and refer to Buff Sub-Index sheet for page reference.

KEYS PRINTING CO.

FILE NUMBER	GRANTORS FAMILY NAMES	GIVEN NAMES ABCDEFGH	GIVEN NAMES IJKLMNO	GIVEN NAMES PQRSTUWXYZ	GRANTEES	BOOK	PAGE	No. OF ACRES	BRIEF DESCRIPTION, LOCATION, ETC. (NOT WARRANTED)
15238 Jan. 7, 1970	Jones	C. W.			Maria W. Jones	882	243		Rd. Austin Tp. Lot Maulding-Pelham Cleveland, Sp.
16061 Jan. 16, 1970	"		Miriam Poole		Samuel T. Linberger	882	615	7.82	Acres, Gap Creek Rd.
16120 " 19, 1970	"		Lorraine W.		Arlon O. Jones	883	89		Lot 6, Linnet Dr., Piedmont Park, Chick Spg. also
" " 16266	"		"	"	" " "	883	89		Lot 6, Chick Spg. also Hwy, near Cleveland
" 20, 1970	"	Carrie Lee			Tora Myraba Jones	883	124	2.4	acres, Lot 5, Green Graves
17655 Feb. 10, 1970	"	Arlon O.			James E. Perkins, et al	884	191		Lot 100, Keith & Eisenhower, East Court St., - lot, alley, etc., also Int. Bldg. Walk & Party Hall & 11 ft. alley
17814 Feb. 11, 1970	Jones			William B. et al	Carl L. Prosser	884	263		Lot 3, & Part of 10-ft. alley, East Court St., - lot, alley, etc., also Int. Bldg. Walk & Party Hall & 11 ft. alley
18181 Feb. 17, 1970	Jones		Jessie F.		Simpson (Contractor)	884	451		Lot 100, Utility of River Sta., City.
" " 18264	"		"	"	" " "	884	451		same as above
" 18, 1970	"			W. A., Jr.	Willie Lee Jones	884	472		Tract 3 Prop. W. A. Willie, Greenville - Sp.
19075 Mar. 2, 1970	"		Jerry, et al		Gladys Hopkins	885	218		Lot 24, Howard Hgts.
" " 19702	"		Laddie C., et al		" " "	885	218		same as above
" 16, 1970	"		Lilla H.		L. K. Amaker	885	561		St. Howard Hgts., Austin Sp. Lots 74 & 75, unnamed
19706 " 10, 1970	"	Clarence Lee, et al			Arthur B. Borden, et al	885	565		Lot 512, Lake Lanier, with rights & privileges
" " 19937	"	Thorothy S., et al			" " "	885	565		same as above
" 12, 1970	"		Josephine, et al		Water Conservation Dist. Southey River Water	886	17		Purposes Easement for Impoundment

# DIRECT or GRANTOR Index to Deeds - Greenville County, S. C.

Open at Proper Tab according to First Letter or Letters of Name and refer to Buff Sub-Index sheet for page reference.

KEYS - PRINTING CO.

FILE NUMBER DATE OF RECORD	GRANTORS FAMILY NAMES	GIVEN NAMES ABCDEFGH	GIVEN NAMES IJKLMNO	GIVEN NAMES PQRSTUVWXYZ	GRANTEES	BOOK	PAGE	NO. OF ACRES	BRIEF DESCRIPTION, LOCATION, ETC. (NOT WARRANTED)
20460 Mar. 19, 1970	Jones	Grower	L.		Billy J. Morrow, et al	886	281		Spgs. Tp. St. Spring St. Green, Chick. Lot 62, Brown (McAdoo),
20834 " 24, 1970	"	Clyde		et al Wallace	L. H. Kyle	886	437		
" "	"	Bruce	et al	et al Pruce	" "	886	437		Lot 15, Nimitz St. Piedmont East, near Paris Station Chick Spgs. Tp.
" "	"	Guy	et al	et al Wayne A.	" "	886	437		
" "	"	Glen A.	et al		" "	886	437		
21472 Apr. 1, 1970	"		Lilla Howard		John H. Williams, Jr. et al	887	153		Heights, Austin Tp. Lots 76, 77, 63 + 64, Newark, Arnold's Place.
21491 " 2, 1970	"	Anna Mae		Walter	Margaret Barkdale	887	204		1/2 Lot 16, Joe Lewis Ave.,
21615 " 3, 1970	"	Charlie H.			Terry H. Chambers, et al	887	236		Lot 5, Belvue Rd. (Pine St.)
21656 " 3, 1970	"	Arlo W. C.			J. F. Finley	887	253		Tract, Cone St.
21936 " 7, 1970	"		O'Dell Judson,		J. Walter Brasher	887	353		Lot Cope Circle, Cape Heights
22129 " 10, 1970	"			R. W.	H. C. Bates	887	562		Lot 62 Beres Hgts. Sec 4
22308 " 13, 1970	"	Delinquent Tax Collector		Willie A.	Henry R. McCauley, Jr.	887	401		Prop. M. W. Fore Lot 51, Opposite Bluffs Bellwood E. Hts. Chick Spgs. Tp.
" "	"			" "	" " " "	887	401		Chick Spgs. Tp. Lot 39 Ashmore St. Green
22443 " 15, 1970	"	Gerald J.			Robert A. Lyda, et al	888	52		
22504 " 15, 1970	"	C. B.			Jack A. Watson, Jr. et al	888	59		Lot 1, Maria Louisa near Hilltop
22434 " 15, 1970	"	Dennan C.			W. A. Copeland et al	888	77	0.57	Acres, Prop. W. A. Copeland

DIRECT or GRANTOR Index to Deeds - Greenville County, S. C.

Open at Proper Tab according to First Letter or Letters of Name and refer to Buff Sub-Index sheet for page reference.

KEYE PRINTING CO.

FILE NUMBER	GRANTORS FAMILY NAMES	GIVEN NAMES ABCDEFGH	GIVEN NAMES IJKLMNO	GIVEN NAMES PQRSTUWXYZ	GRANTEES	BOOK	PAGE	No. OF ACRES	BRIEF DESCRIPTION, LOCATION, ETC. (NOT WARRANTED)
22664 Apr. 17, 1970	Jones			(W. J.) Walter J.	W. Walker, et al	888	185	14.5	Austin Tp. Acres, Satterfield Rd.,
22779 " 17, 1970	"	Alice H.			Charles W. Newton et al	888	153	13.1	Acres Georgia Rd. Woodland Way.
23297 " 24, 1970	"	Lilla H.			The City of Greenville, S.C.	888	465		Water Lines etc. Loblolly Circle.
23332 " 24, 1970	"			W.A. Jr.	Bobbe Joe Clinchale	888	499	1.3	Acres - Tract 4, Poinsett Plant.
23426 " 27, 1970	"			R.W.	James L. Black, et al	888	516		Lot 42, Abney Mills, Rd., also Lot Hill St.
23541 " 28, 1970	"	Flossie			Vernon Cisson, et al	888	615		Lot Cor. Hill & Edgemont,
23985 May 4, 1970	"			R.M.	Greenville County	889	212		R/W.
24241 May 6, 1970	"	Arlon K			J. F. Finley	889	296		Lot Belvue Rd. Dale Subd.
24690 May 12, 1970	"		Mary A.		Doyle H. Beal	889	521		Lot 1 Greenacre Rd. Copeland
24834 " 14, 1970	"	Ann B. & J. B.			S.C. Natl. Bank	890	3		Real Property Agreement
24979 May 15, 1970	"	C. B.			Paramount Builders, Inc.	890	49	81.50	Acres Cor. Woodruff Rd. & Halton Rd. Rd. Austin Tp.
25595 May 22, 1970	"	Archie Wilton			N. M. Mayfield, et al	890	370		1/2 Int. 7 Acres Jonesville Prop. Clyde E. Jones.
25984 " 27, 1970	"	Clyde E.			Southeastern Properties Inc.	890	569	4.63	Acres E. North St. Extra
27168 Jun. 10, 1970	"		Johnays	Boling	Edward L. Jones	891	546		John H. Boling Est. Int. Lot 5 Berry Rd.
27200 " 11, 1970	"		John W.		City of Greenville, S.C.	891	620		R/W Storm drainage Hunters Acres, Sville
27385 " 12, 1970	"	Betty S. & James D.			F. Walter Banks	891	650		Lot 73, Florence Dr.,

# DIRECT or GRANTOR Index to Real Estate Deeds - Greenville County, S. C.

Open at Proper Tab according to First Letter or Letters of Name and refer to Buff Sub-Index sheet for page reference.

KEYS PRINTING CO.

FILE NUMBER DATE OF RECORD	GRANTORS FAMILY NAMES	GIVEN NAMES ABCDEFGHIJ	GIVEN NAMES JKLMNO	GIVEN NAMES PQRSTUVWXYZ	GRANTEES	BOOK	PAGE	NO. OF ACRES	BRIEF DESCRIPTION, LOCATION, ETC. (NOT WARRANTED)
27907 June 18, 1970	Jones	Clyde E.			Laura V. Jones	892	304		Northside Gardens, City. Int. Lot 12 Batesview Dr.,
27908 " 18, 1970	"	Gerald F. & Mary D.	11-6-75	Cancelled Donnie S. Inkensley none	#12185 S.C. Natl. Bank	892	342		Real Property Agreement Dr. Palmito Newspapers, subd. Lot 5 For. Artillery Rd. & Bristol
27963 June 19, 1970	"			Ralph M.	Robert Eugene Prout	892	386		Lot 5 For. Artillery Rd. & Bristol
28454 June 25, 1970	"	George E.			Claude P. Hudson Corp.	893	10		Lot 62 Sec 1, South St., Taylors
1267 July 1, 1970	"		J. L.	etal	Jones Transport & Storage	893	291		Part Lots 142 Trade St. Greer O'Neal Sp.
1206 July 2, 1970	"			Kelma L.	William J. Fowler, etal	893	343	20.0	Acres, Boyce W. Lynn Prop. Pine Hills
1357 July 2, 1970	"		John W. & Ruby H.		Harding Hendricks, etal	893	300		Lots 51 & 52 Cashmere Dr. City
1757 July 8, 1970	"		Woodrow J.		Chester Lee Martin, etal	893	496		Lot 1 Manning St. (Luther).
11048 July 10, 1970	"		J. S., etal		Greenville County	893	648		R/W & Rd. on St. Sunrise Dr. Merrifield
1568 July 14, 1970	"	Carole B. & Wesley		J. Creighton	Allen J. Hopkins, etal	894	130		Lot 165 Chataleine Dr.,
1975 July 21, 1970	"		John & Ruby H.		Mack Jones, etal	894	365		Lot 5 Webster Rd. City
2031 July 24, 1970	"	Alice H.			P. Sh. Hunter	894	559	8.7	Georgia Rd. Austin Tp. Glearview Acres
2160 July 24, 1970	"	Carroll E. &		Zandra N.	J. W. Pitts	894	553		Lot 4 Glearview Circle
2508 July 28, 1970	"	Arlon C.			Robert E. Herb, etal	895	5		Lot 16 Linnet Dr. (Link St.) Austin Tp.
2807 " 30-1970	"			W. J.	Wendell E. Jones, etal	895	134	2.3	Acres, Satterfield Road Tp.
AUG. 4, 1970	"			W. T.	AUSTIN L. KING, ETAL	895	344	21.2	ACRES SATTERFIELD Rd.,

DIRECT or GRANTOR Index to Real Estate Deeds - Greenville County, S. C.

Open at Proper Tab according to First Letter or Letters of Name and refer to Buff Sub-Index sheet for page reference.

KEYS PRINTING CO.

FILE NUMBER DATE OF RECORD	GRANTORS FAMILY NAMES	GIVEN NAMES ABCDEFGHIJ	GIVEN NAMES JKLMNO	GIVEN NAMES PQRSTUVWXYZ	GRANTEES	BOOK	PAGE	NO. OF ACRES	BRIEF DESCRIPTION, LOCATION, ETC. (NOT WARRANTED)
2765 Aug. 4, 1970 3170	Jones				Jack L. West, et al	895	359	7	Acres, Glassy Mt. Sp. Acres, less 5.4 & 3.20, near Cleveland.
7-1970 3317	"	Cancelled Ollie Farnsworth Rim	10/12/70	Vena West, Lillian #8674	Flora M. Gaha Jones	895	573	Bond for	Title Lot 5, Beer Hwy, Waccarnaw Ave., City.
10, 1970 3347	"		Jessie F.		Joan M. Gothe, et al	895	604		Lot Less Parts-Lot
Aug. 11, 1970 3524	Jones	Dennon O.			Taylor's Fire & Sewer Dist.	896	55		Right of Way St. City View.
12, 1970 3982	"	Etheleen M.	Thomas L.		Ted B. Bunton Authority	896	83		Lot 7, Sec. 6, YMCA,
Aug. 18, 1970	Jones	Arlon O.			Greenville County Sewer.	896	337		R/W
"	"		Sue J.		" " " "	896	339		"
4020 Aug. 18, 1970 4357	"	Carolyn J. &		Paul R.	John B. Teat	896	341		Delectree Terrace, Mauldin Lot 61 Maple Dr., Dr. Poinsettia Subd. Greenville
Aug. 21, 1970 5094	"			W. Paul Exr.	Billy J. Holder, et al	896	528		Lot 117 Sec. 3 Poinsettia, Jones Rd., Chick Spgs Sp.
31, 1970 5406	"			Willie A.	Preston H. Baker, Jr. et al Prises, Inc.	897	360	7.70	Acres Cor. Taylors &
Sept. 3, 1970 5563	"	Grover L.			Threatt Maxwell Enter.	897	462	10.2	Acres, Merchant Rd. Glendale Hgls. Grant Sp.
4, 1970 6459	"	Charles Alvin, II			Joseph Majors, et al	897	540		Lot 6 Freestone St.
Sept. 16, 1970	Jones		James A.	et al	City of Greenville	898	402		Lot on Chappell alley " Jones Prop.
"	"		Mrs. Mary	et al	" " "	898	402		
6656 Sept. 17, 1970 6738	Jones	Jay H.			Ellen H. McCombs	898	502		Mills Poinsett Plant Lot 31 Owens St. Abney
18, 1970	"			Sloan O. et al	Floyd M. Gifford	898	571	3	Acres St. Mark Rd., Chick Spgs. Sp. & Int. Driveway.
"	"			Wanda C.	" " "	898	571		

# DIRECT or GRANTOR Index to Real Estate Deeds -- Greenville County, S. C.

Open at Proper Tab according to First Letter or Letters of Name and refer to Buff Sub-Index sheet for page reference.

KEYE PRINTING CO.

FILE NUMBER DATE OF RECORD	GRANTORS FAMILY NAMES	GIVEN NAMES ABCDEFGH	GIVEN NAMES IJKLMNO	GIVEN NAMES PQRSTUWXYZ	GRANTEES	BOOK	PAGE	NO. OF ACRES	BRIEF DESCRIPTION, LOCATION, ETC. (NOT WARRANTED)
6990 Sept. 21, 1970	Jones			W. A., Jr.	Authority Greenville County Sewer,	899	13		Right of Way corner Bulna Vista St. & White Oak Dr. <sup>city</sup>
6999 " 22, 1970	"	Bob - University			City of Greenville	899	89		" " " storm drainage SW
" " " " 7311	"	"	"	"	" " "	899	90		White Oak Dr. City " " " storm drainage W/S
" 24, 1970 7602	"	Dennis W.	+ Sarah W.		Charles E. Burdette, et al	899	186		Heatwood, near City, Lot 33 Bedford Dr.,
Sept. 29, 1970 7601	"	Grover L.			Luther H. Scott, et al	899	329	0.90	acre Post Rd. Butler Sp. Oreal Sp.
Sept. 24, 1970 8851	"	Benny Eugene			Charlie C. Wolfe, Inc	899	327	20	acres Gibson-Mosteller Rd.,
Oct. 13, 1970	Jones		Margaret S., et al		Ida McCombs Dunn	900	307		Lot Saw Mill Rd., Bates Sp. Bates Sp.
" " " " 9052	"	"	" " "	"	" " "	900	309	1.05	acres Frank Dunn Est.,
" 15, 1970 9129	"			W. A., Jr.	Triangle Const. Co.	900	443	5.8	acres, Austin Sp.
Oct. 16, 1970	"		Mack, et al		Fannie L. Brown, et al	900	473		Lot 10 Blk 4 Hopkins St. (Glenn St.)
" " " " 9360	"		Lula B., et al		" " " "	900	473		St., Woodside Mills.
" 19, 1970 9378	"			V. C.	Donald Brown, et al	900	578		Lot 24 Sec. A, East Fifth, Highland Sp.
" 19, 1970 9633	"			Verna H. <sup>et al</sup>	Eddie L. Campbell, et al	900	588	11	acres S. C. Hwy. 23-115, Augusta Dr., Augusta Circle
Oct. 22, 1970 10172	"			Jimie C.	First Fed. S. & L. Assn.	901	82		Part Lot 4 cor. Augusta St. &
Oct. 28, 1970 10573	"	Elsie S.			Greenville County Sewer Auth- <sup>city</sup>	901	371		R/W Janglewood
Nov. 2, 1970	Jones	E. J.			Kaye E. Ashley	901	541		Int. Lot 112 Autumn St.

# DIRECT or GRANTOR Index to Real Estate Deeds -- Greenville County, S. C.

Open at Proper Tab according to First Letter or Letters of Name and refer to Buff Sub-Index sheet for page reference.

KEYS PRINTING CO.

( )

FILE NUMBER DATE OF RECORD	GRANTORS FAMILY NAMES	GIVEN NAMES ABCDEFGH	GIVEN NAMES IJKLMNO	GIVEN NAMES PQRSTUVWXYZ	GRANTEES	BOOK	PAGE	NO. OF ACRES	BRIEF DESCRIPTION, LOCATION, ETC. (NOT WARRANTED)
10680 Nov. 3, 1970	Jones				Kathleen Gould, etal Leon H. Carnell	901	600		Lot 2 Dykeson Ave.
11197 " 9, 1970	"	Ethelene M.		Thomas O.	Ted B. Benton	902	194		Lot 5+6 y. M.C.A., St.
12110 " 19, 1970	"	Essie Mae H.			Laddie L. Jones	903	147		417 near Silla, Austin Twp
12109 " 19, 1970	"				Eddie P. Howard, etal	903	148		Lot 18 State Hwy n 70, St. Silla
12518 Nov. 25, 1970	Jones				Juanita G. & Vena H. Elsie G. Bobst	903	300	4	Part Lot 18 E. Curtis 4 acres
12576 Nov. 25, 1970	"				J. J. etal Berea Public Sch Dist.	903	344		1/4 (Augusta Twp)
12783 Nov. 30, 1970	"				Sonja L. William A. Lynch, jr.	903	395		Lot 6 Westminster Dr.
12790 Dec. 2, 1970	"				" " Ann Y. Schultz, etal	903	516		Cor. Daniel Ave. City Lots 1+2 cor. Daniel Ave Chestnut Hills
13196 Dec. 4, 1970	Jones				Violette P. W. L. Burger	904	50		Lot 79 Chipley Lane Chestnut Hills
13195 Dec. 4, 1970	"				Jack DuPre etal Violette P. Jones	904	75		Int. Lot 77 Chipley Lane strip rdj.
13246 Dec. 4, 1970	"				Sonja L. J. Wayne Mc Donald	904	65		Lot 19 Pineforest Dr. also
14425 Dec. 18, 1970	"				Charles Wilson, III, etal Ellen C. Draisen, etal	904	561		Lot 20 Sec. 2 Veaper Circle Sunset Hgts. Mauldin
"	"				Cynthia L., etal " " " "	904	561		
14628 Dec. 22, 1970	"				Bob University, Inc. Wilson Development Corp.	905	49		Buena Vista St. City Lot cor White Oak Dr. &
14670 Dec. 22, 1970	"				Laddie L. J. E. Meadors	905	52		Lot 22 Mc Daniel Ave. City Chick Springs Twp.
15318 Dec. 1970	"				Alma & John Charles R. Ramsey	905	449	.71+.79	Acres off Willard Dr.



# DIRECT or GRANTOR Index to Real Estate Deeds - Greenville County, S. C.

Open at Proper Tab according to First Letter or Letters of Name and refer to Buff Sub-Index sheet for page reference.

FILE NUMBER DATE OF RECORD	GRANTORS FAMILY NAMES	GIVEN NAMES ABCDEFGHIJ	GIVEN NAMES KLMNO	GIVEN NAMES PQRSTUVWXYZ	GRANTEES	BOOK	PAGE	NO. OF ACRES	BRIEF DESCRIPTION, LOCATION, ETC. (NOT WARRANTED)
15441 Jan. 5, 1971	Jones	Gertrude S.			John Sidney Barton, etal	905	474		Bailey St. Lot 236 cor. 7th & Cary St. &
15710 Jan. 7, 1971	"			Royal C.	Ray H Jones, etal	906	24		Butler Sp. 1.45 acres Hudson Rd., Chick Lopp. Sp.
15769 Jan. 8, 1971	"			Royal C.	Betty Jean Grubbs, etal	906	77		Lot Hudson Rd. near Taylors Prop. W. A. Jones Jr
15800 Jan. 8, 1971	"			W. A., Jr.	John David Anderson	906	85	3.6	Acres = Tract 1 unnamed Rd W. A. Jones, Jr.
15801 Jan. 8, 1971	"			W. A. Jr.	Billy James Anderson	906	86		Lot 14 unnamed Rd., Prop.
16352 Jan. 15, 1971	"	Julian			Duke Power Co.	906	442		R/W.
16328 Jan. 15, 1971	"		J. B.		G. Taft Joseph	906	469		Lot Trotter St., Ward 6, City
16702 Jan. 19, 1971	"			Roy J.	Linda K. Currin, etal	906	565		Lot 28 Lynn Dr. Rosewood Park Austin Sp.
16640 Jan. 19, 1971	"		Lilla H.		Essie Mae H. Jones	906	585	2.34	Acres E. Curtis St. Sville Mills Village
16727 Jan. 20, 1971	"	Blanche Irma H., etal			Avis H. Grahl	906	625		Lot 66 Sec. 4 Sixth St. Judson
16872 Jan. 21, 1971	"	Robby E etal			Della Shepman	907	34		Lot 36 Moore St. Mills Mill
"	"	Angelle P. etal			" "	907	34		
16891 Jan. 21, 1971	"			William D	Bew C. Sanders etal	907	35		Lot 9 Reeves Rd., South Sp.
17087 Jan. 25, 1971	"	Farley H.			Charles A. Murrell	907	167		Bond for title Lot 8 Center South Station, South Sp
17202 Jan. 26, 1971	"			Patsy Ann P.	Bew C. Sanders	907	224		Lot 2 Lot 9 Reeves Rd., near St. Ann
17239 Jan. 26, 1971	"	Essie Mae			J. Van Broyd	907	235		Lot 9 Goldsmith Rd. Bay

# DIRECT or GRANTOR Index to Real Estate Deeds - Greenville County, S. C.

Open at Proper Tab according to First Letter or Letters of Name and refer to Buff Sub-Index sheet for page reference.

KEYS PRINTING CO.

FILE NUMBER	GRANTORS FAMILY NAMES	GIVEN NAMES ABCDEFGHIJ	GIVEN NAMES KLMNO	GIVEN NAMES PQRSTUVWXYZ	GRANTEES	BOOK	PAGE	NO. OF ACRES	BRIEF DESCRIPTION LOCATION ETC (NOT WARRANTED)
17513 Jan. 28, 1971	Jones	Bob	University		City of Greenville	907	378		Oak Dr. Int strip New White, Berea Hgts.
17800 Feb. 1, 1971	"			R. W. etal	Furman O. Burgess	907	565		Lot 55 Sec 3
17879 Feb. 2, 1971	"			Ruth G.	Hazel W. Mylton	907	592	1.90	(U.S. #25) Grove Sp. Acres Augusta Rd.
18147 Feb. 4, 1971	"			Walter J.	New Homes, Inc.	908	78	1	acre, East Georgia Rd.
18583 Feb. 10, 1971	"	Clara Bell K. Shands)			Mary S. Cely	908	306		Westerville, City Lot 9 Mylville Ave.
18671 Feb. 11, 1971	"	Clara Bell K. Shands (was		J. O. etal	Robert L. Howell, etal	908	339		Melvin Lane Salvista 24gts Lot 27 + Part lot 28
18744 Feb. 12, 1971	Jones			Ralph M.	Mason Pearson	908	369		less Part Lot Reid School Rd.
18992 Feb. 16, 1971	"			J. Thomas	Duke Power Co.	908	521		R/W
18912 Feb. 16, 1971	"			Lilla H., etal	Sonia Pavluk, etal	908	461	75.5	or tract Bryson Village Acres Fairview Sp. also Lot St. City
19390 Feb. 22, 1971	Jones	Ann Barbara &	Lawrence S.		City of Greenville Dist.	909	153		Lot 1 (E) Buncombe
19546 Feb. 23, 1971	"	Billy R.			Gantt Sewer Police & Fire	909	341		R/W
19799 Feb. 25, 1971	"			Zed, Ever	Joe K. Jones, etal	909	397		City Lot Wilton St. Ward 1
20032 Mar. 4, 1971	"			Matchem M.	James R. Hall	909	518		Chick Spgs. Sp. Lot Prop. James R. Hall
20154 Mar. 2, 1971	Jones			Lena J., etal	Minnie C. Thomas	909	601		St. Brandon Plant Lot 123 Sec 1 Stuartant
20157 Mar. 2, 1971	"			Sonia L. etal	Helen L. Ulmer, etal Inc.	909	586		ville Sp. Lots 13 & 14 La Vista Ct.
20336 Mar. 3, 1971	"	Clyde E.			Southeastern Properties	910	15		Egsement Reserved Lot S.C. Hwy 291 less R/W

# DIRECT or GRANTOR Index to Deeds, Greenville County, S. C.

REFER TO SUB-INDEX IN FRONT PORTION OF BOOK FOR ALPHABETICAL ARRANGEMENT AND PAGE REFERENCE TO NAMES IN THIS INDEX.

DATE OF EXECUTION	DATE OF RECORD	GRANTORS FAMILY NAMES	GIVEN NAMES ABCDEFGH	GIVEN NAMES IJKLMNO	GIVEN NAMES PQRSTUWXYZ	GRANTEES	BOOK	PAGE	NO. OF ACRES	BRIEF DESCRIPTION
	20393									"Paramount Park"
	3/4/71	Jones	Billy B.			Ralph M. Whitworth	910	63		Lot 209 Crosby Circle
	20485	"	"		etal	James W. Henson, etal	910	91		Tract Highland Tr.
	3/5/71	"	"		Vena H.					"Hamatena" City
	20653	"	Bobby D.			Kirk C. Johnson, Sr.	910	133		Lot 9 Blk C Oregon St.
	20652	"	"		R. W.	Furman O. Burgess	910	147		Lot 56 Sec. 3 "Berea Hgts"
	3/8/71	"	"			etal				Rd. "Howard Hgts." near Sville
	20980	"	"	Lilla H.		Horace A. Criswell	910	355		Lot 92-97 and Strip Howard
	3/10/71	"	"	"	"					"Howard Hgts."
	2/1/19	"	"	"	"	Walter Sullivan, etal	910	401		Part Lot 11 County Rd.
	3/11/71	"	"	"	"					
	2/14/64	"	"	"	"					
	3/16/71	"	Arlon O.			Robert A. Bailey	910	583		Lot 15 Mt. View Circle
	21835	"	"	Malcolm J.	etal	McElrath & Tucker, Inc	911	123		Lot 30, Virginia Ave.
	3/19/71	"	"	Katherine E.	etal	" " "	911	123		Green, Choke Spgs Tr.
	"	"	"	"	"	" " " Dist.				
	22229	"	"	"	"					
	3/24/71	"	Azalia H.			Grant Sewer Police & Fire	911	317		R/W
	22302	"	"	James E. Jr.		Robert J. Godfrey	911	382		Lot 4 White Horse Rd.
	3/25/71	"	"	7-23-90	35922	St. Rt. 120 - 241				
	22495	"	"	Ann B. & J. B.	James S. Insley	S. C. Nat'l Bank	911	468		Real Prop. Agree
	3/29/71	"	"	"	"					"Hgts" Austin Tr.
	22601	"	"	Lilla H.		Montee Ladson	911	508		Lot 23 Howard Rd "Howard
	3/30/71	"	"	"	"	Inc				Spgs Tr.
	22718	Jones	Bob	University of Sville, S.C.		Investment Properties	911	563		Lot 6 Super Hwy "29 Choke
	3/31/71	"	"	"	"	etal				Grass Dr. & U.S. Hwy "29
	22851	"	Charles J.	"	"	Steve M. Von Cannon,	912	8		Part Lot 45 Bear Dr.
	4/1/71	"	"	"	"	" " " " "				Biltmore
	"	"	"	"	"	" " " " "				
	" " "	"	"	"	"	" " " " "	912	8		



# DIRECT or GRANTOR Index to Real Estate Deeds - Greenville County, S. C.

Open at Proper Tab according to First Letter or Letters of Name and refer to Buff Sub-Index sheet for page reference.

KEYS PRINTING CO.

FILE NUMBER DATE OF RECORD	GRANTORS FAMILY NAMES	GIVEN NAMES ABCDEFGH	GIVEN NAMES IJKLMNO	GIVEN NAMES PQRSTUVWXYZ	GRANTEES	BOOK	PAGE	No. OF ACRES	BRIEF DESCRIPTION, LOCATION, ETC. (NOT WARRANTED)
27377 May 18, 1971	Jones				William A. Woodrow Veldee Jeanes	915	283		Lot 6 Horrester Dr. "Pineforest"
28112 May 24, 1971	"	H. J.			Paul E. Gault	916	135		Power of Attorney
28116 May 24, 1971	"	"", et al			George P. Wenck	916	87		Pleasant View Subd., St. Lann Lots 1 thru 33 = (12.3) Acres, Prop.
28445 May 27, 1971	"			James E., Jr., et al	B. J. Fuller	916	289		Lot 106 7th Makin Dr. Perry
MICROFILMED									
DATE									
29941 June 10, 1971	Jones				Odell Jones	917	495		Greer Chick Spgs. 24. Lot 19 Ashmore St. (Bremont St.)
29934 June 10, 1971	"	Conway & Lawyer, et al			Robert A. Bailey	917	477		Lot 4 Maria Louisa Lane
30972 June 16, 1971	"	Clarence B.		Lewis Andrew	Barbara P. Jones	918	181		Forest Int. Lot 19 Windemere Dr. Cherokee
31113 June 22, 1971	"	Essie Mae H.			Laddie L. Jones	918	441	2.34	Austin's Sp. Acres E. Curtis St., S'ville,
31135 June 22, 1971	"	Angellean			J. H. Morgan	918	427		Sp. Lots 9+10 Kimberly Dr. Chick Spring
31277 June 23, 1971	"	Arlox O.			Wesley W. Richards	918	510		Triangular Lot Cone St.
31621 June 25, 1971	"	Grouer L.			Threatt-Maxwell Enterprises, Inc.	919	29		lot of Post St. Int. Lot Linda Ave. Also part of
32131 June 30, 1971	"			Medus M., et al	Walter J. Woods, Jr.	919	263		Lot 4 Lanier Lane, Cedar Terrace
"	"			Juanita S., et al	" " " "	919	263		Mauldin
119 July 1, 1971	"	Clarence B.			Robert A. Bailey	919	346		Lot 3 Maria Louisa Lane

# DIRECT or GRANTOR Index to Real Estate Deeds -- Greenville County, S. C.

Open at Proper Tab according to First Letter or Letters of Name and refer to Buff Sub-Index sheet for page reference.

KEYS PRINTING CO.

FILE NUMBER DATE OF RECORD	GRANTORS FAMILY NAMES	GIVEN NAMES ABCDEFGH	GIVEN NAMES IJKLMNO	GIVEN NAMES PQRSTUVWXYZ	GRANTEES	BOOK	PAGE	NO. OF ACRES	BRIEF DESCRIPTION, LOCATION, ETC. (NOT WARRANTED)
378 July 6, 1971	Jones		Judson O.	William E. et al	Edith E. Jones	919	448		2 Lots Cedar Lane Ave., Riverside
"	"			Robert G. et al	" " "	919	448		
377 July 6, 1971	"		Judson O.	William E. et al	" " "	919	449		Part Lots 1+2 Blk. D.D., Cor. Colonial Ave. + City St., Riverside
"	"			Robert G. et al	" " "	919	449		
376 July 6, 1971	"		Judson O.	William E. et al	" " "	919	450		Lot 4 Blk. D.D. Riverside, also Lot 18 Blk. Y. Highlawn Ave. Riverside
"	"			Robert G. et al	" " "	919	450		
909 July 9, 1971	"		Lilla H.		Estate Co, Inc Garrett-Henson Real	920	24	1.00	St. Inx + Sville Acre Howard Dr. between
1407 July 14, 1971	"			W.A. Jr.	Willie L. Jones	920	261		Lot 1-A Loblolly Cir.
1410 July 14, 1971	"			" " "	William D. Brown et al	920	263		Lot 7 unnamed Rd. Rd. + Kondras Cir.
1494 July 15, 1971	"	Carrie			Obed Jones et al	920	326		1/2 Int. Lot 1A Cor. Boiling Spring Forest Subd.
2229 July 22, 1971	"		Bruce Oscar		Scott Douglas Smith et al	921	32		Lot 21 Spring Forest Rd. Now Springside Ave.
2671 July 27, 1971	"	Billy	Curtis		Chandler B. Black et al	921	267		Lot 46 Fourth Ave. North, Spring Lake Rd. "Spring Valley" Lot 10 Cor. Pelzer Rd. (S.C. 12)
2996 July 29, 1971	"	Gary C. + Norma	Jean		Robert Edwin Petty	921	411		Real Prop. Agree
3173 July 30, 1971	"		Maggie R.	W.C.	S. C National Bank	921	499		
3173 July 30, 1971	"	Clyde H. + Hazel	Donnie S. Lankford	Cancelled 12-14-73 #15548 Det. 20-432	"	921	503		" " "
3495 Aug 3, 1971	"		J. O.		Burdell C. Jones	922	8		Park Rd. + Oliver St. Int. Lot cor. Mt. Creek Rd (Piedmont)

# DIRECT or GRANTOR Index to Real Estate Deeds - Greenville County, S. C.

Open at Proper Tab according to First Letter or Letters of Name and refer to Buff Sub-Index sheet for page reference.

KEYS PRINTING CO.

FILE NUMBER DATE OF RECORD	GRANTORS FAMILY NAMES	GIVEN NAMES ABCDEFGH	GIVEN NAMES IJKLMNO	GIVEN NAMES PQRSTUVWXYZ	GRANTEES	BOOK	PAGE	NO. OF ACRES	BRIEF DESCRIPTION, LOCATION, ETC. (NOT WARRANTED)
3740 Aug 5, 1971	Jones	Daniel <sup>L.</sup>			C. E. Blankenship, Sr.	922	150		Lot 28 Cobb St., New Hope
3935 Aug 6, 1971	"			Sue F.	John L. Hunnicutt <sup>Jr. et al</sup>	922	206	1.88	Acres Sleepy Hollow Dr.
5264 Aug 19, 1971	"	Conway + Lawyer, et al			Margaret Sherman	923	201		Lot 20 Ashmore St. (now Summit St.) Greer, Chick. Spgs. Tp.
"	"	Odell, et al			" "	923	201		
5376 Aug 20, 1971	"			Richard <sup>L.</sup>	La Nelle S. Jones	923	231		Stone Lake Hgts. Lots 109+110 Sec. 2 Twin Lake Ave., Washington Hgts.
5239 Aug 25, 1971	"	Alma S.			Betty F. Alexander	923	433		Lot 34 Sec. 4 Loop St. Extra,
6091 Aug 27, 1971	"	(Mrs. W. W.) Ind. + Co-Entrs, et al Elizabeth N.,			Walter L. Patton <sup>et al</sup>	923	557		Lot 2 + Part Lot 3 Parkins Mill Rd + Rogers Dr (now Round Pond Rd.) "Colonial Estate"
"	"	"			" " " "	923	557		
6428 Aug 31, 1971	"			Jerry J, et al	Harold L. Atkins, et al	924	33		Lot 48 Sewanee Ave., White Oaks Subd., City
"	"			Jan C., et al	" " " "	924	33		
7297 Sept 9, 1971	"	etal Charlie J.			Walter E. Rummings	924	484		Ave. "Paris Pliny Park" Lot 4 Cr. Paris Mt. Rd. + Orlando
"	"	Emily E,			" " "	924	484		
7717 Sept 13, 1971	"			Thomas <sup>F., Sr.</sup>	Ruth J. Jackson	925	69		Hgts. Part Lot 35 Sec. 7, Washington
7731 Sept 13, 1971	"			Sonja J. et al	Big Jack Corporation	925	45		Lot 12 Bek 8. cor Henrietta St + Stone Ave. By Pass Lee Rd; Lot 53 Waccamaw Ave. Augusta Circle; Part Lot 1 Sec. B. cor. Rutherford St + R St. Also Lot Daniel Ave.
"	"			" " " "	" " " "	925	45		
"	"			" " " "	" " " "	925	45		

(over)

49  
( )

# DIRECT or GRANTOR Index to Real Estate Deeds - Greenville County, S. C.

Open at Proper Tab according to First Letter or Letters of Name and refer to Buff Sub-Index sheet for page reference.

KEYS PRINTING CO.

FILE NUMBER DATE OF RECORD	GRANTORS FAMILY NAMES	GIVEN NAMES ABCDEFGH	GIVEN NAMES IJKLMNO	GIVEN NAMES PQRSTUVWXYZ	GRANTEES	BOOK	PAGE	No. OF ACRES	BRIEF DESCRIPTION, LOCATION, ETC. (NOT WARRANTED)
7781 Sept 14, 1971	Jones		J. O., etal		Robert A. Bailey	925	105		Dellvista Hgts Lot 15 Melanie Lane, Butley Sp.
8167 Sept 17, 1971	"	C. B.			Eva H. Jones	925	319	11.67	Acres Popes Mt. Rd. with 25-ft. Easement
8142 Sept 17, 1971	"			Sue I.	Billy H. Vance, etal	925	301	2.01	Acres near Sleepy Hollow Dr. near S'ville
8324 Sept 20, 1971	"			Shirley	Builders + Developers Inc.	925	376	51.76	Acres Neely Ferry Rd.,
8321 Sept 20, 1971	"		Margie, etal		Duken Power Co.	925	383		R/W
8671 Sept 23, 1971	"	Eula H., etal			Mary Sue Belcher	925	599		Lots 11, 12, 13 + 14 Lanier St. (Southern Railroad St.)
8671 Sept 23, 1971	"	Dexnon E. etal			" " "	925	599		City, ward 1
8672 Sept 23, 1971	"	Dexnon, etal			Eula Jones, etal	925	601		Old Spgs Rd. + Proposed Rd. Part Tract 3 = 9.96 Acres
8767 Sept 27, 1971	"	Arlon O.			Henry Eller etal	926	81		easement, reserved Lot Cone St., with 25 ft Rd. Grand View Hills
9013 Sept 27, 1971	"	Bobby Joe.			Murdoch M. Stewart	926	88		Lot 12 Arrowhead
9306 Sept 29, 1971	"	Alice I, etal			Lewis L. Gilstrap	926	212		Lot 2 Cor. Stokes Rd. + Harrison Rd.
"	"	Eddie Earl, etal			" " "	926	212		
9583 Oct 1, 1971	"	A. O + J. O., etal			Jack I. Chapman	926	411		Dellvista Hgts. Lot 2, Maria Louisa Lane, Grand View Hgts. Bates Sp.
9563 Oct 1, 1971	"			(know Joyce B. Letzge) Joyce B.	William E. Jones	926	472		Int. Lot Grand View Cir., Paris mt. Sp.
9737 Oct 4, 1971	"	Bob, University Inc. of S.C.			J. H. J. Corporation	926	533	65.53	Acres Watkins Rd.
10373 Oct 8, 1971	"	Jay, etal			Phuras Hendrix	927	104	1	Dr. Prop. Phuras Hendrix Acre Eunice Dr., Eunice



# DIRECT or GRANTOR Index to Real Estate Deeds - Greenville County, S. C.

Open at Proper Tab according to First Letter or Letters of Name and refer to Buff Sub-Index sheet for page reference.

KEYS PRINTING CO.

FILE NUMBER	DATE OF RECORD	GRANTORS FAMILY NAMES	GIVEN NAMES ABCDEFGH	GIVEN NAMES IJKLMNOPQ	GIVEN NAMES RSTUVWXYZ	GRANTEES	BOOK	PAGE	No. OF ACRES	BRIEF DESCRIPTION, LOCATION, ETC. (NOT WARRANTED)
10358	Oct 8, 1971	Jones	Jay H., et al			Ward S. Stone, et al	927	123	37.85	Co. Acres (3 tracts) Prop. Stratford
10370	Oct 8, 1971	"	" "			R. W. et al	927	195		Agreement
10667	Oct 12, 1971	"				W. Jr., et al et al Woodrow Wilson L. Ellenburg	927	341		Lot 8 Hollis St. Green Mill Village, Green
	"	"				John H., et al Shelby	927	341		
10731	Oct 13, 1971	"				Cancelled 7-9-74 #883 Bk. 24-482 Joanne S. Lankford (Citizens) + Southern Nat'l Bank	927	399		Real Prop. Agree.
	"	"				Cancelled 7-9-74 #883 Bk. 24-482 John M. Lankford	927	399		
10786	Oct 15, 1971	"				R. W.	927	527		Lot 106 Block 11912-14
11163	Oct 18, 1971	"				Joseph H. McComb	927	560		Rest, Bates Sp. Lot 27 Lowell St, near Trav.
11097	Oct 18, 1971	"	Carroll C. et al			Frieda Fore Jones	927	581		cont. Lot Ashbury Ave (John St.)
	"	"	Edwin M. et al			O. M. Jones	927	581		
11096	Oct 18, 1971	"				Lillian K. Brock	927	583		Lot Ashbury Ave. (John St.) Mt. Sp.
11711	Oct 20, 1971	"	H. Z.			J. Walter Brashier et al	928	39		Lot Montague rd, Paris
11591	Oct 21, 1971	"				Raymond L. Davis	928	108		O.P. Mills Prop. Lot 14 Btk D, Kim St.
11848	Oct 26, 1971	"	H. Z. et al			George P. Wenck et al	928	242	12.3	Acres Woodside Ave. Ft. xbr
12661	Nov 2, 1971	"				Larry Stoddard Jr.	929	9		Lot 40 + 41 Glendale High
	"	"	James A. et al			" " "	929	9		
	"	"	Laura M. et al							

# DIRECT or GRANTOR Index to Real Estate Deeds - Greenville County, S. C.

Open at Proper Tab according to First Letter or Letters of Name and refer to Buff Sub-Index sheet for page reference.

KEYS PRINTING CO.

FILE NUMBER DATE OF RECORD	GRANTORS FAMILY NAMES	GIVEN NAMES ABCDEFGHIJ	GIVEN NAMES KLMNOP	GIVEN NAMES QRSTUVWXYZ	GRANTEES	BOOK	PAGE	No. OF ACRES	BRIEF DESCRIPTION, LOCATION, ETC. (NOT WARRANTED)
12549 Nov-2-1971	Jones	Kenneth Donald	Jean S.		S. Eugene Hall, etal	928	637		Seton Dr. "Seton Forest" Lot 12 Sec. 1 Grand Chick Springs Tp.
12549 Nov-2-1971	"	"	" "		" " " "	928	637		
13636 Nov-18-1971	"		Lilla H.		Frank H. Williams etal	929	518		Prop. Lilla H. Jones Ft. vln Lots 31 + 30 - Part Lot 29
13639 Nov-18-1971	"			William F.	Raymond C. Bellon Co. Inc.	929	521		Belmont Hgts Lot 5 Sand Lane
14328 Nov-19-1971	"		Lilla H.		Harrott - Henson Real Estate	930	256		Eric Mae Jones, etal near Simile. Lots 26, 27, 28 + Part Lot 29. Prop of, Blecker Ave. "Fair Hgts"
14735 Nov-24-1971	"	Arlon O			Mary M. Foster	930	468		Lot 24 Blk B, con. Decatur St. + Caleman Dr. Est. Bates Tp Cemetery Lot - Part J. E. "Henderview Hills"
14870 Nov-29-1971	"	Henry			Andrew Lallier, etal	930	531		Lot 9 Arrowhead Rd.
15122 Nov-30-1971	"	Robby Joe			Gene B. Legars, etal	930	628		
15597 Dec-6-1971	"		Stella D.	W. Paul	Charles Earl Barnett etal	931	132		Lat 17 Perry St. Sville
15545 Dec-6-1971	"		Marjorie		H. L. Rosemond	931	177	60	Acres Saluda River
15701 Dec-7-1971	"			W. D. Jr.	Carlton Jones	931	218		Lot 6, Loblolly Circle Dr. Green
15878 Dec-8-1971	"			Vera M.	Willie A. Jones	931	315		1/2 lot. Lot 34 Fleming Rd. Austin Tp.
15984 Dec-9-1971	"			Shirley	Mary Jones White etal	931	337		Lat. Lot W. Georgia Rd. Austin Tp.
15985 Dec-9-1971	"			"	James A. Hunter	931	338	1.86	Acres Clear Springs Jones Prop. Sville
15986 Dec-9-1971	"			"	Martha K. Hunter	931	339		Lot - Shirley Louisa Lane
16088 Dec-9-1971	"	B. Clarence			Fred Stator, etal	931	381		Lot 2 Maria

# DIRECT or GRANTOR Index to Real Estate Deeds - Greenville County, S. C.

Open at Proper Tab according to First Letter or Letters of Name and refer to Buff Sub-Index sheet for page reference.

KEYS PRINTING CO.

FILE NUMBER DATE OF RECORD	GRANTORS FAMILY NAMES	GIVEN NAMES ABCDEFGHIJ	GIVEN NAMES KLMNOPQ	GIVEN NAMES RSTUVWXYZ	GRANTEES	BOOK	PAGE	No. OF ACRES	BRIEF DESCRIPTION, LOCATION, ETC. (NOT WARRANTED)
16081 Dec-10-1971	Jones			H. Wallace	J. B. Cash, etal	931	387		"Augusta Acres" Lot 173 Chatham Dr.
16337 Dec-13, 1971	"		Sr. James		Helen J. Wylie	931	488		Power of Attorney Horse Rd. Bates Sp.
16800 Dec-17-1971	"	A. Farris + etal	B. Pauline		Emma C. Burdette	932	67		Lot 2 + 53 Acre White
16850 Dec-17-1971	"	S. Ethel S. + etal	S. Lucille	etal	E. H. Faulkner	932	103		Lot 1 Blk E. Green Ave. Bapt. Church, Chick Spg. Sp.
17026 Dec 21, 1971	"			Greg P.	Tommy O. Jones	932	160		Lot State Hwy #290, near Fairview
17992 Jan-3-1972	"			James M.	B + H Investment The Carolinas Inc	932	649		Ruffen Village, near Tr. Rest Lot 88 Mill St. Euter.
18715 Jan-10-1972	"			J. Thomas	Broadcasting Co. of	933	358	59.79	Berea, near city Acres White Horse Rd.
18729 Jan-11-1972	"			M. Robert	Charles B. Lucado	933	393		(Braddock St.) Colonial Hills Lot 208 Sec. 6 Army Lane
19484 Jan-18-1972	"		B. Nancy +	D. Patrick	Heritage Development Corp.	934	119		"Picadilly Dr." "Maple Hill" Lot 17 + part Lot "A" Blk "A"
19597 Jan-19-1972	"		H. Lilla		David Harris	934	164		"Hable" Ft. Lloyd Lot 47 Howard Dr. "Howard"
19712 Jan-20-1972	"	W. Andrew	etal		Nettie E. Jones	934	244		Lot 63 Haynie St. West End Land Comp. Co.
"	"		Betty	etal	" " "	934	244		Est. etc.
20474 Jan-28-1972	"				Garnett-Henson Real	934	647		Lot 2 Hellam St. Ft. Lloyd near Sandy Flat, O'Neal Dr.
20776 Feb 1, 1972	"		W. W. Martha Nail Collins	Mason Martha Nail	etal Martha Nail Jones	935	212	1	Acre. Grace Meadow Rd. Ave) "E. Highland"
20777 Feb 1, 1972	"			P.C.	Barry Sawyer, etal	935	114		Lot 36 Bufon St. (Carroll Ft. Lloyd
21500 Feb. 10-1972	"			C. J. Jr.	Henson Real Estate	936	56		Lot 6 Hellam St.

# DIRECT or GRANTOR Index to Real Estate Deeds - Greenville County, S. C.

Open at Proper Tab according to First Letter or Letters of Name and refer to Buff Sub-Index sheet for page reference.

KEYS PRINTING CO.

FILE NUMBER DATE OF RECORD	GRANTORS FAMILY NAMES	GIVEN NAMES ABCDEFGH	GIVEN NAMES IJKLMNO	GIVEN NAMES PQRSTUVWXYZ	GRANTEES	BOOK	PAGE	No. of ACRES	BRIEF DESCRIPTION, LOCATION, ETC. (NOT WARRANTED)
21520 Feb-10-1972	Jones	C. J.			Henson Real Estate Inc.	936	55		St. Clair Lot 4 Hellams St.
21736 Feb-14-1972	"		Lydie	etal	Woodrow Watson	936	216		South Sp Lot 5 Mine's Alley
21933 Feb-15-1972	"		Wilda	C. etal	Richard Columbus	936	292		Hghts Lot 99 Main St. Drusard
22123 Feb-16-1972	"		Mattie Lee	B. etal	John L. Wright	936	343		Street Lot 6 Telfair Street - D
22107 Feb-16-1972	"		Grady	etal	W. C. Emery	936	312		Mt. State Park, Chick Spur Sp. Lot County Rd. near Paris
22241 Feb-17-1972	"	Harold F. +		Preston S. etal	Myrtle C. Jones	936	383		Int. Lot White Circle, Girll
"	"			etal	" " "	936	383		Sp.
22238 Feb-17-1972	"		Lewis Cleon		" " "	936	384		Int. Lot White Circle, Girll
22245 Feb-17-1972	"			Wilton Odell	" " "	936	399		Int. Lot White Cir. Girll Sp.
22329 Feb-18-1972	"		J. O.		Carl F. Stenzinger etal	936	428		Dellvista Hghts Lot #1 Maria Louisa Lane
22465 Feb-22-1972	"	(Alma + Eunice Jones)	Alma M. Neil	etal	Donald D. Launius	936	498		(Old Augusta) Rd. Tract 1-A, Donaldson Rd.
22702 Feb-23-1972	"			E. Richard	Louise Kellett	936	589		Rd. Botany Woods Lot 33, Sec. 1, Edwards
22567 Feb-23-1972	"	H. Sp	Charles	etal	Jean H. Kuck etal	936	597		Lot Mt. Creek Rd. Paris Mt. Sp.
"	"	a.	Gail	etal	" " "	936	597		
22523 Feb-23-1972	"			B. Robert	J. H. Morgan	936	620		+ Williams Ave. Lot 2, con Piedmont Ave.
22623 Feb-23-1972	"		Carol +	D. Rodney	Citizens + Southern Nat'l Bank	936	627		Real Prop. Agcy.

# DIRECT or GRANTOR Index to Real Estate Deeds - Greenville County, S. C.

Open at Proper Tab according to First Letter or Letters of Name and refer to Buff Sub-Index sheet for page reference.

KEYS PRINTING CO.

FILE NUMBER	DATE OF RECORD	GRANTORS FAMILY NAMES	GIVEN NAMES ABCDEFGH	GIVEN NAMES IJKLMNO	GIVEN NAMES PQRSTUWXYZ	GRANTEES	BOOK	PAGE	No. OF ACRES	BRIEF DESCRIPTION, LOCATION, ETC. (NOT WARRANTED)
22846	Feb 25, 1972	Jones		Mitchell, D.		Edna A. White etal	937	86		Lot 14 Sec. B. Croft St, City
23136	Feb 28, 1972	"	Harold Clifford + James	Fred Richard	M, etal	Charles Andrew Jones	937	155		Also St, Chick Spg Sp. Part Lots 183 thru 189 inclusive
23405	Mar-1-1972	"	Independent in error - should be Builders & Dev.			William Delores D. Jones	937	313		Dr. Westwood Circle, Austin Tn. Lot 193, Sec. III, Asperwood
23657	Mar 3, 1972	"	Angelle P., etal			Edgar Earl Duvall	937	422	}	Lot 601 cor. Potomac + Prosperity Aves., Pleasant Valley St., City
"	"	"	Bobby E., etal			" " "	937	422		
24812	Mar-17-1972	"	Addie a.	Fred M.		Marvel Riley	938	454		1/2 Int. Lots 28+29, Sullivan
24882	Mar-17-1972	"	Charles + James	Richard	etal	Josephine W Youngblood	938	432	}	2.6 Acres, near Locust Hill, Oreal Sp.
"	"	"	Harold Clifford	"	"	" " "	938	432		
25655	Mar-24-1972	"	Doris Langley	(formerly Doris C. Langley)		Realty Co, Inc. American Texas	939	186		Unnumbered Lot, Greenville Sp
25777	Mar-27-1972	"	Alix H.			Bobby Dale Condon etal	939	253		Also Strip Lots 6+7 Hudson Rd.
26086	Mar-29-1972	"	Bobby Jones			Clairne M. Wells	939	415		" Grand View Hills" Lot 15 Arrowhead Rd.
26138	Mar. 30, 1972	"	"	"		Joseph Harold McLomb	939	503		Parcel Hunts Bridge Rd.
26202	Mar. 30, 1972	"	C. J. Jr.			Henson Real Estate, Inc	939	479		Lot Hellams St. Ft. Sumner Farms
26517	Apr. 3, 1972	"			Thomas L.	Arnold E. Mullins	940	16		Lot 1 Lamont Lane "New Carolina Heights"
26776	Apr. 5, 1972	"			Go Barton	James Stanley Smith	940	180		Lot 5 Sec. 2 Theodora
27283	Apr-10-1972	"			R. C.	Threatt Maxwell	940	467	8.21	Acres - Hudson

# DIRECT or GRANTOR Index to Real Estate Deeds - Greenville County, S. C.

Open at Proper Tab according to First Letter or Letters of Name and refer to Buff Sub-Index sheet for page reference.

KEYS PRINTING CO.

FILE NUMBER DATE OF RECORD	GRANTORS FAMILY NAMES	GIVEN NAMES ABCDEFGHIH	GIVEN NAMES IJKLMNOP	GIVEN NAMES PQRSTUVWXYZ	GRANTEES	BOOK	PAGE	No. OF ACRES	BRIEF DESCRIPTION, LOCATION, ETC. (NOT WARRANTED)
27627 Apr. 12, 1972	Jones			W. J.	W. Walter Jones, et al	941	6	11.6	Acres Satterfield Rd.
29026 Apr. 26, 1972	"		E. Jr.	James	Alvin C. Simmons et al	942	81		Lot 4 White Horse Rd.
29117 Apr. 27, 1972	"	Dorothy	Lloyd		Ada B. Cooper Sr.	942	89		Lot E. Main St., Piedmont
29314 Apr. 28, 1972	"		J. E. Jr.	James	Stacy E. Mobley Co.	942	234		Lot 90 Colonia Co. Hunt's Bridge Rd. (S.C. Hwy. 104)
29788 May. 3, 1972	"	H. Z.			City Ice Delivery et al	942	390	.45	Acres White Horse Rd. (S.C. Hwy. 250)
29677 May. 3, 1972	"	Bobby Joe			Harold E. Garrison Jr.	942	404		"Grand View Hill" Lots 21 + 22 Sunset St. Fairview Sp.
29993 May 5, 1972	"		Lilla	H., et al	Conway Jefferson Jones Jr.	942	555		Lot Weston St. Ft. Inn Fairview Sp.
30271 May. 8, 1972	"		"	"	"	943	13		Lot Main St. Ft. Inn
30278 May. 8, 1972	"	Jefferson, Jr.	"	"	Virginia Ann J. Whit Jr.	943	20		"
30279 May. 8, 1972	"	Conway	Lilla	H.	Conway Jefferson Jones Jr.	943	14		Fairview Sp. Lot Main St. Ft. Inn
30280 May. 8, 1972	"	Jefferson Jr.	Lilla	H.	Clair G. Hudson	943	24		Lot Railroad St. Ft. Inn Also known Brick Walls Fairview Sp.
"	"	"	"	"	"	943	25		Lot Depot St. Trade St. Ft. Inn Fairview Sp.
"	"	Jefferson Jr.	"	"	"	943	23		Lot Main St. Ft. Inn Paris Mt. Sp.
30268 May 8, 1972	"		Lucile	H., et	Roy O. Hudson et al	943	41	1.66	Acres Honeyuckle Dr. Wood Ct. Westwood, near Sibley, Austin Tp.
30690 May 11, 1972	"	Bobby Joe			Timothy R. Cogdill	943	183		Warranty Deed. Lot 38 Westwood Ft. Inn Howard Hays
30612 May 11, 1972	"		Lilla	H.	Wilbur Brown	943	164		Lots 1 + 2 Howard Dr.

# DIRECT or GRANTOR Index to Real Estate Deeds - Greenville County, S. C.

Open at Proper Tab according to First Letter or Letters of Name and refer to Buff Sub-Index sheet for page reference.

KEYS PRINTING CO.

FILE NUMBER DATE OF RECORD	GRANTORS FAMILY NAMES	GIVEN NAMES ABCDEFGHIJ	GIVEN NAMES JKLMNOPQ	GIVEN NAMES RSTUVWXYZ	GRANTEES	BOOK	PAGE	No. OF ACRES	BRIEF DESCRIPTION, LOCATION, ETC. (NOT WARRANTED)
30611 May 11, 1972	Jones		L. Laddie		Lilla H. Jones	943	163		Hgts., Fairview Sp. Lots 1+2 Howard Dr. Howard
31290 May 17, 1972	"	Lee E. Carrie			B. J. Gustin	943	579	7.31	Acres Tripp Rd.
31946 May 24, 1972	"		a. Mary		C. E. Blackenship Sr.	944	327		Reversion of Jones Corrected + Substituted Rd. Deal Sp.
32241 May 26, 1972	"			Ted	Martha Lail Collins Sever District	944	521		1/2 lot. 1 Acre Grace Newton
32153 May 26, 1972	"	Ava, etal			Parker Watert - etal	944	547		Lot, Burgess Ave. R/W Lot on Perry St + Post Dr. Butler
32337 May 29, 1972	"	Grover			Joyce H. Motter etal	944	593		Lot on Hudson Rd. + Post Dr. Butler
32334 May 29, 1972	"	"			Catherine J. Pittman etal	944	575		Lot Post Dr. Butler near Pelsen
32355 May 29, 1972	"		Ann McGill Margaret, etal		Douglas L. Hannah etal	944	647	50.45	Acres Halland Ford Rd. + 44 Howard Dr. "Howard Hgts"
32596 May 31, 1972	"		L. Addie + Paul G. Jr.		Richard E. Boyles etal	945	141		Lots 42 + 46 unnamed Dr + Lots 43
32923 June 2, 1972	"	mae Annie			Marion Harris	945	363		Lot 11 Endel St.
32972 June 2, 1972	"	Charles V. Charles + Margaret + Selma	B. Margaret	R, etal Selma	-----	945	338		Waiver + Release of Restrictions James M. Edwards Prop.
"	"		Irving V, etal		-----	945	338		
33755 June 12, 1972	"	Joe Bobby			Richard L. Seigler etal	946	160		Grand View Hills Lot 29 Arrowhead Rd.
33959 June 13, 1972	"		L. Herbert		Jack E. Monday	946	183		
"	"		(S/A. Martha M. Jones) Martha		Jack E. Monday	946	183		Lot 143 Chestnut Hill Betany Woods City
34300 June 15, 1972	"			William E. William	George Brady Harrell etal	946	313		Lot 244 Rollingwood Rd.

# DIRECT or GRANTOR Index to Real Estate Deeds - Greenville County, S. C.

Open at Proper Tab according to First Letter or Letters of Name and refer to Buff Sub-Index sheet for page reference.

KEYS PRINTING CO.

FILE NUMBER DATE OF RECORD	GRANTORS FAMILY NAMES	GIVEN NAMES ABCDEFGHIJ	GIVEN NAMES JKLMNO	GIVEN NAMES PQRSTUVWXYZ	GRANTEES	BOOK	PAGE	No. OF ACRES	BRIEF DESCRIPTION, LOCATION, ETC. (NOT WARRANTED)
34747 June 16-1972	Jones			R. W.	Arthur Ray Moon	946	400		"Kilmer Lane - Laurens" Lot 41, Longleaf Lane
34671 June 20-1972	"		Joe K.	etal	Project 20, Inc.	946	484	2	Acres Hunts Bridge Rd.
"	"		M.	etal	" " "	946	484		Paris Mt Sp.
34686 June 20-1972	"	a, Jr.	Laura	etal	Cancelled 4-8-74 #25059 S.C. Nat'l Bank Dannie S. Lankford, S. C. Nat'l Bank	946	518		Real Prop. Agree
34806 June 21-1972	"	George +	Jane	etal	Lee, etal	946	571		Lot 57 Hawthorne Lane Langley Hgts.
"	"			Samuel	Clyde Pat Riddle	946	571		
"	"			Dale, etal	" " "	946	571		
"	"			Rebecca	" " "	946	571		
35180 June 26-1972	"		L.	Martin, etal	Alfred C. Martin	947	149		Lot 61 Earlene Dr. Pinewood Estd, Chick Spg Sp.
"	"		J.	Lena, etal	" " "	947	149		
23 July 5, 1972	"			Joe K., etal	Project 20, Inc	947	581		Lot Hunts Bridge Rd.
"	"			Laura M. etal	" " "	947	581		
24 July 5, 1972	"	same as Alvin Frank Jones	Alvin F.	etal	Frank M. Hopkins	947	597		Lot 113 Rutledge Ave, Sans. Souci Dev.
"	"		Earlene E.	etal	" " "	947	597		
131 July 5, 1972	"			Gerald Paul	Wilma K. Jones	948	85		Sville Lot 80, Sec 2 Poinsettia Subd.
300 July 6-1972	"		L. Roy	etal	Marshall Robert Davis	948	151		Lot Roselane Rd. Cleveland Sp.
"	"		Mary P.	etal	" " "	948	151		
1020 July 12-1972	"		L.	Laddie	Builders + Developers	948	571		(S.C. Hwy 417) Sville Lot Co. Bell Dr. + E. Curtis St

(next page)



# DIRECT or GRANTOR Index to Real Estate Deeds - Greenville County, S. C.

Open at Proper Tab according to First Letter or Letters of Name and refer to Buff Sub-Index sheet for page reference.

KEYS PRINTING CO.

FILE NUMBER DATE OF RECORD	GRANTORS FAMILY NAMES	GIVEN NAMES ABCDEFGHIJ	GIVEN NAMES JKLMNO	GIVEN NAMES PQRSTUVWXYZ	GRANTEES	BOOK	PAGE	No. of ACRES	BRIEF DESCRIPTION, LOCATION, ETC. (NOT WARRANTED)
1003 July-12-1972	Jones		J. O.		Robert A. Bailey	948	553		Marla Louisa Jane Bell Lot 21 Cr. Venus Court + "Grandview Hghts" Bates Sp.
1144 July-13-1972	"			William	Clara B. Ford	948	582		Lot 32 Grandview Circle
1186 July-14-1972	"	Charles			Charles C. Floyd	949	20		Part 13.74 Acres Worley Rd.
1196 July-14-1972	"	George A. Jr. + Jean C.			I. L. Donkle Co., Inc	949	25	92.33	Acres Dunklin Bridge Rd.
1198 July-14-1972	"	Florence			Duke Power Co.	949	127		R/W
1745 July-19-1972	"		Lula Mae, etal		Daniel S. Flynn etal Sldrs, Inc.	949	301		Gairview Bapt. Church, Chick Spps Sp. Lots 6, 7, 8 + 9 Hard surface Rd, near Gln
1890 July-20-1972	"	C. J. Jr.			Fountain Land Inc.	949	397		Lot 4 Hellas St. Ft. Lan
1901 July-20-1972	"			Wilma K.	Builders + Developers Inc.	949	403		Almond Dr. Gorington Subd. Part Lot 80 Sec. 2 S.
1889 July-20-1972	"	C. J. Jr.			Henson Real Estate	949	412		Ft. Lan, Correction Deed Lots 6, 3 + 1 Hellas St.
1943 July-20-1972	"	" "			Elaine J. Hudson etal	949	394		Lot 1400 St. Ft. Lan (Douglas Ave.)
2570 July-27-1972	"			Davis William	Bill E. Dale	950	249		Lot 74 Evergreen St. Acres Chick Spps Sp. near Gln
2790 July-28-1972	"		J. L.		Brenda J. Lindsey	950	268		Lot 14 Wilson Dr. "Bonnie" + New County Rd. Bates Sp.
2764 July-28-1972	"		Kenneth M.		Zeddie L. Collins etal	950	297		Lot Farm View Rd. Monaghan Subd.
2912 July-31-1972	"	Bobby + Mavis Mrs. etal		and + etal	Joe E. Hawkins	950	400		Lot 22 Thomas St.
3572 Aug-4-1972	"	Grady + Mrs.			Lloyd H. Boyer etal Sever etal	951	86	42.69	Acres Prop. John S. Boyer
3920 Aug-9-1972	"	Gerald			Parker Water +	951	373		R/W

# DIRECT or GRANTOR Index to Real Estate Deeds - Greenville County, S. C.

Open at Proper Tab according to First Letter or Letters of Name and refer to Buff Sub-Index sheet for page reference.

KEYS PRINTING CO.

FILE NUMBER DATE OF RECORD	GRANTORS FAMILY NAMES	GIVEN NAMES ABCDEFGHIH	GIVEN NAMES IJKLMNOP	GIVEN NAMES PQRSTUVWXYZ	GRANTEES	BOOK	PAGE	No. OF ACRES	BRIEF DESCRIPTION, LOCATION, ETC. (NOT WARRANTED)
4184 Aug 10, 1972	Jones		W. Manning		Greenville County School Dist. of	951	411		Lot 2 (11.78 Acres) Pelham Rd. Subd. off Augusta Rd.
4140 Aug 10, 1972	"			A, Jr. William	etal Vance B. Drowdy	951	453		Part Lot 8 County Rd. Sellers "Merrifield Pk."
4391 Aug 14, 1972	"	Jr. E. Parks + Margaret	E. Preston		Edmonds, etal Rebecca Cowell	951	567		Lot 49 Hillsborough Dr. Hghts, Chick Sprog Tp
4695 Aug 16, 1972	"		Luther		David Roy Thomas	952	134		Lot 24 Williams St. McCain
4966 Aug 17, 1972	"			Sue I.	Arlox O. Jones	952	271		Option
4967 Aug 17, 1972	"	Arlox O.			Arlox O. Jones, Jr	952	286		"
4970 Aug 17, 1972	"	Ada B. + Joel B.			Arlox O. Jones	952	289		} Option
"	"	Mr. Jr. Charles		Perry, etal William	"	952	289		
4834 Aug 17, 1972	"		Mrs. Honor Hendricks		Jane Jones Shatt	952	512		Ave. Pleasant Valley, City 1/2 lot - Lot 164, Potomac
5840 Aug 18, 1972	"			W. Richard	P. O. Jones	952	301		Power of Atty + Dresden Ave, Sledale Hgts
5803 Aug 24, 1972	"		Kay C.		J. F. Finley	953	243		Lot 16 + 1/2 lot 17 Cor Glendale St.
5954 Aug 28, 1972	"			R.C.	Theron H. Cochran	953	386		Power of attorney near Blythe Shoals
6259 Aug 29, 1972	"	Grace E. Williams			etal Hugh H. Drake	953	416		Int. 4.6 Acres Hwy 276
6260 Aug 29, 1972	"	Annie Louise			" " "	953	417		" " " " " "
6247 Aug 29, 1972	"		Lafayette, etal Millard		" " "	953	459		near Blythe Shoals Int. 4.6 Acres Hwy 276
6370 Aug 30, 1972	"	Bobby Joe			etal Lawton O. Bruce, Jr.	953	482		View Hills Lot 3 Arrowhead Rd. "Grands

# DIRECT or GRANTOR Index to Real Estate Deeds - Greenville County, S.C.

Open at Proper Tab according to First Letter or Letters of Name and refer to Buff Sub-Index sheet for page reference.

KEYS PRINTING CO.

FILE NUMBER DATE OF RECORD	GRANTORS FAMILY NAMES	GIVEN NAMES ABCDEFGHIJ	GIVEN NAMES JKLMNOPQ	GIVEN NAMES RSTUVWXYZ	GRANTEES	BOOK	PAGE	No. of ACRES	BRIEF DESCRIPTION, LOCATION, ETC. (NOT WARRANTED)
6896 Sept. 5, 1972	Jones	H. L., et al			H'ville County	954	223		Petition - Dillard Dr.
7239 Sept. 7, 1972	"	Mape, et al		Pauline, et al	Nathaniel Fryer	954	350		Hicke subdivision Lot 1 Angel Ave. (Orange St.)
"	"	"	"	Roosevelt, et al	"	954	350		"
7684 Sept. 12, 1972	"	C. J., Jr.			Willie B. Jones	955	36		Laurens County Lot Conway Jones, property
7688 Sept. 12, 1972	"			W. B.	Clara H. Perry	955	15		Dell Ave. near Green Chick Spgs. Tp. Lots 142 Dual-Lane Hwy 29+
8709 Sept. 21, 1972	"	Frank, et al			Southgate Investors, Inc	955	563		River Bates Tp. Lot Sherwood Dr. S. Saluda
8687 Sept. 21, 1972	"	Bobby Joe			John T. Ballard, et al	955	582		Forest Sec. I Lot 5 Watkins Rd. "Berea"
9372 Sept. 27, 1972	"	Alma Eunice			Thomas H. Freeman, et al	956	342		Horse Rd. Esten. Lot 18 Blk. 2 (10 acres) White
9463 Sept. 27, 1972	"			Robert Bennett, Jr.	Ann W. Marchbanks, et al	956	354		Highway Ave. "Riverside" Lot 12 Part Lot 13 Blk "Z"
9545 Sept. 28, 1972	"	H. Russell, et al		Ruth	Duke Power Company	956	424		R/W
10569 Oct. 6, 1972	"		(was Sherry Lynn Turner)	Sherry Turner	Jamie E. Turner, et al	957	227		Super Hwy. Home Sites, Chick Spgs. Tp. Lot 109 Broad Vista Blvd.,
10702 Oct. 9, 1972	"			Marion H., Sr.	Rose M. Davis, et al	957	341		"Greenbriar" Lot 5 Greenbriar Dr.
11491 Oct. 16, 1972	"			Lidie B., et al	Mamie Lee Gordon, et al	958	30		Strip 50 ft wide for Rd. "Riverdale"
11637 Oct. 17, 1972	"	Mrs. Farley H.			William H. Trotter, et al	958	126		Lot 94 Knollview Dr. St. Est.
11823 Oct. 19, 1972	"	Arton			Robert C. Herby, et al	958	268		Int. Lot 16 Proposed Land Village
11892 "	"	Frank L.			R. J. Roach	958	276		Lot 107 St. Pelham Tp.

# DIRECT or GRANTOR Index to Real Estate Deeds - Greenville County, S. C.

Open at Proper Tab according to First Letter or Letters of Name and refer to Buff Sub-Index sheet for page reference.

KEYS PRINTING CO.

FILE NUMBER DATE OF RECORD	GRANTORS FAMILY NAMES	GIVEN NAMES ABCDEFGHIH	GIVEN NAMES IJKLMNO	GIVEN NAMES PQRSTUVWXYZ	GRANTEES	BOOK	PAGE	No. OF ACRES	BRIEF DESCRIPTION, LOCATION, ETC. (NOT WARRANTED)
12535 Oct. 26, 1972	Jones	Bobby Joe			Elaine J. Ramsey	958	606		Lot 6 Berea Forest Sec. 1
13062 Oct 31, 1972	"		Marion J., Jr.		Jyrus J. Savage, Jr.	959	251		"Greenbrier" Austin Tp. Lot 4 Greenbrier Dr.
14454 Nov. 14, 1972	"		Lidie B. et al		Paul Brooks, et al	960	311		Lot Brown's Rd. Lawn
14619 Nov. 15, 1972	"	Ethel S.			Harry L. Edwards, et al	960	415		Lot 144 Pettigrew St. "Boyce Ft. Inn.
14695 Nov. 16, 1972	"	C. J. Jr.			Fountain Inn Bldgs, Inc	960	471		Lot 11 Hellams St. near Ft. Inn.
14901 Nov. 16, 1972	"	C. J. Jr.			" " " "	960	482		Lot 10 Hellams St near Ft. Inn.
14922 Nov. 17, 1972	"		Juliet Earle, et al		Stewart Supply Corp Greenville Inc.	960	583		Lot 4 Block 2 Hampton Ave.
15333 Nov. 22, 1972	"	Betty et al			Amanda C Mahaffey	961	147		Int. 30.28 Acres Austin Tp. (Part lots 6+7 T. H. Reid Subd.)
15236 Nov. 22, 1972	"		Loris D. et al		Sidney L. Major, et al	961	94	5	Acres old Landrum abandoned Rd. Hwy. 25 + Donaldson Rd.
15778 Nov. 28, 1972	"	Alma Eunice, et al			John M. Jolly	961	428		Tract Cor. Augusta Rd. & U. S.
15933 Nov. 30, 1972	"			W. A., Jr.	Bennie Mae Anderson	961	585	1.45	Acres Prop. W. A. Jones, Jr Pinehurst, Sec. II
16307 Dec. 4, 1972	"	Rhett, Jr. Beattie			William B. McClellan et al	962	121		Lot 10, Linden Dr., Dr. C. Hick Springs Tp.
16266 "	"		J. S.		C. S. Mattox, et al	962	164	2.23	Acres Taylors Rd. + Sunrise Dale Subd.
16303 "	"		Mary A.		Lottie Beal Gibson, et al	962	176		Lot 1 Greenacre Rd. Copeland for Access Rd., O'Neal Tp
16494 Dec. 5, 1972	"		Jack D.		Morris V. Tucker, et al	962	199		Tract (10.9 A + 5A) + .25A Mill
16883 Dec. 8, 1972	"	Frank			Deris L. Byars et al	962	440		Lot - At site of Old Pelham

# DIRECT or GRANTOR Index to Real Estate Deeds - Greenville County, S. C.

Open at Proper Tab according to First Letter or Letters of Name and refer to Buff Sub-Index sheet for page reference.

KEYS PRINTING CO.

FILE NUMBER DATE OF RECORD	GRANTORS FAMILY NAMES	GIVEN NAMES ABCDEFGHIJ	GIVEN NAMES JKLMNO	GIVEN NAMES PQRSTUVWXYZ	GRANTEES	BOOK	PAGE	No. of ACRES	BRIEF DESCRIPTION, LOCATION, ETC. (NOT WARRANTED)
16966 Dec. 11, 1972	Jones	Bobby Joe			Ronald Morgan, et al	962	500		"Berea Forest" Lot 29 Sec. II Berea Forest Co.
16951 Dec. 11, 1972	"	Donnie S. Lankenley RMS cancelled	1-28-76	#19094	Lat. Bk. 36-76	962	526		Real prop. Agree.
"	"	Donnie S. Lankenley RMS cancelled	Mrs 1-28-76	#19094	Lat. Bk. 36-76	962	526		
17088 Dec. 12, 1972	"			W. J.	W. Walter Jones, et al	962	559	0.38	Jones, et al Acres Prop. W. Walter
17277 Dec. 13, 1972	"		Minnie		Rozelle L. Cheek	962	603		Int. Lot Unnamed Rd. near Piney Rd. Also Lot Cor. Piney Rd. + Settlement Rd. Greenville Sp.
"	"		"		" " "	962	603		
17276 Dec. 13, 1972	"			W. A.	" " "	962	604		Lot Cor. Piney Rd. + Settlement Rd. Greenville Sp. Int. Lot unnamed Rd. near Piney Rd. Also Dubeland Park.
17967 Dec. 20, 1972	"		James E. Jr.		Karl Kendall, et al	963	311		Lot 22 Mc Makin Dr., Daniel Ave, Greer
18268 Dec. 27, 1972	"	Alexander Charles +	Eugene	Almadge	Stie Dill Jones	963	499		Int. Lot Cor. Park Ave. +
18266	"	Earl John + Robert	Wayne	et al	Stie Dill Jones	963	502		" " " " "
"	"		Johanna + Rachael	et al	" " "	963	502		
18267	"		Alvin	H. Jr. et al	" " "	963	505		" " " " "
"	"		Jerry + William		" " "	963	505		
18931 Jan. 3, 1973	"		J. S.		Annette Barber	964	193	0.28	Acres "Sun Rise Terrace"
19279 Jan. 5, 1973	"		Lilla Howard		David Harris	964	344		Lot Howard Dr. Ft. Jones Subd.
19229 Jan. 5, 1973	"	Annie Mae +		Walter	Walter Jones, Jr.	964	364		Lot No. 23 - Arnold Place Ft. Jones
19651 Jan. 11, 1973	"	C. J. Jr.			Ft. Inn Elders, Inc.	964	523		Lot 9 Hellama St. near

# DIRECT or GRANTOR Index to Real Estate Deeds - Greenville County, S. C.

Open at Proper Tab according to First Letter or Letters of Name and refer to Buff Sub-Index sheet for page reference.

KEYS PRINTING CO.

FILE NUMBER DATE OF RECORD	GRANTORS FAMILY NAMES	GIVEN NAMES ABCDEFGHIJ	GIVEN NAMES JKLMNOPQ	GIVEN NAMES RSTUVWXYZ	GRANTEES	BOOK	PAGE	No. of ACRES	BRIEF DESCRIPTION, LOCATION, ETC. (NOT WARRANTED)
19791 Jan 15, 1978	Jones	Arlon O,	etal		<sup>a partnership</sup> Pebble Creek Development	964	708		Tract North Meadow Hgts. Co, Sec. 1
19848 " "	"		John B,	etal	Melvyn D. Jones	964	692		Lot 156 Fifth Ave, Pre mfg
19836 " "	"	Ada B.	Joel B,	etal	Pebble Creek Development	964	711	43.28 Acres Reid School Rd. + Stallings Rd.	
" "	"	<sup>m, jr.</sup> Charles		<sup>Perry, etal.</sup> William	" "	964	711		
20158 Jan 17, 1978	"		Larry Paul		Frank J. Hashim	965	107		Lot 6 Bismarck Dr. " Dakota Hill "
20624 Jan 22, 1978	"		L. J,	etal	City of Mauldin	965	363	R/W	
" "	"		Lucille M,	etal	" " "	965	363		
" "	"	Clyde J			" " "	965	367		
20719 Jan 23, 1978	"	Arlon O.			<sup>etal</sup> William R. Malendowski	965	465		Reliever Deed. Option + Agree. to make & Bapt. Church Community, O'Neal Tp,
21015 Jan 25, 1978	"		Stis E.		D. Perry Tonder	965	539	0.04	Acres County Rd Washington
21566 Jan 31, 1978	"	Danny J.		Vicki L.	S. C. Nat'l Bank	966	221		Real Prop Agree St. near Ft. Inn.
22092 Feb 6, 1978	"	C. J. Jr.			Mountain Inn Bldg, Inc.	966	546		Correction Deed - Lot 10 Hellama near Ft. Inn.
" "	"	" " "			" " " "	966	547		Correction Deed - Lot 9 Hellama St near Ft. Inn.
" "	"	" " "			" " " "	966	549		Correction Deed - Lot 11 Hellama St Country Club Ests, City
22078 Feb 6, 1978	"			Samuel A. Jr	Linton B. Puchett	966	569		lot 35 Douglas Dr.
22947 Feb 14, 1978	"	Henie A.			<sup>Dist</sup> Hantt Sewer, Police + Fire	967	289		R/W

# DIRECT or GRANTOR Index to Real Estate Deeds - Greenville County, S. C.

Open at Proper Tab according to First Letter or Letters of Name and refer to Buff Sub-Index sheet for page reference.

KEYS PRINTING CO.

FILE NUMBER	DATE OF RECORD	GRANTORS FAMILY NAMES	GIVEN NAMES ABCDEFGH	GIVEN NAMES IJKLMNO	GIVEN NAMES PQRSTUWXYZ	GRANTEES	BOOK	PAGE	No. of ACRES	BRIEF DESCRIPTION, LOCATION, ETC. (NOT WARRANTED)
23100	Feb. 15, 1973	Jones	Helen H.			Haly Oil Corp.	967	420		Option - Pot Augusta St, Final Refusal Purchase
23575	Feb. 21, 1973	"		Joe K. Wal		Project 20, Inc.	968	39		Lot. 3.019 Acres near Adams Bridge Rd.
	"	"		Laura M. Wal		" " "	968	39		"Joseph Jones" prop. near etc.
23579	Feb. 21, 1973	"		Lucinda H. Wal		Helen M. Lindley	968	50	8.84	Acres Potomac Club Rd
24177	Feb. 20, 1973	"	Belle	Juliet		Hamm Lane Police & Fire	968	345		R/W
24181	Feb. 27, 1973	"	Clarence Jr.			Royelle L. C. Leeb	968	387		Lot on Piney Rd. & settlement Rd. Kille Tp. Int. lot unnamed Rd. near Piney Rd. also at Jones Rd.
25347	Mar 9, 1973	"			Extr. Willie A	Nathan Wade Shelton	969	463		Int. 2.47 Acres Taylors Rd. Piedmont Village, near Piedmont
25897	Mar. 15, 1973	"			Rosa Henry Jr.	Rosa Henry Jones, Jr.	970	128		Int. lot 123 Sec. 4 main St. Piedmont Village, near Piedmont
25894	Mar. 15, 1973	"			Rosa Henry Sr.	James Cooley	970	131		Int. lot 123 Sec. 4 Main St.
27238	Mar. 28, 1973	"	Arden O.			Pebble Creek Dev. a Partnership	971	258		"Bellewood" also strip Percy Ave. Lot 114, 115, 117, 118, 119 & 160 Sec. 2
	"	"	"	"	"	" " "	971	258		"Pine Haven Acres" also tract Hwy. 25?
27442	Mar. 30, 1973	"		Leo, Jr.		Lewis Richardson, Jr. & Wal	971	397		Synch Div., Kennedy Park, Hart Tp. Lot 135 Cor. B. Lazzaroni Dr. & Mill Rd.
27867	April 3, 1973	"	Evelyn S.		Theresa Robert	Joseph A. Adkins	971	621		Lot 1 Duilleon Ave. (Jones)
29285	April 3, 1973	"		L. R.		Preator A. Handman	971	644		Tract, Roselane Rd. Cleveland Tp.
	"	"				" " "	971	644		
28047	April 4, 1973	"	Wal Trs.	Mary P.		Pebble Creek Dev. a Partnership	971	718	1226	Acres "Tramohol" Tract

# DIRECT or GRANTOR Index to Real Estate Deeds - Greenville County, S. C.

➡ Open at Proper Tab according to First Letter or Letters of Name and refer to Buff Sub-Index sheet for page reference.

KEYS PRINTING CO.

FILE NUMBER <small>DATE OF RECORD</small>	GRANTORS FAMILY NAMES	GIVEN NAMES ABCDEFGH	GIVEN NAMES IJKLMNO	GIVEN NAMES PQRSTUVWXYZ	GRANTEES	BOOK	PAGE	No. of ACRES	BRIEF DESCRIPTION, LOCATION, ETC. <small>(NOT WARRANTED)</small>
28041 April 4, 1973	Jones				a Partnership Pebble Creek Dam,	971	719	7.66	Acres mt. Crab Church Rd
28046 April 4, 1973	"	Carlton O.			" " "	971	720	60.21	acres mt. Crab Rd near Ft. Inn
28228 April 5, 1973	"	C. J. Jr.			Ft. Inn Bldg., Inc.	972	24		Lot 8 Hellama St.
28754 April 10, 1973	"	Damon O.			_____	972	329		Drainage Easement
29195 Apr. 13, 1973	"			Rose E. <sup>Jr. et al</sup>	Charles Douglas Eller	972	572		Lot 147 Sec. 4 Church St. (Ans) Liedmont mfg. Village near Liedmont
"	"			Shirley A. <sup>et al</sup>	" "	972	572		"
29612 April 18, 1973	"			W. A. Jr.	Bobbie Jo Chinkacale	972	817		Lot 5 Unnamed Rd. Blackberry Valley Rd.
30219 April 25, 1973	"	M. Ethelene		T. Thomas	Herald D. Wallace	973	214		Lot, Cor. Old Saxon Bridge Rd. & near Ft. Inn
30225 April 25, 1973	"	C. J. Jr.			Ft. Inn Bldg., Inc.	973	223		Lot 7 Hellama St.
30281 April 25, 1973	Jones	<sup>error see</sup> J. Book page 103	Jal	Dura E. <sup>Jal</sup>	William R. Lynn	973	255		10.71 + 0.72 Acres. Brun - 2 acs Chapel Rd., Highland Tp.
"	"	<sup>error see</sup> J. Book page 103	Jal	John B. <sup>Jal</sup>	" " "	973	255		"
30511 April 27, 1973	Jones		Howard Lella		Montie Jackson	973	373		Inn "Howard Hgts." Lot 10 Unnamed St. near Ft.
30477 April 27, 1973	"	Elizabeth D. <sup>Bogwell</sup>			W. W. Von Holten	973	375		Also strip Lot 9 Cor. R.lett + River Sts.
30637 April 30, 1973	"	Bob University, Inc.			Duke Power Co.	973	439		lot lease
30898 May 1, 1973	"	Norathy + Lloyd	4-29-76 cancelled #27886	Donnie S. Lankford	Citizens + Sav. Nat'l Barrison	973	626		Real property agree.
30882 May 4, 1973	"			Violet C. Michall	Willis R.	973	646		Lot 34. part lot 35 cor. Briarcliff Dr. (central ave.) + amanda St. (argonne St. "Dixie Hgts. city
"	"			"	"	973	646		"



# DIRECT or GRANTOR Index to Real Estate Deeds - Greenville County, S. C.

Open at Proper Tab according to First Letter or Letters of Name and refer to Buff Sub-Index sheet for page reference.

KEYS PRINTING CO.

FILE NUMBER DATE OF RECORD	GRANTORS FAMILY NAMES	GIVEN NAMES ABCDEFGHIJ	GIVEN NAMES JKLMNO	GIVEN NAMES PQRSTUVWXYZ	GRANTEES	BOOK	PAGE	No. OF ACRES	BRIEF DESCRIPTION, LOCATION, ETC. (NOT WARRANTED)
31083 May 2, 1993	Jones		Joe H. et al		D + L Bldg., Inc	973	700	} Lat 26 + part lot 25 Belmont Dr. Belmont Etc. St. Ann	
"	"		Janet B. et al		" " "	973	700		
31114 May 2, 1993	"		William D et al		Stamling & Co., Inc. II	973	751	} Agree. Modifying Restrictive Covenants.	
"	"		Patricia A. et al		" " "	973	751		
31998 May 2, 1993	"	Cancelled Dennis S. Lusk RMC	8-12-77 # 5073 James R. + Shirley		S. C. Nat'l Bk.	974	116	Real prop. Agree.	
31863 May 8, 1993	"		Staniel A. et al		Parker Sewer & Line Dist	974	137	} R/W (230-4-12)	
"	"		Sandra B. et al		" " "	974	137		
32109 May 10, 1993	"	Bobby Joe			Charles L. Carnwell et al	974	260	Lot 164 "Berea Forest" near S'ville.	
32242 May 11, 1993	"		Lynn Laddie		Patsy J. Tate	974	439	Lot. 79.32 acs. League Dr.	
33091 May 12, 1993	over all of book page 113 James		John S.		Duke Power Co.	974	834	R/W	
33230 May 21, 1993	Jones	Bobby J.			Julia Mae M. Sterling	975	48	Lot 83 "Berea Forest"	
33558 May 23, 1993	"		Laddie L. + Paul Harold		Parnett Realty Co.	975	209	7682 acs. State Hwy 8-160 also lot	
33930 May 25, 1993	"	Bobby J.			Mary M. Jones	975	331	1/2 Int. Lot 6 Ogden Ave	
33986 May 28, 1993	"		Lilla H.		Walter Sullivan et al	975	469	Hght. St. Ann Lot 13 unnamed St., Howard	
34066 May 21, 1993	"		Paul Harold		Conway Jefferson Jr.	975	507	Lot Weston St., St. Ann	
34067 May 22, 1993	"	C. J. Jr.			St. Ann Etc. St. + St.	975	508	Lot Weston St. St. Ann	

# DIRECT or GRANTOR Index to Real Estate Deeds - Greenville County, S. C.

Open at Proper Tab according to First Letter or Letters of Name and refer to Buff Sub-Index sheet for page reference.

KEYS PRINTING CO.

FILE NUMBER DATE OF RECORD	GRANTORS FAMILY NAMES	GIVEN NAMES ABCDEFGHIJ	GIVEN NAMES JKLMNO	GIVEN NAMES PQRSTUVWXYZ	GRANTEES	BOOK	PAGE	No. OF ACRES	BRIEF DESCRIPTION, LOCATION, ETC. (NOT WARRANTED)
34716 June 1, 1973 31649	Jones	Charles W.			a 1st Partnership Wally Tree Plantation	975	801	22.94	Curtin Tp. Acc. Adams Mill Rd. Hillsborough, Sec. I
June 1, 1973 35194	"		James E.		Thelma M. Jones	975	816		Int. lot 93 Old Mill Rd. Creek, Dumbellon Tp.
June 6, 1973 35157	"	Allyman M.		Philippa	John W. Woods, et al	976	197	131.375	Acc. less acreage Beaver Dam Hills "Chick Spp. Tp.
June 6, 1973 35563	"	Edwin D. & Harry A.		Ruby P.	C. M. Athina, et al Partnership	976	222		lots 55 "Hillside Dr." Bungers
June 8, 1973 "	"	Harry et al			Wiley & Co., et al	976	417	19.82	Acc. Miller Rd. Mauldin
"	"	Barbara B.			" "	976	417		
36639 June 19, 1973 36595	"	Florence F.			Barbara E. Rabb Biville, Inc.	977	176		"Belmont Estates" 2+ Inm Parts Lot 34 + Lot 35 Belmont Dr.
June 19, 1973 36588	"	Francis T. Essexburg			Stevenson Brothers of	977	126		Lot 4 Buncome St.
" "	"	Francis T.			William R. Stevenson	977	148		Lot 5 Buncome St. City
36793 June 24, 1973 37100	"			Marion F. et al	H'ville County	977	264		Petition, Riffin Rd. "Heathwood" near City
June 22, 1973 37247	"	Bob R.			Harold A. Osipie	977	442		lot 79 Heathwood Dr. "Monarview"
June 25, 1973 37436	"	Robley J.		Donald	Elmer C. Johnson	977	497		lot 24 Childress Dr.
June 26, 1973 37473	"			William	Roger Dale Taylor, et al	977	653		P. S. Hallman, Jr. + M. S. Propp lot 1 Piedmont Ave Ext. prop. 2
June 26, 1973 "	"			Joe K. et al	Project 20, Inc.	977	658	15	Acc. (lots 1, 2 + 3) Cr. Duncan (Watkins Budge) Rd. + R/W Cedar Lane Rd. Inpart, Paris Mt. Tp
"	"			Laura M. et al	" " "	977	658		
37648 June 28, 1973	"	Robley Joe			Robert H. Lewis Jr. et al	977	745		Monarview lot 25 Childress Cir.

# DIRECT or GRANTOR Index to Real Estate Deeds - Greenville County, S.C.

Open at Proper Tab according to First Letter or Letters of Name and refer to Buff Sub-Index sheet for page reference.

KEYS PRINTING CO.

FILE NUMBER DATE OF RECORD	GRANTORS FAMILY NAMES	GIVEN NAMES ABCDEFGH	GIVEN NAMES IJKLMNO	GIVEN NAMES PQRSTUVWXYZ	GRANTEES	BOOK	PAGE	No. OF ACRES	BRIEF DESCRIPTION, LOCATION, ETC. (NOT WARRANTED)
37741 June 28, 1973	Jones			R. W. William	Inc. Aldon Bruce Properties	977	831		Abney Mills, Brandon Plant Lot 23 Sec. T South St., St. Kanatenak Subd.
37972 June 29, 1973	"		Marie L.		David L. Fortan	978	77		Lot 26 E. Davis Rd. (Blasingame "Monarch")
79 July 2, 1973	"	Bobby J.			Lois Jeannine Orndorff	978	97		Lot 23 Childress Circle
132 July 2, 1973	"			D. et al W. William	James R. Thomas, Jr	978	200	}	Lot 8 Pinehurst Dr., Sec. T "Pine Valley" Maudslow
" "	"			A. et al Patricia	" " " "	978	200		
270 July 3, 1973	"	Homer	B. Mrs.		Duke Power Co.	978	320		R/W
624 July 9, 1973	"		Paul et al Martha		James D. Reiss, et al	978	554	1	O'Neal TP. AC. Horse Meadow Rd
791 July 12, 1973	Jones		John S.		Duke Power Co.	978	714		R/W
1296 July 13, 1973	Jones	Clyde C. et al			David P. Hornell, Jr	979	66	}	Lots 27+28 Revere Ave. Hart TP.
" "	"	Ether A. et al			" " " "	979	66		
1315 July 13, 1973	"	Brenda		et al Thomas R.	Peppertree Sub	978	895		Condition + Restriction Proposed Declaration of Covenants, et al.
1525 July 16, 1973	"	Frankston, et al Virginia			David F. Campbell, Jr (formerly Nell Wilma Forester)	979	161		Int. 1.87 Acs. near 7th Street Rauci Park
1515 July 16, 1973	"		Jennie F.		Nell Wilma F. Mattioli	979	155		Int. Lot 25 Davis St. Jano
2150 July 20, 1973	"	C. J. Jr.			St. John Alder, Inc.	979	540		Lot 12, R/Way Hattama St
2390 July 24, 1973	"			D. et al W. William	Jerry S. Harsh	979	629	}	Lot 2 = 4.67 Acs W. Higgins Rd. "Standing Spruce" Subd.
" "	"			"	" " "	979	629		

# DIRECT or GRANTOR Index to Real Estate Deeds - Greenville County, S. C.

Open at Proper Tab according to First Letter or Letters of Name and refer to Buff Sub-Index sheet for page reference.

KEYS PRINTING CO.

FILE NUMBER DATE OF RECORD	GRANTORS FAMILY NAMES	GIVEN NAMES ABCDEFGHIJ	GIVEN NAMES JKLMNOPQ	GIVEN NAMES RSTUVWXYZ	GRANTEES	BOOK	PAGE	No. OF ACRES	BRIEF DESCRIPTION, LOCATION, ETC. (NOT WARRANTED)
2597 July 25, 1973	Jones		J. Harold		Mary A. Pitts	979	792		Hpts. "Curved" Tp. Lot 39 Howard Dr. "Howard"
2722 July 26, 1973	"	Alvin E.			Edna Jones	980	53		"Canaan Park Add." City Int. Lot 5 Carter St.
3011 July 30, 1973	"	Bonnie S. Tal			Paul A. Bleacham, et al	980	256		Tp. Int. Lot Pearson Rd. Dumbler
3002 July 30, 1973	"		J. J. Jr.		" " " "	980	253		" " " " "
3009 July 30, 1973	"			Samford M.	" " " "	980	254		" " " " "
3010 July 30, 1973	"	Ben			" " " "	980	255		" " " " "
3372 Aug 1, 1973	"		W Manning			980	679		Release Restrictions way + Rockledge way.
4243 Aug 9, 1973	"		Laura M. + Leah D.		Works, City of Greenville, S.C. Commissioners of Public	981	351		Water Lines, Trains, etc. Creechwood
5327 Aug 21, 1973	"	Carroll H.	et al		Greenville County	982	170		Petition
5382 Aug 21, 1973	"			Reby Jones	Mary M. Peeler, et al	982	181		Lot 2 Cullington Ave.
5635 Aug 23, 1973	"	Anna S.			Luther H. Scott, et al	982	331		Lot Post Dr., Butler Tp.
5902 Aug 27, 1973	"	Edna Ellison			Viola Campbell July	982	521		Lot 7 Sullivan St.
5866 Aug 27, 1973	"	Clifford C. Leroy, et al			" " "	982	561		Int. Lot 7 Sullivan St.
"	"	Burnell Jr.	Margaret E., et al		" " "	982	561		
"	"		Kitty E., et al		" " "	982	561		
5865 Aug 27, 1973	"	Edna Ellison			Annie J. Malone, et al	982	563		Int. Lot Mulberry St.

# DIRECT or GRANTOR Index to Real Estate Deeds - Greenville County, S. C.

Open at Proper Tab according to First Letter or Letters of Name and refer to Buff Sub-Index sheet for page reference.

KEYS PRINTING CO.

FILE NUMBER DATE OF RECORD	GRANTORS FAMILY NAMES	GIVEN NAMES ABCDEFGHIJ	GIVEN NAMES IJKLMNOP	GIVEN NAMES QRSTUVWXYZ	GRANTEES	BOOK	PAGE	No. of ACRES	BRIEF DESCRIPTION, LOCATION, ETC. (NOT WARRANTED)
6135 Aug 27, 1973	Jones				Chris Hill	982	636		near Ft. Ann lot 24 unnamed St., Howard Hgts.
6462 Aug 31, 1973	"			W.A. Jr.	Bessie James Whitaker Church	983	42		lot, Lakely Cir.
6756 Sept 5, 1973	"		Sadie	Harold Paul	Old Shady Oak Baptist	983	266		Dr., Howard Hgts., Fairview Tp. lots 21, 22, 23, 32, 33 + 34 Howard Village Sec. 4
6884 Sept 5, 1973	"	Helen P.			O.B. Putnam	983	271		lot 41 Seventh St., Jackson Mill
7083 Sept 7, 1973	"	Eric Brody M.		Ind. & Statey. Pattie T.	E.P. Howard	983	383	8.32	acc. Jones Mill Rd. "Melrose Land Co" 12'ville Tp.
7335 Sept 11, 1973	"	William Davis Z number			Sybil A. King	983	623		lot 13 Alb. C. Tremont Ave. "Melrose Land Co" 12'ville Tp.
"	"	"	"		" " "	983	624		lot 14 Alb. C. Tremont Ave. "W.C. Kilpatrick Prop"
7910 Sept 14, 1973	"		Millard		Harold W. Perkins	984	183		lot 5 Old Hergeia Rd Berea Forest
7990 Sept 18, 1973	"	Bobby J.			Paul J. Rainey, et al	984	276		lot 28 Berea Forest Circle, Berea Forest
7991 Sept 18, 1973	"	Bobby Joe	Morris M		T. Walter Brashear	984	277		lot 21 Putnam Circle Front, Sec. II
8673 Sept 25, 1973	"	Bobby Joe			Paul E. Henaley, et al	984	742		lot 27 Berea Forest Circle, Berea Forest
9069 Sept 28, 1973	"		Leroy Jimmie		Methodist Baptist Church	985	80		lot 97 Clayton Dr. Farmington Ave. Aurora Tp.
9474 Oct 3, 1973	"		B. Jr. Marshall		Harry S. Morris, et al	985	362		Part Tract 19 S.C. Hwy 14 Tanner, Hart Tp
10088 Oct 10, 1973	"	Charles			Belton R. O'Neill Co., Inc.	985	740		lot 39 Pecan Bay, Pecan Bay
10206 Oct 11, 1973	"	Clarence B.	James A.		Piedmont Natural Gas Co., Inc.	985	819		Q/W
10230 Oct 11, 1973	"	Dennis S. Imberly	3-22-85 # 27988	Richard A.	J.C. Nat'l BK	985	857		Real prop. app.
"	"	Dennis S. Imberly	3-22-85 # 27988	Phyllis H.	J.C. Nat'l BK	985	857		Real prop. app.

# DIRECT or GRANTOR Index to Real Estate Deeds - Greenville County, S. C.

Open at Proper Tab according to First Letter or Letters of Name and refer to Buff Sub-Index sheet for page reference.

KEYS PRINTING CO.

FILE NUMBER DATE OF RECORD	GRANTORS FAMILY NAMES	GIVEN NAMES ABCDEFGHIJ	GIVEN NAMES JKLMNOPQ	GIVEN NAMES RSTUVWXYZ	GRANTEES	BOOK	PAGE	No. of Acres	BRIEF DESCRIPTION, LOCATION, ETC. (NOT WARRANTED)
10459 Oct 15, 1973	(Jones)	"	Michael B.	Cole, et al	Lawrence H. Shaw, et al	986	153		Bayce Lawn Add. part lot 4 Bayce Ave. Blk. 6 Spring Tp.
10426 Oct 15, 1973	Jones	Amanda	W. et al		Thomas M. Hughes, et al	986	89		Tract 4 Suter Rd, Chicks
10588 Oct 16, 1973	"	"	"	Thomas et al	Baron Public Service	986	237		R/W
"	"	"	"	Sharon B	" " "	986	237		
10574 Oct 16, 1973	"	Horton	et al		Hilley B. Jones	986	179		lot 18 Sec. A. E. Fifth St. (Ave.) Woodside Mill
"	"	William	et al		" " "	986	179		
10936 Oct 19, 1973	"	3-26-76 Dorothy	#24591 Lloyd	Cancelled Pamie S. Lankensley RMC	et. Bk. 37-422 "N" BK. Citizens + Southern	986	496		Real prop Agree.
11179 Oct 23, 1973	"	"	"	Pauline B. et al	Linda S. Powell, et al	986	635	3.06	Ac. E. Dargies Rd. Woodfields
11511 Oct 24, 1973	"	"	"	William R. Howard	Carlos E. Poole, et al	987	9		lot 18 B Lennwood Lane, St. Inn
11824 Oct 30, 1973	"	"	Lilla	Davis, et al	Pearl S. Dennis	987	219		part lots 78 + 79 Bryson Village
12296 Nov 5, 1973	"	"	Laura		Frank D. Davis	987	598		lot 4 Cleveland Tp. Baron Court
12372 Nov 5, 1973	"	Bobby J	"	"	Johnny E. Black, et al	987	562		lot 163 Riverwood Circle,
12469 Nov 6, 1973	"	Donald B.	Lucille	"	S.C. Nat'l BK.	987	699		Real prop Agree. "Meadowbrook Farms" lot 27 Laurel St.
12427 Nov 6, 1973	"	Fore Frieda	Joseph	"	John C. Hillis	987	671		
12528 Nov 7, 1973	"	"	Jack C.	et al	Donald Edgar Hughes	987	736		lot 93 "Shamrock Acres"
"	"	"	Hilary A.	et al	" " " "	987	736		



# DIRECT or GRANTOR Index to Real Estate Deeds -- Greenville County, S. C.

Open at Proper Tab according to First Letter or Letters of Name and refer to Buff Sub-Index sheet for page reference.

KEYS PRINTING CO., GREENVILLE, S. C.

FILE NUMBER DATE OF RECORD	GRANTORS FAMILY NAMES	GIVEN NAMES ABCDEFGHIJ	GIVEN NAMES KLMNO	GIVEN NAMES PQRSTUVWXYZ	GRANTEES	BOOK	PAGE	NO. OF ACRES	BRIEF DESCRIPTION, LOCATION, ETC. (NOT WARRANTED)
16030 Dec. 20, 1973	Jones	10-29-96 Almeida, et al	# 76290		Lat BK 194-464 Fidelity Fed. Bd. (formerly Shadow Tree Dev.)	991	56		Real prop agree
16037 Dec. 20, 1973	"	Partner & TR. et al			Pebble Creek Dev. et al	991	51		Declaration of trust
16020 Dec. 20, 1973	"	Clyde H. et al			William J. Edwards, et al	991	23	5.42	Acres unincorporated dirt road, Bates Tp
	"	Nazel Bates, et al			" " " "	991	23		
16112 Dec. 21, 1973	"	Bobby Joe			William Walker, et al	991	133		Bates Tp. Lat 16 Williams St.
16945 Jan. 4, 1974	"	Conyers			James J. Walker, et al	991	620		Lat, Lakeview Dr. Sams Lucci Hwy
17917 Jan. 15, 1974	"			William H.	Boyd & Westmoreland	992	204		Lat 170 Langston Dr.,
18141 Jan. 16, 1974	"	Arlon O.			William W. Dodshall	992	276		Int. part Lat 8 U.S. Hwy. 29
19046 Jan. 18, 1974	"	<del>Cancelled</del> Donnie S. Lankford RMC	Sir Katherine M. Jones Katherine M. 3-24-77 # 25219		S.C. Hwy. Dept Lat BK 46-2550	992	450		Lat Perry Ave. City
19067 Feb. 8, 1974	"		Mary P. et al		Fidelity Fed. Bd. & L.	993	590		Real prop agree
19948 Feb. 11, 1974	"			Steve S. et al	D'ville County	993	607		Petition, "Tommy Trail"
19969 Feb. 11, 1974	"			Vannie et al	" "	993	607		
20074 Feb. 12, 1974	"			Tommie	Mary Billy Jones, et al	993	613		Hambley Bridge Rd., near Saluda River Lat surface treated road, known as Cremato - for restriction see deed bk
	"		James E. et al			993	595		Release & substitution of restrictive 559 page 457
	"		" " "			993	595		
	"		James E. J. et al		D'ville County Club	993	670	0.24	Acres near S. Pleasantburg Dr.



# DIRECT or GRANTOR Index to Real Estate Deeds - Greenville County, S. C.

Open at Proper Tab according to First Letter or Letters of Name and refer to Buff Sub-Index sheet for page reference.

KEYS PRINTING CO., GREENVILLE, S. C.

FILE NUMBER DATE OF RECORD	GRANTORS FAMILY NAMES	GIVEN NAMES ABCDEFGHIJ	GIVEN NAMES JKLMNO	GIVEN NAMES PQRSTUVWXYZ	GRANTEES	BOOK	PAGE	No. of ACRES	BRIEF DESCRIPTION, LOCATION, ETC. (NOT WARRANTED)
20158 Feb. 13, 1974	James			James S. et al	Naturaland Trust	993	736	} 4.42 ACS. near Cleveland St. & D. Dist. Tract 1 = 5.35 ACS. (Clear plot), Tract 2 Pleasantburg Dr., Tract 3 = 1.96 ACS Pleasantburg Dr. "Down Lots" City	
"	"		"	"	"	993	736		
20243 Feb. 14, 1974	"		J. Michael		Barto Hendrichs, Jr.	993	774		
20412 Feb. 15, 1974	"	Colon O.			Pebble Creek Dev.	993	883	Memorandum of partnership	
20429 Feb. 15, 1974	"		Jacqueline	William B.	S.C. State Hwy. Dept.	993	875	} Lot, Perry Ave. City	
"	"		(S/O Katherine M. Jones)	Katherine M. et al	"	993	875		
20524 Feb. 19, 1974	"	B.	Carolyn	Morris E.	Aldem Home Properties	994	06	Lot 15 Anne Tp.	
20574 Feb. 19, 1974	"		Mary P.		Bernice W. Sinclair	994	62	Part Lot 1 Augusta Rd. City	
20557 Feb. 19, 1974	"	by atty-in fact Mrs. Homer Capps, S/O Virginia Capps			W. R. Williams Jr.	994	47	near Cleveland, S.C. lots 5 = 22.4 ACS. Bee Hwy.	
20906 Feb. 22, 1974	"		Horace W. et al		Dimchey of S.C. Inc.	994	218	} Lot 35 Birchwood Dr. "Kirkwood Hgts." Hill Tp	
"	"		Quincy C. et al		"	994	218		
21082 Feb. 25, 1974	"		Bobby Joe		Howard J. Smith, et al	994	219	"Beacon Forest" Lot 150 Riverwood Circle, Sec. II	
21954 Mar. 6, 1974	IL	Colon O. et al			Sec. of State	994	777	"Public Health Homeowner Association" Certificate of Incorporation, and Emergency Medical Technician Certificate of Incorporation" S.C. State	
21955 Mar. 6, 1974	II		John W. et al		Sec. of State	994	775		
22088 Mar. 7, 1974	"		John W. et al		#27304 Lot Bk. 38-79	994	832	} Real Prop. Assoc.	
"	"		John W. et al		#27304 Lot Bk. 38-79	994	832		

# DIRECT or GRANTOR Index to Real Estate Deeds -- Greenville County, S. C.

Open at Proper Tab according to First Letter or Letters of Name and refer to Buff Sub-Index sheet for page reference.

KEYS PRINTING CO., GREENVILLE, S. C.

FILE NUMBER	GRANTORS FAMILY NAMES	GIVEN NAMES ABCDEFGHIJ	GIVEN NAMES JKLMNO	GIVEN NAMES PQRSTUVWXYZ	GRANTEES	BOOK	PAGE	No. of ACRES	BRIEF DESCRIPTION, LOCATION, ETC. (NOT WARRANTED)
22155 Mar. 7, 1974	Jones	Bobby Joe			Joseph H. McCombs	994	785		near TR. Rest lot # 11 Williams St. Blvd. (U.S. 29)
22422 Mar. 14, 1974	"		Shirley K.	Helma R.	Charles V. Jones, et al	995	95		part lot 16 Wade Hampton Austin Tp.
22543 Mar. 22, 1974	"			Wendell E.	Myrtle Marie Jones	995	198		1/2 Int. 2.3 acres Sattelfield Rd. St. Bates TP.
22649 Mar. 13, 1974	"	Bobby Joe			William Walker, et al	995	271		Consecutive deed - lot 16 William
22756 Mar. 14, 1974	"		Myrtle Marie		Wendell E. Jones	995	321		1/2 Int. Lot 7 Pembroke Lane (Summit St.) + ME Dade Ave.
22965 Mar. 15, 1974	"			Robert	John Wells Blaha, Jr	995	380		lot 123 cor. Montama St. "Hillsborough Sec 1"
23594 Mar. 22, 1974	"		James E. Jr.		Helma M. Jones	995	781		1/2 Int. Lot 93 Old Mill Rd St. John
23938 Mar. 27, 1974	"	C. J. Jr.			Id. Murk Hunt	996	110		lot, Williams St. near
24222 Mar. 29, 1974	"		James E. Jr.		Robert N. Hatfield, Jr	996	276		Power of atty
24322 April 1, 1974	"			William	Hunt James Police + die	996	379		RIW (6.2-1-18) + Pembroke Dr., "Sheffield Forest"
24325 April 1, 1974	"	George A.			Abraham Dance Lyons	996	370		lot 7 cor. Vaille Dr. (Confederate Ave)
24336 April 1, 1974	"	Putman			Roma P. Counts, et al	996	373		lot 17 ME Pherson St. Dr., "Timberlake" Sec. 2
24338 April 1, 1974	"				Debra H. Dwyer	996	387		part Division B lot 1 Timberlake Rd
24570 April 2, 1974	"	Trachator	etal		James Bruce Huff	996	481	0.97	acs. Georgia Rd. + Fork Shoals TR. Rest
25123 April 2, 1974	"	Georgia			Clarrice Blaha, Jr	996	737		lot 1 Williams St. near Mrs. Julia S. Jones, near city.
25483 Apr. 11, 1974	"	Bobby J.			Charles A. Murrell,	997	25		lot 8 Reunion of Lots of

# DIRECT or GRANTOR Index to Real Estate Deeds -- Greenville County, S. C.

Open at Proper Tab according to First Letter or Letters of Name and refer to Buff Sub-Index sheet for page reference.

KEYS PRINTING CO., GREENVILLE, S. C.

FILE NUMBER DATE OF RECORD	GRANTORS FAMILY NAMES	GIVEN NAMES ABCDEFGHIH	GIVEN NAMES IJKLMNO	GIVEN NAMES PQRSTUVWXYZ	GRANTEES	BOOK	PAGE	No. OF ACRES	BRIEF DESCRIPTION, LOCATION, ETC. (NOT WARRANTED)
25557 Apr. 11, 1974 25618 Apr. 12, 1974	Jones	C. Parathy & Lloyd D.			Voluntary church. (Mrs) Local Pentecostal	997	31	.14	acres Church St. Epton. see Deed Bk. 272 pg. 1 + amended by agreement Termination of lease - see lease in Book 732 pg. 185
25599 April 12, 1974	"	H. M. Finlay, et al			J. B. Inez & Company	997	44		"prop. Alice M. Ailstrap" Lot 9 Dolphin Dr. Deed Bk. 929 pg. 220 Release - agree not to buy Company
"	"	" " " "			King's Inc.	997	91		
26261 April 19, 1974 26440	"	Doris B. & John R.		Rector M.	et al Lammie B. Craigo	997	416		Lot Sulphur Springs Dr. Woods, Inc.
26858 Apr. 25, 1974 27607	"	Miles D. Bobbie Senore, et al			John P. Jones Robert M. Chapman, et al	997	570		Lot 18 Kingsridge Dr. Battery Bluff & Lane Prop. Eville Jp.
27938 May 2, 1974	"	Margaret D.			L. David Jones	998	174		Part lots 49 & 50 Byrd Blvd. Butler Tp.
28129 May 6, 1974	"	Mrs Myrtle H.			Mrs. Wilma H. Yearwood	998	355		Lot 28 North Gardens, Sec. 2, Hamby property, Bates Tp. Int. Treat 1 = 9.5 acres Mammie I.
29541 May 13, 1974	"	Billy C. & Mary A.		cancelled 11-27-78 Doris S. Luskley et al	Southern BK + Tr. Co.	998	823		Real Property agreement
29688 May 21, 1974	"			William R.	_____	999	359		Removal of Restrictions Treat U.S. Hwy 276
30141 May 23, 1974	"	Patricia A.			_____	999	359		
30162 May 28, 1974	"	cancelled Doris S. Luskley et al Victoria & Stewart a/b/a Realty next Candlers		cancelled 4-75 #24645 Green Federal S. + L. Assoc	Green Federal S. + L. Assoc	999	472		Real Property agreement
	"	Orlon D.			Pebble Creek Dev. a gen. rts.	999	791		agreement - Forest
	"	Otton C.			Right Colony Investors	999	770		Lot 35 Azalea Court Pleas

# DIRECT or GRANTOR Index to Real Estate Deeds -- Greenville County, S. C.

Open at Proper Tab according to First Letter or Letters of Name and refer to Buff Sub-Index sheet for page reference.

KEYS PRINTING CO., GREENVILLE, S. C.

FILE NUMBER	GRANTORS FAMILY NAMES	GIVEN NAMES ABCDEFGHIJ	GIVEN NAMES JKLMNO	GIVEN NAMES PQRSTUVWXYZ	GRANTEES	BOOK	PAGE	NO. OF ACRES	BRIEF DESCRIPTION, LOCATION, ETC. (NOT WARRANTED)
30160	Jones	Barbara Ann S.	Ralph D.		Charles H. Reynolds <sup>etal</sup>	999	789	16.55	acres cor. Acker Rd. + Robbins Rd.
May 28, 1974 30207	"				Harry Donner <sup>etal</sup>	1000	57		Collinwood Park Lot 5 Collinwood Lane,
May 29, 1974 30497	"	(by Margaret W. Rose) <sup>etal</sup>	John Marshall Jr.		for the city of Greenville Redevelopment Authority	1000	209		Int. Lot E. McBee Ave.
May 31, 1974 "	"	(by Margaret W. Rose) <sup>etal</sup>	John W. Rose		" "	1000	209		
30780	"	Claudia B.			Santt Lewis, Police + Fire <sup>Dist.</sup>	1000	391		R/W 386-2-22
June 1, 1974 30780	"	Claudia B.			Santt Lewis, Police + Fire <sup>Dist.</sup>	1000	393		R/W 386-2-21
June 3, 1974 31665	"	Bobby J.			Charles E. main <sup>etal</sup>	1000	367		Lot 178 "South Forest Ests."
June 11, 1974 31665	"		Joe H. <sup>etal</sup>		Frank B. Cameron	1000	890		Lot 24 Part Lots 25 + 23, Belmont Dr. "Belmont Estates" Jt. Inc.
June 11, 1974 32693	"		Janet B. <sup>etal</sup>		" " "	1000	890		See II
June 20, 1974 32831	"		Mary C. + William C.		David M. Snyder <sup>etal</sup>	1001	609		Lot 59 Wayne Dr. "Edwards Forest" Brushier Division
June 24, 1974 33115	"	Bobby Joe			William T. Tucker <sup>etal</sup>	1001	701		Lot 15 Williams St. "T. Wilks"
June 26, 1974 33096	"	Alton E. <sup>etal</sup>			The Middleton Group	1001	829		Partnership Agreement Shney Mills Painsatt Plat
June 26, 1974 504	"		Margaret Ann W. to Exec.		Sec. of Housing + Urban Dev.	1001	779		Lot 20 Jefferson Cir. Subd for Ward Two City
July 3, 1974 918	"		James E. Jr. <sup>etal</sup>		John L. Bruin <sup>etal</sup>	1002	399		Lot Park Ave. (Carries St.) Sheffield Forest
July 8, 1974 912	"	George H. Jr.			Shameel S. Lyons <sup>etal</sup>	1002	529		Lot 6 Pine Branch Dr. "Add to Consentin Deed + Quit Claim Deed
July 1, 1974 "	"		Joe H. <sup>etal</sup>		Charles W. Moore <sup>etal</sup>	1002	623		Part Lot 22 Belmont Ests, Jt. Inc.
"	"		Janet B. <sup>etal</sup>		" " " "	1002	633		

# DIRECT or GRANTOR Index to Real Estate Deeds -- Greenville County, S. C.

☛ Open at Proper Tab according to First Letter or Letters of Name and refer to Buff Sub-Index sheet for page reference.

KEYS PRINTING CO., GREENVILLE, S. C.

FILE NUMBER DATE OF RECORD	GRANTORS FAMILY NAMES	GIVEN NAMES ABCDEFGHIJ	GIVEN NAMES JKLMNO	GIVEN NAMES PQRSTUVWXYZ	GRANTEES	BOOK	PAGE	No. OF ACRES	BRIEF DESCRIPTION, LOCATION, ETC. (NOT WARRANTED)
1074 July 10, 1974 1297	Jones	C. J. Jr.			H. Munk Vault	1002	747		4 1/2 Acs Lot 13 Hellens St. near St. Mickletown H qtrs., City
July 12, 1974 1379	"	Bertha Walker			Richard L. Hoffman	1002	896		Lot 80 + part Lot 79 Hilton
July 15, 1974 "	"	Bruce P. et al			Dennell L. Howell	1003	27	0.40	acres Herwood Rd. near Saluda River
" 1530	"	Hail E. et al			" " "	1003	27		
July 16, 1974 2257	"		Executrix Mary Lucia H.		Mary Lucia H. Jones	1003	110	8	acres Sulphur Springs Road "Pleasant Valley"
July 23, 1974 2333	"		James E. Jr.		Douglas McCullough	1003	480		Lot 96 Pleasant Ridge Dr.
July 24, 1974 2422	"	H. Z. Jr. et al			Vicellon, Incorporated	1003	512	10	acres McCarter Rd. 7 1/2 Acs also St. Chick Springs Tp.
July 24, 1974 2577	"	Charles A.			Lucille Burgess Jones	1003	564		Part Lot 183 thru 189 inclusive Bridge Rd.)
July 25, 1974 2829	"		Joe W. + Ruth		Dennis E. Reese et al	1003	612	2.77	acres S.C. Hwy. 247 (Old Cooley
July 30, 1974 "	"	Arthur O.			Cecil B. Carver	1003	795	}	Lot county Rd. connecting Augusta Rd. + Old Sp'ing Rd. near Woodville, Salsburg Tp. also
" 3144	"	" "			" " "	1003	795		
July 31, 1974 4460	"	Dennon O.			H'ville Scale + Fixture Co. Inc.	1004	53		Lot 3 Landmarks Dr. "Eduardo Rd."
Aug 14, 1974 4697	"		Lucile C.		Eugene H. Jones et al	1004	840	2 1/10	acres Parker Rd. Paris mt. Tp.
Aug 16, 1974 5127	"	Dennon D.	+	Stephen D.	Pelham Pointe, 2 ptn.	1005	118		Lot, near Pelham Road, Butler Tp
Aug 21, 1974 5222	"	Dennon O. +		Stephen D.	Robert A. Wallace et al	1005	353		Memorandum of Lease Burlington and Hwy I
Aug 22, 1974	"	George C. + Joyce Marie			Vernon L. Burkhardt	1005	394		Lot 58 South H. St. d'ld for

# DIRECT or GRANTOR Index to Real Estate Deeds -- Greenville County, S. C.

Open at Proper Tab according to First Letter or Letters of Name and refer to Buff Sub-Index sheet for page reference.

KEYS PRINTING CO., GREENVILLE, S. C.

FILE NUMBER	GRANTORS FAMILY NAMES	GIVEN NAMES ABCDEFGHIJ	GIVEN NAMES JKLMNO	GIVEN NAMES PQRSTUVWXYZ	GRANTEES	BOOK	PAGE	No. OF ACRES	BRIEF DESCRIPTION, LOCATION, ETC. (NOT WARRANTED)
5197 Aug 22, 1974	Jones		Larry R. et al		Leon M. Morris et al	1005	400	1	1 Acre M <sup>c</sup> Connell Road Chick Spring, S.C.
"	"		Mary B. et al		" - "	1005	401		
5399 Aug 23, 1974	"	Damon O.		Stephen A.	Robert A. Wallace et al	1005	509		For lease see deed bto. 1005 pg. 353 Conditional Grant of lease - "Pleasant Valley"
5357 Aug 23, 1974	"	Ratherine K.			Carine F. Broughton	1005	588		lot 265 Prancer Ave,
6412 Aug 26, 1974	"	Bobby Joe			Hamilton A. Baker et al	1005	612		lot 116 Baysa Court, Sec. 2 of Laurel St. City
6712 Sept 5, 1974	"	Brenda C.	John W. Jr.		Thomas P. Dowling	1006	243		lot 21 Druid St. at intersection Mills near City
6729 Sept 9, 1974	"	Christine N.	et al		Gary E. Southland et al	1006	430		lot 2 Sec. 4 Allen St. Union
6779 Sept 9, 1974	"	Bobby			Rufus M. Campbell et al	1006	467		lot 14 Williams St. Chick Spring
7295 Sept 10, 1974	"	Damon O.			David O. Mulligan et al	1006	515		lot 4 Circle Dr. Sec. K
7433 Sept 11, 1974	"	Beatrice		3-18-93	Fidelity Fed S & S	1006	740		RIP/A Perry property
7554 Sept 11, 1974	"	Donnie G.	Peggy C.		Roger Sutton et al	1006	812		lot 8 Perry Rd, Ethel G. St. Green
7574 Sept 18, 1974	"	Ellie Pearl	et al		John J. Hewitt, Jr.	1006	881		lot 5 & part lot 6 Buncombe
"	"	Ethleen M.	J. L. Jr.		James H. "Hicks" et al	1006	913		lot 51, 52 & part lot 53 Cor. Anderson St. & Summit St. City View Also Part Lots
"	"	"	"	"	"	1006	913		lot 71 Montana St. (Summit St.) Rite City (S.C.)
"	"	"	"	"	"	"	"		"
7614 Sept 19, 1974	"	Bobby Gene, Jr.	Trustee	et al	Sec. of State	1007	19		Certificate of Incorporation Divebany
"	"	James E. Jr.	et al		Bankers Trust of S.C.	1007	9		Agree. for Common

# DIRECT or GRANTOR Index to Real Estate Deeds -- Greenville County, S. C.

Open at Proper Tab according to First Letter or Letters of Name and refer to Buff Sub-Index sheet for page reference.

KEYS PRINTING CO., GREENVILLE, S. C.

FILE NUMBER DATE OF RECORD	GRANTORS FAMILY NAMES	GIVEN NAMES ABCDEFGHIJ	GIVEN NAMES JKLMNO	GIVEN NAMES PQRSTUVWXYZ	GRANTEES	BOOK	PAGE	NO. OF ACRES	BRIEF DESCRIPTION, LOCATION, ETC (NOT WARRANTED)
7647 Sept. 19, 1974 8248	Jones				James R. Crider <sup>etal</sup>	1007	233		Springe sp. Lot 2 Piedmont Ave. Chick for lease see deed bk 1006 pg. 189
Sept. 26, 1974 8247	"				James B. <sup>etal</sup> First Piedmont Mtg. Co., Inc.	1007	347		Conditional Assign of lease - lease see deed bk 1006 pg. 192
Sept. 26, 1974 8306	"				James B. <sup>etal</sup> "	1007	349		Conditional Assign of lease - for
Sept. 27, 1974	"				William D. <sup>etal</sup> (formerly Camelot, Inc.) Holly Tree Plantation	1007	435		Agreement to change name of Camelot Subdiv. to Holly Tree Plantation
"	"				Patricia A. <sup>etal</sup> " " " "	1007	435		
8307 Sept. 27, 1974	"				William D. <sup>etal</sup> _____	1007	409		
"	"				Patricia A. <sup>etal</sup> _____	1007	409		Amendment 4, Release of Restrictive Covenants, etc. Camelot Inc. North Hampton Acres.
8433 Sept. 30, 1974 9082	"				Gerald D. <sup>etal</sup> Jimmy D. Jeter	1007	551		North Hampton Acres. Lot 18 = 1.49 Acres Millbrook Circle,
Oct. 7, 1974	"				Gerald D. <sup>etal</sup> S.C. Natl Bank	1007	859		R/P/A
"	"				Betty F. <sup>etal</sup> " " " "	1007	859		
9060 Oct. 7, 1974 9153	"				Senie C. <sup>sr.</sup> Dewey Glenn Robinson <sup>etal</sup>	1007	872		Lots 6 & 7 Aucyola Rd. City Loma Ests.
Oct. 8, 1974 9457	"				Samuel J. Berry Lee Hatcher <sup>etal</sup>	1008	14		Lot 65 Courtney Cir. "Casa Creek Rd. O'Neal sp.
Oct. 10, 1974 9780	"				Ann, <sup>etal</sup> Leroy Massengale, <sup>etal</sup>	1008	257		Unit 3 Inlets = 6.35 Acre Cripple
Oct. 15, 1974 9757	"				W.A. <sup>sr.</sup> Briarleaf Construction Co., Inc. <sup>etal</sup>	1008	445		Lot Lobolly Cir. Mauldin Smith prop.
Oct. 15, 1974 10523	"				Nancy C. Patrick, W. Charles Reginald Miller <sup>etal</sup>	1008	477		Lot 12 Oak Bl., Morris RD, Butler sp.
Oct. 23, 1974	"				Wemmon O. <sup>etal</sup> W.W. Bridwell	1009	68		Lot 2 Courtney Rd. near W.

# DIRECT or GRANTOR Index to Real Estate Deeds -- Greenville County, S. C.

Open at Proper Tab according to First Letter or Letters of Name and refer to Buff Sub-Index sheet for page reference.

KEYS PRINTING CO., GREENVILLE, S. C.

FILE NUMBER	GRANTORS FAMILY NAMES	GIVEN NAMES ABCDEFGHIJ	GIVEN NAMES KLMNOPQ	GIVEN NAMES RSTUVWXYZ	GRANTEES	BOOK	PAGE	No. of ACRES	BRIEF DESCRIPTION, LOCATION, ETC. (NOT WARRANTED)
10553 Oct. 23, 1974 10658	Jones	Wenmon O.			Dorothy B Jones	1009	105	5.0	Acc. Shuford Rd.
Oct. 24, 1974 10867	"	Capes & Willie Mae			Fidelity Fed S & L Assn etal	1009	134		R/PIA Gowers Eats, Sec. B
Oct. 28, 1974 10874	"	Olds Realty Arlan O	James E., Jr. Part of Carolina		James Edward Johnson	1009	351		Lot 272 Wembley Rd., Deed Bk 999 page 791
Oct. 28, 1974 11034	"	Arlan O			Pebble Creek Dev, a pct.	1009	353		Cancellation of Agree. In
Oct. 29, 1974 11160	"	Woriso & Jackie L			Joe A Hammond, Jr	1009	403	2.08	Acc. Meese Bridge Rd. Chick Spgs Tp
Oct. 30, 1974 12234	"		Lujines Wokman	etal	William Lewis Chastain	1009	467		Bond for Title - Waley Rd. Pepperdine Subd. Sec. 2
Nov 13, 1974 12461	"	Brenda S.		Thomas	R. David Kemmerley	1010	199		Lot 131 Charter Oak Dr., "Piedmont Eats," Paris Sec., Chick Spgs. Tp
Nov 15, 1974 14318	"	J W.			Fred J Collins, Jr.	1010	401		Lot 1 on Beverly Rd. & Omar St., Queen, Chick Spgs. Tp
Dec. 10, 1974 14763	"	George W & John R.		etal	Emore W Jones	1011	557		Lot, Queen, also Lot 2 Bennett St.
Dec. 16, 1974 14760	"	Demmon O			Lawson Lift, Inc. etal	1011	771		Lease + Options
Dec. 16, 1974	"	Demmon O	<del>Cancelled</del> Donnie S. Lunderley	7-28-70 Deed Bk 1128 - 247 # 244	Lawson Lift, Inc. etal	1011	782		Assignment of Lease

MICROFILMED