



DIRECT or GRANTOR Index to Deeds — Greenville County, S. C.

REG. U. S. PAT. OFFICE *Chambers* County Indexes Since 1888 An Identifying Trade Mark

To locate names, open at SURNAME INITIAL TAB and refer to Buff Sub-Index sheet for page reference.

Cott Family Name Index No. 75 Copyright 1949

FILE NUMBER	GRANTORS	GIVEN NAMES	GIVEN NAMES	GIVEN NAMES	GRANTEES	BOOK	PAGE	No. of Acres	BRIEF DESCRIPTION, LOCATION, ETC.
DATE OF RECORD	FAMILY NAMES	ABCDEFGHIJ	IJKLMNO	PQRSTUVWXYZ					(Not Warranted)
2938 Feb. 5, 1952	Gilstrap		Lloyd, et al		Jack L. George	450	391		Sylvan Hills Lot 4, Ballinson St
5557 Mch. 6, 1952	"		Lloyd St. et al		E. R. Roper	452	373		Sunset Hills Lot 82 Sunset Drive
6833 " 21, 1952	"	Alton E.			Joe H. Long	453	243		Lot 4 Blk. B Alabama Ave. Court & Int. .29 acre Ryd Blvd.
7423 " 28, 1952	"		Lloyd St.		J. E. Fitzpatrick	453	456		Int. Lot 6 less 2.5 ft. Marshall, Butler Sp.
14198 June 25, 1952	"	E. M.			James Ross Allen	458	157		Lot 4 East North St. Extn. Part 2: Sunset Hills
15484 July 12, 1952	"		Lloyd St. et al		Edward William Christian	459	95		Lot 83, Sunset Drive, Court & .29 acre East Blvd
16186 " 22, 1952	"		Lloyd St. et al		Lena Regier Young	459	385		Lot 6 less 2.5 ft. Marshall,
18741 " 25, 1952	"		Lloyd		George P. Mitchell, et al	461	416		Lot 5 Marshall Court.
20661 " 17, 1952	"		Margaret St. Richard B.	gr.	Mattie B. Finley	463	122		Judson Mills Village Lot 9, Third Ave. Sec. 2,
22794 " 14, 1952	"		Lloyd, et al		Duke Power Co. Church, a corp.	464	522		Right of way "Marshall Street"
27329 " 10, 1952	"		Lloyd, et al		Fourth Presbyterian	468	189		Lot Riverside Drive, University Circle
3263 Feb. 11, 1953	"		Lloyd St. et al		Richard J. Bybee	472	116		Lot 32 Plywood Dr. portion of Marshall Court.
3512 " 13, 1953	"		Lloyd, et al		Pearl J. Lurey	472	163		Lot Riverside Dr. a, Lynch Spgn. Sp.
4674 " 27, 1953	"			J. A.	Alice St. Gilstrap	473	257		Lot 60, Galpin Drive - miller village
7116 " 30, 1953	"	G. C.			J. Thomas White	475	235		Lot 18 Sec. 6 East Judson Rockwood Park
8202 " 12, 1953	"	E. M. et al			J. D. Davis, et al	476	220		Lot 85, Rockwood Drive,

# DIRECT or GRANTOR Index to Deeds — Greenville County, S. C.

Cott Family Name Index No. 75  
Copyright 1949

To locate names, open at SURNAME INITIAL TAB and refer to this Sub-Index sheet for page reference.

Made by The Cott Index Company, Columbus, Ohio  
Sold by Walker, Evans & Cogswell Co., Charleston, S. C.

( )

FILE NUMBER	GRANTORS FAMILY NAMES	GIVEN NAMES ABCDEFGH	GIVEN NAMES IJKLMNO	GIVEN NAMES PQRSTUWXYZ	GRANTEES	BOOK	PAGE	No. of Acres	BRIEF DESCRIPTION, LOCATION, ETC. ( Not Warranted )
DATE OF RECORD									
9654 Apr. 28. 1953	Gilstrap		Lloyd St.		Joseph Spremulli <sup>etal</sup>	477	209		Lot 74, Coventry Lane <sup>city</sup>
17229 Aug. 3. 1953	"		Lloyd St.		Jennings L. Graves <sup>etal</sup>	483	60		Vista Hills Lot 90 Ashford ave.
17416 " 5. 1953	"	E. M. et al.			Charles L. Van Atta, jr.	483	158		Asquith Park Lot 139 Kirkwood Lane
18467 " 12. 1953	"		Lloyd, et al		James H. Edinger	484	145		Vista Hills, city Lot 84 Ashford ave.
20548 Sep. 15. 1953	"		Lloyd		Duke Power Co.	485	483		Right of Way
20926 " 21. 1953	"		Lloyd, et al		William S. Newton <sup>etal</sup>	486	118		Co. Richwood Park Lot 17, Meyer Drive, Bear
22791 Oct. 17. 1953	"		Lloyd, et al		H. E. Faulkenberg <sup>etal</sup>	487	219		Lot 14 Sunset Dr. city
23137 " 21. 1953	"		Lloyd, et al		Harriet S. Law	487	395		court, Augusta Heights, city Lot 26 + Part Lot 27 Mervly
23777 " 30. 1953	"		Lloyd, et al		Roy E. Queen	488	95		Lot 41, Keith Dr. (Keith St.)
25047 Nov. 17. 1953	"		Lloyd		Duke Power Co.	489	105		Right of Way
1603 Jan. 22. 1954	"		Lloyd, et al		J. B. Loyless, jr.	492	429		Mervly court, Augusta Heights maj. Part Lot 27, Cor. S. 1st
2371 Feb. 1. 1954	"		Lloyd St.		Robert LaRoche Heriot,	493	176		Lot 91, Ashford ave. city Richwood Park
2557 " 3. 1954	"	E. M. et al.			H. B. Nae	493	305		Lot 89, Ashford ave. city Northwood
5355 Mar. 9. 1954	"		Louis L.		Alice H. Gilstrap	495	328		Lot 44, Ashford ave. city
5630 " 10. 1954	"		Mary L.		Blanche H. Ginnell	495	480		Part of Lot 27, Cor. S. 1st
5629 " 12. 1954	"		Mary L.		George Gilstrap	495	480		Part of Lot 27, Cor. S. 1st

# DIRECT or GRANTOR Index to Deeds — Greenville County, S. C.

REG. U. S. PAT. OFFICE *Chas. McCall* County Indexes Since 1888  
An Identifying Trade Mark

To locate names, open at SURNAME INITIAL TAB and refer to Buff Sub-Index sheet for page reference.

Cott Family Name Index No. 75  
Copyright 1949

FILE NUMBER	GRANTORS	GIVEN NAMES	GIVEN NAMES	GIVEN NAMES	GRANTEES	BOOK	PAGE	No. of Acres	BRIEF DESCRIPTION, LOCATION, ETC.
DATE OF RECORD	FAMILY NAMES	ABCDEFGHIJ	KLMNO	PQRSTUVWXYZ					(Not Warranted)
5628 Feb 12, 1954	Gilstrap		Mary L.		Charles Gilstrap Smith	495	484		Tract 3 Whitehorse road. Chick Spgs. Sp.
9089 Apr 22, 1954	"	Alice M.			Homerjelle Childs	498	295		Lots 57 & 58 Cardinal Dr.
9482 " 28, 1954	"		Lloyd		Klyde J. Collins, et al	498	416		Lot 7, Lellwood Dr., Spi. Westview Heights
9518 " 29, 1954	"			J. A.	Ans D. Gilstrap	498	465		Lot 9 Cor. King + Jamison Chick Spgs. Sp.
9671 " 30, 1954	"	Alice M.			W. F. Pope	498	497		Lot Galphin Drive,
10281 May 8, 1954	"	Alice M.				499	169		Protective covenants Chick Spgs. Sp.
10279 " 8, 1954	"	Alice M.			Margaret O. Collins	499	437		Lot 13 Galphin Dr.
10563 " 12, 1954	"	Alice M.			W. F. Pope	499	325		Chick Spgs. Sp. Lot 12 Galphin Dr.
10799 " 13, 1954	"		Lloyd M. et al		John B. Sherman et al	499	355		Vista Hills, City Lot 73, Ridgeway Drive,
12525 June 5, 1954	"		Lloyd M. et al		George Ann Pennebaker	501	49		Lot 72, Coventry Lane. Chick Spgs. Sp.
13025 " 11, 1954	"		Lloyd M.		J. Norman Pace	501	273		Lot 32 Watson Road,
13844 " 23, 1954	"	Alice M.			Lloyd M. Gilstrap	502	35		Lot 14 Galphin Dr. Holmes Drive, City
14229 July 1, 1954	"		Lloyd M.		George Kirshides, et al	503	145		Contract of Sale, Lot 97.
15329 " 12, 1954	"		Lloyd M.		B. J. Bateson, Jr.	503	436		Lot 109 Broadview St.
18412 Aug 17, 1954	"	Mrs. Alice M.			Rube Power Co.	506	198		Rights of Way.
18518 " 27, 1954	"	E. M., et al			Bernie Mae Gray, et al	506	254		Lot 3 Guts North St.



# DIRECT or GRANTOR Index to Deeds — Greenville County, S. C.

Cott Family Name Index No. 75  
Copyright, 1949

To locate names, open at SURNAME INITIAL TAB and refer to Bulk Sub-Index sheet for page reference.

Made by The Cott Index Company, Columbus, Ohio  
Sold by Walker, Evans & Cogswell Co., Charleston, S. C.

FILE NUMBER	GRANTORS FAMILY NAMES	GIVEN NAMES ABCDEFGHIJ	GIVEN NAMES JKLMNO	GIVEN NAMES PQRSTUVWXYZ	GRANTEES	BOOK	PAGE	No. of Acres	BRIEF DESCRIPTION, LOCATION, ETC. ( Not Warranted )
DATE OF RECORD									
19809 Sep 2, 1954	Gilstrap		Lloyd H.		Betty Rawlings Sedmint	507	229		Hildair Estates Lot 16 Burgundy Drive
20159 " 7, 1954	"		Lewis L. et al		J. J. Hutchinson	507	375	}	Lot 14 Galphin Dr.
" " "	"		Lloyd H. et al		" " "	507	375		
20702 " 13, 1954	"			Pearline H.	Paul L. McCreight	508	35		
20723 " 14, 1954	"	Alice H.			Lewis L. Gilstrap, et al	508	97		Lot 11, Galphin Dr.
21655 " 24, 1954	"		Lloyd H.		Russell D. Barney	509	8		Lot 75 Coventry Lane, University Heights
24478 Oct 26, 1954	"		Lloyd H. et al		Charles A. Pearce	511	7		Lot 138 Siminbrook Drive,
24870 " 29, 1954	"			J. A. et al Mrs. J. H. et al.	Prop. - J. A. Gilstrap	511	145	}	Protective covenants
" " "	"				" " " "	511	145		
25283 Nov. 3, 1954	"		Lloyd H. et al		Charles H. Keating	511	319	}	+ Bennett St. Highland Inn Lot 5, Blk C. cor Hillcut Dr.
" " "	"		Lewis L. et al			511	319		
25747 " 9, 1954	"	Alice H.			Lewis L. Gilstrap, et al	511	531		Lot 15, Galphin Drive
26331 " 16, 1954	"		Lloyd H.		George Kiriakides	512	230		Lot 97, Walnut Dr.
26325 " 16, 1954	"	Alice H.			Ethel M. Bonds, et al	512	235		Lot 1, ...
27793 Dec 4, 1954	"	Alice H. + Lewis et al			Lloyd H. Gilstrap, et al	512	313		...
" " "	"		Lloyd H. et al			512	314		...

# DIRECT or GRANTOR Index to Deeds — Greenville County, S. C.

REG. U. S. PAT. OFFICE *Chas. McCott* County Indexes Since 1888 An Identifying Trade Mark

To locate names, open at SURNAME INITIAL TAB and refer to Buff Sub-index sheet for page reference.

Cott Family Name Index No. 75 Copyright 1949

FILE NUMBER	GRANTORS FAMILY NAMES	GIVEN NAMES ABCDEFGHIJ	GIVEN NAMES KLMNO	GIVEN NAMES PQRSTUVWXYZ	GRANTEES	BOOK	PAGE	No. of Acres	BRIEF DESCRIPTION, LOCATION, ETC. ( Not Warranted )
DATE OF RECORD									
607 Jan. 7, 1955	Gilstrap		Lloyd H. et al		Calvin Ellis King	515	411		Anderson St. Highlands Lot 26 Melborn St.
968 " 12, 1955	"		Lewis L. et al		R. J. Phillips	515	83		Lot 11, Galphin Drive.
" " "	"		Lloyd H. et al		" " "	515	83		Knollwood. Lot 22, Sunset Dr.
1209 " 14, 1955	"		Lloyd H. et al		E. H. Lanning	516	166		
2115 " 24, 1955	"		Lewis L. et al		James A. Goethe, Jr.	517	39		Lot 15, Galphin Dr.
" " "	"		Lloyd H. et al		" " "	517	39		
2823 Feb. 1, 1955	"	Alice H.			Manion O. McDonald <sup>and</sup>	517	325		Dr. E. M. Galphin Prop. Part Lot 60, Dist. 1, Galphin Galphin Prop. Galphin Dr. Part Lot 59, Dist 2, E. M.
2854 " 1, 1955	"		Mary + J. A.		Lloyd H. Gilstrap	517	319		
3469 " 8, 1955	"	Alice H.			Albert Swafford	518	109		Lot 10, Galphin Dr. Dr. Rockwood Park.
3646 " 9, 1955	"	E. M. et al			George F. Bolen	518	142		Part Lot 76, Rockwood
5125 " 25, 1955	"		Lewis L. et al		Glenn M. Parsons	519	259		Lot 6 Parkwood ave.
" " "	"		Lloyd H. et al		" " "	519	259		
7102 Mar. 18, 1955	"		Lloyd H.		James A. Howard	521	8		Hidden Estates Lot 15, Burgundy Drive,
8098 " 30, 1955	"	Alice H.			Lewis L. Gilstrap <sup>et al</sup>	521	491		Lot 8 Galphin Drive
8188 " 30, 1955	"		Lloyd H. et al		Phillip J. Smith	521	483		Lot 8, Galphin Dr.
" " "	"		Lewis L. et al		" " "	521	483		

# DIRECT or GRANTOR Index to Deeds — Greenville County, S. C.

Coit Family Name Index No. 73  
Copyright, 1949

To locate names, open at SURNAME INITIAL TAB and refer to Ball Sub-index sheet for page reference.

Made by The Coit Index Company, Columbus, Ohio  
Sold by Walker, Evans & Cogswell Co., Charleston, S. C.

( )

FILE NUMBER DATE OF RECORD	GRANTORS FAMILY NAMES	GIVEN NAMES ABCDEFGHIJ	GIVEN NAMES KLMNO	GIVEN NAMES PQRSTUVWXYZ	GRANTEES	BOOK	PAGE	No. of Acres	BRIEF DESCRIPTION, LOCATION, ETC. ( Not Warranted )
8617 Apr 5, 1955	Gilstrap	Alice H.	Lloyd H.	et al	County of Greenville	522	173		Strip known as Gilstrap Dr.
"	"		Lewis	+ J. A. et al	"	522	173		"
8966 " 8-1955	"		Lloyd H.	et al	Joseph R. Thomas	522	344		Lot 25 + Part Lot 26, Idlewood Drive
"	"		Lewis L.	et al	"	522	344		"
9146 " 11-1955	"	Alice H.	Lewis L.	+ J. A.	Lloyd H. Gilstrap	522	372		Lot 12, Gilstrap Dr. Forest View
9149 " 11-1955	"	Alice H.	Lewis L.	et al	J. A. Gilstrap	522	383		Lots 3, 4, 9, 10, 14 + 15, Halphins Drive, Forest View
"	"		Lloyd H.	et al	"	522	383		"
9149 " 11-1955	"	Alice H.	Lloyd H.	+ J. A.	Lewis L. Gilstrap	522	385		Forest View Lots 11 + 13, Gilstrap Dr.
9147 " 11-1955	"	Alice H.		+ J. A.	Lewis L. Gilstrap et al	522	405		16, Gilstrap Dr. Forest View Lots 5, 6, 7 + 8, Halphins Dr. + Lot
9164 " 11-1955	"	Alice H.	Lewis L.	et al	Forest View	522	421		Restrictions
"	"		Lloyd H.	+ J. A. et al	"	522	421		"
11411 May 4, 1955	"	Alice H.		et al	Glenn J. Reeves	524	381		Eastover. Bond for title, Lots 516
11551 " 5-1955	"	Alice H.			Robert L. Brown	524	449		Lot 4, McArthur Hwy
12304 " 12-1955	"		Lloyd H.		L. H. Vaughan, et al	525	221		Lot 2, Halphins Dr.
13541 " 2-5-1955	"	Alice H.			Nelson J. Barnett, et al	526	168		Lot 15, Halphins Dr. Belmont Hwy
13548 " 2-5-1955	"		Lloyd H.		Forest View	524	190		Lot 15, Halphins Dr.

# DIRECT or GRANTOR Index to Deeds — Greenville County, S. C.

REG. U. S. PAT. OFFICE *ChamCott* County Indexes Since 1888 An Identifying Trade Mark

To locate names, open at SURNAME INITIAL TAB and refer to Buff Sub-Index sheet for page reference.

Cott Family Name Index No. 75 Copyright 1949

FILE NUMBER DATE OF RECORD	GRANTORS FAMILY NAMES	GIVEN NAMES ABCDEFGHIJ	GIVEN NAMES KLMNO	GIVEN NAMES PQRSTUWXYZ	GRANTEES	BOOK	PAGE	No. of Acres	BRIEF DESCRIPTION, LOCATION, ETC. ( Not Warranted )
13970 May 31, 1955	Gilstrap			Press E.	H. Frank Myers	526	399		Duncan Mills Lot 11, Sec. 6, Henry St
13967 " 31, 1955	"			Lloyd H. et al	Paul D. Mackley, et al	526	403		Lot 8 Kilstrap Drive, Forest View
"	"			Lewis L. et al	" " " "	526	403		
14729 June 8, 1955	"			Lloyd H. et al	County of Greenville	527	167		Strip New Farris Bridge
14906 " 10, 1955	"			Lloyd H. et al	Edward B. Ennis	527	206		Lot 7, Kilstrap Drive Forest View
"	"			Lewis L. et al	" " " "	527	206		
15405 " 15, 1955	"			Lewis L.	Charles R. Atkins	527	385		Green Vale Lot 21, Hillrose ave.
16607 " 29, 1955	"			Lloyd H.	J. D. Bailey	528	400		Forest View Lot 12, Kilstrap Drive Hollywood
16975 July 2, 1955	"			Lloyd H. et al	Warren J. Magelin	528	537		Lot 9, Seminal Drive Road - Lot 2, McCarter Shop
117352 " 7, 1955	Alice H.				Leon E. Brankam	529	147		
17483 " 8, 1955	"			Lewis L. + J. A. et al	Duke Power Co.	529	287		Rights of Way
"	"			Lloyd L. et al	" " " "	529	287		
17529 " 9, 1955	Alice H.				Joseph Clifford Fagan, Jr.	529	312		Galphin Dr. Lot 1, McCarter Shop Ad. +
17527 " 9, 1955	Alice H.				Jeff D. Gilreath, Jr.	529	314		Lot 7, Galphin Dr. Green Vale
17730 " 12, 1955	"			Lewis L.	James Gilbert Bundy	529	375		
18620 " 21, 1955	"			J. A.	Lloyd H. Gilstrap	530	216		Forest View Lot 10 Kilstrap Dr.



# DIRECT or GRANTOR Index to Deeds - Greenville County, S. C.

Cott Family Name Index, No. 75  
Copyright 1949

To locate names, open at SURNAME INITIAL TAB and refer to Ref. Sub-Index sheet for page reference.

Made by The Galt Index Company, Columbus, Ohio  
Sold by Walker, Evans & Cogswell Co., Charleston, S. C.

( )

FILE NUMBER DATE OF RECORD	GRANTORS FAMILY NAMES	GIVEN NAMES ABCDEFGH	GIVEN NAMES IJKLMNO	GIVEN NAMES PQRSTUWXYZ	GRANTEES	BOOK	PAGE	No. of Acres	BRIEF DESCRIPTION, LOCATION, ETC. (Not Warranted)
18864 July 25, 1955	Hilstrap	Alice H.			James J. Upshaw, et al	530	347		Lot Galphin Dr. 18.9 acres, Saluda Sp.
19828 Aug. 4, 1955	"	"	Mr. E.		Agnes B. Hennisouth	531	197		Contract of Purchase & Sale
20106 " 6, 1955	"	Alice H.			Clyde Robert Wright	531	271		Lot 5, McLeaster Shop Rd. Fairview St. - St. Ann.
21784 " 24, 1955	"	"	Lou Mae, et al		Arthur Edwin Green	532	455		Lease Lot North Main St. +
22818 Sep 2, 1955	"	"	Lewis L. et al		R. R. Thompson, et al	533	399		Part Lots 17+18 Brist Ave. Oakland Heights, City
"	"	"	Lloyd H. et al		" " " "	533	399		
26165 Oct. 7, 1955	"	"	Lewis L. et al		John C. Mitchell	536	203		Forest View - Lot 16, Hilstrap Dr.
"	"	"	Lloyd H. et al		" " " "	536	203		
26682 " 13, 1955	"	"	E. M., et al		Ansel C. Brady, et al	536	441		(Formerly Hassie St.) Lot 4, Patomas av.
27276 " 19, 1955	"	"	Lewis L.		Walter J. Dixon, et al	537	206		Forest View - Lot 11, Hilstrap Drive -
28072 " 28, 1955	"	Alice H.			Ralph W. Roddy	537	505		Lot 3 McLeaster Shop Road Forest View -
29145 Nov. 9, 1955	"	"	Lloyd H.		Edward A. Comer, Jr.	538	338		Lot 10, Hilstrap Drive - Hassie Ave.)
30138 " 19, 1955	"	"	E. M., et al		John Ferdinand Lindstrom	539	234		Lot 3, Patomas av. 1/4 acre Neighbors, Paris Int. Sp.
30526 " 25, 1955	"	David P.			Emo H. King	539	436		Lot 12, Blueberry Dr. near
32316 Dec 15, 1955	"	"	Lewis L.		Henry Rudolph Leach	541	183		Lot 120 Park Ave.
3286 " 1955	"	"	Lewis L.		Grace S. ...	542	232		Lot 12, Galphin Dr.

# DIRECT or GRANTOR Index to Deeds — Greenville County, S. C.

REG. U. S. PAT. OFFICE *Chambers* County Indexes Since 1888 An Identifying Trade Mark

To locate names, open at SURNAME INITIAL TAB and refer to Sub-Index sheet for page reference.

Cott Family Name Index No. 75 Copyright 1949

FILE NUMBER DATE OF RECORD	GRANTORS FAMILY NAMES	GIVEN NAMES ABCDEFGHIJ	GIVEN NAMES JKLMNO	GIVEN NAMES PQRSTUVWXYZ	GRANTEES	BOOK	PAGE	No. of Acres	BRIEF DESCRIPTION, LOCATION, ETC. (Not Warranted)
725 Jan. 9, 1956	Gilstrap			Pearline H.	Paul H. Campbell, et al	542	468		Lot 7 Acorn Court.
2347 25, 1956	"		Lewis L.		Ralph H. Brown	544	65		Lot 119, Park ave - St. Augustine Park.
2399 26, 1956	"	E. M.			Deas M. Richardson, Jr.	544	87		Past Lots 24 + 25, Blackburn
2799 31, 1956	"			Janie Mae, et al	Fred E. Vaughan, et al	544	262	22	41 acres, Fairview Sp. Westview Ave. Parkvale -
3443 Feb. 7, 1956	"			Pearline H.	Ralph H. Witt, et al	544	518		Lot 25, Sec. A, Blk. 2 -
3839 11, 1956	"		Lewis L. et al		George Fisher, et al	545	101		Lot 5, Dolphin Drive Forest View, Chick Spgs. Sp.
4053 15, 1956	"		Lewis L.		J. M. Breiden	545	261		St. North Hills Subd. Bond for title Lot E, Elizabeth
4277 17, 1956	"		Lewis L. et al		William Knox Group	545	355		Lot 2, Parkview Ave.
5514 Feb. 1, 1956	"		Lloyd H. et al		" " "	545	355		Westview Ave. Parkvale Lot 24, Sec. A, Blk. 2.
6183 8, 1956	"		Lloyd H.		Margaret H. Neal et al	546	329		Green Vale Subd. Lot 14 Hillside Ave.
6447 10, 1956	"		Lewis L.		Eugene M. Lockaby,	547	138		Dolphin Drive - Lot 8 Acorn Court +
6915 16, 1956	"		Lewis L.		Leroy J. Gist	547	291		Wm. M. Edwards Lot 31, Elaine Ave. Chap.
8498 Apr. 2, 1956	"		Lloyd H.		R. C. Crumley, et al	547	543		Riverside Acres, Paris Mt. Sp. Lot 2, Sulphur Spgs. Dr.
8415 1956	"			J. A.	Jack Augustus Mulligan	549	203		Forest View Subd. Lot 15, Gilstrap Dr.
	"				Lewis L. Gilstrap	550	141		

# DIRECT or GRANTOR Index to Deeds — Greenville County, S. C.

Cott Family Name Index No. 75  
Copyright 1949 A-141580

Open at Proper Tab according to First Letter or Letters of  
Name and refer to Buff Sub-Index sheet for page reference.

Made by The Cott Index Company, Columbus, Ohio  
Reg. U.S. Patent Office

( )

FILE NUMBER	GRANTORS FAMILY NAMES	GIVEN NAMES ABCDEFGHIJ	GIVEN NAMES JKLMNO	GIVEN NAMES PQRSTUVWXYZ	GRANTEES	BOOK	PAGE	No. of Acres	BRIEF DESCRIPTION, LOCATION, ETC. ( Not Warranted )
DATE OF RECORD									
10782 Apr 26, 1956	Hilstrap				Bearline J. Eva M. Whitman Lantell	551	157		Dr. West Lafayette Assn. Contract Part Lot 16, Summit Sp. H.
10788 " 26, 1956	"			Lewis L.	Palmer Lovell, et al	551	165		Lot 64, Maple Ave. Hillside Vale Subd.
11573 May 5, 1956	"				Bearline H. J. Harold Austin	552	5		Lot 15 Hillrose Ave. Green Vista Hills Subd.
14144 June 1, 1956	"				Bearline H. Librado D. Ponce	553	518		Lot 68, Ridgcrest Dr. View Subd.
14337 " 4, 1956	"			Lewis L.	Lawrence R. Knight	554	85		Lot 15, Hilstrap Dr Forest Riverside Assn.
16239 " 25, 1956	"			Lloyd H.	Robert Mcbauley Thompson	555	451		Lot 54 Sulphur Spgs Dr. City
16477 " 27, 1956	"			Lewis L.	Dolan Barrett	555	543		Lot 55, Vista Hills - Road Clairmont Ridge.
17506 July 10, 1956	"				Bearline H. et al Cyril R. Hughes	556	478		Part Lot 25, Poney Mtn Sharon Park
17999 " 11, 1956	"			Lewis L.	Perry Mark Bolding	557	140		Lot 36, Durwood Lane.
17993 " 16, 1956	"			Lewis L., et al	George A. Palis	557	133		Lot 6 cor. Forest Dr. (Hilstrap Dr.) & Sulphur Dr. Forest View
17993 " 16, 1956	"			Lloyd H. et al	" " "	557	133		Corinants
18562 " 20, 1956	"			Joe J. et al	Elleston Assn	557	396		Amendment to Protective Elychman Court
19187 " 27, 1956	"			Lewis L.	R. C. Sutherland et al	558	117		Lot 9, Glenmore Dr. Dr. Hillcrest Subd.
19478 " 31, 1956	"			Alice H.	Ellis M. Bradley	558	205		Part Lots 67, 68, Hillside
20196 Aug 8, 1956	"			Alice H. & Louis L. et al	Green Vale Subd	559	13		Thames
				Lloyd H. et al	"	559	13		

# DIRECT or GRANTOR Index to Deeds - Greenville County, S. C.

REG. U. S. PAT. OFFICE *Chas. McCall* County Indexes Since 1888 An Identifying Trade Mark

Open at Proper Tab according to First Letter or Letters of Name and refer to Buff Sub-Index sheet for page reference.

Cott Family Name Index No. 75 Copyright 1949 A-141580

FILE NUMBER DATE OF RECORD	GRANTORS FAMILY NAMES	GIVEN NAMES ABCDEFGHIJ	GIVEN NAMES KLMNO	GIVEN NAMES PQRSTUVWXYZ	GRANTEES	BOOK	PAGE	No. of Acres	BRIEF DESCRIPTION, LOCATION, ETC. (Not Warranted)
20838 Aug 15, 1956	Gilstrap			Lewis L	E. A. Williams, Jr.	559	239		Green Vale Subd. Lot 31 Hillrose ave.
20845 " 15, 1956	"			Lewis L	Joel D. Greenway	559	242		Green Vale Subd. Lot 32 Hillrose ave.
21875 " 28, 1956	"			et al Pearline H.	Paul Hammond	560	126		Park, lot 141 sq. ft. Lot 5 Piney Rd. Piney mt.
23271 Sep 13, 1956	"			Lewis L	Laura Bowen Bridgee	561	245		Green Vale Lot 13 Hillrose ave.
23844 " 20, 1956	"			Lewis L	Gilford Roger Dearman	561	481		Develap Co. Lot 48 Northside.
24917 Oct 2, 1956	"			Pearline H.	A. O. Hendrix	562	354		Lot 2 Acorn Court College Heights.
25335 " 8, 1956	"			Lewis L	Ann D. Campbell	562	535		Lot 50 Princeton ave.
25597 Oct 10, 1956	"			J. A.	Lewis L. Gilstrap	563	64		Forest View Lot 9, Gilstrap Dr.
26302 " 18, 1956	"	E. M., et al			J. H. Cannon, Inc	563	423		Lot 54, Brewster Dr.
26420 " 19, 1956	"	George, et al			" " " "	563	423		Pine Brook Develap. lot 141 sq. ft.
26496 " 20, 1956	"			Lewis L	William Frank Lockaby	563	464		Super Hwy. Home Sites Lot 23 West Lee Rd.
27884 Nov 7, 1956	"			et al Pearline J.	Lorraine Stone Woodson	564	503		Lot 9 Glenmore Dr.
303 Jan 4, 1957	"			Lewis L	John Gabriel Cassidy	568	240		Super Hwy. Home Sites Lot 22 West Lee Rd.
1783 " 22, 1957	"	Cancelled Olie Farnsworth R.M.O.		5-25-60 # 32243	Hal D. Kelley	569	381		Bond for Title Lot 2, Arise Dale Dr. & Bagwell ave.
"	"	Cancelled Olie Farnsworth R.M.O.		5-25-60 # 32243	"	569	381		Arise Dale
"	"			Lloyd H. et al	"				



# DIRECT or GRANTOR Index to Deeds — Greenville County, S. C.

Cott Family Name Index No. 75  
Copyright 1949 A-141580

☞ Open at Proper Tab according to First Letter or Letters of  
Name and refer to Buff Sub-index sheet for page reference.

Made by The Cott Index Company, Columbus, Ohio  
Mfg. Cott Patent Index Systems—M

( )

FILE NUMBER	GRANTORS FAMILY NAMES	GIVEN NAMES ABCDEFGHIH	GIVEN NAMES IJKLMNOP	GIVEN NAMES QRSTUVWXYZ	GRANTEES	BOOK	PAGE	No. of Acres	BRIEF DESCRIPTION, LOCATION, ETC. (Not Warranted)
DATE OF RECORD									
2285 Jan 28 1957	Gilstrap			Lloyd H	Frank A. Bailey, et al	570	39		Spqr. 3/4 Lot 263, Mabel Ave. which View' Subd.
2801 Feb 2 1957	"			Lewis L.	Donald J. Mulligan	570	253		Lot 9, Gilstrap Dr. Forest Rd. Sans Sanci Develop
2957 " 5 1957	"			et al Pearline J.	Clara B. Anderson	570	306		Lot 19 + Part Lot 18, Franklin
3809 " 14 1957	"	George, et al			J. H. Cannon, Inc	571	73		Lot 21, Elaine Ave. Pine Brook Develop. Chick Spqr
4482 " 22 1957	"	E. M., et al			" " " "	571	73	✓	Sp.
"	"	E. M., et al			J. H. Cannon, Inc.	571	465		Lot 52, Brewster Dr. Pine Brook Develop. Chick Spqr Sp.
"	"	George, et al			" " " "	571	465		
4483 " 22 1957	"	E. M., et al			J. H. Cannon, Inc	571	467		Lot 23, Elaine Ave. Pine Brook Develop. Chick Spqr
"	"	George, et al			" " " "	571	467		Sp.
5185 Mar 2 1957	"			et al Pearline H.	Lewis B. Perry	572	217		Spqr 3/4 Lot 253, Mabel Ave. which Sherwood Forest.
5352 " 4 1957	"	E. M., et al			John Grady New, Jr	572	249		Lot 262, Robin Hood Rd. Cardinal Park.
5578 " 6 1957	"			Lewis L.	Virginia H. Allison	572	353		Lot 43, Cardinal Drive of James M. Edwards.
7419 " 27 1957	"			Lewis L.	James B. Edwards	574	2		Part Mabel Ave. Prop. Harris Rd + Mass St.
7770 Apr 1 1957	"	E. M. et al			Paul R. Payne, et al	574	151		Lot 1 + Part Lot 2, see 3/4
7770 " 1 1957	"	E. M., et al			Paul R. Payne, et al	574	152		Part Lot 2, White Hall Canaan Ave. Prop.
8237 " 5 1957	"			Lewis, et al	Lewis Gray Boland	574	300		Lot 184 see Putnam

# DIRECT or GRANTOR Index to Deeds — Greenville County, S. C.

REG. U. S. PAT. OFFICE *Chas. McCall* County Indexes Since 1888 An Identifying Trade Mark

Open at Proper Tab according to First Letter or Letters of Name and refer to Buff Sub-Index sheet for page reference.

Cott Family Name Index No. 75 Copyright 1949 A-141580

FILE NUMBER	GRANTORS FAMILY NAMES	GIVEN NAMES ABCDEFGH	GIVEN NAMES IJKLMNO	GIVEN NAMES PQRSTUWXYZ	GRANTEES	BOOK	PAGE	No. of Acres	BRIEF DESCRIPTION, LOCATION, ETC. (Not Warranted)
8217 Apr 5 1957 8886	Gilstrap		Lloyd H. et al		Louis Leroy Boland	574	300		+ Panama Ave. Pleasant Valley Lot 184 Oak Patmane Ave. Paw Mt. Sp.
13 1957 9370			Lloyd		Robert M. Thompson	575	15		Lot 53 Riverdale acres Klynhaven Court Subd.
19 1957 10276	"		Lewis L.		Gerald A. Kraft	575	227		Lot 10 Glenmore Dr. Robert J. Edwards, White Spgs. Sp.
30 1957 10277	"		Lewis L.		Eugene P. Kiser	576	20		Lot 264 Mabel Ave. Prop.
30 1957 11905	"		Lewis L.		Lloyd H. Gilstrap	576	27		Int. Lot 2 Summit Dr.
May 17 1957 13943	"		Lewis L.		Sidney L. Hardigree	577	45		Lot 256 Mabel Ave.
June 11 1957 14847	"		Pearline H.		Robert Hugh Brown	578	263		Lot 5 Acorn Court
21 1957	"		Lewis L. et al		John H. Connor	579	69		Lot 7, Hobstain Drive Maple Acres Subd.
15585 July 1 1957	"		Lloyd H. et al		" " "	579	69		
	"		Lewis L. et al		Claudy E. Kelly et al	579	376		Lot 5 "Riverdale Acres" Paw Mt. Sp.
	"		Lloyd H. et al		" " "	579	376		
15831 3 1957 16263	"		H. et al Pearline		Frank H. Walsh et al	579	459		Lot 275 Barbara Ave. Edmore on Pine Brook, White Spgs. Sp.
10 1957 16521	"		Lewis L.		Charles L. Browning	580	119		Lot 3 Oak Edwards Rd. & Sec 2, Jimbelake
12 1957 16791	"		Lewis L.		Carl E. Williams	580	214		Lot 18 Moffat Dr. Oak-Crest
16 1957 17892	"		Margaret D. Richard B. Jr. O-16-59 H.		Jack P. Bond et al	580	336		Lot 4 Sec 1 Helcome Ave. White Oaks Subd.
28 1957	"	<i>Cancelled Albie Thompson 11/17/57</i>	# 11720 Pearline		Dorothy J. York	581	201		Bond for title Lot 52.

# DIRECT or GRANTOR Index to Deeds — Greenville County, S. C.

Cott Family Name Index No. 75  
Copyright 1949 A-141580

Open at Proper Tab according to First Letter or Letters of  
Name and refer to Buff Sub-Index sheet for page reference.


Made by The Cott Index Company, Columbus, Ohio  
Mfg. Cott Patent Index Systems—M

( )

FILE NUMBER	GRANTORS FAMILY NAMES	GIVEN NAMES ABCDEFGHIH	GIVEN NAMES IJKLMNOP	GIVEN NAMES QRSTUVWXYZ	GRANTEES	BOOK	PAGE	No. of Acres	BRIEF DESCRIPTION, LOCATION, ETC. ( Not Warranted )
DATE OF RECORD									
18228 Aug 1, 1957	Hilstrap			Joe J.	Estelene B. Hilstrap	581	315		are, Elletson Acres Int. Lot 82, Lockwood
18684 " 7, 1957	"			Lewis L.	Lloyd H. Hilstrap	582	21		are, Piebushville, S.C. Part Lot 8, Blk. 3, Sloan
20798 " 31, 1957	"			Lewis L.	Leonard R. Krumpton	583	296		Kayngaren lease Lot 8, Glenmore Drive
22549 Sep 23, 1957	"			Lloyd H.	Duke Power Co.	584	471		Right of way West Knottstone, area.
23476 Oct 3, 1957	"				Pearline J. Eva M. Whitmore Cantrell	585	214		Bond for title Property
24899 " 15, 1957	"			Lewis L.	John H. Robinson, Jr.	586	88		Lot 4, Lynn Court
25534 " 30, 1957	"				John H. Halcombe	586	487		Lot 337, Chasta Ave.
26036 Nov 5, 1957	"				Hillie J. Hilma G. Field	587	148		Lot Durham St.
26153 " 6, 1957	"			Lloyd H.	—————	587	197		Protective Covenants
26446 " 11, 1957	"			Lloyd H.	James E. Mayph, Jr.	587	341		(State Hwy 185) Paris into Lots 1 & 2, Willie Pichens' Hwy
27634 " 26, 1957	"	E. M. et al			George H. Hardeman	588	259		Rd. & County Rd. Circle at 634 Lots 3 & 4, cor. White Horse
28103 Dec 9, 1957	"			Lewis L.	John H. Mellon	588	419		James M. Edwards Prop. Lot 82, Maple ave, Old
29786 " 24, 1957	"				Pearline H. Rufus Sutherland	589	539		Lot Keith's Drive, lot Stone Lake Heights, S.C.
517 Jan 8, 1958	"			Lloyd H. et al	B. Kate Moore	591	398		Lot 2, Lake Street
1791 " 23, 1958	"			all Corneil J. Salkin	J. B. Wall	591	356		Lot 2, Camp Road
4191 Feb 20, 1958	"			Lewis L.	John B. Elmore	593	171		Lot 201, Whites

# DIRECT or GRANTOR Index to Deeds — Greenville County, S. C.

REG. U. S. PAT. OFFICE *Chas McColl* County Indexes Since 1886  
An Identifying Trade Mark

 Open at Proper Tab according to First Letter or Letters of Name and refer to Buff Sub-Index sheet for page reference.

Cott Family Name Index No. 75  
Copyright 1949 A-141580

FILE NUMBER	GRANTORS	GIVEN NAMES	GIVEN NAMES	GIVEN NAMES	GRANTEES	BOOK	PAGE	No. of Acres	BRIEF DESCRIPTION, LOCATION, ETC. ( Not Warranted )
DATE OF RECORD	FAMILY NAMES	ABCDEFGHIJ	IJKLMNO	PQRSTUVWXYZ					
4285 Feb 21 1958	Gilstrap		Lewis L et al		M. B. Bridges, Jr.	593	210	}	Lot 38 local Springs Dr., Fresh Meadows Heights
"	"		Lloyd H et al		" " "	593	210		
4885 28 1958	"		Lewis L		Louis Hattens	593	481		Roll. J. Edwards Prop. Lot 342, Chastan Ave.
5012 Mar. 3 1958	"		Lloyd H		Charles E. Parks et al	594	14		Lot 340, Chastan Ave.
5147 " 4 1958	"		Lloyd H		Glenn M. Parsons	594	39		Lot 30 Hope St., Paris mt. of Glynnhaven Court.
8782 Apr. 15 1958	"		Lewis L et al		Gerald A. Kraft	596	295		Lot, Glenmore Dr. Paris mt. Sp.
8836 " 16 1958	"		Lloyd H		R. L. Sutherland	596	345		Lot 23, Hardy's Dr.
9451 22 1958	"		Lewis L		Duke Power Co.	597	4		Rights of Way St. 1st St.
10940 " 7 1958	"		Lloyd H		Jack J. Martin	598	23		Part Lot 42, Sec B, also 8 Drive, Highview Acres.
10982 " 1958	"		Lloyd H		F. G. Denton et al	598	99		Part Lot 20, Courtland
11138 " 9 1958	"		H. et al Pearline		Jimmy L. Rogers	598	127		Lot Keith Dr.
11541 " 14 1958	"		Lloyd H et al		Ralph L. Morgan	598	288	}	Lots 55 & 56 Lanneseau Dr., Lanneseau Drive Highlands
"	"		Lewis L et al		" " "	598	288		
11763 " 16 1958	"		Lewis L		William L. Martin	598	357		Wells City Lot 50, Kent Lane, Vista (Laurel St.) City
12085 " 20 1958	"		Lewis L		Lloyd H. Gilstrap	598	487		Lot 9, Russell Ave. Ave. Fair Heights Field
"	"		Lewis L		Lloyd H. Gilstrap	598	488		Lot 11, Bob & Buckley



# DIRECT or GRANTOR Index to Deeds — Greenville County, S. C.

Cott Family Name Index No. 75  
Copyright 1949 A-141580

Open at Proper Tab according to First Letter or Letters of  
Name and refer to Buff Sub-Index sheet for page reference.

Made by The Cott Index Company, Columbus, Ohio  
Mfg. Cott Patent Index Systems—M

FILE NUMBER	GRANTORS FAMILY NAMES	GIVEN NAMES ABCDEFGHIJ	GIVEN NAMES KLMNO	GIVEN NAMES PQRSTUVWXYZ	GRANTEES	BOOK	PAGE	No. of Acres	BRIEF DESCRIPTION, LOCATION, ETC. ( Not Warranted )
DATE OF RECORD									
12085 May 26, 1958	Gilstrap		Lewis L		Lloyd H. Gilstrap	598	489		Monaghan Mill Village Part Lot 123, Parker Rd. City.
12555 " 26, 1958	"		Lloyd H.		Lewis L. Gilstrap	599	87		Part Lots 8+9, Baker St Wantt. Sp.
12555 " 26, 1958	"		Lloyd H.		Lewis L. Gilstrap	599	88		Lot 2, Arice Dale Drive City.
12550 " 26, 1958	"		Lewis L.		Lloyd H. Gilstrap	599	90		1/2 Lot. Lot 2, Summit Dr.
12549 " 26, 1958	"		Lewis L. et al		William G. Watkins	599	103		Lots 21+22, Blk. L, Taller St. Stone Estate.
" " "	"		Lloyd H. et al		" " et al	599	103		"
14720 June 20, 1958	"		Lewis L.		Donald Lee Owens	600	343		Lot 57, Cardinal Park
14715 " 20, 1958	"	Alice H.	Lewis L. et al		Donald Lee Owens	600	375		Release of Restrictions Paris Heights, Chish Spgs. Sp.
15019 " 25, 1958	"		Lloyd H.		Charles F. Travis	600	497		Lot 28 Blk E, Delmar Ave. Map 2 Cherokee Forest
141 " 27, 1958	"		Lewis L.		Ralph A. Price	601	11		Lot 18, Hindemere Dr. Drive, Cardinal Park.
1115 July 9, 1958	"		Lewis L.		H. M. Mison	601	412		Lots 58, 59+60, Cardinal Map 2 Cherokee Forest
1156 " 10, 1958	"		Lloyd H. et al		Louis John Lesbosky	601	451		Lot 32, Hindemere Dr. Dr. Stone Estate.
1161 " 10, 1958	"		Lewis L.		Alton P. Redick, Jr.	601	453		Lots 9+10 Blk. K, Hillside Paris Mt. Sp.
1978 " 18, 1958	"		Lloyd H.		Martin F. Rodgers, Jr.	602	205		Lot 24, Broadway Dr. Map 2
2672 " 26, 1958	"		Lloyd H. et al		Roy E. Queen	602	491		Lot 25, Mountain Dr. Paris Mt. Sp.
2668 " 26, 1958	"		Lloyd H.		R. L. Sutherland	602	493		Lot 25, Mountain Dr. Paris Mt. Sp.

# DIRECT or GRANTOR Index to Deeds — Greenville County, S. C.

18

REG. U. S. PAT OFFICE *Chas McClellan* County Indexes Since 1888 An Identifying Trade Mark

Open at Proper Tab according to First Letter or Letters of Name and refer to Buff Sub-Index sheet for page reference.

Cott Family Name Index No. 75 Copyright 1949 A-141580

FILE NUMBER	GRANTORS FAMILY NAMES	GIVEN NAMES ABCDEFGHIJ	GIVEN NAMES KLMNO	GIVEN NAMES PQRSTUVWXYZ	GRANTEES	BOOK	PAGE	No. of Acres	BRIEF DESCRIPTION, LOCATION, ETC. ( Not Warranted )
DATE OF RECORD									
3516 Aug. 5, 1958	Gilstrap		Lewis L.		William E. Hilton etal	603	286		Pine Brook Extn. Lot 32, Cardinal Drive
3546 " 6, 1958	"		Lewis L. et al		J. Harold Miller	603	392		Lot 15 Gilstrap Dr. Forest View Subd.
"	"		Lloyd H. et al		"	603	392		
5308 " 26, 1958	"		Lloyd H.		Horace N. Matthews	605	83		Dr. Paris Heights. Lot 17, Blk. B Prongline Lawn, Langley Heights.
6024 Sep. 3, 1958	"		Joe J.		Mr. O. J. Reese, Sr.	605	343		Lot 50 + Part Lot 51, Hawthorne Horse Rd.
6166 " 4, 1958	"		Lou Ellen Hinton		C. A. Talley	605	397		Part Lot 1, White Forest View.
6437 " 8, 1958	"		Lewis L.		Alice H. Gilstrap	605	503		Lot 13 Gilstrap Dr.
6667 " 10, 1958	"			J. A.	Lewis L. Gilstrap	606	40		Forest View Part Lot 4 Dolphin Dr.
6694 " 10, 1958	"		Lewis L. et al		Robert A. Dorris, et al	606	56		Lot 9, Monteith Circle
"	"		Lloyd H. et al		" " " "	606	56		
7245 " 16, 1958	"		Lewis L. et al		Richard L. Estes	606	256		Part Lots 111 + 112 Keele Rd. - Camilla
"	"		Lloyd H. et al		" " " "	606	256		Park no. 4
9613 Oct. 13, 1958	"		Lewis L.		Edwin R. Mathins	608	203		Lot 6, Parkwood Dr. Jen are.
10978 " 27, 1958	"		Lloyd H.		L. J. Baywell	609	167		Lots 20 + 31, Hoodys Dr. + Paris mtn. Sp.
12477 Nov. 13, 1958	"		Lloyd H.		Lewis L. Gilstrap	610	247		Lot 22, Woodys Dr. Cedar Lake Road.
12910 " 18, 1958	"	E. M.			Baxter M. Grant	610	506		Part Lot 21, Blk aa

# DIRECT or GRANTOR Index to Deeds — Greenville County, S. C.

Cott Family Name Index No. 75  
Copyright 1949 A-141580

Open at Proper Tab according to First Letter or Letters of  
Name and refer to Buff Sub-Index sheet for page references.

Made by The Cott Index Company, Columbus, Ohio  
Mfg. Cott Patent Index Systems—M

FILE NUMBER	GRANTORS FAMILY NAMES	GIVEN NAMES ABCDEFGHIJ	GIVEN NAMES KLMNO	GIVEN NAMES PQRSTUVWXYZ	GRANTEES	BOOK	PAGE	No. of Acres	BRIEF DESCRIPTION, LOCATION, ETC. ( Not Warranted )
DATE OF RECORD									
12954 Nov. 18, 1958	Gilstrap			Lloyd H.	Gerald E. White et al	610	507		Paris Mt. Sp. Lot 16, Woodys Dr - Dr., Forest View
13077 18-1958	"			Lewis L.	Riley S. McHard	611	71		Maj Part Lot 4, Galphin ( Vista Hills )
13372 24-1958	"			Lewis L.	Lloyd H. Gilstrap	611	142		Lot 71, Ridgcrest Drive Austin Sp.
13394 24-1958	"			Lewis L.	Marrison F. Jones, Sr.	611	149		Lot 5, Greenbrier Drive
15353 Dec. 16, 1958	"			Lloyd H. et al	H. J. Mullinax, Jr.	612	357		Part Lot 118 cor. Mary St. & Welcome Ave. - map of Camilla Park
15727 19-1958	"			Lewis L. et al	" " " "	612	357		Vista Hills, City
15789 22-1958	"			Lloyd H.	Shelma B. Gray	612	512		Lot 71, Ridgcrest Dr. Dr. - Paris Heights
16932 Jan. 6, 1959	"			Lloyd H.	Benjamin F. Keller et al	613	2		Lot 29, Blk E Delmar Paris Mt. Sp.
18106 16-1959	"			Lewis L.	John R. Wilson, Jr.	613	493		Lot 22, Wards Dr. Drive, High view area
18008 16-1959	"			Lloyd H.	F. G. Denton, et al	614	477		Part Lot 22, Courtland Greenbrier Subd. Austin Sp.
19570 Feb. 2, 1959	"			Lewis L.	J. J. Savage, et al	614	486		Lot 13, Greenbrier Dr. Unit 2, Stone Estate Walker Drive
19836 4-1959	"			Lewis L.	James D. Frye Jr.	616	122		Lots 34, 35 & 36, Blk E. Berd - Sherwood Forest
19971 4-1959	"			Lewis L.	Murl S. Litaker	616	240		Lots 59 & 70, Le Grand
20313 9-1959	"			Lloyd H. et al	Joseph O. Zimmerman	616	241		Lot 41, Keith Drive Dr., Stone Estates
21120 17-1959	"			Lewis L.	James D. Frye, et al	616	397		Lot 37, Blk E, Brashear
	"			Lloyd H.	M. B. Harris	617	152		Lot 14, Woodys Dr.

# DIRECT or GRANTOR Index to Deeds — Greenville County, S. C.

18

REG. U. S. PAT. OFFICE *Chas. McClure* County Indexes Since 1888 An Identifying Trade Mark

Open at Proper Tab according to First Letter or Letters of Name and refer to Buff Sub-Index sheet for page reference.

Cott Family Name Index No. 75 Copyright 1949 A-141580

FILE NUMBER DATE OF RECORD	GRANTORS FAMILY NAMES	GIVEN NAMES ABCDEFGHIJ	GIVEN NAMES KLMNO	GIVEN NAMES PQRSTUVWXYZ	GRANTEES	BOOK	PAGE	No. of Acres	BRIEF DESCRIPTION, LOCATION, ETC. ( Not Warranted )
21111 Feb. 17. 1959	Gilstrap		Lloyd H.		Howard S Towler	617	135		Paris Mt. Sp. Lot 12 Woodley Dr.
21712 " 24. 1959	"		Lewis L.		William J. Rhodamer <sup>et al</sup>	617	412		Greenbrier Subd. Austin Sp. Lot 23, Greenbrier Dr.
22665 Mar. 4. 1959	"	Dora	Bradell		John Wesley Gilstrap	618	240		& rights of Dowle Release of all property rights
23085 Mar. 9. 1959	"		Lewis L.		James M. Scott	618	408		Greenbrier Subd. Austin Sp. Lot 7, Greenbrier Dr., Subd.
24526 " 23. 1959	"	Burley &	J. G.		Mary Porter	619	473		Lot 79, Lola St., Bonwood Sherwood Forest, City.
24626 " 24. 1959	"		Lewis L.		D. E. Dickard, et al	619	527		Lots 59 & 70, Le Grand Blvd. Hope St.
24815 " 25. 1959	"		Lloyd H.		Gordon La Magie, et al.	620	18		Lot 9, Cor. S. C. Hwy. 291 & Drives, Austin Sp.
24799 " " "	"		Lewis L.		Francis W. Burton, et al.	620	34		Lots 50 & 51 Cor. Hwy & Hawthorne City.
24957 " 26. 1959	"		Joe J.		Ana Lane C. Gibson	620	97		Part Lot 82, Elletts Acres, Lot 20, Richbourg Drive, Wade Hampton Terrace.
25258 " 30. 1959	"		Lewis L., et al		Walter W. Williams, Jr.	620	284		
" " "	"		Lloyd H., et al.		" " " "	620	284		
27286 Apr. 18. 1959	"		Lloyd H.		Ruby L. Findley	622	18		Paris Mt. Sp. Lot 5 Lindal Rd.
28453 " 30. 1959	"		Lewis L., et al.		James A. Campbell, et al.	622	524		Lot 11 & Part Lot 10, Jaker St
" " "	"		Lloyd H., et al.		" " " "	622	524		
28626 " " "	"		Lloyd H., et al.		Patron & Oweas, et al	622	533		Lot 46 Ivy Dr. Greenbrier Subd, Austin Sp.
" " "	"		Lewis L., et al.		" " " "	622	533		



# DIRECT or GRANTOR Index to Deeds — Greenville County, S. C.

Cott Family Name Index No. 75  
Copyright 1949 A-141580

Open at Proper Tab according to First Letter or Letters of  
Name and refer to Bull Sub-index sheet for page reference.

Made by The Cott Index Company, Columbus, Ohio  
Mfg. Cott Patent Index Systems—M

( )

FILE NUMBER DATE OF RECORD	GRANTORS FAMILY NAMES	GIVEN NAMES ABCDEFGHIH	GIVEN NAMES IJKLMNO	GIVEN NAMES PQRSTUVWXYZ	GRANTEES	BOOK	PAGE	No. of Acres	BRIEF DESCRIPTION, LOCATION, ETC. ( Not Warranted )
30124 May 14, 1959	Gilstrap			Lloyd H.	R. C. Sutherland	625	21		Lot 23, Woodys Drive
31147 " 25-1959	"			Lewis L. et al	Duke Power Co.	625	381		Right of Way
"	"			Lloyd H. et al	"	625	381		
31366 May 26-1959	"			Lewis L. et al	Victor H. Flowers	625	438		Lot 2, Pine Knoll Dr
"	"			Lloyd H. et al	"	625	438		Northside Heights
31627 " 28 1959	"			Lloyd H.	Buck P. Chubb et al	625	022		Lot 21, Woodys Dr.
31809 June 1, 1959	"			Lewis L. et al	Frank D. Gibson et al	626	108		Lot 26, Pine Knoll Dr Northside Heights
"	"			Lloyd H. et al	" " "	626	108		
32703 " 6-1959	"			Lewis L.	Charles Eugene Howard Sr.	626	308		Augusta Road Banker. Lot 2+5 Batting ave. Dr. + Carmel St
33407 " 15-1959	"			Lewis L.	John H. Foster	627	49		Lot 48, Blk D, Waterview Forest View
33399 " 15 1959	"			D. A.	Lewis L. Gilstrap	627	55		Lot 14, Gilstrap Dr Hope St.
33632 " 16-1959	"			Lloyd H.	C. L. Parkam	627	190		Lot 10, Woodys Dr
34024 " 19 1959	"			Lloyd H. et al	Lawrence H. Duncan	627	478		Lot 5, Row Pine
"	"			Lewis L. et al	" " "	627	478		
340 July 3, 1959	"			Lewis L.	Jean S. Sherron et al	628	509		Subd. Austin St. Lot 41, Row Dr. Pine Cecyle Heights
340 " 9-1959	"			Lloyd L. et al	Ray Lee Eubanks	629	123		Lot 15, East North

# DIRECT or GRANTOR Index to Deeds - Greenville County, S. C.

REG. U. S. PAT. OFFICE *Chas. McCall* County Indexes Since 1888 An Identifying Trade Mark

Open at Proper Tab according to First Letter or Letters of Name and refer to Buff Sub-Index sheet for page reference.

Cott Family Name Index No. 75 Copyright 1949 A-141580

FILE NUMBER DATE OF RECORD	GRANTORS FAMILY NAMES	GIVEN NAMES A B C D E F G H	GIVEN NAMES I J K L M N O	GIVEN NAMES P Q R S T U V W X Y Z	GRANTEES	BOOK	PAGE	No. of ACRES	BRIEF DESCRIPTION, LOCATION, ETC. (Not Warranted)
1191 July 2, 1959	Gilstrap			Lewis L. et al	Ray Lee Eubanks	629	123		College Heights Lot 15, East North St. Ext'n
1861 " 14, 1959	"			Lloyd H.	J. H. Watson, et al	629	395		Lot 13, Woodley Drive
2489 " 20, 1959	"			Lewis L. et al	William Preston Vaughn	630	120		Lot 69, M <sup>rs</sup> Mahan Dr.
	"			Lloyd H. et al	"	630	120		
2627 " 21, 1959	"			Lewis L. et al	Paul G. Greene	630	173		Lot 7, Blk A Hale Dr. Pinehurst -
	"			Lloyd H. et al	"	630	173		
4180 Aug 4, 1959	"			Lewis L. et al	Alvin H. Roberson	631	191		Lot 30 + Part Lots 29 + 31 Blk J, Cumberland Ave
	"			Lloyd H. et al	"	631	191		Jay Heights - Estate Dr. Crestwood Inc. Gantt Dr
5004 " 12, 1959	"			Lloyd H.	Lewis L. Gilstrap et al	631	477		Int. Lot 59, South
7121 Sep 1, 1959	"			Lewis L. et al	Helen J. Christopher	633	175		Band for Little Lot 2, E. Hodfrey
	"			Lloyd H. et al	"	633	175		Webster Prop Haynesworth Heights -
7644 " 5, 1959	"			Lewis L.	Lloyd H. Gilstrap et al	633	386		Lot 6, Haynesworth Rd.
4614 " 5, 1959	"			Lloyd H.	J. H. Pritchett	633	390		Lot 15, Woodley Drive -
8758 " 17, 1959	"			Lloyd H.	R. C. Lutherland	634	313		Lot 3 Hwy-183
9554 " 25, 1959	"			Lewis L. et al	Mary M. Taylor	635	46		Lot 5, Haynesworth Rd Haynesworth Heights.
	"			Lloyd H. et al	"	635	46		

# DIRECT or GRANTOR Index to Deeds — Greenville County, S. C.

Cott Family Name Index No. 75  
Copyright 1949 A-141580

Open at Proper Tab according to First Letter or Letters of  
Name and refer to Buff Sub-Index sheet for page reference.

Made by The Cott Index Company, Columbus, Ohio  
Mfg. Cott Patent Index Systems—M

( )

FILE NUMBER	GRANTORS FAMILY NAMES	GIVEN NAMES ABCDEFGHIH	GIVEN NAMES IJKLMNO	GIVEN NAMES PQRSTUVWXYZ	GRANTEES	BOOK	PAGE	No. of Acres	BRIEF DESCRIPTION, LOCATION, ETC. ( Not Warranted )
DATE OF RECORD									
10291 Oct 1 1959	Kilatanga			J L Jr. et al.	Thomas H. Miller Sr. 'etal	635	351		Eastern St., Carolina 2 Court, Rutledge Lot 6, Blk. P, cove Laurens Rd.
12488 " 3 1959	"			Lloyd H	Jimmy Stillwell 'etal	635	442		Lot 3, Jamba Lane. Circle ave. Eastlake.
11470 " 14 1959	"	E M			Thurman L. Nolan	636	352		Lot 73 + Part Lot 72, West Eastlake Subd.
11461 " 14 1959	"	E M			H M. Cooper	636	325		Part Lot 72, West Circle and Berea Heights Sec.
11773 " 16 1959	"	E M			Charles R. Edmonds	636	447		Lot Powell Road.
12152 " 21 1959	"			Lloyd H et al	Sylvester Teranti	637	40		Lot 15 Brookdale ave. Knob Hill, City.
	"			Lewis L. et al	"	637	40		
12153 " 21 1959	"			Lewis L. et al	Lucille M. Brown	637	41		Lot 25 Pine Knoll Dr. Northside Heights.
	"			Lloyd H. et al	"	637	41		
13287 Nov 2 1959	"			Lewis L. et al	Mary G. Taylor	637	438		Lot 6, Haynesworth Rd. Haynesworth Heights
	"			Lloyd H. et al	"	637	438		
13288 " 2 1959	"			Lewis L. et al	H. Harold Ludwig	637	459		Lot 131 Sea & Brasswood Sta. Richard's Subd.
	"			Lloyd H. et al	"	637	459		
14661 " 16 1959	"			Lewis L. et al	Henry F. Page, Jr.	638	520		Lot 4, Perry Road
	"			Lloyd H. et al	"	638	520		
16000 Dec 1 1959	"			Lewis L. et al	Charles J. C. Brindwell	640	2		276, Waverly Ave. Lot 20, Waverly Ave.

# DIRECT or GRANTOR Index to Deeds — Greenville County, S. C.

18

REG. U. S. PAT. OFFICE *Chas McCott* County Indexes Since 1888  
An Identifying Trade Mark

Open at Proper Tab according to First Letter or Letters of Name and refer to Buff Sub-index sheet for page reference.

Cott Family Name Index No. 75  
Copyright 1949 A-141580

FILE NUMBER	GRANTORS FAMILY NAMES	GIVEN NAMES ABCDEFGHIJ	GIVEN NAMES JKLMNO	GIVEN NAMES PQRSTUVWXYZ	GRANTEES	BOOK	PAGE	No. of Acres	BRIEF DESCRIPTION, LOCATION, ETC. (Not Warranted)
16087 Dec 1, 1959	Gilstrap			Lloyd H. et al	Charles J. C. Bridwell	640	2		276 Greenbriar, Austin Sp. Lot 20, Greenbriar Dr. + Hwy
16499 5, 1959		Cancelled Ollie Farnsworth R. M. C.	10-16-61	# 9790	Robert B. Campbell	640	139		Road for Title Lot 39, Blk. E. Pinyak Dr. Paris Heights.
20576 Jan. 20, 1960		Cancelled Ollie Farnsworth R. M. C.	10-16-61	# 9790	" " "	640	139		
20535 20-1960				Lloyd H.	Pearline H. Gilstrap	642	497	6.28	Acres, Saluda Sp.
				Lewis L. et al	Nora Irene M. Nutrine	642	516		Part Lots 27 + 28, Walnut St. + Rear Part Lot 28. A Overbrook, Supt.
				Lloyd H. et al	" " "	642	516		
20959 25-1960				Lewis L. et al	James J. Ward <sup>et al</sup>	643	162		Lot 232, Gatling Ave. Augusta Road Ranches.
				Lloyd H. et al	" " "	643	162		
21612 Feb 1, 1960				Lloyd H.	Lewis L. Gilstrap	644	405		Trent Ave. Avon Park Inte. Lots 178 + 188 Dr. Forest View
22075 5-1960				Lewis L.	Thomas D. Guest <sup>et al</sup>	644	87		Part Lot 14, Gilstrap
22280 8-1960				Lloyd H. et al	Jessie B. Vaughan	644	155		Lots 22 + 23 Pigeon ave. Crap. B. E. Hill.
				Lewis L. et al	" " "	644	155		
23248 18-1960				Lewis L.	Lloyd H. Gilstrap	644	495		1/2 Inte. Lot 2, Webster Rd.
23247 18-1960				Lewis L. et al	Alice H. Gilstrap	644	494		Lot 35, Essex Court
				Lloyd H. et al	" " "	644	494		
23249 18-1960				Lloyd H.	Lewis L. Gilstrap	644	493		Dr., Paris Heights. 1/2 Inte. Lot 39, Blk. E. Pinyak



# DIRECT or GRANTOR Index to Deeds — Greenville County, S. C.

Cott Family Name Index No. 75  
Copyright 1949 A-141580

Open at Proper Tab according to First Letter or Letters of  
Name and refer to Buff Sub-Index sheet for page reference.

Made by The Cott Index Company, Columbus, Ohio  
Mfg. Cott Patent Index Systems—M

FILE NUMBER	GRANTORS FAMILY NAMES	GIVEN NAMES ABCDEFGH	GIVEN NAMES IJKLMNO	GIVEN NAMES PQRSTUVWXYZ	GRANTEES	BOOK	PAGE	No. of Acres	BRIEF DESCRIPTION, LOCATION, ETC. ( Not Warranted )
DATE OF RECORD									
23561 Feb. 23-1960	Gilstrap			Lewis L	Lloyd H. Gilstrap	645	93		Park St. West 1, Overbrook Land Co Lot 25 Briarcliff Dr. formerly Skyland Park.
					Lloyd H. Gilstrap	645	94		Lot 23 Bates ave.
					Lloyd H. Gilstrap	645	95		Knight St. East Lynn Add. 1/2 Int. Lot 172, Sycamore Dr.
23560 23-1960				Lloyd H.	Lewis L. Gilstrap	645	97		Lot 1, Summit Dr.
				Lloyd H.	Lewis L. Gilstrap	645	98		Lot 2, Essex Court Parkview.
				Lloyd H.	Lewis L. Gilstrap	645	99		Lot 20, Sitka ave.
27947 April 6-1960	"			Lewis L. et al	Clyde R. Knight	647	432		Lot 9, Blk. E, Bleckley Ave., Fair Heights.
				Lloyd H. et al	"	647	432		
28282 15-1960	"	Alice H.		Lewis L. et al	Daniel H. Smith	648	247		Lot 35, Essex Court.
				Lloyd H. et al	"	648	247		ave. Park Hills
29232 25-1960	"			Lloyd H.	Ralph C. Purdue	649	68		Lot 47 + Part Lot 46 Gallivan Ardisest Park.
31290 May 16-1960	"			Lloyd H.	Betty K. Wade	650	294		Lot 25 James Dr. - Knob Hill.
32093 24-1960	"			Lewis L.	Edwin R. Watkins	651	53		Lot 15, Broaddale Ave.
32223 25-1960	"			Lloyd H.	Lewis L. Gilstrap	651	111		4526 Arise Dale Dr. Arise Dale Int. Lot's of Arise. Part of Arise 16 Arise Dale Dr. Arise Dale
32222 25-1960	"			Lewis L.	Lewis Nagle	651	113		Lot 2 of Arise. Part of Arise Arise Dale
32627 28-1960	"			Lloyd H.	J. Harold Vaughn	651	236		Lot 3, Lee Hill, Arise

# DIRECT or GRANTOR Index to Deeds — Greenville County, S. C.

18

REG. U. S. PAT OFFICE *Chas. McCall* County Indexes Since 1888 An Identifying Trade Mark

Open at Proper Tab according to First Letter or Letters of Name and refer to Buff Sub-Index sheet for page reference.

Cott Family Name Index No. 75 Copyright 1949 A-141580

FILE NUMBER	GRANTORS	GIVEN NAMES	GIVEN NAMES	GIVEN NAMES	GRANTEES	BOOK	PAGE	No. of Acres	BRIEF DESCRIPTION, LOCATION, ETC.
DATE OF RECORD	FAMILY NAMES	ABCDEFGH	IJKLMNO	PQRSTUVWXYZ					( Not Warranted )
33468 June 6 1960	<i>Hilstrap</i>		<i>Lloyd H.</i>		<i>James G. Mann, et al</i>	652	21		<i>Orchard acres, Chick Spgs. Ga. Lot 5, Sec. 1, Edwards Rd</i>
34467 " 15-1960	"		<i>Lloyd H.</i>		<i>Lloyd Henry Crumley et al</i>	652	399		<i>Montroyal Hills Lot 14, Pemberton Dr.</i>
35295 " 23-1960	"		<i>Lloyd H.</i>		<i>Clyde H. Darnell, Sr. et al</i>	653	115		<i>Sec. 1, Orchard acres. Lot 4, cor. Edwards &amp; Lee Rd</i>
326 " 29-1960	"		<i>Lewis L.</i>		<i>James F. Janette et al</i>	653	345		<i>Pine Brook Etn - Lot 32, Cardinal Dr.</i>
799 July 5-1960	"		<i>Lewis L.</i>		<i>James H. Brooks</i>	653	523		<i>Greenbrier Subd. Austin Gp. Lot 99, Fairlane Dr. Secs I+II</i>
1349 " 11-1960	"		<i>Lewis L.</i>		<i>Mary C. Thwaite et al</i>	654	282		<i>Norfolkside Heights. Lot 8, Northside Circle, St.) near city</i>
1902 " 15-1960	"		<i>Lloyd H.</i>		<i>William Lee Teutsch</i>	654	459		<i>Lot 13, Green St. (Carmel)</i>
2213 " 19-1960	"		<i>Lewis L. et al</i>		<i>Marie J. Bradley</i>	655	32		<i>Tract 1 Overbrook Land Co. City</i>
	"		<i>Lloyd H. et al</i>			655	32		
3055 " 28-1960	"		<i>Lewis L. et al</i>		<i>Sara G. Forrester</i>	655	403		<i>Lot 86 cor. Chipley Lane + Simpson St - Chestnut Hills</i>
	"		<i>Lloyd H. et al</i>			655	403		
3494 Aug 2-1960	"		<i>Lewis L.</i>		<i>Franklin Taylor et al</i>	656	24		<i>Dr. Rockwood Park. Lot 91, Rockwood</i>
3917 " 4-1960	"	<i>E. M.</i>			<i>Thomas A. Nickas et al</i>	656	144		<i>Morningside. Lot 28 Richbourg Rd</i>
5466 " 24-1960	"		<i>Lewis L. et al</i>		<i>Zannie Jones, Jr. et al</i>	657	324		<i>Lot 34 Ivy Dr.</i>
	"		<i>Lloyd H. et al</i>			657	324		<i>Greenbrier Austin Gp.</i>
5589 " 25-1960	"		<i>Lewis L. et al</i>		<i>William A. Griffith et al</i>	657	377		<i>Northside Heights. Lot 21, High View Dr.</i>

# DIRECT or GRANTOR Index to Deeds — Greenville County, S. C.

Cott Family Name Index No. 75  
Copyright 1949 A-141580

Open at Proper Tab according to First Letter or Letters of  
Name and refer to Buff Sub-Index sheet for page reference.

Made by The Cott Index Company, Columbus, Ohio  
Mfg. Cott Patent Index Systems—M

FILE NUMBER	GRANTORS FAMILY NAMES	GIVEN NAMES ABCDEFGHIJ	GIVEN NAMES KLMNOP	GIVEN NAMES QRSTUVWXYZ	GRANTEES	BOOK	PAGE	No. of Acres	BRIEF DESCRIPTION, LOCATION, ETC. (Not Warranted)
DATE OF RECORD									
5589 Aug. 25, 1960	Gilstrap		Lloyd H. et al		William A. Griffiths <sup>et al</sup>	657	377		Northside Heights Lot 21 High Hill Dr.
5745 26, 1960	"		Lewis L. et al		Johnny James Petropoulos <sup>et al</sup>	657	417		Lot 15 Northside Circle Northside Heights
"	"		Lloyd H. et al		" " "	657	417		
6566 Sep. 6, 1960	"		Lewis L. et al		Adolph R. Smith, et al	658	168		Lot 1, cor. Hwy. 29, north of Greenbriar Dr., Greenbriar, near Mauldin
"	"		Lloyd H. et al		" " "	658	168		
6794 8, 1960	"		Lewis L. et al		Thomas C. Howard <sup>et al</sup>	658	296		Lot 40 Ivy Dr., Greenbriar, near Mauldin, Austin Sp.
"	"		Lloyd H. et al		" " "	658	296		
8332 24, 1960	"		James Guy		Estelle O. Nations <sup>et al</sup>	659	393		Road Lot 6, Dunham Bridge
9532 Oct. 8, 1960	"		Lewis L. et al		Donald R. Joyce	660	360		Lot 2.2, cor. Cumberland Ave. & Hanover St., Blk. 1, Fair Heights
"	"		Lloyd H. et al		" " "	660	360		
10760 21, 1960	"		Lewis L. et al		Ben E. Baland, et al	661	270		Lot 2.5 Shoddy Dr. & Lot 3.6 Old Farris Bridge Rd. Paris Mt. Sp. Bridge Rd.
"	"		Lloyd H. et al		" " "	661	270		
10760 21, 1960	"		Lloyd H.		Burton H. Steele, et al	661	311		Lot 8, Hwy. 183 (Farris Bridge Rd.)
11024 25, 1960	"		Lewis L. et al		Edwin R. Nations	661	408		
"	"		Lloyd H. et al		" " "	661	408		Lot 2, Waters Ave. Fishwick Heights & Shaver Dr.
11449 28, 1960	"		Lewis L.		Clyde R. Wright	661	495		

DIRECT or GRANTOR Index to Deeds — Greenville County, S. C.

REG. U. S. PAT OFFICE *Chas. McCall* County Indexes Since 1888 An Identifying Trade Mark

Open at Proper Tab according to First Letter or Letters of Name and refer to Buff Sub-Index sheet for page reference.

Cott Family Name Index No. 75 Copyright 1949 A-141580

FILE NUMBER DATE OF RECORD	GRANTORS FAMILY NAMES	GIVEN NAMES ABCDEFGHIJ	GIVEN NAMES KLMNO	GIVEN NAMES PQRSTUVWXYZ	GRANTEES	BOOK	PAGE	No. of Acres	BRIEF DESCRIPTION, LOCATION, ETC. ( Not Warranted )
12887 Nov. 15-1960	Gilstrap		Lewis L. et al		Harry H. Morgan et al	662	505		Lot 39, Joy Drive - Greenbridge, near Mauldin.
12880 15-1960	"		Lloyd H. et al		"	662	505		Butler Sp. Tract. Rocky Creek
14892 Dec. 9-1960	"		Lewis L. et al		J. H. Lunsford Williams, Jr. Harvey Eugene	664	327		Lot 262, Watling ave. + Long Hill St., Augustus Road Ranches.
15104 12-1960	"		Lloyd H. et al		"	664	327		Grandon Plant. Lot 107, West St, Sec. 1
15540 17-1960	"		Lewis L. et al		Loma H. Ray	664	401		Lot 19, High View Drive, Northside Hgts
15881 21-1960	"		Lloyd H. et al		Murrell O'Kelly Upshaw	664	541		
16110 23-1960	"		Lewis L. et al		Walter C. Gilreath et al	665	119		Part Lot 3 cov. Sulphur Spgs. Rd. + Courtland Dr. Highview Area, Paris Mt. Sp.
16185 27-1960	"		Lloyd H. et al		"	665	119		
17621 Jan. 13-1961	"		Lewis L. et al		William C. Gilstrap et al	665	156		Lot 74 Joy Dr Greenbridge, Austin Sp.
17891 17-1961	"		Lloyd H. et al		"	665	156		
	"		Lewis L. et al		Nelson H. Turner	665	212		Lot 10 Northside Circle, Northside Heights.
	"		Lloyd H. et al		"	665	212		Riverside area.
	"		Lewis L.		Lewis H. Hazler	666	302		Lot 41, Hilpet Drive (formerly Sevier St.) <sup>7</sup>
	"				Bill D. Pittman	666	385		Lot 5, Rosewood Way.



# DIRECT or GRANTOR Index to Deeds - Greenville County, S. C.

Cott Family Name Index No. 73  
Copyright 1949

To locate names, open at SURNAME INITIAL TAB and refer  
to this Sub-Index sheet for page reference.

Made by The Cott Index Company, Columbus, Ohio  
Sold by Walker, Evans & Cogswell Co., Charleston, S. C.

FILE NUMBER	GRANTORS FAMILY NAMES	GIVEN NAMES ABCDEFGHIJ	GIVEN NAMES JKLMNO	GIVEN NAMES PQRSTUVWXYZ	GRANTEES	BOOK	PAGE	No. of Acres	BRIEF DESCRIPTION, LOCATION, ETC. ( Not Warranted )
18119 Jan. 19. 1961	Gilstrap			Lloyd H.	Odell M. Cullough <sup>et al</sup>	666	479		Community Lot 10, Micholton
18401 " 23. 1961	"			Lewis L. et al	J. B. Barbare, Jr. <sup>et al</sup>	667	30		Lot 30, Sec. 2, River Oak Dr. - Janglewood.
18594 " 25. 1961	"			Lloyd H. et al	" " " "	667	30		
18593 " 25. 1961	"			Lewis L.	Lloyd H. Gilstrap	667	102		Austin Jr. 1/2 Int. Lot 2 S Hwy. 276 Chick Spg. Jr.
18592 " 25. 1961	"			Lewis L.	Lloyd H. Gilstrap	667	103		Lot 8, Baker Court. Ave. - Highland.
18909 " 30. 1961	"			Lloyd H.	Lewis L. Gilstrap	667	104		1/2 Int. Lot 9, Washington
19690 Feb. 8. 1961	"			Lewis L. et al	J. B. Barbare, Jr. <sup>et al</sup>	667	163		Lot. being part of Janglewood Subdiv.
19769 1/2 " 8. 1961	"			Lloyd H. et al	" " " "	667	163		
20449 " 16. 1961	"			Lewis L. et al	Clyde M. Bridwell	667	538		Lot 5, Keith Dr. Maple Heights.
20454 " 16. 1961	"			Lloyd H. et al	" " " "	667	538		
21863 " 21. 1961	"			Lloyd H.	Marshall R. Hughes <sup>et al</sup>	667	531		Lane Woodfields Subdiv. Lot 14, Woodmont
20454 " 16. 1961	"			Lewis L.	Lloyd H. Gilstrap	668	273		Creek Community, Duck 1/2 Int. 2.97 acres, Rock near Mauldin
20454 " 16. 1961	"			Lewis L. et al	Hasbell Mousashimpon <sup>et al</sup>	668	278		Lot 47, Joy Dr. - ...
21863 " 21. 1961	"			Lloyd H. et al	" " " "	668	278		
20454 " 16. 1961	"			Lloyd H.	Leonard J. Peare	668	454		Monaghan Subdiv. Lot 3 West ...
20454 " 16. 1961	"			Lewis L. et al	J. J. Gardner <sup>et al</sup>	668	538		William ... Lot 19 ...

DIRECT or GRANTOR Index to Deeds - Greenville County, S. C.

REG. U. S. PAT. OFFICE *Chas. M. Little* County Indexes Since 1888 An Identifying Trade Mark

To locate names, open at SURNAME INITIAL TAB and refer to Buff Sub-index sheet for page reference.

Cott Family Name Index No. 75 Copyright 1949

FILE NUMBER	GRANTORS FAMILY NAMES	GIVEN NAMES ABCDEFGHIJ	GIVEN NAMES KLMNO	GIVEN NAMES PQRSTUWXYZ	GRANTEES	BOOK	PAGE	No. of Acres	BRIEF DESCRIPTION, LOCATION, ETC. (Not Warranted)
20955 Feb. 23 1961	Gilstrap		Lloyd H.	et al	J. J. Gardner	668	538		William W. Edwards Lot 19, Elaine Ave. Prop.
22365 Feb. 11 1961			Lewis L.	et al	William J. Reynolds	669	509		Lot 140, Crosby Circle, Paramount Park.
"	"		Lloyd H.	et al	"	669	509		"
23549 23-1-61	"		Lewis L.	et al	Willie J. Vassey, et al	670	364		Lot 5, McLean Ave (formerly McLean Ave) near City.
"	"		Lloyd H.	et al	"	670	364		"
23541 25-1961	"		Lewis L.	et al	Gary A. Hawkins	670	410		Lot 197 Crosby Circle Paramount Park.
"	"		Lloyd H.	et al	"	670	410		Grants Sp. White Oak Sub.
23811 28-1961	"		Lewis L.		Eugene H. Bishop, Jr.	670	485		Lot 82 Vanderhoff Circle, New Ave. East Highlands Est.
24119 31-1961	"		Lewis L.		Marion Emig, et al	671	70		Lot 11, Bk 14, Sec. 4, West
25010 Apr. 11 1961	"		Lewis L.		Billy L. Grigsby	671	482		Lot 87, Ivy Drive Greenbriar, Austin Sp.
"	"		Lloyd H.		"	671	482		Jays Bridge Rd. Paris Mt. Sp.
25394 14-1961	"		Lloyd H.		Iva Cecil Stewart	672	31		Lot 34 + Part Lot 33 Old Hanover St Bk 1, Fair Heights
25639 18-1961	"		Lloyd H.		Robert C. Mcabee	672	147		Lot 22, W. Cumberland Ave.
25901 19-1961	"		Lloyd H.		R. H. Pycatt, et al	672	172		Jay Ave - Paris Mt. Sp. Lot 19, Woody Dr + Paramount Park.
26409 26-1961	"		Lewis L.		D. D. Nave, et al	672	402		Lot 192, Crosby Circle, City.
26638 28-1961	"			Pearline H.	H. F. Parkam, et al	672	478		Lot 52, Swanee Ave.

# DIRECT or GRANTOR Index to Deeds — Greenville County, S. C.

Cott Family Name Index No. 75  
Copyright 1949 A-141380

Open at Proper Tab according to First Letter or Letters of  
Name and refer to Buff Sub-Index sheet for page reference.


Made by The Cott Index Company, Columbus, Ohio  
Mfg. Cott Patent Index Systems—M

FILE NUMBER	GRANTORS FAMILY NAMES	GIVEN NAMES ABCDEFGHIJ	GIVEN NAMES JKLMNO	GIVEN NAMES PQRSTUVWXYZ	GRANTEES	BOOK	PAGE	No. of Acres	BRIEF DESCRIPTION, LOCATION, ETC. ( Not Warranted )
DATE OF RECORD									
27004 May 2, 1961 27132	Wilstrap			Lloyd H.	Kenny C. Hale, Jr. <sup>et al</sup>	672	548		Bridge Rd., Paris mt. Sp. Lot 27, Hope St. & Old Paris
" 9, 1961	"			Lloyd H. et al	Jonas D. Shealy, et al	673	99		Lot 27 con. Northside Circle & Short St.
" " "	"			Lewis L. et al	" " " " " " " "	673	99		Northside Heights Prof. William M. Edwards
28143 " 15, 1961	"			Lewis L.	Billy H. Crain <sup>et al</sup>	673	495		Lot 19, Glaine Ave.
28996 1/2 " 23, 1961	"			Lewis L.	Frances M. Matheny	674	244		Pickwick Heights Lot 2, Waters Ave.
29197 " 25, 1961	"			Lewis L. et al	Clyde A. Wright	674	408		Lot 89, Vanderbilt Circle, White Oak Subd.
" " "	"			Lloyd H. et al	" " " " " " " "	674	408		
30868 June 14, 1961	"			Lewis L.	Clyde M. Bridwell	676	222		Dr. Ark. H. St. & East Highland Est. Lot 10 con. West View Ave. & Sunset
31077 " 16, 1961	"			Lewis L.	Robert Lee Landrum <sup>et al</sup>	676	109		Sherwood Forest Lot 111, Six Abell St.
31274 " 19, 1961	"			Lewis L.	William P. Pannell <sup>et al</sup>	676	157		Paris Mountain Sp. Lot 16, Hoodys Drive, Rd. Paris Mt. Sp.
322 " 28, 1961	"			Jessie Mae Paul J.	H. Daniel Greer	676	469	1	Acres, Watkins Bridge
504 " 30, 1961	"			Lewis L. et al	Johnny E. Brezgal	677	10		Lot 7, Eisenhower Ave - city
" " "	"			Lloyd H. et al	" " " " " " " "	677	10		
939 July 6, 1961	"			Parline	L. B. Alexander	677	223		Chandler & Martin Sts. Part Lots 112 & 113 con.
2709 " 26, 1961	"			Lloyd H.	James H. Abercrombe	678	450		Sherwood Forest Lot 4, Grand Blvd.
2905 " 28, 1961	"			Lloyd H.	Samuel Claude Poe	678	39		View Dr., Northside Lot 28, con. Short St.

# DIRECT or GRANTOR Index to Deeds — Greenville County, S. C.

18

REG. U. S. PAT. OFFICE *Chas. M. Cook* County Indexes Since 1888 An Identifying Trade Mark

 Open at Proper Tab according to First Letter or Letters of Name and refer to Buff Sub-Index sheet for page reference.

Cott Family Name Index No. 73  
Copyright 1949 A-141580

FILE NUMBER	GRANTORS	GIVEN NAMES	GIVEN NAMES	GIVEN NAMES	GRANTEES	BOOK	PAGE	No. of Acres	BRIEF DESCRIPTION, LOCATION, ETC. (Not Warranted)
DATE OF RECORD	FAMILY NAMES	ABCDEFGHIJ	IJKLMNO	PQRSTUVWXYZ					
2862 July 28-1961	Hilstrap		Lloyd H.		Gordon Lee Frasier <sup>et al</sup>	679	37		Rd. Ferr Estates Part Lots 18 & 19, Putnam City
3093 " 31-1961	"		Lloyd H.		Clarence Eugene Poore <sup>et al</sup>	679	85		Lot 2, Summit Dr " Greenbrier, Austin Sp
3506 Aug 4-1961	"		Lloyd H.		Robert A. Nibel <sup>et al</sup>	679	283		Lot 45, Jry Dr. Park Rd. + Catalina ave., Chick Spgs
3792 " 8-1961	"		Lewis L.		Mary Helen Leberta	679	362		Part Lots 14 & 21, par. Piedmont Heights, Butler Sp
4025 " 10-1961	"		Lewis L.		Joseph A. Hitt	679	439		Lot 7, Hitt Dr, Maple St. City
4336 " 15-1961	"		Lloyd H.		Lewis L. Hilstrap	680	83		Part Lots 8 & 9, Jaber Greenbrier, Austin Sp.
4341 " 15-1961	"		Lloyd H.		Bobby R. Skinner <sup>et al</sup>	680	57		Lot 11, Greenbrier Dr.
5219 " 24-1961	"		Lloyd H.		James E. Knight <sup>et al</sup>	680	461		Paris Mt. Sp. Lot 28, Hope St.
5315 " 25-1961	"		Lewis L.		Engene R. Cooper <sup>et al</sup>	680	486		Paris Road, Kanatenah Part Lot 24, Bk. 3, East 183 + Hope St.
5424 " 26-1961	"		Lloyd H.		Jay B. Strange <sup>et al</sup>	680	531		Lot 9, par. S.C. State Hwy.
5935 Sept 1-1961	"		Lewis L.		Edwin E. Reeves <sup>et al</sup>	681	159		Lot 4, McLean ave. Chick Spgs. Sp.
6128 " 5-1961	"		Lewis L.		Cris B. Lockley	681	219		Lot Catalina ave. Eastdale, Austin Sp.
6444 " 8-1961	"		Lewis L.		Billy Earl Stewart <sup>et al</sup>	681	401		Lot 18, Driving Lane, Hedland.
6521 " 9-1961	"		Lewis L.		William E. Watkins	681	425		Lot 2, Mills ave. Estn.
7891 " 25-1961	"		Lloyd H.		Lester C. Hunter <sup>et al</sup>	682	459		Lot 2, Quinlan Dr.
8149 " 27-1961	"		Lloyd H.		Nelson F. Turner	683	11		Old Crest Lot 13, sec. 1, Heloome ave.



# DIRECT or GRANTOR Index to Deeds — Greenville County, S. C.

Gott Family Name Index No. 75  
Copyright 1949 A-141580

Open at Proper Tab according to First Letter or Letters of  
Name and refer to Buff Sub-index sheet for page reference.

Made by The Gott Index Company, Columbus, Ohio  
Mfg. Gott Patent Index Systems—M

FILE NUMBER	GRANTORS FAMILY NAMES	GIVEN NAMES ABCDEFGHIJ	GIVEN NAMES JKLMNO	GIVEN NAMES PQRSTUVWXYZ	GRANTEES	BOOK	PAGE	No. of Acres	BRIEF DESCRIPTION, LOCATION, ETC. ( Not Warranted )
DATE OF RECORD									
8654 Oct 3, 1961	Gilstrap		Levis L.		<i>et al</i> Douglas Hawkins	683	231		Greenbrier Austin Tr. Lot 2 Greenbrier Drive - St. East Highlands & Co. Int. Lot 18 Blk B, West Northside Heights.
9112 7-1961	"		J. L. Jr.		Christine C. Gilstrap	683	446		Lot 10 Northside Circle Step. Dr. Prop. B. E. Green, fronting Dr. Lot 9, Blk B, West Golden
9625 16-1961	"		Lloyd H.		B. D. Murphy <i>et al</i>	684	194		Now Guinlan Dr. Lot 3, unnamed St. Parkway Mill Subd. Lot 9, Parkway Mill Rd. Forest view Subd.
10145 19-1961	"		Lloyd H.		James H. Norris	684	340		Lot 15 Gilstrap Dr. Greenbrier Austin Tr. Lot 33 Greenbrier Dr. Sherwood Forest - Lot 112 Six Abbot St. St. Stone Estates Lots 13+14, Sec N. Dabers Drive, near Mauldin Austin
10270 20-1961	"		Lloyd H.		William D. Cox	684	405		Lot 39 Keith's Drive Greenbrier Austin Tr. Lot 33A Greenbrier Dr. Sherwood Forest. Lot 203 Nottingham Rd Sherwood Forest.
1169 31-1961	"	Effie Jewel Jones, <i>et al</i>			Uyaha H. Jones	685	265		Lot 64, Forestview Pl.
11600 Nov. 4, 1961	"		Levis L.		Maria C. McKinney	685	454		Trust 4, White Horse
12749 17-1961	"		Levis L.		Lou G. Barnee	686	454		
12748 17-1961	"		Lloyd H.		Jerry F. Heathers <i>et al</i>	686	456		
13772 30-1961	"		Levis L.		Preston M. Scott	687	371		
13882 Dec. 1, 1961	"		Lloyd H.		George L. Wilson, Jr. <i>et al</i>	687	419		
14769 12-1961	"		Levis L.		D. J. Bailey	688	215		
15705 21-1961	"		Levis L.		Virgil J. Larkin <i>et al</i>	689	112		
16742 Jan. 5, 1962	"		Lloyd H.		Mendell H. Watkins	689	492		
16884 8-1962	"		Lloyd H.		Norman C. Vaughan <i>et al</i>	689	549		
17018 9-1962	"	George			Emma S. Gilstrap	690	52		

# DIRECT or GRANTOR Index to Deeds — Greenville County, S. C.

REG. U. S. PAT OFFICE *Chas McCalls* County Indexes Since 1888 An Identifying Trade Mark

Open at Proper Tab according to First Letter or Letters of Name and refer to Buff Sub-Index sheet for page reference.

Cott Family Name Index No. 75 Copyright 1949 A-141580

FILE NUMBER	GRANTORS FAMILY NAMES	GIVEN NAMES ABCDEFGHIJ	GIVEN NAMES KLMNO	GIVEN NAMES PQRSTUVWXYZ	GRANTEES	BOOK	PAGE	No. of Acres	BRIEF DESCRIPTION, LOCATION, ETC. (Not Warranted)
DATE OF RECORD									
17285 Jan. 11-1962	Gilstrap		Lloyd H.		Marvin C. Ecken, et al	690	159		White Oak Subd. Lot 12 Sewanee ave.
17291 " 11-1962	"		Lewis L.		Ronald Edward Jordan	690	167		Heathwood Subd. Lot 15, East Lee Rd.
18098 " 22-1962	"		Lewis L.		E. D. Burnett	690	544		Castdale Div. Austin Sp. Lot 22 Dairy Lane.
18517 " 26-1962	"		Lewis L.		Alise H. Gilstrap	691	166		Forest View - Cobcretion Deed. Part Lot 14, Gilstrap Dr.
18592 " 26-1962	"		Lloyd H.		Hoke T. Looper, et al	691	180		Prosperity Ave. Plat 5 Pleasant Valley Lot 445, co. Prosperity Court +
18871 " 31-1962	"		Lewis L.		Robert D. Phillips	691	291		Pleasant Valley, Sec. 1. Lot 153, Potomac ave.
18993 Feb 1-1962	"		Lewis L.		Edwin R. Walker, Jr.	691	334		Lot 6, Acorn Court
18995 " 1-1962	"		Lewis L.		Mary Helen LaBerta	691	335		Catalina ave. Lot co. Piedmont Park Rd.
19656 " 9-1962	"		Lloyd H.		Charles R. McCurley	692	67		Farm Bridge Road. Lot 26 Woodip Dr. + Old
20876 " 23-1962	"		Lewis L.		Howard H. Traynham	693	95		Develop. Austin Sp. Lot 5, Central ave. Castdale
21489 Feb 1-1962	"		Lewis L. et al		Douglas F. McCue	693	338		Lot 35 Ivy Drive Brendrick, Austin Sp.
"	"		Lloyd H. et al		" et al	693	338		
21694 " 3-1962	"		Lloyd H.		Marco J. C. Zegahia	693	409		Strip Drive, Austin Sp. Lot 10, Blk A West Golden
21820 " 6-1962	"		Lloyd H.		Leonard L. Brown	693	493		Lot 4, Marco Terrace
23071 " 19-1962	"		Lewis L.		John B. Long, Jr.	694	417		Squ. Sausi. Lot 4, Paris Mt. ave.
25292 Apr 12-1962	"		Lewis L.		C. M. Martin	696	159		Dev., Austin Sp. Lot 14, Bethel Rd. Eastdale

# DIRECT or GRANTOR Index to Deeds — Greenville County, S. C.

Cott Family Name Index No. 75  
Copyright 1949 A-141580

Open at Proper Tab according to First Letter or Letters of  
Name and refer to Buff Sub-Index sheet for page reference.

Made by The Cott Index Company, Columbus, Ohio  
Reg. Cott Patent Index System—M

FILE NUMBER	GRANTORS FAMILY NAMES	GIVEN NAMES ABCDEFGHIJ	GIVEN NAMES KLMNO	GIVEN NAMES PQRSTUWXYZ	GRANTEES	BOOK	PAGE	No. of Acres	BRIEF DESCRIPTION, LOCATION, ETC. ( Not Warranted )
DATE OF RECORD									
25336 Apr. 16-1962	Gilstrap		Levis L.		R. C. Crisp <i>et al</i>	696	277		Lot 116, Rutledge ave. Northside Heights.
25848 " 19-1962	"		"	"	Doyle H. Nicholson	696	372		Lot 20, High View Dr. Histo. Hills.
26217 " 23-1962	"		"	"	Mable S. Smart	696	478		Lot 28, Ridgecrest Dr. Fairview Sp.
26810 " 30-1962	"		"	"	Harold S. Sullivan <i>et al</i>	697	183	1.66	acres, Fairview Rd. Prop. Nelson + Bridges.
28492 May 18-1962	"		"	"	Harold D. Porter	698	337		Lot 40, Long Forest Dr. Greenbrier, Austin Sp.
28949 " 23-1962	"		"	"	Robert Lee Green	698	477		Lot 111, Fairlane Dr. Green vale.
29574 " 30-1962	"		"	"	Edward H. Goodwin <i>et al</i>	699	172		Lot 19, Hulse ave - Strip Dr. - Austin Sp.
30492 Jun. 8-1962	"		Lloyd H.		E. Larry Porter, Jr.	699	550		Lot 12, West Golden Dr. - Thornwood acres.
30553 " 9-1962	"		Levis L.		L. Lake Erette <i>et al</i>	700	15		Lot 107, Merrywood. Eastdale, Dev. - Austin Sp.
31524 " 20-1962	"		Levis L.		Jeffrey C. Pennington	700	410		Lot 49, Central ave. Courtney Circle, Casa Loma Estate
31823 " 25-1962	"		Lloyd H.		Arcane L. Massey	701	25		Lot 22 + Part Lot 23, Paris Heights
249 " 28-1962	"		Lloyd H.		Henry A. Stator	701	114		Lots 8 + 9, Blk. B, Piquet Dr. (Space St.) City
1375 July 11-1962	"		Levis L.		Billy E. Nalley, <i>et al</i>	702	126		Lot - Beunson St. Club View Heights.
2192 " 20-1962	"		Levis L.		F. Wayne Slomp	702	450		Lot 28, Traydam Blvd. Pleasant Valley
2307 " 21-1962	"		Levis L.		Mary P. Martin	702	490		Lot 166, Potomac ave. Dr. Mayfair Estate
2849 " 27-1962	"		Levis L.		Joseph H. Cannada <i>et al</i>	703	215		Lot 34, Blk. B, Piquet

DIRECT or GRANTOR Index to Deeds — Greenville County, S. C.

REG. U. S. PAT. OFFICE *Chas. McCall* County Indexes Since 1888 An Identifying Trade Mark

Open at Proper Tab according to First Letter or Letters of Name and refer to Buff Sub-Index sheet for page reference.

Cott Family Name Index No. 75 Copyright 1949 A-141580

FILE NUMBER DATE OF RECORD	GRANTORS FAMILY NAMES	GIVEN NAMES ABCDEFGH	GIVEN NAMES IJKLMNO	GIVEN NAMES PQRSTUWXYZ	GRANTEES	BOOK	PAGE	No. of Acres	BRIEF DESCRIPTION, LOCATION, ETC. ( Not Warranted )
4047 Aug. 9. 1962	Gilstrap		Lloyd H.		<i>et al</i> Merion H. Chandler	704	150	297	Butler Tp. Acres Rocky Creek Community Greenbrier
4448 " 14. 1962	"		Lewis L.		<i>et al</i> James H. Willis	704	355		Lot 68 Hawthorne Dr. Cuele Carr Lama Est. Part Lots 20 & 21, Courtney Sec. B, Kower Est.
4999 " 20. 1962	"		Lloyd H.		L. H. Walters <i>et al</i> Children	705	21		Lot 277, Hembly Rd. Crest View Heights
6105 " 31. 1962	"		Lloyd H.		Juanita Hunter Bradley,	705	494		Lot 27, Traynham Blvd. Subd. Austin Tp.
6328 Sep. 5. 1962	"		Lewis L.		Grace D. Roper	706	83		Lot 6, Central Ave. Eastdale Rd + Sutton Dr. Buena Vista
6714 " 8. 1962	"		Lewis L.		Henry William Workman	706	248		Lots 51 + 52 Rhd. D. on East Lee Northside Heights
7040 " 12. 1962	"		Lewis L.		C. R. Hinton, <i>et al</i>	706	390		Lot 18, High View Drive Carolina Ave. Sec B, Kower Estates
7556 " 18. 1962	"		Lewis L.		James E. Hendrix <i>et al</i>	707	91		Lot 276, Hembly Rd. + Dr. - Greenbrier, Austin Tp.
9715 Oct. 11. 1962	"		Lloyd H.		Robert C. J. Edwards	708	479		Lot 29, on Dry Dr. + Greenbrier Vista Hills.
9855 " 12. 1962	"		Lewis L.		Fred J. Burns, <i>et al</i>	708	513		Lot 108, Ashford Ave. Eastdale Subd. Austin Sp.
10388 " 18. 1962	"		Lewis L.		Clyde R. Knight <i>et al</i>	709	191		Lot 28, Central Ave. Greenbrier, Austin Sp.
10875 " 24. 1962	"		Lewis L.		George M. Eskew <i>et al</i>	709	370		Lot 92, Fairlane Dr Chick Spgs. Tp.
12061 Nov. 6. 1962	"		Lewis L.		Denver Mattison	710	264		Part Lot 6, Bermuda Court, Court.
12670 " 13. 1962	"		Lewis L.		B. B. Owings <i>et al</i>	710	468		Part Lot 6, Bermuda City View.
15737 Dec. 19. 1962	"		Lewis L.		Alice J. Gilstrap	713	86		Lot 3, Rhd. S. Y. M. C. A. St.
17024 Jan. 5. 1963	"		Noah		City View Baptist Church	713	546		



# DIRECT or GRANTOR Index to Deeds — Greenville County, S. C.

Cott Family Name Index No. 75  
Copyright 1949 A-141580


Open at Proper Tab according to First Letter or Letters of  
Name and refer to Buff Sub-Index sheet for page reference.

Made by The Cott Index Company, Columbus, Ohio  
Mfg. Cott Patent Index Systems—M

FILE NUMBER	GRANTORS FAMILY NAMES	GIVEN NAMES ABCDEFGHIH	GIVEN NAMES IJKLMNO	GIVEN NAMES PQRSTUVWXYZ	GRANTEES	BOOK	PAGE	No. of Acres	BRIEF DESCRIPTION, LOCATION, ETC. ( Not Warranted )
DATE OF RECORD									
17281 Jan. 7. 1963	Pilatrap		Lewis L.		Robert P. Herring	714	49		Blenside Subd. - Austin Sp. Lot 98, Banner Dr. Mauldin
17079 " 7. 1963	"		Lewis L.		Hamilton & Kern Jr.	714	41		Subd. - Austin Sp. Lot 41 Central Ave. Eastdale
17080 " 7. 1963	"		Lewis L.		Mary Oughts Dill	714	46		Der. Austin Sp. Lot 29 Central Ave. Eastdale
17202 " 8. 1963	"		Lloyd H.		Marshall Burns	714	99		M. Swain Gardens, River Sp. Part Lot 79, M. Swain Dr.
19069 " 28. 1963	"		Lloyd H.		James C. Barton	715	254		Strip Dr. - Austin Sp. Lot 9, Bek A. Golden
19068 " 28. 1963	"		Lewis L.		Faye J. Mathews	715	241		Eastdale Der. Austin Sp. Lot 4, Central Ave.
19404 Feb. 1. 1963	"		Lloyd H. et al		Frances B. Anderson	715	415		Bond for Title - Lot 8. Sec. B. Sloan Ave. Prop
"	"		Lewis L. et al		" " "	715	415		Piedmont Mfg Co.
19984 " 7. 1963	"		Lloyd H. et al		etal Joe A. Vaughan	716	75		Lot 78 Mc. Donald Ave. North Hills
"	"		Lewis L. et al		" " "	716	75		
20076 " 8. 1963	"		Lewis L.		B. D. Couch	716	112		Int. 52 acres Dunblin, S. White Oak Subd.
20640 " 14. 1963	"		Lloyd H.		Glen J. Page, et al	716	390		Lot 102 Holmes Dr. Northside Heights
22521 Mar. 7. 1963	"		Lewis L.		Johnny H. Nolan	718	33		Lot 24 Pine Knoll Dr. Acres, Paris Mt. Sp.
23924 " 22. 1963	"		Lloyd H.		Jack F. Hyatt, et al	718	546		Lot 41 Hilltop Dr. Mountain Subd. - Austin Sp.
23995 " 22. 1963	"		Lewis L.		Samuel O. Poble, et al	718	547		Lot 47 Central Ave. Eastdale Acres, Paris Mt. Sp.
24026 " 23. 1963	"		Lloyd H.		H. G. Cunningham	719	46		Lot 42 Hilltop Dr. Mountain

# DIRECT or GRANTOR Index to Deeds — Greenville County, S. C.

REG. U. S. PAT OFFICE *Chas. McCulloch* County Indexes Since 1888 An Identifying Trade Mark

 Open at Proper Tab according to First Letter or Letters of Name and refer to Buff Sub-Index sheet for page reference.

Cott Family Name Index No. 75  
Copyright 1949 A-141580

FILE NUMBER	GRANTORS	GIVEN NAMES	GIVEN NAMES	GIVEN NAMES	GRANTEES	BOOK	PAGE	No. of Acres	BRIEF DESCRIPTION, LOCATION, ETC. (Not Warranted)
DATE OF RECORD	FAMILY NAMES	ABCDEFGHIJ	KLMNO	PQRSTUVWXYZ					
24472 Mar 28 1963	Gilstrap		Lewis L.		I. B. Bell, et al	719	231		Lyonsdale Dr. Austin Tp. Lot 25 Central Avenue Rd., Sans Souci Heights
24693 " 29 1963	"		Lloyd H.		Dorothy B. Wright	719	288		Lot 25 & Part Lot 23, Jindal Northwood Subd.
24595 " 29 1963	"		Lewis L.		Kent O. Stubbs, et al	719	284		Lot 57, Parkwood Dr.
24902 Apr 2 1963	"		Lloyd H. et al		Frances B. Anderson	719	414		Lot 8 Sec. 3 Sloan Ave, Piedmont Mfg. Co. Rd + Blythe Dr Augusta Rd. Rancho.
"	"		Lewis L. et al		" " et al	719	414		
25174 " 4 1963	"		Lloyd H.		Martin F. Rodgers, Jr.	719	513		Part Lot 1, cov. Old Augusta Knight St. East Lynne Add.
27039 " 23 1963	"		Lloyd H.		James D. Ivester Jr. et al	721	138		Lot 172 cov. Sycamore Dr. + Prosperity Ave. Pleasant Valley
27533 " 27 1963	"		Lloyd H.		Johnny W. Jenkins et al	721	382		Lot 445 cov. Prosperity Court, Sec 2, north Sadelma
27767 " 30 1963	"		Lewis L.		Roy W. Shealy, Jr.	721	487		Lot 16, Agalla Court.
28014 May 2 1963	"		Lewis L.		Norma Jean O. Kelley	721	546		Lot - Piedmont Park Rd. Paris, Mt. Sp.
28408 " 6 1963	"		Lloyd H.		H. H. Hinton, et al	722	115		Lot 24, Woodys Dr. Rd., Paris Mt. Sp.
28408 " 6 1963	"		Lloyd H.		H. H. Hinton, et al	722	116		Lot 52 Old Farris Bridge
28662 " 8 1963	"	H. J. Adair			Alice M. Nevers	722	223	23.11	acres, O'Neal Sp. Northside Heights
28716 " 9 1963	"		Lewis L.		James A. Godfrey et al	722	286		Lot 30, Northside Circle, Greensboro, Austin Tp.
29060 " 13 1963	"		Lewis L.		Susan H. Barnes	722	414		Lot 17, Greensboro Dr.
29547 " 17 1963	"		Lewis L.		Cornelia H. Durham	723	165		Lot 6, Parkwood Dr.

# DIRECT or GRANTOR Index to Deeds - Greenville County, S. C.

Cott Family Name Index No. 75  
Copyright 1949

To locate names, open at SURNAME INITIAL TAB and refer to Bufl Sub-Index sheet for page reference.

Made by The Cott Index Company, Columbus, Ohio  
Sold by Walker, Evans & Cogswell Co., Charleston, S. C.

( )

FILE NUMBER	GRANTORS FAMILY NAMES	GIVEN NAMES ABCDEFGH	GIVEN NAMES IJKLMNO	GIVEN NAMES PQRSTUVWXYZ	GRANTEES	BOOK	PAGE	No. of Acres	BRIEF DESCRIPTION, LOCATION, ETC. ( Not Warranted )
DATE OF RECORD									
29548 May 17-1963	Kilstrap		Lewis L.		Walter C. Goodrough	723	154		Eastdale Subd. Austin Tp. Lot 124 North Golden Strip Dr. Mountain Gardens
29799 " 20-1963	"		Lewis L.		P. G. Morris, et al	723	206		Lot 11 Coleman Court Paris Austin Tp.
29801 " 21-1963	"		Lewis L.		J. Henry Houser, et al	723	212		Lot 48 Ivy Ln. Greenbrier Rd. 2, Subd. B. E. Green Austin Tp.
30825 " 30-1963	"		Lloyd H.		Paul Hammond	724	81		Lot 9 West Golden Strip Dr. Rd. - Paris Mt. Tp.
31005 " 31-1963	"		Lloyd H.		John F. Day, et al	724	95		Lot Old Farris Bridge Austin Tp.
31417 June 5-1963	"		Lloyd H.		H. J. Owens	724	295		Lot 7 West Golden Strip Dr. Forest Green Rd. Sherwood Forest.
32328 " 14-1963	"		Lloyd H.		Johnny Lawson	725	157		Lot 224, Scarlett St. formerly Brookwood Subd.
32487 " 17-1963	"	E. Clay			Mattie Belle B. Kilstrap	725	240		Lots 101 + 102 Kanth. Dr. Develop. Austin Tp.
33157 " 24-1963	"		Lewis L.		Harvey H. Hudson et al	725	477		Lot 37 Central Ave. Eastdale Subd. Austin Tp.
33155 " 24-1963	"		Lewis L.		Vernon L. Alford	725	483		Lot 9 Drury Lane, Eastdale Dr. Eastdale, Austin Tp.
33156 " 24-1963	"		Lewis L.		B. J. Sutherland, et al	725	487		Lot 90 North Golden Strip
339 " 26-1963	"		Lloyd H.		E. H. Singleton, et al	726	51		Lot 5 Piney Cr. known as Clairmont Dr. Piney Mt. Dr. Chick App. Tp.
901 July 5-1963	"		Lewis L.		J. C. Kelley, et al	726	509		Lot 35 Pleasantdale Austin Tp.
1482 " 11-1963	"		Lloyd H.		Hilburn M. Burdette	727	180		Lot 60 Franklin Austin Tp.
1474 " 11-1963	"		Lewis L.		David L. Johnson et al	727	190		Lot 60 Ivy Dr. Paris Austin Tp.

# DIRECT or GRANTOR Index to Deeds — Greenville County, S. C.

REG. U. S. PAT. OFFICE *ChamCott* County Indexes Since 1888  
An Identifying Trade Mark

To locate names, open at SURNAME INITIAL TAB and refer to Buff Sub-Index sheet for page reference.

Cott Family Name Index No. 75  
Copyright 1949

FILE NUMBER	GRANTORS	GIVEN NAMES	GIVEN NAMES	GIVEN NAMES	GRANTEES	BOOK	PAGE	No. of Acres	BRIEF DESCRIPTION, LOCATION, ETC.
DATE OF RECORD	FAMILY NAMES	ABCDEFGHIJ	IJKLMNOP	QRSTUVWXYZ					(Not Warranted)
July 12-1963 3843	<i>Gilstrap</i>		<i>Levis L.</i>		<i>Jewel E. Clements et al</i>	727	252		<i>McCain Heights. Lot 8 Piedmont ave.</i>
Aug 2-1963 3714	"		<i>Levis L.</i>		<i>Charlton L. Spillers, et al.</i>	729	114		<i>2. Wade Hampton Gardens. Lot 5, Hampton Court, Sec.</i>
" 2-1963 3848	"		<i>Levis L.</i>		<i>George M. Eskew, et al.</i>	729	95		<i>Wade Hampton Gardens. Lot 2, Hampton Court, Sec. 2.</i>
" 5-1963 4064	"		<i>Levis L.</i>		<i>Fred J. Burns et al</i>	729	175		<i>Lot 5, Mauldin Circle - Fresh Meadow Farms.</i>
" 6-1963 4546	"		<i>Lloyd W.</i>		<i>Roy W. Heaton et al</i>	729	213		<i>Lot 39, Pine Ridge Drive, Austin Tp., Eastdale Austin Tp.</i>
" 12-1963 4722	"		<i>Levis L.</i>		<i>Albert W. Smith et al</i>	729	430		<i>Lot 123 North Golden Strip</i>
" 13-1963 5831	"		<i>Levis L.</i>		<i>Felton R. Shirley</i>	729	477		<i>Lot 8, Yvon Road - Point Place.</i>
" 22-1963 6621	"		<i>Levis L.</i>		<i>Jack K. Greer, et al.</i>	730	420		<i>Lot 3, Bayne Drive, View Blatt, B. F. Flynn Est. near Taylors.</i>
" 30-1963 7002	"		<i>Lloyd W.</i>		<i>Robert H. Greer, et al.</i>	731	164		<i>Lots 48 + 49, Highland Ave., Austin Tp.</i>
Sept. 4-1963 7001	"		<i>Levis L.</i>		<i>Kuy K. Callicott, et al.</i>	731	272		<i>Lot 51, Cor. Ivy + Hawthorne Austin Tp.</i>
" 4-1963 8562	"		<i>Levis L.</i>		<i>David A. Baker, et al.</i>	731	299		<i>Lot 38, Central Ave. Eastdale, Pleasant Valley.</i>
" 10-1963 8186	"		<i>Levis L.</i>		<i>Leonard G. Lamm, et al.</i>	731	573		<i>Lot 167, Potomac ave.,</i>
" 16-1963 8620	"		<i>Levis L.</i>		<i>John D. Martin et al</i>	728	597		<i>Lot 2, Berea Lane. Eastdale, Austin Tp.</i>
" 19-1963 8988	"		<i>Levis L.</i>		<i>James H. Godfrey + Sewey Dist Comm.</i>	732	82		<i>Lot 28, Central Ave.</i>
" 24-1963 8988	"		<i>Levis L.</i>		<i>Wade Hampton Water</i>	732	231		<i>Right of Way</i>
" 24-1963	"		<i>Levis L.</i>		" " "	732	227		<i>Right of Way</i>



# DIRECT or GRANTOR Index to Deeds-Greenville County, S. C.

Open at Proper Tab according to First Letter or Letters of  
Name and refer to Buff Sub-Index sheet for page reference.

KEYS PRINTING CO.

( )

FILE NUMBER	GRANTORS FAMILY NAMES	GIVEN NAMES ABCDEFGH	GIVEN NAMES IJKLMNO	GIVEN NAMES PQRSTUVWXYZ	GRANTEES	BOOK	PAGE	No. OF ACRES	BRIEF DESCRIPTION, LOCATION, ETC. (NOT WARRANTED)
DATE OF RECORD									
9696 Oct. 1-1963	Gilstrap		Levis L.		William G. Watkins	732	543		Sec. 2 Wade Hampton Gardens. Lot 13. Hampton Court, (Luther St.) City
9694 " 1-1963	"		Levis L.		Eugenie S. Hall	732	546		Lot 2 Manning St. Washington Rd. Highland
10250 " 7-1963	"		Levis L.		Alice H. Gilstrap	733	229		Lot 12 + Part Lot 11, Blk O, Meadow Farms
10540 " 9-1963	"		Lloyd H.		Alvin F. Mc Mahin <sup>et al</sup>	733	318		Lot 38, Pine Ridge Drive East Highlands Estd. 7
10933 " 14-1963	"		Levis L.		William E. Heath, Jr. <sup>et al</sup>	733	464		Lot 15, Blk B, Wain St. Austin Sp.
10921 " 1-1963	"		Levis L.		Robert J. Gilstrap	733	487		Lot 6, Central Ave. Eastdale
11590 " 18-1963	"		Levis L.		Kenneth F. Bogan <sup>et al</sup>	734	153		2, Wade Hampton Gardens Lot 9, Hampton Court, Sec
11988 " 23-1963	"		Levis L.		Preston M. Scott <sup>et al</sup>	734	327		Lot 4, Bohan St. Northside Heights
11987 " 23-1963	"		Levis L.		Edgar Jack Lail, <sup>et al</sup>	734	326		Lot 24, Pine Knoll Dr. Paris Mountain Gardens
12086 " 23-1963	"		Lloyd H.		Robert L. Goodlett	734	337		Lot 4, Coleman Court, St. City
12231 " 25-1963	"		Levis L.		Reece F. Kerr <sup>et al</sup>	734	431		Lots 21 + 22, Blk. 2, Lakes Woodland Hills, Chick Sp. 7
12558 " 29-1963	"		Lloyd H.		Raymond M. Boling	734	540		Lot 37, Wildwood Rd. Paramount Park
12715 " 30-1963	"		Levis L.		Leroy Owens, <sup>et al</sup>	735	22		Lot 114, Crosby Circle Highlands East 2
14134 Nov. 13-1963	"		Levis L.		James P. Moore	736	123		Lot 33, Sec 5, Blk. 1, East
14675 " 18-1963	"		Levis L.		Clarence Middleton <sup>et al</sup>	736	349		Wade Hampton Gardens Lot 11, Hampton Court, Sec Eastdale, Austin Sp.
15253 " 22-1963	"		Levis L.		William H. Poole	736	545		Lot 42, Central Ave.

DIRECT or GRANTOR Index to Deeds-Greenville County, S. C.

Open at Proper Tab according to First Letter or Letters of Name and refer to Buff Sub-Index sheet for page reference.

( )

FILE NUMBER DATE OF RECORD	GRANTORS FAMILY NAMES	GIVEN NAMES ABCDEFGH	GIVEN NAMES IJKLMNO	GIVEN NAMES PQRSTUVWXYZ	GRANTEES	BOOK	PAGE	No. OF ACRES	BRIEF DESCRIPTION, LOCATION, ETC. (NOT WARRANTED)
15252 Nov. 22-1963	Gilstrap		Lewis L.		J. E. Dill, et al.	736	562		Dr. Eastdale, Austin Sp. Lot 136 North Golden Street Green.
16151 Dec. 4, 1963	"		Lloyd H.		Annie Mae Smith	737	360		Lot 9 Brown St. Extn. Brindon Plant.
17543 " 18-1963	"	Donald D.			Maudie R. Jordan Sewer Dist. Comm.	738	294		Lot 298, Smith St, Sec 2.
17712 " 19-1963	"	Alice H.			Wade Hampton Water +	738	319		Right of Way. Mountain Gardens.
18219 " 27-1963	"		Lloyd W.		William George Tate	738	553		Lot 9, Coleman Court, Paris Broadleaf Forest.
18787 Jan. 3-1964	"		Lewis L.		Jerry W. Smith et al et al	739	197		Lot 23 Broadleaf Court. Wade Hampton Gardens.
19112 " 7-1964	"		Lewis L.		Jack Lanier Hartzog	739	290		Lot 8, Hampton Court Sec 2, Mountain View Circle Subd.
19316 " 8-1964	"		Lloyd H.		Luther Ray Mann, et al	739	374		Lot 18, Piedmont Park Rd. Austin Sp.
20183 " 17-1964	"		Lewis L.		Willie C. Ledford et al	740	173		Lot 134 Drury Lane Blk. C, East Highlands' Est.
20707 " 23-1964	"		Lewis L.		Roy Goodnough et al	740	490		Lot 6, Willow Spring Dr. Sec. 2, Biltmore
20735 " 23-1964	"		Lewis L.		Charlie R. Simmons	740	488		Lot 6, Bent Twig Dr., West Hill
20890 " 24-1964	"		Lewis L. et al.		Walter C. Lanbersley, et al	740	517		Lot 16, Brookdale Ave. West Hill
22488 " 24-88	"		Lloyd H. et al		" " " "	740	517		Strip Dr.
22489 Feb. 10-1964	"		Lloyd H.		Williams Brady Hall, et al	742	23		Lot 14, Blk. A, West Golden
22822 " 10-1964	"		Lloyd H.		Willie W. Hall	742	21		Lot 29, Hope St. Northside Heights
" 13-1964	"		Lewis L.		Joan M. Breazeale	742	213		Lot 22, High View Dr.

# DIRECT or GRANTOR Index to Deeds-Greenville County, S. C.

Open at Proper Tab according to First Letter or Letters of  
Name and refer to Buff Sub-Index sheet for page reference.

KEYS PRINTING CO.

( )

FILE NUMBER	GRANTORS FAMILY NAMES	GIVEN NAMES ABCDEFGH	GIVEN NAMES IJKLMNO	GIVEN NAMES PQRSTUVWXYZ	GRANTEES	BOOK	PAGE	No. OF ACRES	BRIEF DESCRIPTION, LOCATION, ETC. (NOT WARRANTED)
DATE OF RECORD									
23672 Feb. 20. 1964	Gilstrap		Levis L.		Jerry R. Robinson, et al	742	486		Eastdale Develop. Austin Sp. Lot 31, Central Ave.
24285 " 27. 1964	"		Levis L.		Edwin R. Watkins	743	181		Pine St. Chish. Sp. Sp. Part Lot 1, Belvue Pl. (Formerly Dr. Eastdale Austin Sp.)
24430 " 28. 1964	"		Levis L.		Samuel Leroy Smith	743	247		Lot 61, North Holden Strip Drive
25558 Mar 10. 1964	"		Lloyd H.		Franklin M. Girardeau	744	93		Lots 17+18. Woodys Eastdale - Austin Sp.
25810 " 12. 1964	"		Levis L.		Fred C. Julian, Jr.	744	222		Lot 46 Central Ave. Chestnut Hills -
26866 " 23. 1964	"		Lloyd H.		Ellen O. Wilson	745	59		Lot 44, Farmington Rd. Thornwood Area
27277 " 26. 1964	"		Levis L.		Lou G. Barnes, et al	745	247		Lot 15, Thornwood Dr.
27834 Apr 6. 1964	"		Levis L.		Charles V. Whitmore	745	561		Lot 5, Jabou St Wilmore
28532 " 8. 1964	"		Levis L.		Joe E. Foster, Jr.	746	232		Lot 5, Bent Twig Dr. Greenbrier, Austin Sp.
28699 " 9. 1964	"		Levis L.		Eddie Lloyd Hall	746	276		Lot 53, Hawthorne Dr.
28676 " 9. 1964	"		Levis L.		Donald R. Fowler	746	277		Lot 2 Eastwood Court. Eastdale Dev. Austin Sp.
28678 " 9. 1964	"		Levis L.		Edward Honey	746	283		Lot 17, Drury Lane
29481 " 17. 1964	"		Levis L.		Charles R. Burger	746	586		Lot 3, Salem Court near City
29704 Apr 20. 1964	"	Clark	Bille, et al		Nancy Lou Fair	747	62		Ant. Lot 25 Chandlee St. Austin Sp.
30589 " 29. 1964	"		Levis L.		James P. Moree	747	447		Lot 117, Fairlane Dr. Eastdale Dev. Austin Sp.
30725 " 30. 1964	"		Levis L.		Marion King, et al	747	529		Lot 133, Drury Lane

DIRECT or GRANTOR Index to Deeds-Greenville County, S. C.

Open at Proper Tab according to First Letter or Letters of Name and refer to Buff Sub-Index sheet for page reference.

FILE NUMBER	GRANTORS FAMILY NAMES	GIVEN NAMES ABCDEFGHIJ	GIVEN NAMES JKLMNO	GIVEN NAMES PQRSTUVWXYZ	GRANTEES	BOOK	PAGE	No. OF ACRES	BRIEF DESCRIPTION, LOCATION, ETC. (NOT WARRANTED)
32392 May 15, 1964 32619	Gilstrap		Lewis L.		Carl E. McConnell, et al	749	108		St. Stone Estates Lots 13 & 14 Blk. K Tabor Dev. Austin Tp.
May 18, 1964 33451	"		Lewis L.		Mary E. Heim	749	171		Dev. Austin Tp. Lot 9 Drury Lane Eastdale Dr. Sans Soucy Paris mts Tp.
" 26-1964 33734	"		Lloyd W.		James C. Homack	749	495		Bond for Title, Lot Kasar Sec. 2, Trade Hampton Gardens
" 28-1964 34063	"		Lewis L.		Betty P. Burdette	749	599		Lot 4 Hampton Court Cherokee Park
June 1, 1964 34353	"		Louise M.		Margaret Martin	750	71		Lot 39 Keowee Ave - Eastdale Dev Austin Tp.
June 3-1964 34352	"		Lewis L.		Jack E. Landers	750	249		Lot 39, Central Ave Eastdale Dev Austin Tp.
June 3-1964 34962	"			Robert T.	Lewis L. Gilstrap	750	239		Lot 6 Central Ave Fari's Bridge Rd.
June 10-1964 35223	"		Lloyd W.		Buck P. Cheek, et al	750	515		Lot 32 & Part Lot 33 old Converse St. & Brookside Dr. Nillaide Heights
June 12-1964 35349	"	Donald			Marie P. Bradley	751	48		Lot 15 & Part Lots 16 & 17, Car
" 15-1964 35635	"		Lewis L.		Cecil L. Williams	751	106		Part Lots 8 & 9, Tabor St. Mauldin meadows
June 17-1964 36040	"		Lewis L.		R. C. Herd, Jr et al	751	187		Lot 13 Mauldin Circle Paris View.
" 19-1964 36570	"		Lewis L.		N. Mac Johnson et al	751	322		Lot 20 Montic Dr. Slack Dr. Blk A.
" 25-1964 685	"		Lloyd W.		Lester Ray Allison	751	492		Lot 15 West Golden Austin Tp.
July 2-1964 827	"		Lewis L.		J. H. Riddle	752	246		Lot 116 Elm Dr. Eastdale, East Sunset Dr. Sec C. East Highlands
" 3-1964 2052	"		Lewis L.		James R. Medlin, Jr.	752	329		Lot 22 Blk C. on Vintage St. & Roland Heights, Sville.
" 16-1964	"		Lewis L.		Calvin J. Poole, et al	753	190		Lot 18, Todd Circle.



# DIRECT or GRANTOR Index to Deeds-Greenville County, S. C.

\*Open at Proper Tab according to First Letter or Letters of Name and refer to Buff Sub-Index sheet for page reference.

KEYS PRINTING CO.

( )

FILE NUMBER	GRANTORS FAMILY NAMES	GIVEN NAMES ABCDEFGHIJ	GIVEN NAMES JKLMNOPQ	GIVEN NAMES RSTUVWXYZ	GRANTEES	BOOK	PAGE	No. OF ACRES	BRIEF DESCRIPTION, LOCATION, ETC. (NOT WARRANTED)
DATE OF RECORD									
30216	Gilstrap				<i>etal,</i> James Leonard Moss,	754	72		Pine Brook Lot 32, Cardinal Drive, Eastdale, Austin Tp.
July 27 1964 3611					Levis L.				
" 31-1964 3721	"				Levis L.	754	301		Lot 40, Central Ave. Eastover
Aug 3 1964 4638	"				Eugene Mitchell, <i>etal,</i>	754	367		Part lots 73 & 74 - Arden St. Farmington Lakes
" 11, 1964 4737	"				Roy Lee Frost	755	115		Lot 9, Claxton Drive, Austin Tp.
" 12-1964 5729	"				Patricia M. Girardeau	755	213		Lot 6, Central Ave. Eastdale, Wade Hampton Gardens
" 21-1964 6022	"				John H. Foster, <i>etal,</i>	756	93		Lot 10, Leywood Dr. Sec. III acres, Drille
" 25-1964 6331	"				Charles P. Sloan	756	196		Lot 37, Pine Lane, Hunters Rd. Ranches
" 27-1964 6585	"				Lloyd W.	756	353		Lot 242, Gatling Ave. Augusta Brooks Rds. Plat 4, Green
" 31-1964 7061	"				Levis L.	756	426		Lot 156, Old Laurens & Sherwood Forest
Sept 3 1964 7528	"				Lloyd W.	756	570		Lot 257, Robin Hood Rd. Chestnut Hills
" 9-1964 7639	"				Levis L.	757	140		Lot 162, Butterout Dr. Eastdale Subd. Austin Tp.
" 10-1964 7912	"				Levis L.	757	194		Lot 70, Sycamore Dr. Rockvale Subd.
" 14-1964 9877	"				Levis L.	757	326		Lot 53, Sec. 1, Sandra St. 3 Wade Hampton Ranch
Oct 1 1964 10054	"				Levis L.	758	516		Lot 9, Leywood Dr. Subd. Austin Tp.
" 2-1964 10053	"				Levis L.	758	581		Lot 113, Elton Dr. Eastdale Eastdale Subd. Austin Tp.
" 2-1964	"				Levis L.	758	584		Lot 120, Birchwood

DIRECT or GRANTOR Index to Deeds-Greenville County, S. C.

Open at Proper Tab according to First Letter or Letters of Name and refer to Buff Sub-Index sheet for page reference.

KEYS PRINTING CO.

FILE NUMBER	GRANTORS FAMILY NAMES	GIVEN NAMES ABCDEFGH	GIVEN NAMES IJKLMNO	GIVEN NAMES PQRSTUWXYZ	GRANTEES	BOOK	PAGE	No. OF ACRES	BRIEF DESCRIPTION, LOCATION, ETC. (NOT WARRANTED)
10818 Oct. 12-1964	Gilstrap		Lewis L.		Spencer M. Gregory, et al	759	418		Monaghan Sub'd. Lot 13, Marchant St.
10870 " 12-1964	"		Lewis L.		Harvey D. Fox, et al	759	417		Sunset Dr., Sec. 4, E. Highlands 6.5 to - Lot 11, Bldg. 5, Vintage Ave. & side Heights, Chick Spgs. TP.
11279 " 15-1964	"		Lloyd W.		Henry C. Hale, Jr., et al	759	533		Lot 21, High View Dr. North Cardinal Park.
12855 " 30-1964	"		Lewis L.		Alfred V. Campbell, et al	760	526		Lot 12, Tiffany Dr. Acres, Austin TP.
13260 Nov. 4-1964	"		Lewis L.		John L. Wright, Jr.	761	46		Lot 38, Pine Lane, Hunters East Dale, Austin TP.
13256 " 4-1964	"		Lewis L.		William F. Bowen	761	59		Lot 86, Mimosa Dr. & Brooks Rd. Greenbrier, Plat 4
13259 " 4-1964	"		Lewis L.		Dolores Jeanne Hitchins et al	761	61		Lot 153, Old Laurens Rd. Ave. Fair Heights.
14178 " 13-1964	"		Lewis L.		James H. Whitmore, et al	761	430		Lot 15, Bldg. I, Cumberland
14198 " 13-1964	"		Lewis L.		Charles H. Powell, et al	761	420		Lot 3, New Perry Rd.
14771 Nov. 19-1964	"		Lloyd W.		John Randall Watkins,	762	50		Lot 7 Galphin Dr. Rd. City View Annex
14823 " 20-1964	"		Lloyd W.		Albert D. Owens, et al	762	78		Lots 114 & 115, West Marion Eritdale Sub'd. Austin Sp.
15271 " 25-1964	"		Lewis L.		Don Nichols, et al	762	299		Lot 122, Birchwood Lane, Paris Mt. Sp.
15269 " 25-1964	"		Lewis L.		Frances H. Sutherland	762	312		Part Lot 16, Furr Rd. III, Wade Hampton Gardens
15808 Dec. 2-1964	"		Lewis L.		Walter E. Bangle	762	468		Lot 22, Holgate Dr. Sec.
15805 " 2-1964	"		Lewis L.		Thomas F. Nelson	762	448		Lot, Baker Rd. Oak Forest
15989 " 9-1964	"		Lloyd W.		J. F. Atkinson, et al	762	505		Lot 9, Oak Forest Dr.



DIRECT or GRANTOR Index to Deeds-Greenville County, S. C.

Open at Proper Tab according to First Letter or Letters of Name and refer to Buff Sub-Index sheet for page reference.

KEYS PRINTING CO.

FILE NUMBER	GRANTORS FAMILY NAMES	GIVEN NAMES ABCDEFGHIJ	GIVEN NAMES KLMNO	GIVEN NAMES PQRSTUVWXYZ	GRANTEES	BOOK	PAGE	No. OF ACRES	BRIEF DESCRIPTION, LOCATION, ETC. (NOT WARRANTED)
24749 Mar. 5-1965	Gilstrap				etal James C. Womack,	768	506		Southern Corn. Paris Mt. Tp. Lot, Racor Dr. Hans r Clark St.
24945 " 8-1965	"				Lloyd W. Melba B. Knight	768	575		Lot 4, Cartee St. (formerly Prop. Azilee S. Boyd
25541 " 15-1965	"	E. M.			etal Charles W. Mears,	769	224		Lots 4 & 6, Marion St. r Knob Hill
25938 " 18-1965	"				Marion S. Mitchell Jr.	769	378		Lot 15, Brookdale ave r Holmes Acres
26293 " 22-1965	"				Lewis L. Jimmy A. Cooke, etal	769	484		Lot 33, Mayfair Lane, r Penrose Ave. Pleasant
27788 Apr. 6-1965	"				Lewis L. Lloyd W. Evans, etal	770	508		Lot 72 + part Lot 71, r Valley
28138 " 9-1965	"				Lewis L. Joseph B. Arledge, etal	771	47		Lot 4, Sunrise Dr. Mauldin
28366 " 12-1965	"				Lewis L. Kent P. Stubbs, etal	771	126		Lot 6, Acorn Court Lane, Bluewood Forest.
29850 " 27-1965	"				Lewis L. James A. Powell	772	115		Lot 123, Lady Marion,
30311 " 30-1965	"				etal James B., etal Barney Lamar Bunch	772	304		Lot 125, Alice Farm Drive
30687 May 5-1965	"				Judith L., etal " " "	772	304		(Est.) Carolina Ave. E. Highland r
30827 " 6-1965	"				Lewis L. J. Earl Bowling, etal	772	477		Lot 4, Blk. I, Sec. 5, r Westcliffe
30995 May 7-1965	"				Lloyd W. James C. Hall	772	517		Lot 47, Sunderland Dr. r Eastdale, Austin Tp.
32732 " 24-1965	"				Lewis L. William R. McGuire, etal	772	595		Lot 106, Elm Drive
32865 " 25-1965	"				Lewis L. Clyde R. Wright	774	109		Lot 14, Patton Rd.
					etal Lester A. Norton, Jr.,	774	151		Lot Aladdin St.

# DIRECT or GRANTOR Index to Deeds - Greenville County, S. C.

Open at Proper Tab according to First Letter or Letters of Name and refer to Buff Sub-Index sheet for page reference.

KEYS PRINTING CO.

( )

FILE NUMBER	DATE OF RECORD	GRANTORS FAMILY NAMES	GIVEN NAMES ABCDEFGH	GIVEN NAMES IJKLMNO	GIVEN NAMES PQRSTUVWXYZ	GRANTEES	BOOK	PAGE	NO. OF ACRES	BRIEF DESCRIPTION, LOCATION, ETC. (NOT WARRANTED)
33392	May 28, 1965	Gilstrap		Lloyd W.		Jode W. Snipes	774	367		Fair Heights Lot 17, Cumberland Ave., Blk. H.
33453	" 31-1965	"		Levis L.		Henry P. Gilstrap, et al	774	417		College, Hgts. Lot 41, Griffin Dr., Sec. 1, Rockvale
34837	June 4, 1965	"		Levis L.		Armon R. Senter	775	352		Lot 53, Sandra St. Wade Hampton Gardens
34892	" 14, 1965	"		Levis L.		Virginia M. McNeill	775	431		Lot 17, Flamingo Drive East Dale, Austin Tp.
49	" 28-1965	"		Levis L.		Ray E. Honeycutt, et al	776	359		Lot 76, Sycamore Dr.,
29	" 28-1965	"		Levis L.		James E. McQueen, et al	776	369		Lot 7, Berea Lane Sec. II, Wade Hampton Gardens
631	July 2, 1965	"		Levis L.		Alexander B. Lincoln, et al	776	548		Lot 12, Hampton Court, Wade Hampton Gardens
627	" 2-1965	"		Levis L.		Claude C. Helborn, et al	776	594		Lot 14, Flamingo Dr. Horse Rd.
737	" 2-1965	"	Claud W., et al			McLain Hall, as Tr.	776	506	48 3/4 acres + 26 7/8 acres - White	Covenants
735	" 2-1965	"	Claud W., et al			Farmette Heights	777	9		Restrictive + Protective Sale Subd. - Austin Tp.
806	" 6-1965	"		Levis L.		Fehelman S. Lask, et al	777	60		Lot 102, Elm Dr. - East -
792	" 6-1965	"	David P.	Ruth Orr		Billie H. Howard, et al	777	26		Lot 12, Blackstone Dr. + Longforest Dr. - New Fulmer Heights
"	"	"	"	"	"	"	777	26		
1473	July 12, 1965	"		Levis L.		Joseph P. Fischer, et al	777	318		Lot 9, Carr Bennett + Cary (formerly Croft) St. North Hills
"	"	"		"		"	777	318		Oak-Crest, just west of
1893	" 15-1965	"	H. B.			Dempsey Const. Co., Inc	777	466		Lot 9, Sec. 1, Welcoming



# DIRECT or GRANTOR Index to Deeds - Greenville County, S. C.

Open at Proper Tab according to First Letter or Letters of Name and refer to Buff Sub-Index sheet for page reference.

KEYS PRINTING CO.

FILE NUMBER	GRANTORS	GIVEN NAMES	GIVEN NAMES	GIVEN NAMES	GRANTEES	BOOK	PAGE	No. OF ACRES	BRIEF DESCRIPTION, LOCATION, ETC.
DATE OF RECORD	FAMILY NAMES	ABCDEFGHIJ	IJKLMNO	PQRSTUVWXYZ					(NOT WARRANTED)
2494 July 21-1965	Gilstrap		Lewis L.		William Ray Trotter	778	128		J. E. Williams Lot 6, Berea Lane, Prop. 5 2, Western Hills
2947 " 26-1965			Lloyd W.		Norris A. Roberts etal	778	357		Lot 91, Tusson Dr., Sec. Chestnut Hills
3063 " 27-1965			Lewis L.		Alfred R. Fields etal	778	585		Lot 159, Bitternut Dr. Castle Subd. Austin's Sp.
3099 " 27-1965			Lewis L.		Aubrey S. Hillman	778	405		Lot 63, Hickory Lane,
4189 Aug 5, 1965			Lloyd W.		Daniel H. Smith, etal	779	302		Lot 8, Eisenhower av. Dr. Nestle Ridge
5926 " 23-1965			Lloyd W.		Clin D. Larrs, etal	780	487		Lot 48, Sunderland
6016 " 23-1965			Lewis L.		Verna Ann Howard etal	780	449		Lot 6, Blythe woods Dr. 2-Wade Hampton Gardens
6212 " 25-1965			Lewis L.		Marnelin J. Bass, etal	780	587		Lot 1, Hampton Court, Sec. 1 Western Hills
7070 Sept. 1-1965			Lewis L.		Curtis J. Phillips,	781	284		Lot 81, Alice Farr Dr., 5 Western Hills
8468 " 15, 1965			Lewis L.		Clyde R. Wright, etal Storage Co, Inc	782	245		Lot 107, Alice Farr Dr. Fairview Sp.
8798 " 17, 1965			J. L., etal		H. Inn Warehouse & A	782	337	12.74	Aces, Georgia Rd. Paris Mt. P.
9897 " 28-1965			Lloyd W.		Mike W. Ramey, etal	783	146		Lot 12, Quinlan Drive, 5 Pine Knoll Drives
11290 Oct 4, 1965			Lloyd W.		Mr. Larry Martin	783	365		Lot 23, cor. Highview & Brier
12286 " 12-1965			Lewis L.		Clifford E. Harrison	784	26		Lot 140, Circle St. Green 5
12632 " 21-1965			Lloyd W.		Robert E. Pierce	784	422		Lot 41 Pine Knoll Dr. County Rd. Vista Hills
" 25, 1965		Lloyd W.		Troy C. Turner, Jr., etal	784	551		Lot 50 Cor. Kent Lane & 1	

# DIRECT or GRANTOR Index to Deeds - Greenville County, S. C.

Open at Proper Tab according to First Letter or Letters of  
Name and refer to Buff Sub-Index sheet for page reference.

KEYS PRINTING CO.

FILE NUMBER	DATE OF RECORD	GRANTORS FAMILY NAMES	GIVEN NAMES ABCDEFGH	GIVEN NAMES IJKLMNO	GIVEN NAMES PQRSTUVWXYZ	GRANTEES	BOOK	PAGE	No. OF ACRES	BRIEF DESCRIPTION, LOCATION, ETC. (NOT WARRANTED)
12776	Oct. 26, 1965	Gilstrap		Lewis L.		Earl Angel, et al	784	594		Buist Ave. Oakland Hgts Part Lots 17+18, Blk. B. & Chestnut Hills
13756	Nov. 4, 1965	"		Lewis L.		Grady L. Arrowood et al	785	451		Lot 161 Buttress Dr. Hadi Hampton Gardens?
14079	" 8, 1965	"		Lewis L.		Jarvis H. Smith et al	785	542		Lot 12, Flamingo Dr. Hampton Gardens
15862	" 26, 1965	"		Lewis L.		Williams G. Watkins	786	617		Part Lot 12, Sec. 2, Wade Austin Sp.
15861	" 26, 1965	"		Lewis L.		Doris W. Ragan, et al	787	16		Lot 128, Birchwood Lane, & Linda ave.
16507	Dec. 2-1965	"		Lloyd W.		Donald C. Gaines	787	263		Part Lot 7, cor. Cartee St. Greenbriar
16875	" 6, 1965	"		Lewis L.		William L. Howard, Sr. et al	787	369		Lot 140 Circle Dr. White Horse Rd.
16825	" 6, 1965	"		Lloyd W.		James Walter Forlescue	787	370		Lot Cor. Jage Dr. & Old Greenbriar Subd, Austin Sp.
16951	" 7, 1965	"		Lewis L.		J. J. Savage, et al et al	787	482		Lot 3, Greenbriar Dr.,
17217	" 9, 1965	"		Julia A. + William M.		Charles C. Jennings	787	595		Lot 2, Trammell Rd. Swain Gardens
17611	" 13, 1965	"		Lewis L.		Darrell F. Pace	788	99		Lot III, Beaufort St. Dr. Austin Sp.
18126	" 17, 1965	"		Lewis L.		Calvin J. Carlton	788	308		Lot III Elm Drive, Eastdale, Cor. Burdines Drive & Proposed Rd.
18127	" 17, 1965	"		Lewis L.		Hazel W. Willey	788	326		Part Lot 5 & strip off Lot 6,
18128	" 17, 1965	"		Lewis L.		W. C. Willey, Sr.	788	322		Part Lots 6 & 5, Burdines Dr. Hadi Hampton Gardens
19352	" 31, 1965	"		Lewis L.		Robert M. Vanadore et al	789	159		Part Lot 12, Hampton Court Eastdale Subd, Austin Sp.
19588	Jan. 4, 1966	"		Lewis L.		John C. Slatton, et al	789	200		Lot 139, Daisy Lane

DIRECT or GRANTOR Index to Deeds - Greenville County, S. C.

Open at Proper Tab according to First Letter or Letters of Name and refer to Buff Sub-Index sheet for page reference.

KEYS PRINTING CO.

FILE NUMBER DATE OF RECORD	GRANTORS FAMILY NAMES	GIVEN NAMES ABCDEFGH	GIVEN NAMES IJKLMNO	GIVEN NAMES PQRSTUVWXYZ	GRANTEES	BOOK	PAGE	NO. OF ACRES	BRIEF DESCRIPTION, LOCATION, ETC. (NOT WARRANTED)
19563 Jan 4, 1966	Bilstrap		Lewis L.		Charles A. Ester, <sup>et al</sup>	789	275		Eastdale, Mauldin Lot 144, Drury Lane, Dr. Pinehurst.
19561 " 4, 1966			Lloyd W.		James A. Greene	789	270		Lot 25, Blk. 6, Pinehurst Forest Park - S'ville
20238 " 10, 1966			Lewis L.		Horace C. West, et al	789	560		Lot 68, Forest Park Dr.,
20565 " 12, 1966			Lloyd W.		Lawrence R. Taylor, et al	790	27		Part Lot 7, Carter St. Ester, Greer
20488 " 12, 1966			Lloyd W.		J. C. Padden	790	44		Lots 6 & 7 Brown St. & Vista Hills
20881 " 17, 1966			Lloyd W.		Joseph L. Hackett, <sup>Jr.</sup>	790	219		Lot 49, Kent Lane, Wade Hampton Gardens
22348 Feb. 1, 1966			Lewis L.		Jack C. Crum, et al	791	131		Lot 5, Leywood Dr. Sec. 3, & Edwarda Forest
23628 " 14, 1966			Lloyd W.		Thomas E. Cannon, Jr. <sup>et al</sup>	791	580		Lot 29, Bellevue Dr. & ↓
23629 " 14, 1966			Lloyd W.		Mary D. McCreight <sup>et al</sup>	791	599		Lot 24, Blk. C, Pinehurst Dr. Pinehurst Subd.
" " 23795			"	"	" " "	791	599		Chick Spgs. Tp. & Fairview St. St. Inn
" 15, 1966 23836		J. L., et al		Arthur Edwin Green <sup>et al</sup>	792	25		Lease - Lot North Main St. & III, Wade Hampton Gardens	
" 16, 1966 25122		Lewis L.		Gaston E. Pittman <sup>et al</sup>	792	65		Lot 4, Leywood Dr. Sec. 3, & Correction Dunklin Tp.	
Mar. 1, 1966 25348		Lewis L.		Quentin W. Ball	792	634		Int. 52 acres -	
" 3, 1966		Lewis L.		Ralph E. Taylor, et al	793	177		Lot 48 cor. Drury Lane & Bon air St. Glendale, Mauldin	
" " 25709		"	"	" " "	793	177		Sec. 2, Gower Est.	
" 7, 1966		Lloyd W.		George W. Shiflet	793	280		Lot 494, Shallowford Rd. &	

# DIRECT or GRANTOR Index to Deeds — Greenville County, S. C.

Cott Family Name Index No. 75  
Copyright 1949

To locate names, open at SURNAME INITIAL TAB and refer to Buff Sub-Index sheet for page reference.

Made by The Cott Index Company, Columbus, Ohio  
Sold by Walker, Evans & Cogswell Co., Charleston, S. C.

( )

FILE NUMBER	GRANTORS FAMILY NAMES	GIVEN NAMES ABCDEFGH	GIVEN NAMES IJKLMNO	GIVEN NAMES PQRSTUVWXYZ	GRANTEES	BOOK	PAGE	No. of Acres	BRIEF DESCRIPTION, LOCATION, ETC. ( Not Warranted )
25877 Mar 9-1966	Gilstrap		Lewis L.		Tenna Ann G. Howard	793	407		III, Wade Hampton Gardens Lot 6, Leyswood Dr. Sec. 1
25878 " 9-1966	"		Lewis L.		Frances B. Arrowood	793	419		Eastdale Subd. - Austin Tp. Lot 142, Drury Lane, r
26112 " 11-1966	"		Lewis L.		Lloyd C. Gilstrap <sup>et al</sup>	793	620		Spring Brook Terrace Lot 53, Miami Ave.
26289 " 14-1966	"		Lewis L.		Harry J. Renner	794	16		Sec. 3, Lockwood Heights Lot 43, Blue Mist Dr.
26670 " 16-1966	"		Lewis L.		Clemmon N. Smith <sup>et al</sup>	794	106		Eastdale, Austin Tp. Lot 45, Central Ave. r
26652 " 16-1966	"		Lewis L.		Roy Douglas Haithcock <sup>et al</sup>	794	110		Eastdale Subd. - Austin Tp. Lot 137-A, Drury Lane, r
26715 " 18-1966	"		Lewis L.		William L. Blackwell <sup>III</sup>	794	241		Keith Dr. Part of 1.38-acre tract (
27506 " 25-1966	"		Boyd W.		Bennett H. Clark	794	471		Court, Westcliffe Lot 97, South Folkshire
28288 Apr. 1-1966	"		Lewis L.		Bob Jones University <sup>inc.</sup>	795	299		University Circle Lot 6, Blythwood Dr.
28397 " 6-1966	"		Mary Gladys Hack		Ora Greene Kelly	795	293		Pine St.) Lot Belvue Rd. (formerly
28815 " 6-1966	"		Lewis L.		Johany James Ptsopoulos <sup>et al</sup>	795	473		Northside Heights Lot 15, Northside Circle, r
29288 " 12-1966	"		Lewis L.		H. E. Riley <sup>et al</sup>	796	100		Lot 1, Old Grove Rd. Sec. 5, 6, Highlands East
29609 " 14-1966	"		Lewis L.		Larry C. Peace	796	196		North Blk. J, Carolina Ave Highland Tp.
29946 " 18-1966	"		Lloyd W.		Jula P. Batson, et al	796	377		Lot 3, W. H. Campbell Farmington, r
31151 " 27-1966	"		Lewis L.		Charles S. Cox, Jr. <sup>et al</sup>	797	211		Lot 92, Parkside Bedford Inc.
31159 " 27-1966	"		Lewis L.		Johannie M. Boyer	797	320		Lot 37, Northside

DIRECT or GRANTOR Index to Deeds — Greenville County, S. C.

REG. U. S. PAT. OFFICE *Chambers* County Indexes Since 1866 An Identifying Trade Mark

To locate names, open at SURNAME INITIAL TAB and refer to Bulk Sub-Index sheet for page reference.

Cott Family Name Index No. 75 Copyright 1949

FILE NUMBER DATE OF RECORD	GRANTORS FAMILY NAMES	GIVEN NAMES ABCDEFGHIJ	GIVEN NAMES KLMNOP	GIVEN NAMES QRSTUVWXYZ	GRANTEES	BOOK	PAGE	No. of Acres	BRIEF DESCRIPTION, LOCATION, ETC. (Not Warranted)
31750 May 5-1966	Gilstrap		Lloyd W.		W. J. Stewart, Jr.	797	589		Sec. III-B, Westcliffe Subd Lot 200, Eastcliffe Way
32802 " 17-1966	"		Levis L.		Stephen T. Piar, Jr.	798	389		Woodfields Lot 11, Woodmont Lane
33456 " 24-1966	"		Levis L.		William H. Hall, et al	798	630		Eastdale Austin Sp. Lot 157, Dellrose ave.
33455 " 24-1966	"		Levis L.		H. M. Raines	798	631		Sec. III, Wade Hampton Gardens Lot 2, Leyswood Dr.
34074 " 31-1966	"		Lloyd W.		Samuel Ray Skinner, et al	799	274		Mapd, Canilla Park Lot 33, White Horse Rd.
34381 June 2-1966	"		Levis L.		Truman H. Bramlett, et al	799	368		Hampton Gardens Part Lot 12, Sec. 2, Wade
34450 " 3-1966	"		Lloyd W.		Jack R. Pace, et al	799	422		Lot 10, Argonne Dr.
34826 " 7-1966	"		Lloyd W.		Wyndal Bruce Tharpe, et al	799	581		Lot 58, cor. Yorkshire Dr. + Arlindel Rd.
"	"		"	"	" " "	799	581		"
34952 " 8-1966	"		Lloyd W.		Lewis J. Hash, et al	799	649		Sec. III B, Westcliffe Subd Lot 184, Farmouth Court
35665 " 16-1966	"		Johns	et al	Greenville County	800	308		Right of way
36369 " 24-1966	"	E. M.			James W. Roddy, et al	800	636		White Horse Hgts. Lot 35, Range Tree Dr.
36355 " 24-1966	"		Levis L.		Milton Gene Davis, et al	801	16		Eastdale Austin Sp. Lot 130, Birchwood Lane
36355 " 24-1966	"		Levis L.		Zilla C. Deschields	801	32		Lot 2, Pinehurst Dr.
"	"		"	"	" " "	801	32		Pine Valley Est. - Sec. 1, Mauldin
142 " 27-1966	"		Lloyd W.		Bennett H. Clark	801	86		Count, Sec. II, Westcliffe Lot 96, South Yorkshire



# DIRECT or GRANTOR Index to Deeds - Greenville County, S. C.

Open at Proper Tab according to First Letter or Letters of  
Name and refer to Buff Sub-Index sheet for page reference.

KEYS PRINTING CO.

( )

FILE NUMBER DATE OF RECORD	GRANTORS FAMILY NAMES	GIVEN NAMES ABCDEFGH	GIVEN NAMES IJKLMNO	GIVEN NAMES PQRSTUVWXYZ	GRANTEES	BOOK	PAGE	NO. OF ACRES	BRIEF DESCRIPTION, LOCATION, ETC. (NOT WARRANTED)
1067 July 7, 1966	Gilstrap		Lloyd H.		Annie Mae Smith	801	490		in or near Green Lot 8, Brown St. Extr.
1848 " 15-1966	"		Mrs Elizabeth Nicholson		Charles J. Spillane	802	148		lots 57 + 91, Donaldson St. + Lot 5, Lirine St.
" 1973	"	formerly	Mrs Elizabeth		" " "	802	148		Victor-Monaghan Subd Chestnut Hills
" 18-1966	"		Lloyd W.		Thomas E. Mc Connell,	802	252		Lot 21, Farmington Rd., Restriction.
2097 " 19-1966	"		Lloyd W.		Westcliffe, Inc. III,	802	301		modification of Eastdale - Austin Tp.
2339 " 21-1966	"		Lewis L.		Thomas C. Oliver	802	391		Lot 147, Dellrose ave. Eastdale - Austin Tp.
2341 " 21-1966	"		Lewis L.		R. Louis Hart	802	399		Lot 150, Dellrose ave. Pine Valley Est. - Mauldin
2326 " 21-1966	"		Lewis L.		I. Jack Prather,	802	411		Lot 47, Pinehurst Dr., Quindlan Acres
3041 " 29-1966	"		Lloyd W.		Ralph John Kerr	803	88		Lot 25, Rio Vista Dr., Eastdale Subd.
3743 Aug. 5-1966	"		Lewis L.		H. E. Seagraves, et al	803	450		Lot 58, Hickory Lane, Dist. Corn.
4025 " 9-1966	"	Aileen W.		William D. Bura	Public Service	803	537		Right of Way. Drive, Cardinal Park
5251 " 22-1966	"		Lewis L.		Carroll A. Lynch	804	410		Part Lots 55 + 56 Cardinal Eastdale, Mauldin
5335 " 23-1966	"		Lewis L.		Agostino Trombini	804	524		Lot 155, Dellrose Ave., Eastdale Subd.
5326 " 23-1966	"		Lewis L.		J. H. Treadway, et al	804	505		Lot 28, Carlton Dr., Pine Valley Est. - Sec. 1, Mauldin.
" 5904	"		" "		" " "	804	505		
" 29-1966	"		Lewis L.		Roy J. McKee, et al	805	85		Lot 145, Dellrose ave. Eastdale Subd. - Tp.

# DIRECT or GRANTOR Index to Deeds - Greenville County, S. C.

Open at Proper Tab according to First Letter or Letters of Name and refer to Buff Sub-Index sheet for page reference.

KEYS PRINTING CO.

FILE NUMBER DATE OF RECORD	GRANTORS FAMILY NAMES	GIVEN NAMES ABCDEFGHIJ	GIVEN NAMES JKLMNO	GIVEN NAMES PQRSTUVWXYZ	GRANTEES	BOOK	PAGE	NO. OF ACRES	BRIEF DESCRIPTION, LOCATION, ETC. (NOT WARRANTED)
5898 Aug. 29-1966	Gilstrap		Lewis L.		Harold F. Edwards, et al	805	92		Eastdale, Mauldin. Lot 42, Central ave., Sherwood Forest.
6658 Sept. 7-1966	"		Lewis L.		Joe E. Foster, jr., et al	805	415		Lot 123, Lady Marion Lane, Rd. Dunblin Sp.
6862 " 9-1966	"		Kate J. et al		David B. Snipes et al	805	528	92.33	acres, Dunblin Bridge
7708 " 19-1966	"		Lloyd W.		Sara G. Forrester	806	228		Lot 143, Saluda Circle, Sec. 3, Westcliffe Subd.
"	"		"	"	"	806	228		Greenbrier Lot 139 Circle Dr. Sec. C, Green Forest
7751 " 20-1966	"		Lewis L.		Bene H. Gray	806	304		Lot 33, Pinnacle Dr. Golden Strip Dr., Eastdale, Mauldin
7752 " 20-1966	"		Lewis L.		A. R. Castell, et al	806	318		Lot 152 cor. Bellrose ave. & North Pine Valley Est. Mauldin
7938 " 21-1966	"		Lewis L.		Shelby S. Dobson et al	806	376		Lot 16, Carlton Dr. Sec. 1 Valley Est., Mauldin
9594 " 3-1966	"		Lewis L.		Dennis L. Cannon or Harriet J. Singleton Thomas J. Singleton	807	81		Lot 27, Carlton Dr., Pine St. (cor.) Woodside Mills
11080 " 27-1966	"		Ila Elizabeth (Nicholson) Ila, formerly Brown		Charles J. Spillane	808	309		Lot 25, Sec. C, East N. Sister Quinlan Acres
12437 " 14-1966	"		Lloyd W.		Leon McCoig, et al	809	220		Lot 6, Quinlan Way, Eastdale Subd. Austin Sp.
12559 " 15-1966	"		Lewis L.		Robert C. McHbee, et al	809	272		Lot 149, Dellrose ave. W. Wade Hampton Gardens
12554 " 15-1966	"		Lewis L.		J. R. Porterfield, et al	809	279		Lot 3, Leywood Dr., Sec. 5 Eastdale Develop.
13664 " 30-1966	"		Lewis L.		Leonard G. Lamm et al	810	52		Lot 157, Dellrose ave. Eastdale Subd. Austin Sp.
13879 " 2-1966	"		Lewis L.		Harry N. Younginer et al	810	160		Lot 156, Dellrose ave.

# DIRECT or GRANTOR Index to Deeds - Greenville County, S. C.

Open at Proper Tab according to First Letter or Letters of Name and refer to Buff Sub-Index sheet for page reference.

KEYS PRINTING CO.

( )

FILE NUMBER	GRANTORS FAMILY NAMES	GIVEN NAMES ABCDEFGH	GIVEN NAMES IJKLMNO	GIVEN NAMES PQRSTUWXYZ	GRANTEES	BOOK	PAGE	No. OF ACRES	BRIEF DESCRIPTION, LOCATION, ETC. (NOT WARRANTED)
14957 Dec. 16-1966	Gilstrap				Sec. 2 Green Forest Sub'd.	810	589		Agreement. Northside Heights
16699 Jan. 10, 1967	"				Jimmy H. Slices, et al	811	571		Lot 22, High View Dr.,
17826 " 24-1967	"				Charles R. Wright, et al	812	503		Lot 15, Marble St. (Bates Tr.)
18588 Feb. 2-1967	"				Kenneth George Wood	813	186		Lot 18, Carlton Drive, Sec. 1, Pine Valley Ests., Mauldin.
"	"		"	"	" " "	813	186		
18928 " 7-1967	"				Charles Poore	813	371		Assignment of Contract Mayfair Est. 6 Ch. Sp. Tr.
19336 " 10-1967	"				Willie A. Hall, et al	813	537		Lot 11 & 1/2 Lot 10, Mayfair Dr., Sec. III-B, Westcliff Sub'd.
19636 " 14-1967	"				Catherine C. Elrod	813	620		Lot 186, Yarmouth Court Sec. 1 & 2, Greenbrier
20207 " 21, 1967	"				Jasper Ray Coker	814	254		Lot 9, Greenbrier Dr., Pine Knoll Forest
21590 Mar 9-1967	"				Percy H. Harley, Jr., et al	815	152		Lot 26, Millbrooke Circle, Dr. West Croftstone area
22240 " 16-1967	"				Eva M. Whitmore Cantrell	815	490		Part Lot 16, Summit ave. Roland Hgts. - A'ville.
22515 " 20-1967	"				Charles E. Clark	815	603		Part Lots 29 + 30, Alice
23610 " 31-1967	"				J. L. Bray	816	558		Lot 19 cor. Ruby Dr. + Old Buncombe Rd.
"	"		"	"	" " "	816	558		New Furman Hgts.
24126 Apr 6-1967	"				Jerry M. Walker, et al	817	133		Lot 261 Parcel area East side - Mauldin
25054 " 17-1967	"				Russell H. Cox	817	603		Lot 125, Birchwood

# DIRECT or GRANTOR Index to Deeds - Greenville County, S. C.

Open at Proper Tab according to First Letter or Letters of Name and refer to Buff Sub-Index sheet for page reference.

KEYS PRINTING CO.

FILE NUMBER	GRANTORS	GIVEN NAMES	GIVEN NAMES	GIVEN NAMES	GRANTEES	BOOK	PAGE	NO. OF ACRES	BRIEF DESCRIPTION, LOCATION, ETC.
DATE OF RECORD	FAMILY NAMES	ABCDEFGHIJ	JKLMNOPQ	RSTUVWXYZ					(NOT WARRANTED)
25417 Apr. 20-1967	Gilstrap	E. M.			W. C. James	818	109		Farmington Acres. Lot 10, Etowah Dr., r
25685 " 24/1967	"		Lewis L.		D. Carroll Sutherland <sup>etal</sup>	818	240		Lot 4, Don Dr.
25725 " 25-1967	"		Lloyd W., etal		City of Greenville	818	267		Right of Way. Sec. 2, Westcliffe.
25961 " 26-1967	"		Lloyd W.		Gary D. Hanks, etal	818	359		Lot 113, Westcliffe Way, s Longforest Acres.
28916 May 26-1967	"		Lewis L.		D. Carroll Sutherland <sup>etal</sup>	820	411		Lot 25, Delta Dr., r Quinlan Acres
29564 June 2, 1967	"		Lloyd W.		A. Perry Porter, etal	821	100		Lot 13 Quinlan Dr., r Glendale, Mauldin.
29965 " 7-1967	"		Lewis L.		Stephen T. Piar, Jr., <sup>etal</sup>	821	258		Lot 73, Fairfield Dr., r Farmington Acres.
30237 June 9-1967	"	E. M.			David N. McClain	821	326		Lot 17, Etowah Dr., r Pleasantdale.
30358 " 12-1967	"		Lewis L.		Edwin R. Watkins, <sup>etal</sup>	821	449		Lot 33, Pleasantdale Circle, (Nancy Dr.) City Tract.
30946 " 16-1967	"		Lewis L.		Jack D. Whitman	822	43		Part Lot 24, Hampton St. s
243 " 27-1967	"		Lewis L.		Jerry K. Pince, etal	822	428		Lot Owens Rd. Lakewood
673 " 30, 1967	"		Lewis L.		Betty W. Nixon	822	594		Lot 24, Balcombe Blvd. n +utton Dr. Aurora Vista
867 July 6-1967	"		Lewis L.		John M. Simmons	823	32		Lots 51+52 cor. East Lee Rd.
1331 " 10-1967	"		Lewis L.		Judy Lynn Brown	823	208		Lot 27, Cedar Terrace Cape B. F. Lewis
1470 " 11-1967	"		Lewis L.		Roy L. Riddle, etal	823	282		Lot 46, Dianna Ave.
1918 " 14-1967	"			Robert D. Henry	Henry S. Williams, <sup>etal</sup>	823	461		Lot 19, Alpine Way





# DIRECT or GRANTOR Index to Deeds - Greenville County, S. C.

☛ Open at Proper Tab according to First Letter or Letters of Name and refer to Buff Sub-Index sheet for page reference.

KEYS PRINTING CO.

18

( )

FILE NUMBER	GRANTORS	GIVEN NAMES	GIVEN NAMES	GIVEN NAMES	GRANTEES	BOOK	PAGE	No. OF ACRES	BRIEF DESCRIPTION, LOCATION, ETC. (NOT WARRANTED)
DATE OF RECORD	FAMILY NAMES	ABCDEFGHIJ	IJKLMNO	PQRSTUVWXYZ					
12093 Nov 3-1967	Gilstrap		Lloyd H.		Dexter Nell Coggins	832	122		Enchanted Circle Lot 14 + 1/2 Lot 13
13359 " 7-1967			Lloyd E.		George Trantham <i>Children</i>	832	256		Lot 7 + Part Lot 6, Leone ave. - J. Ed. means Prop.
"	"		"	"	"	832	256		Haven, Chick Spgs. Sp.
13485 " 8-1967	"		Lewis L.		Roger D. Wilson, et al	832	300		Lot 50, Clark Ave., Brook- Glendale, Mauldin
13486 " 8-1967	"		Lewis L.		Roland M. Holt	832	301		Lot 70, Sycamore Dr.,
13471 " 8-1967	"		Lewis L.		Paul H. Allen	832	302		Lot 101 Cor. Peyton Ave. + N. Holden Strip Dr. Glendale, Mauldin
"	"		"	"	"	832	302		Austin Sp.
13488 " 8-1967	"		Lewis L.		Bobby M. Crews	832	308		Lot 14, Ivy Dr., Greenbrier, Eastdale, Austin Sp.
14671 " 21-1967	"		Lewis L.		James W. Godfrey	833	196		Lot 135, Drury Lane,
14819 " 22-1967	"		Lloyd W.		William P. Crosland <i>et al</i>	833	228		Lot 10, Argonne Dr. ave. - Fair Heights.
14791 " 22-1967	"		Lewis L.		Clyde M. Bridwell,	833	233		Lot 46, Blk. 13, Bleckley Petrose ave. - Eastdale.
15893 Dec 5-1967	"		Lewis L.		William W. Poole	834	93		Lot 159, Cor. Central & Linwood.
16046 " 7-1967	"		Lewis L.		Richard S. Looper, <i>et al</i>	834	186		Lot 4 Balcome Blvd.
16093 " 7-1967	"		Lewis L.		Jolly B. Lance	834	187		Lot 31, Cedar Terrace.
16044 " 7-1967	"		Lewis L.		Frank Barnette	834	190		Lot 1, Travelers Rest Rd. - Canal Sp.
"	"		"	"	or Clara C. Barnette	834	190		

DIRECT or GRANTOR Index to Deeds - Greenville County, S. C.

Open at Proper Tab according to First Letter or Letters of Name and refer to Buff Sub-Index sheet for page reference.

KEYS PRINTING CO.

FILE NUMBER DATE OF RECORD	GRANTORS FAMILY NAMES	GIVEN NAMES ABCDEFGH	GIVEN NAMES IJKLMNO	GIVEN NAMES PQRSTUVWXYZ	GRANTEES	BOOK	PAGE	NO. OF ACRES	BRIEF DESCRIPTION, LOCATION, ETC. (NOT WARRANTED)
16095 Dec. 7-1967	Gilstrap		Lewis L.		Thomas L. Rutherford <sup>et al</sup>	834	192		Lakewood. Lot 14, <sup>pt of</sup> Belcome Dr.,
16423 " 11, 1967	"		Lloyd W., et al		Lila M. Robertson	834	319		Lot 259 + Part Lot 23, Tindal Rd. Sand Laurie Heights.
" "	"		"	"	" " "	834	319		Cedar Vale.
17389 " 21, 1967	"		Lloyd W.		Tommy R. McLee	835	242		Lot 26, Vernon Drive,
17724 " 27, 1967	"		Lewis L.		P. Lamar Smith, et al	835	331		Lot 75, Peachtree Terrace.
17725 " 27, 1967	"		Lewis L.		Jeanne D. Hitchins	835	332		Lot 24, Cedar Terrace.
20929 Feb. 7-1968	"		Lewis L.		N. F. White, III, et al	837	315		Lot 8, Cedar Terrace.
20930 " 7-1968	"		Lewis L.		Fred E. Roberson, <sup>et al</sup>	837	316		Lot 11, Cedar Terrace.
21765 " 16, 1968	"		Lewis L.		Leon N. Daughtry <sup>et al</sup>	838	46		Peachtree Terrace Lot 76, Pinehurst Dr.
21766 " 16, 1968	"		Lewis L.		James R. Blanton <sup>et al</sup>	838	43		Brook Glenn Gardens Lot 69, Longmeadow Pl.
22958 Mar. 1, 1968	"		Mary A.		H. B. Gilstrap	838	608		Int. Part Lots 18 + 18A, Welcome View Dr., Dixie Farms
" "	"		"	"	" "	838	608		
23751 " 11, 1968	"		Lewis L.		Fred Welborn, et al	839	353		Lot 74, Con. Pinehurst Dr + Rosewood Circle, Peachtree Terrace, Mauldin
" "	"		"	"	" "	839	353		
24312 " 18, 1968	"		Lewis L.		Seth L. Echard <sup>et al</sup>	839	610		Cedar Terrace Lot 13, Lanier Lane,
24641 " 21-1968	"		Lewis L.		Ann O. Floyd	840	145		Lot 7, Bermuda Court Chick Spgs.

# DIRECT or GRANTOR Index to Deeds - Greenville County, S. C.

Open at Proper Tab according to First Letter or Letters of Name and refer to Buff Sub-Index sheet for page reference.

KEYS PRINTING CO.

FILE NUMBER DATE OF RECORD	GRANTORS FAMILY NAMES	GIVEN NAMES ABCDEFGHIJ	GIVEN NAMES KLMNO	GIVEN NAMES PQRSTUVWXYZ	GRANTEES	BOOK	PAGE	No. OF ACRES	BRIEF DESCRIPTION, LOCATION, ETC. (NOT WARRANTED)
24944 Feb. 25-1968	Pilstrop		Lloyd W.		Burford E. Street	840	253		Hestcliff Subd. Lot 113, Hestcliff Way
25401 " 29-1968			Lewis L.		Jimmy A. Robertson	840	600		Lot 127, Patton Dr., "Augusta Acres"
26722 Apr. 15-1968			Lewis L.		Michael E. Whitehead	842	105		Lot 30, Pinehurst Dr., Cedar Terrace.
"			"	"	"	842	105		
27771 " 25-1968			Lewis L.		Stanley Erach	842	612		Lot 144, Circle Dr. Add. Greenbrier, near Mauldin.
"			"	"	"	842	612		Cedar Vale.
28032 " 24-1968			Lloyd W.		Mike W. Ramey, et al	843	121		Lot 28, Turner Dr., Paris mt. Sp.
28428 Mar 2-1968			Lloyd W.		W. B. Wellmaker, et al	843	297		Lot 5, Claremont Dr., Mauldin
28674 May 6, 1968			Lewis L.		Luther James Evans, et al	843	425		Lot 34, Eastdale Subd.
28673 " 6, 1968			Lewis L.		Thomas A. Doggett, et al	843	426		Lot 67, Longmeadow Rd. Brook Glenn Gardens, near Taylors
28675 " 6, 1968		"	"	W. Oscar Sullivan, et al	843	427		Eastdale Subd., Mauldin	
28645 " 6, 1968		"	"	City of Greenville	843	459		Lot 35, Central Ave. Cumberland Ave. R/W lot East Side	
29216 " 13-1968		"	"	H. M. Rose	844	32		St. Braxley Plant Lot 354, Woodward Hunters Area.	
29421 " 14-1968		"	"	Fred C. Pruitt, et al	844	108		Lot 39, Pine Lane, r	
29815 " 17-1968		Lloyd W.		Roger L. Phillips, et al	844	285		Lot 29, Cinderella Lane, "Enchanted Forest."	

# DIRECT or GRANTOR Index to Deeds - Greenville County, S. C.

Open at Proper Tab according to First Letter or Letters of Name and refer to Buff Sub-Index sheet for page reference.

( )

FILE NUMBER	GRANTORS FAMILY NAMES	GIVEN NAMES ABCDEFGH	GIVEN NAMES IJKLMNO	GIVEN NAMES PQRSTUWXYZ	GRANTEES	BOOK	PAGE	No. OF ACRES	BRIEF DESCRIPTION, LOCATION, ETC. (NOT WARRANTED)
30405 May 24-1968	Gilstrap		Lewis L.		Frank Fleming, et al	844	584		Lot 29, Mesc Drive, (Short St.) + High View Drive, northside Hgts.
"	"		"	"	" Dist. " Com. "	844	584		Hgts. Subd.
31124 " 31-1968	"		Lloyd W.		Berea Public Service	846	53		Water lines, etc. Harbor Peachtree Terrace.
32343 June 14-1968	"		Lewis L.		James R. Lynn, et al	846	390		Lot 90, Rosewood Circle,
32345 " 14-1968	"		Lewis L.		Jack M. Haddis, et al	846	391		Lot 60, North Golden Strip Dr. + West Bethel Rd. - Eastdale Dr. are. grille sp.
"	"		"	"	" " " "	846	391		
32296 " 14-1968	"	Arthur			Henry J. Lamb, et al	846	427		Lot 7, Blk. B, - Clemson
32427 June 21-1968	"		Lewis L.		Lawn of Loville	847	81		Right of Way Stradley Terrace Cedar Vale
33050 " 24-1968	"		Lloyd W.		Rossie C. Davis	847	71		Lot 44, Car. Vernier Dr. + Eastdale Subd., Mauldin
33523 " 28-1968	"		Lewis L.		Jack Marvin Arledge et al	847	412		Lot 128, Birchwood Lane, Brook Glenn Gardens
33522 " 28-1968	"		Lewis L.		Wade H. Parrish, et al	847	422		Lot 57, Longmeadow Rd. Cedar Vale
61 July 1, 1968	"		Lloyd W.		Fred Neal, Jr.	847	480		Lot 56, Stradley Terrace, Circle, Lakewood Subd.
865 " 10-1968	"		Lewis L.		Jack B. Runyan, et al	848	192		Part Lots 12 + 13, Evergreen
1447 " 17-1968	"		Lloyd W.		Helen J. Christopher et al	848	503		Lot 2, Welster Rd - Glenn Gardens, Near Taylor
2036 " 24-1968	"		Lewis L.		Charles C. Madden, Jr. et al	849	106		Lot 66, Longmeadow Rd. Merrifield Park
2437 " 29-1968	"		Lloyd W.		William B. Pruitt	849	284		Lot 25, Merrifield Park

KEYS PRINTING CO.

# DIRECT or GRANTOR Index to Deeds - Greenville County, S. C.

Open at Proper Tab according to First Letter or Letters of Name and refer to Buff Sub-Index sheet for page reference.

FILE NUMBER	GRANTORS	GIVEN NAMES	GIVEN NAMES	GIVEN NAMES	GRANTEES	BOOK	PAGE	No. OF ACRES	BRIEF DESCRIPTION, LOCATION, ETC.
DATE OF RECORD	FAMILY NAMES	ABCDEFGHIJ	IJKLMNOP	QRSTUVWXYZ					(NOT WARRANTED)
2934 Aug. 2, 1968 3165	Gilstrap	Claud W.			Charles R. Sample	849	510		Lot 76 Coventry Lane and Dr. Dukeland Park.
" 6, 1968 4163	"	Lloyd W.			James William Alexander	849	610		Lot 41 + Part Lots 40 + 42, Duke, Peachtree Terrace, Mauldin
" 19, 1968 4747	"	Lewis L.			Eduwin L. Shaw, Jr. et al	850	443		Lot 91 Rosewood Circle, Prop. Ethel Y. Perry.
" 26, 1968 5287	"	Lloyd W.			Jimmy Lee Davis, et al	851	93		Lots 47 + 48, Dukeland Dr., Peachtree Terrace.
" 30, 1968 5864	"	Lewis L.			C. M. Martin, et al	851	281		Lot 70 Rosewood Circle, Acres.
Sept. 6, 1968 6398	"	Lloyd W.			Leon Mcraig, et al	851	590		Lot 11, Quinlan Dr. Quinlan, Peachtree Terrace, Mauldin
" 12, 1968 6403	"	Lewis L.			John D. Hammond, et al	853	210		Part Lot 94, Rosewood Circle, part of same Mauldin
" 12, 1968 7511	"	" "			Melvin L. Pope, et al	853	214		Lot 95, Rosewood Circle,
" 24, 1968	"	Lewis L.			Jerry C. Pope	853	3		Lot 86, Rosewood Circle, Sec. 2, Peachtree Terrace - Mauldin
" "	"	"			" " "	853	3		
10331 Oct. 28, 1968 12212	"	Lewis L.			Donald L. Alexander	855	71		Lot 16, Birkh. Parkway Ave., Circle, Chokesee
Nov. 13, 1968 12628	"	Lewis L.			Wallace L. Mauldin, et al	856	779		Part Lots 11 + 12, Evergreen, along Maple Dr. V
" 22, 1968 13177	"	Lewis L.			Wade Braxton Waters	856	5.5		Water Lines Belles, Fair Court, Cedar Vale.
" 29, 1968 13642	"	Lloyd W.			Charles W. Mcraig, et al	857	130		Lot 43, Cor. Verner Dr. + Poes Healthy Acres.
Dec. 5, 1968 14306	"	Lewis L.			Laura M. Sutherland	857	218		Lot 36, Lilly St., Paramount Park.
" 12, 1968	"	Lloyd W.			Bessie L. Hammond	857	607		Lot 206, Crosby Circle,

KEYS PRINTING CO.



# DIRECT or GRANTOR Index to Deeds - Greenville County, S. C.

Open at Proper Tab according to First Letter or Letters of Name and refer to Buff Sub-Index sheet for page reference.

KEYS PRINTING CO.

FILE NUMBER DATE OF RECORD	GRANTORS FAMILY NAMES	GIVEN NAMES ABCDEFGHIJ	GIVEN NAMES KLMNOP	GIVEN NAMES QRSTUVWXYZ	GRANTEES	BOOK	PAGE	NO. OF ACRES	BRIEF DESCRIPTION, LOCATION, ETC. (NOT WARRANTED)
14654 Dec. 17, 1968	Gilstrap				et al William W. Campbell,	858	179		Drine, Mauldin, Lat 50d + Part Lot 50 Elm, Beachtree Terrace, Mauldin.
14655 " 17, 1968	"			" "	Charles B. Patterson, et al	858	165		Lat 71, Rosewood Circle, Sec 2, Chick Spgs. Sp.
14904 " 19, 1968	"			" "	Dan C. Barbare, et al	858	267		Lat 28 J. M. Madrox Est., Kilstrap Dr.
15641 " 31, 1968	"			L. L.	+ Sewer Dist. Hale Hampton Water	859	125		Water lines etc B. Westcliffe Subd.
16066 Jan. 7, 1969	"			Lewis L. same as	E. Larry Kelley	859	438		Lat 213, Eastcliffe Way, Sec III Apple Dr.
17663 " 27, 1969	"			Lewis L.	City of Greenville	860	619		All water lines, etc.
17805 " 28, 1969	"								
17914 " 23, 1969	"								
18004 " 30, 1969	"			" "	Kenneth L. Rollins	861	156		Lat 41, Brook Glenn Gardens, near Taylors. * Lat 59, Langmeadow Rd., Heights - Butler Sp.
18447 Feb. 4, 1969	"			Lewis L.	Billy F. Roach, et al	861	361		Lat 6, Fairlane Circle, Laurel Brook Glenn Gardens.
18446 " 4, 1969	"			Lewis L.	Jr., et al Charles C. Bootwright,	861	369		Lat 58, Langmeadow Rd.,
19031 " 11, 1969	"			Lewis L.	Roy R. Morris	862	16		Lat 53, Paris Wms Ave.
20348 " 27, 1969	"			Lewis L.	Charles Pendergrass	863	52		Lat 4, Merlocke Dr. Austin Sp.
20611 Mar. 3, 1969	"			Lewis L.	Doris W. Ragan, et al	863	181		Lat 102, Elm Dr., Eastdale, & Nix Circle
20612 " 3, 1969	"			Lewis L.	Albert S. Owens, et al	863	182		Lat 7, Haynesworth Rd.

# DIRECT or GRANTOR Index to Deeds - Greenville County, S. C.

Open at Proper Tab according to First Letter or Letters of Name and refer to Buff Sub-Index sheet for page reference.

KEYS PRINTING CO.

FILE NUMBER DATE OF RECORD	GRANTORS FAMILY NAMES	GIVEN NAMES ABCDEFGHIJ	GIVEN NAMES KLMNO	GIVEN NAMES PQRSTUVWXYZ	GRANTEES	BOOK	PAGE	No. OF ACRES	BRIEF DESCRIPTION, LOCATION, ETC. (NOT WARRANTED)
20616 Mar. 3, 1969	Gilstrap				R. H. Mabry, et al	863	191		Central Ave. Eastdale, Mauldin Part Lot 50 Cor. Elm St. + + Clemson Ave.
20614 " 3, 1969	"				David William Stone, Ave.	863	210		Lots 142 Cor. Fourth Ave., Brook Glenn Gardens.
20873 " 5, 1969	"				Threatt-Maxwell Enterprises,	863	303		Part Lot 60 Longmeadow Rd. Leaf Court, Quinlan Acres.
21611 " 13, 1969	"				Roger Guerry Forrest, et al	863	635		Lot 43 Cor. Greenleaf Dr. + Green, Highland.
21865 " 17, 1969	"				Roger Dale Bennett	864	161		Bond for title, Lot 23, Air Base, Lakewood.
23078 " 28, 1969	"				Richard G. Loper, et al	865	26		1/2 Lot 2, Evergreen Circle, P.O. Brook, Glenn Gardens.
23081 " 28, 1969	"				Raymond Mac Williamson,	865	74		Part Lot 60, Longmeadow, Mauldin.
25370 Apr. 23, 1969	"				Jimmie G. Minchey, et al	866	466		Lot 5, Maple Dr. near, 1
25800 " 23, 1969	"				W. L. ...	861	77		Westcliffe Subd.
26063 May 1, 1969	"				Jerry L. Matthews, et al	861	154		Lot 215, Westcliffe Way, Green Forest.
27097 " 13, 1969	"				Mary R. Castelle	867	620		Lot 34, Pinnacle Dr., Circle, Lakewood.
27098 " 13, 1969	"				Annex P. ...	867	650		Lot 4, ...
27307 " 15, 1969	"	H. A. ...			Woods Development et al	868	78		Release of Restrictions Sec. 2, Parkville.
27335 " 15, 1969	"				Tilmon W. Randolph	868	104		Lot 138, ... East Lake, Mauldin.
28202 " 26, 1969	"				John Carl Reid	868	513		Lot ... Dr. Parkville.
28379 " 27, 1969	"				Charles C. Ard, et al	868	579		Lot 9, Block 1, Sec. 4, ...

# DIRECT or GRANTOR Index to Deeds - Greenville County, S. C.

Open at Proper Tab according to First Letter or Letters of Name and refer to Buff Sub-Index sheet for page reference.

(2)

KEYS - PRINTING CO.

FILE NUMBER DATE OF RECORD	GRANTORS FAMILY NAMES	GIVEN NAMES ABCDEFGH	GIVEN NAMES IJKLMNO	GIVEN NAMES PQRSTUVWXYZ	GRANTEES	BOOK	PAGE	NO. OF ACRES	BRIEF DESCRIPTION, LOCATION, ETC. (NOT WARRANTED)
30081 June 16, 1969	Hilstrap		Lewis L.		James E. Self, et al	870	116		Rd. Lot 8, Cor. Maple Dr. & County
1250 July 16, 1969	"		Lloyd W.		Fletcher C. Tate, et al	871	650		Quinlan Acres - Lot 28, Rio Vista Dr., County Rd.
1282 " 16, 1969	"		Lewis L.		Lloyd R. Fox, et al	872	30		Lot 9, Cor. Maple Dr. & Sec. III, Wade Hampton Gardens -
1395 " 17, 1969	"		Lewis L.		J. R. Porterfield, et al	872	79		re-record - Lot 3, Leywood Dr. Sec. III, Wade Hampton Gardens.
1386 " 17, 1969	"		Lewis L.		J. R. Porterfield, et al	872	116		Lot 3, Leywood Drive, County Rd.
3340 Aug 8, 1969	"		Lewis L.		Robert A. Burgess, et al	873	422		Lot 6, Cor. Maple Dr. & Cedar Vale -
3573 " 12-1969	"		Lloyd W.		E. F. Bagwell, et al	873	550		Lot 57, Stradling Terrace,
3720 " 13, 1969	"		Lloyd W.		Robert Lee Davis, Jr., et al	873	615		Lot 4, Hampton Ave. Ext.
4437 " 21-1969	"	E. M.			Charles W. Mease, et al	874	302		Lots 4 & 6, Marion St. "Fair Heights" City -
5070 " 28, 1969	"			W. W.	Lewis L. Hilstrap	874	576		Lot 15, Cumberland Ave.,
5069 " 28, 1969	"		Lewis L.		John D. Every, et al	874	578		Lot 11, Maple Drive.
5669 Sept. 5, 1969	"	Arthur B.			Henry C. Harding	875	300		Lot 8, Neatherly Drive, Rd. & Mauldin Circle.
5822 " 8, 1969	"		Lloyd W.		Gilbert W. Fairbanks	875	338		Part Lot 3, Cor. North Park Sville -
6308 " 12, 1969	"		Lewis L.		Doyle E. Brewer	875	554		Lot 128, Sec. III, Primatti
7172 " 23, 1969	"		Lewis L.		John D. Every, et al	876	298		Lot 11, Maple Drive Paris Mt., Rd. -
7733 " 30, 1969	"		Lloyd W.		William J. Hupflin, et al	876	577		Lot 16, Sylvania Ave.,

DIRECT or GRANTOR Index to Deeds - Greenville County, S. C.

Open at Proper Tab according to First Letter or Letters of Name and refer to Buff Sub-Index sheet for page reference.

KEYE PRINTING CO.

FILE NUMBER Date of Record	GRANTORS FAMILY NAMES	GIVEN NAMES ABCDEFGH	GIVEN NAMES IJKLMNO	GIVEN NAMES PQRSTUVWXYZ	GRANTEES	BOOK	PAGE	No. OF ACRES	BRIEF DESCRIPTION, LOCATION, ETC. (NOT WARRANTED)
8435 Oct. 8, 1969	Gilstrap		Lewis L.		C. Douglas Long, et al	877	270		Lot 105, Kingsgate -
9217 " 17, 1969	"		Lewis L., et al		Carolina Land Co., et al	877	560		Agreement Super Hwy. Homesites -
9955 " 27, 1969	"		Lloyd W.		John Thomas Cochran, et al	878	318		Lot # 85, Shadow Lane
12375 Nov 28, 1969	"		Lloyd W.		William E. Doan, et al	880	159		Lot 5, Summit Dr., City near Sville, Austin Sp.
12293 " 26, 1969	"		Lewis L.		C. R. Earnhardt, et al	880	143		Lot 67, Forest Park Drive,
12540 Dec. 1, 1969	"		Lewis L., et al		J. L. Locke Subdivision	880	277		Re-record, Agreement R/W. Mauldin
12790 " 3, 1969	"		Lewis L.		Maynard W. Bland, et al	880	397		Lot 6 + Part Lot 5, U.S. 276,
16174 Jan. 19, 1970	"		" "		William T. Griffin, et al	883	75		Lot 1, Alaska Ave., Lady
16335 Jan. 21, 1970	"		Lloyd W.		Robert H. Pezatt, et al	883	164		Lot 50, Cor. Old Garrison Bridge Rd. + Harbor Dr., formerly Jan Ave.
" " 16653 Jan. 27, 1970	"		Lewis L.		Minnie S. Heath	883	315		Bond for Title <sup>not subdivided</sup>
16782 " 28, 1970	"		Lloyd W.		Thomas David Lynn	883	358		Lot 5 Summit Dr.
17281 Feb. 2, 1970	Gilstrap		Lewis L.		Richard Canada, et al	883	602		Lot 20, Sitka Ave., Parkview.
17342 Feb. 5, 1970	Gilstrap		Lewis L.		Floyd M. Northy, et al	884	31		Part Lots 7 & 8, Evergreen Circle, Lakewood.
17347 Feb. 5, 1970	"		" "		George H. Harper, et al	884	36		Lots 82 + 83, Wynd Dr., Rt. 3, Simpsonville, S.C.
19210 Mar. 3, 1970	"	Arthur G. + Mattie Mae			Julian Leman Martin, Jr.	885	294		Part Lot 2, Prop. of J. D. Heatherly.



# DIRECT or GRANTOR Index to Deeds - Greenville County, S. C.

Open at Proper Tab according to First Letter or Letters of Name and refer to Buff Sub-Index sheet for page reference.

FILE NUMBER DATE OF RECORD	GRANTORS FAMILY NAMES	GIVEN NAMES ABCDEFGHIJ	GIVEN NAMES KLMNOP	GIVEN NAMES QRSTUVWXYZ	GRANTEES	BOOK	PAGE	No. OF ACRES	BRIEF DESCRIPTION, LOCATION, ETC. (NOT WARRANTED)
19267 Mar. 4, 1970 21328	Gilstrap		Lloyd W.		Annie J. Brown	885	351		Augusta Rd. Ranches, City, Lot 242, Slatling Ave., Greenbriar.
" 31, 1970 21587	"		Lewis L.		Tommy R. Crowe	887	116		Lot 65, Hawthorne Dr., Park.
Apr. 2, 1970 21934	"		Lewis L.		Henry, Kowalewski <i>et al</i>	887	207		Lot 66 Park Dr. Forest, Eastview Hgts. near S. 11th
Apr. 7, 1970 22148	"		Lewis L.		William D. Lanier <i>et al</i>	887	374		Lot 3 E. Curtis St County Rd.
" 10, 1970 22157	"		Lewis L.		Barbara J. Hart	887	559		Lot 10 Cor. Maple Dr. & Austin Sp.
" 10, 1970 23051	"		Lewis L.		Billy R. Crittendon, <i>et al</i>	887	565		Lot 41 Lanewood Dr., (Pine St.) Chick Spgs. Sp.
" 22, 1970 23481	"		Lewis L.		Paul S. Brooks, <i>et al</i>	888	380		Part Lot 1, Belvue Rd., Brook Dr. Chick Spgs. Sp. Green
" 28, 1970 25593	"		Johnnie W., <i>et al</i>		Henry L. Kelly	888	597		Int. Strip off Lot 1620, Over, Dr. Greenbriar
May 22, 1970 26027	"		Lewis L.		Louis P. Fuller, <i>et al</i>	890	358		Lot 39 on Ivy Dr. & Greenbriar Greenbriar.
" 28, 1970 26460	"		Lewis L.		Billy Lee Allen, <i>et al</i>	890	575		Lot 66 Hawthorne Dr. Overton Ave. Cedar Hill
June 2, 1970 26736	"		Lloyd W.		Roy S. Stewart, Jr. <i>et al</i>	891	116		Lot 58, Cor. Vernier Dr. & Circle, Lakewood.
" 5, 1970 27633	"		Lewis L.		Melvin Martin Griffin <i>et al</i>	891	317		Lot 94 Part Lot 8 Evergreen St. Chick Spgs Sp.
June 16, 1970 28654	"		" "		Paul S. Brooks, <i>et al</i>	892	124		Part Lot 1 Belvue Rd. (Cedar (Hawthorne Rd.)
June 26, 1970 2426	"		Lloyd W.		George E. Shockey, <i>et al</i>	893	82		Lot 1 Sulphur Springs Rd.
July 30, 1970 3263	"		Lewis L.		John T. Sparr, <i>et al</i>	895	110		Part Tract 1, St. John's Stone Harbor
Aug. 10, 1970	Gilstrap		" "		Francis M. Rice	895	127		Lot 44, Harlan Dr. Green



DIRECT or GRANTOR Index to Deeds - Greenville County, S. C.

Open at Proper Tab according to First Letter or Letters of Name and refer to Buff Sub-Index sheet for page reference.

KEYS PRINTING CO.

FILE NUMBER DATE OF RECORD	GRANTORS FAMILY NAMES	GIVEN NAMES ABCDEFGH	GIVEN NAMES IJKLMNO	GIVEN NAMES PQRSTUVWXYZ	GRANTEES	BOOK	PAGE	NO. OF ACRES	BRIEF DESCRIPTION, LOCATION, ETC. (NOT WARRANTED)
3927 Aug. 17, 1970	Gilstrap	George			Dist. Com. Berea Public Services	896	309		R/W
3922 " 18, 1970	"		Mary L.		" " "	896	331		"
" "	"	Charles			" " "	897	333		"
5471 Sept. 3, 1970	"		Lloyd W.		Edward F. Hill, Jr.	897	478		Mt. Top Lot 6 Hwy #183, Paris, 111 Burkham St.
6355 Sept. 15, 1970	Gilstrap		Lloyd W.		Franklin D. Sulpepper	898	359		et al Agreement to Purchase Lot, Mills Village
6407 Sept. 15, 1970	"		Lewis L.		Minnie S. Heath	898	331		Lot 27 Sec. 6 E. Str. Judson
6515 Sept. 16, 1970	Gilstrap	Catherine &		Thomas M. et al	Berea Public Ser. Dist.	898	461		Comm. Right of Way
"	"	Alan E., et al			" " " " "	898	461		
"	"	Glenda Ann, et al			" " " " "	898	461		
"	Gilstrap	Lorena Catherine, &		McFall, et al Thomas	" " " " "	898	463		Right of Way
"	"	Alan Eugene, et al			" " " " "	898	463		
"	"	Glenda Ann, et al			" " " " "	898	463		
6731 Sept. 18, 1970	"		Lewis L.		J. Doyle Lannius	898	576		Addition Lot 37 Balcome Blvd. Lakewood Hghts. near Sville
7605 " 29, 1970	"		Lewis L.		Emmett W. Davis et al	899	332		Lot 14 Todd Circle, Roland Eastdale, Austine Tp.
7606 " 29, 1970	"		Lewis L.		Glenn M. Forrest, et al	899	333		Lot 150, Dellrose Ave., Rd. & Bramlett Rd.
8310 Oct. 6, 1970	"	cancelled Doris & Hank G.R.M.	Lewis L. Mary L. W.	Book 1335 p 766 Aug 20 1970	Humble Oil & Refining Co.	900	26		Lease Lot Cor. White Horse

# DIRECT or GRANTOR Index to Real Estate Deeds - Greenville County, S. C.

Open at Proper Tab according to First Letter or Letters of Name and refer to Buff Sub-Index sheet for page reference.

KEYS PRINTING CO.

FILE NUMBER DATE OF RECORD	GRANTORS FAMILY NAMES	GIVEN NAMES ABCDEFGH	GIVEN NAMES IJKLMNO	GIVEN NAMES PQRSTUVWXYZ	GRANTEES	BOOK	PAGE	NO. OF ACRES	BRIEF DESCRIPTION, LOCATION, ETC. (NOT WARRANTED)
8608 Oct. 9, 1970	Gilstrap		Lewis L.		Melvin D. Jenkins, et al	900	160		(Pickens Hwy.) Paris Mt. Sp. Lot 30 Hope St. Hwy. 183 Highland
9325 " 19, 1970	"		Lloyd W.		Mildred S. Matthews	900	556		Lot 9 Blk. 11 Florida Ave.,
10000 Oct. 27, 1970	Gilstrap		James L., et al		S. C. Nat'l Bank	901	262		Real Prop. Agree.
"	"		Linda L., et al		" " "	901	262		
10405 Oct. 30, 1970	"		Lewis L.		Group V, Inc	901	501		276) Roland Hgts Sville Lot 74 S. Main St. (U.S. Hwy.) Circle
10699 Nov. 3, 1970	"		" "		Bob Jones University	901	622		Lot 45 White Oak Dr. University Hgts.
10716 Nov. 3, 1970	"		" "		William A. Seeger	901	643		Lot 63 Blk D Pisgah Dr. Paris near Mauldin
11021 Nov. 6, 1970	"		" "		Charles M. King, et al	902	157		Lot 34 Balcome Blvd. Lakewood
12789 Nov. 30, 1970	"		" "		Sarah E. Moody, et al	903	444		Part Tract 1 Stokes Rd. Glenn Gardens near Taylors
13040 Dec. 3, 1970	"		" "		Johnie Max Culpepper, et al	904	9		Lot 57 Longmeadow Rd. Brook. "Thornwood Acres"
13925 Dec. 14, 1970	Gilstrap		" "		Ronald E. Bagwell, et al	904	387		Lot 15 Thornwood Dr.
14744 Dec. 23, 1970	"		" "		J. W. Lunsford	905	125		Lot 35 Balcome Blvd. Lakewood Place
17101 Jan. 25, 1971	"		Lloyd W.		A. D. Watts	907	163		Lot 10 Blk J Third Ave Park
17642 Jan. 29, 1971	"		Mary W.		Jim Williams et al	907	462		Lot 3 Eastbourne Rd. & Strip Court Mansfield Park
18284 Feb. 5, 1971	"	Ephraim M.			Thomas M. Gilstrap	908	113		Lot 62 Sec. A, Stanford Lakewood
19042 " 17, 1971	"		Lewis L.		Henry H. Barnett, et al	908	576		Lot 36 Balcome Blvd.

# DIRECT or GRANTOR Index to Real Estate Deeds - Greenville County, S. C.

Open at Proper Tab according to First Letter or Letters of Name and refer to Buff Sub-Index sheet for page reference.

KEYS PRINTING CO.

( )

FILE NUMBER DATE OF RECORD	GRANTORS FAMILY NAMES	GIVEN NAMES ABCDEFGHIJ	GIVEN NAMES KLMNO	GIVEN NAMES PQRSTUVWXYZ	GRANTEES	BOOK	PAGE	NO. OF ACRES	BRIEF DESCRIPTION, LOCATION, ETC. (NOT WARRANTED)
19248 Feb. 19, 1971	Gilstrap		Lewis L.		Robert L. Parks, etal	909	127		M <sup>e</sup> Makin Dr. Greenville Sp. Bond for Title Lot 70
19348 Feb. 22, 1971	"		" "	Noah Lee	Lucille H. Roper Dist.	909	151		Elizabeth Hgts. Lots 13 & 14 M <sup>e</sup> Cray St
19546 Feb. 23, 1971	"			William	Gantt Sewer, Police & Fire	909	335		R/W
20074 Mar. 1, 1971	"		Lloyd W., etal		Greenville County	909	569		Petition
20847 Mar. 9, 1971	Gilstrap		Lewis L.		Duke Power Co.	910	248		R/W & Rose Ave "Chapin Spgs. Land Co."
24550 Apr. 20, 1971	"		Lloyd W.		C. Dan Joyner	913	230		Lot 8 Blk G. cor. Houston St. "Lakewood"
25217 Apr. 27, 1971	"		Lewis L.	Noah Lee	Joan B. Melancon, etal	913	533		Lot 25 Balcome Blvd
25352 Apr. 28, 1971	Gilstrap			William	Samuel A. Raiden	913	608		Lot 95 Paramount Park Rd. Eastover
26271 May 6, 1971	"	Alice H.			James Harris, etal	914	334		Lot 51 Zara St. near Laurens Dr. Less lot Glenmore Dr.
26272 May 6, 1971	"		Lewis L.		Hugh K. Mansfield	914	335		Lot cor. Jindal Rd & Glenmore Lakewood
26273 May 6, 1971	"		" "		Sam R. Baughman, etal	914	336		Lot 4 Evergreen Cir. Greer
27802 May 20, 1971	"		Lloyd W.		Fressley C. Jimms	915	558		Lot 12 Brown St. Extn. Valley Vista Mauldin
28649 May 28, 1971	Gilstrap		Lewis L.		Charles W. Syner, etal	916	350		Lot 47 Pinehurst Dr. Pine
28644 May 28, 1971	"		" "		Billy Z. Roach, etal	916	365		Lot 31 Balcome Blvd Lakewood Acres
28590 May 28, 1971	"		Lloyd W. etal		Chester A. Bowers, etal	916	410		Lot 10 Quinlan Dr. Quinlan Shrinewood
29011 Jun. 1, 1971	"		Lewis L.,		Thomas Samuel Taylor	916	561		Lot 12 Clairmont Dr.,

MICROFILMED

DATE

# DIRECT or GRANTOR Index to Real Estate Deeds - Greenville County, S. C.

Open at Proper Tab according to First Letter or Letters of Name and refer to Buff Sub-Index sheet for page reference.

KEYS PRINTING CO.

FILE NUMBER DATE OF RECORD	GRANTORS FAMILY NAMES	GIVEN NAMES ABCDEFGH	GIVEN NAMES IJKLMNO	GIVEN NAMES PQRSTUVWXYZ	GRANTEES	BOOK	PAGE	No. of ACRES	BRIEF DESCRIPTION, LOCATION, ETC. (NOT WARRANTED)
29212 June 3, 1971	Gilstrap		Lewis L.		George S. Lint, et al	917	137		Virile Austin Jr. Lot 77 Forest Park Dr. "Forest Park" Horse Hots.
30102 June 11, 1971	"	E. M., et al			Joseph D. Campbell, et al	917	559		Lot 10 Patricia Ave., White
31354 June 23, 1971	"		Lewis L.		Fire Dist Grantt Sewer, Police and	918	539		R/W
1401 July 14, 1971	"		" "		Paul Reid, et al	920	256		"Lakewood" Lot 29 Balcombe Blvd.
2769 July 28, 1971	"		" "		Joseph A. Whitt, et al	921	331		wood. Lot 30 Balcombe Blvd., Lake-
2999 July 29, 1971	"		" "		William F. Shealy	921	385		Lot 47 Florence Dr. "Hunter Acres"
3091 July 30, 1971	"		Lloyd W.		Roger Dale Bennett, et al	921	456		Vicksburg Dr. "Richmond Hills" Lot 6 Sec. 4 Cor. Lynchburg Dr. +
3502 Aug 3, 1971	"		Lewis L.		et al Bobbie W. Rhodes	922	13		Lot 26 Balcome Blvd., Lakewood Hampton Gardens
4290 Aug 11, 1971	"		" "		William A. Zimmerman	922	419		Lot 2 Sec. 2 Hampton Court, Wade
4380 Aug 11, 1971	"		" "		Gerry D. Jaynes, et al	922	420		Lot 173 Trent Dr., Avon Park
4684 Aug 13, 1971	"		" "		Venna Ann G. Howard	922	602		Lot 1 E. Earle St. City Hills
4933 Aug 17, 1971	"		" "		et al Kenneth D. Bergfeld	923	35		Lot 16 Birch Court, Beechwood Acre
5353 Aug 20, 1971	"		Nathan H. + Pamela U.		Development Secy. of Housing + Urban	923	209		Lot 20 Pitman Cir. Huntly Stor.
6227 Aug 30, 1971	"		Lloyd W.		et al Wilton J. Murphy	923	647		Lots 15 + 16 Cor. Congress + Fair Westcliffe Subd.
6419 Aug 31, 1971	"		" "		Norman A. Roper	924	49		Lot 45 Sec. 11 Sunderland Dr. wood
6633 Sept 1, 1971	"		Lewis L.		et al Billy R. Crittendon	924	135		Lot 28 Balcome Blvd., Lake

# DIRECT or GRANTOR Index to Real Estate Deeds - Greenville County, S. C.

Open at Proper Tab according to First Letter or Letters of Name and refer to Buff Sub-Index sheet for page reference.

KEYS PRINTING CO.

FILE NUMBER DATE OF RECORD	GRANTORS FAMILY NAMES	GIVEN NAMES ABCDEFGHIJ	GIVEN NAMES JKLMNO	GIVEN NAMES PQRSTUVWXYZ	GRANTEES	BOOK	PAGE	NO. OF ACRES	BRIEF DESCRIPTION, LOCATION, ETC. (NOT WARRANTED)
7060 Sept 7, 1971	Gilstrap		Lewis L.		William F. Griffin <sup>etal</sup>	924	368		Avon Park Lot 183 + Part Lot 184 Trent Dr.
7726 Sept 13, 1971	"		" "		Harold H. Batorn <sup>etal</sup>	925	44		Part Lots 1+2 Agnew Ave. Westcliffe
9027 Sept 27, 1971	"		Lloyd W.		Gene R. Warren, <sup>etal</sup>	926	90		Lot 44 Sec. II Sunderland Dr.
10431 Oct, 11, 1971	"		Lloyd W.		Bonnie J. Hodfrey	927	259		Lot 26 Glacien St.
10774 Oct 13, 1971	"		" "		Donald P. Hembree	927	409		Stewart Plat Lot 104 Saul Rd., W.C.
11188 Oct 18, 1971	"		Lewis L.		James J. Shealy <sup>etal</sup>	927	607		Austin Jr. Lot 143 Murray Lane, Eastdale
11862 Oct, 26, 1971	"		Lloyd W.		Jackie P. Bishop <sup>etal</sup>	928	339		Dr. Oakdale Lot 7 Sec. 2 Notchwood
13561 Nov-11-1971	"		Lewis L.		Gene H. Snow <sup>etal</sup>	929	475		"Lakewood" Lot 27 Balcome Blvd.
14749 Nov 24, 1971	"		" "		John P. Mitchell, <sup>etal</sup>	930	452		Lot 5 West Cir., Sville
15022 Nov-29-1971	"		Lloyd W.		Henry H. Hatchell, Jr. <sup>etal</sup>	930	546		Dr. Westcliffe Lot 46 Sec. II Sunderland
17151 Jan 11, 1972	"		Lewis L.		Stephen John Perry <sup>etal</sup>	933	415		Lot 146 Avon Park
20537 Jan-28-1972	"		Lloyd W.		Thomas H. Halverson <sup>etal</sup>	935	10		Lots 9+10 Kingswood
20510 Jan-8-1972	"		Lewis L.		Mary L. Thripps	935	18		Lot 13 Curtis Rd.
21866 Feb 14, 1972	"		" "		Kenneth Hyatt, <sup>etal</sup>	936	211		"Brook Glen Gardens" Lot 64 Longmeadow Rd.
22828 Feb 25, 1972	"		Lloyd W.		Mitchell H. Patterson <sup>etal</sup>	937	102		Lot 5 Harris Bridge Rd.



# DIRECT or GRANTOR Index to Real Estate Deeds -- Greenville County, S. C.

18  
( )

Open at Proper Tab according to First Letter or Letters of Name and refer to Buff Sub-Index sheet for page reference.

KEYS PRINTING CO.

FILE NUMBER DATE OF RECORD	GRANTORS FAMILY NAMES	GIVEN NAMES ABCDEFGHIJ	GIVEN NAMES JKLMNO	GIVEN NAMES PQRSTUVWXYZ	GRANTEES	BOOK	PAGE	No. of ACRES	BRIEF DESCRIPTION, LOCATION, ETC. (NOT WARRANTED)
28006 Apr 17, 1972	Lilstrap		Lewis L.		Malcolm D. Finley	941	243		Bond for title
28179 Apr 18, 1972	"		" "		Judy F. Nussey et al	941	275		Hotels Lot 37 Carter Dr. Laurel Way Westcliffe Subd.
28459 Apr 20, 1972	"		Lloyd W.		Ben W. Lambert et al	941	417		Lot 214 Sec III-B Eastcliffe
28554 Apr 21, 1972	"		"		Thomas A. Hill et al	941	447		Unimproved Lt. Lots 9+10 Ballenger St + Acres
28686 Apr 24, 1972	"		Lewis L.		Jack L. King et al	941	572		Lot 33 Neal Circle, North
28685 Apr 24, 1972	"		"		Nellie N. Knight et al	941	571		Lot Rocky Creek Gardens " Paris mt. Sp.
28866 Apr 25, 1972	"		Lloyd W.		Clyde J. Dow et al	941	593		Lot 9 Orchid Dr " Cedar Lane"
29076 Apr 27, 1972	"		Lewis L.		Marion Lee Green et al	942	101		Bond for title - Part Lot 5 near Pleasant Grove Baptist Church + Green - Chick Spring
"	"		"		" " "	942	101		Acres
29297 Apr 28, 1972	"		"		David M. Julian et al	942	197		Lot 217 Casper Dr. "Augusta Harrison Rd.
30497 May 10, 1972	"		"		Kerath Hoffman et al	943	121		Lot 4 Cor. Stokes Rd + Hodges Dr.
31403 May 18, 1972	"		Lloyd W.		Doyle R. Peace	943	612		Lot B. Cor. Parker Rd. + Harris Rd.
31770 May 23, 1972	"	E.M.			Horace Mauldin	944	261		Lot 11 Patricia Ave. "White Dr. Rockvale
32080 May 25, 1972	"		Lewis L.		Larry Joe Guy et al	944	412		Part Lot 208, Sec. 2 Rockvale. Dr. (Lind St)
32409 May 29, 1972	"		" "		Dave Talin, Jr.	944	610		Part Lots 8, 9 + 10 Linwood Rockvale
32789 June 1, 1972	"		" "		Erma E. Poff et al	945	109		Lot 209 Sec. 2 Rockvale

# DIRECT or GRANTOR Index to Real Estate Deeds - Greenville County, S.C.

Open at Proper Tab according to First Letter or Letters of Name and refer to Buff Sub-Index sheet for page reference.

KEYS PRINTING CO.

FILE NUMBER	GRANTORS FAMILY NAMES	GIVEN NAMES ABCDEFGH	GIVEN NAMES IJKLMNO	GIVEN NAMES PQRSTUWXYZ	GRANTEES	BOOK	PAGE	NO. OF ACRES	BRIEF DESCRIPTION, LOCATION, ETC. (NOT WARRANTED)
33440	Gilstrap	<del>Cancelled</del> Dannie S. Linderley	D.	5-23-85 # 35528	S. C. Nat'l Bank	945	602		Real Prop. Agree.
June-7-1972		<del>Cancelled</del> Dannie S. Linderley	L.	5-23-85 # 35528	" "	945	602		
34188	"		Lloyd W.		George O. Jacks	946	321		Chick Spg. Sp. Lot 8 Bahan Court,
35290	"		Lewis L.		Cathy E. Coffield	947	140		Dr. Rockvale Lot 210 Sec. 2 Rockvale
668	"		" "		B. J. Ewertt, et al	948	380		"Lakewood" Lots 5+7 Evergreen Circle,
2319	"		Mary W.		Lloyd W. Gilstrap	950	11		part lot at near Lot 4 Eastbourne Rd, also
2571	"			Walter	Wilhelmina Hackney	950	238		Lot 11 Dellwood Dr.
6318	"	E. M., et al			Greenville Roofing Co.	953	503	7.8	acres near intersection White Horse Rd. + S.C.
Aug-30-1972	"	George, et al			" " "	953	503		Hwy 253
8150	"		Lewis L.		C. M. Martin et al	955	263		Lot 6 Douglas Dr. "Martindale"
9298	"		" "		Donald W. Elvington et al	956	340		Lot 8 Douglas Dr. "Martindale"
11537	"		" "		George Ray Roach et al	958	94		"Martindale" Lot 51 Martindale Dr.
11712	"		Lloyd W.		J. W. Pitts, et al	958	186		Park "No. 2" Part lot 60 near Harvard St. "Camilla"
12667	"		Lewis L.		A. E. Norton, et al	959	61		Lot 6 Cedar Terrace Village, Simpsonville
14419	"		Lewis L.		Julia Loretta Gilstrap	960	310		Lot 129 Third St., Woodside Mills
18317	"		" "		" " "	963	481		Blk 1, Sec. A, Parkvale Lot 9 Summitt Dr. (Bennett St)

# DIRECT or GRANTOR Index to Real Estate Deeds -- Greenville County, S. C.

Open at Proper Tab according to First Letter or Letters of Name and refer to Buff Sub-Index sheet for page reference.

KEYS PRINTING CO., GREENVILLE, S. C.

FILE NUMBER	GRANTORS FAMILY NAMES	GIVEN NAMES ABCDEFGH	GIVEN NAMES IJKLMNO	GIVEN NAMES PQRSTUWXYZ	GRANTEES	BOOK	PAGE	NO. OF ACRES	BRIEF DESCRIPTION, LOCATION, ETC. (NOT WARRANTED)
DATE OF RECORD									
18318 Dec 27, 1972	Gilstrap		Lewis L		Joann A. Phillips	963	482		City Lot 27 Clemson Ave, near dale "
18319 " "	"		" "		etal Margaret E. Bergschulte	963	495		Lot 7 Douglas Dr. "Martin- Cedar Vale, Sec II
21249 Jan 29, 1973	"		Lloyd W.		etal James M. Bagwell	966	49		Lot 87 Old Buncombe Rd. Beattie E. Huff
23375 Feb. 20, 1973	"		Lloyd W.		etal Gary T. Cheek, Jr.	967	567		Lot 6 Euvace Dr. prop. of Phris Int. Sp.
25065 Mar 7, 1973	"		Lloyd W.		Rosa Lee Evans	969	238		Lot "Razor Dr. "dona lauci" H, to "
25497 MAR. 12, 1973	"		Lloyd W.		Roger D. Smith, etal	969	579		Lot 26 Patti Dr. "Stanton (Laurel St.)
28023 April 4, 1973	"		Lloyd W.		Elizabeth J. Pinnon	971	705		Lot 9 Russell Ave. Monaghan Mills, near City
29064 April 11, 1973	"		Lloyd W.		Robert E. Register, etal	972	510		Lot 27 Moody St. Sec. 2 Victor "Martindale "
29283 April 16, 1973	"		Lewis L.		K. E. Hall, etal	972	638		Lot 4 Douglas Dr. "Cheatum Hills "
30469 April 27, 1973	"		Lewis L.		Regina L. Gilstrap	973	322		Lot 75 Chipley Lane (Hampton St.)
30469 April 27, 1973	"		Lewis L.		" " "	973	329		Lot 25 Nancy Dr.
31945 May 9, 1973	"		Lewis L.		Duke Power Co.	974	244		R/W Verner Dr. Cedar Vale, Sec. 2
32421 May 14, 1973	"		Lloyd W.		etal Randolph J. Tippo	974	504		Lot 101 Co. Old Buncombe Rd. "Beachwood Hills "
32824 May 17, 1973	"		Lewis L.		etal Clarence O. F. Wilson	974	783		Lot 23 Beachwood Dr. Sec. II Hampton, abating the lot
33810 May 23, 1973	"		Nancy U. etal		etal Harlan B. Crowder	975	392		Lot 1 Verner Rd, near Ring Martindale
3463 June 4, 1973	"		Lewis L.		Robert Tippo, etal	975	827		Lot 5 Douglas Dr.

# DIRECT or GRANTOR Index to Real Estate Deeds -- Greenville County, S. C.

Open at Proper Tab according to First Letter or Letters of Name and refer to Buff Sub-Index sheet for page reference.

KEYS PRINTING CO., GREENVILLE, S. C.

FILE NUMBER DATE OF RECORD	GRANTORS FAMILY NAMES	GIVEN NAMES ABCDEFGHIJ	GIVEN NAMES KLMN	GIVEN NAMES OPQRSTUWXYZ	GRANTEES	BOOK	PAGE	NO. OF ACRES	BRIEF DESCRIPTION, LOCATION, ETC. (NOT WARRANTED)
37523 June 27, 1973	Hilstrap		Lewis L.		James D. Thompson, et al.	977	709		Lot 7 Property of D.M. Forester, et al Cedar Vale, S.C.
37691 June 28, 1973	"		Lloyd W.		Weldon E. Hattgeland	977	772		Lot 90 Old Buncie Rd., Beechwood Hills
2153 July 20, 1973	"		Lewis L.		Johnnie M. Dickert, et al	979	475		Lot 22 Beechwood Dr., South
2893 July 29, 1973	"		Mattie Belle B.		Frank Dent Dorothy Dent, Police	980	141		R/W (386-1-23) Monaghan Middle Village
5474 Aug. 22, 1973	"		Lloyd W.		George Thomas Bonds	982	220		Lot 22, Sec. 1 Haynesworth St.,
8908 Sept 27, 1973	"		Lewis L.		James W. Gary, et al	985	30		Part Lot 1 Webster Rd.
9512 Oct. 3, 1973	"		Mary L.		B. Lanche A. Curwell	985	419	1	Ac. White Horse Rd.
9732 Oct 5, 1973	"		Lloyd W.		Bureau Public Service	985	563		R/W
10831 Oct. 18, 1973	"		Lewis L.		Regina & Hilstrap	986	383		Lot 9 North Area Sub.
10918 Oct. 19, 1973	"		Lewis L.		Wallace D. Mauldin	986	430		Strip Evergreen Circle, Lakeview
11523 Oct. 26, 1973	"		Lewis L.		Lamar E. Thomas, et al	987	15		Lot 52 Stonewood Sub. Coleman Hgts.
12234 Nov. 2, 1973	"		Jamie A.		Charles A. Simmons	987	527		Bound for Lot 79 "Green" Circle
13257 Nov. 16, 1973	"		Lewis L.		Propertunities, Ltd.	988	389		Lot 6 Marginal Rd. "L'ville" Stamton Hgts.
14111 Nov. 23, 1973	"		Lloyd W.		Harry D. Judson, Jr.	989	106		Lot 4 Patti Dr. Highland Sub.
19320 Feb. 1, 1974	"		Lewis L.		Carl Cochran, et al	993	257		part lot 9 Washington Ave., "Northside Hgts."
19525 Feb. 5, 1974	"		Lewis L.		Donald C. Chapman	993	346		Lot 12 Northside Circle,

# DIRECT or GRANTOR Index to Real Estate Deeds -- Greenville County, S. C.

Open at Proper Tab according to First Letter or Letters of Name and refer to Buff Sub-Index sheet for page reference.

LEDS PRINTING CO., GREENVILLE, S. C.

FILE NUMBER DATE OF RECORD	GRANTORS FAMILY NAMES	GIVEN NAMES ABCDEFGHIJ	GIVEN NAMES KLMNOP	GIVEN NAMES QRSTUVWXYZ	GRANTEES	BOOK	PAGE	NO. OF ACRES	BRIEF DESCRIPTION, LOCATION, ETC. (NOT WARRANTED)
21179 Feb 2, 1974 22270	Hilstrap		Lewis L.		Jimmy D. Midaw <sup>etal</sup>	994	393		Castles Dr., Mauldin lot 125 Birchwood Lane,
Mar 2, 1974 22290	"		Lewis L.		Robert Danny Willis <sup>etal</sup>	995	69		part lot 2 Station Rd Front "
Mar 2, 1974 22291	"		Lewis L.		William M. Hitchins <sup>etal</sup>	995	70		lot 83 Don Dr., "A Newwood Oaklawn Tp.
Mar 2, 1974 23517	"		Lewis L.		Kenna Ann H. Howard	995	71		2 Tracts Fab. Shoals Rd. Acres "Hant" Tp.
Mar 22, 1974 24235	"		Lloyd W.		Eva. Bell Tucker	995	752		lot 3 Nolia Dr., "Seymour "Northside Hgts."
Mar 29, 1974 24215	"		Lewis L.		Stephen W. Sloan <sup>etal</sup>	996	235		lot 9 Northside Circle,
Mar 29, 1974 24214	"		Lewis L.		Danny A. Hollaway <sup>etal</sup>	996	265		lot 65 "Brook Glenn Gardens" "Pinecrest"
Mar 29, 1974 24324	"		Lewis L.		Marion S. Brigen <sup>etal</sup>	996	266		lot 166 Vine Hill Rd. "Northside Hgts"
April 1, 1974 25366	"		Lewis L.		Terry Eugene Williams <sup>etal</sup> County	996	371		lot 6 Northside Circle A/C (Mrs Call) "Sam Louis Park"
April 10, 1974 25299	"		Lloyd W.		School Dist. of Greenville # 30706 lot BK 56-808	996	866		part lot 21 & 22 Co. Davis & Vin
April 16, 1974 "	"	Ronald A.			Admitted 4-17-78 Fidelity Fed. S & S Assoc # 30706 lot BK 56-808	997	245	}	Real prop. agree,
" "	"	Francis R.			Admitted 4-17-78 " " " " " " " "	997	245		
Apr 22, 1974 27033	"		Lewis L.		Tommy C. Mathiam <sup>etal</sup>	997	865		Prop. 21. dha lot 6 Maple St. Pitney Edwards Hgts.
Apr 26, 1974 27032	"		Lewis L.		Julia Loretta Hilstrap	997	805		lot 7 Northside Cir. Northside Subd.
Apr 26, 1974 27475	"		Lewis L.		Lewis L. Hilstrap, Jr. <sup>etal</sup>	997	806		lot 14 Brookdale Ave. Knob Hill Mauldin
May 1, 1974	"		Lewis L.		Robert W. Pridmore Jr.	998	93		lot 119 Paxton St. Mauldin



# DIRECT or GRANTOR Index to Real Estate Deeds -- Greenville County, S. C.

18

Open at Proper Tab according to First Letter or Letters of Name and refer to Buff Sub-Index sheet for page reference.

KEYS PRINTING CO., GREENVILLE, S. C.

FILE NUMBER	GRANTORS FAMILY NAMES	GIVEN NAMES ABCDEFGH	GIVEN NAMES IJKLMNOP	GIVEN NAMES QRSTUVWXYZ	GRANTEES	BOOK	PAGE	NO. OF ACRES	BRIEF DESCRIPTION, LOCATION, ETC. (NOT WARRANTED)
28572									Hghts.
May 10, 1974 29938	Milstrap		Lewis L.		Lewis L. Milstrap Jr.	998	717		Lot 15 Cumberland Ave. Fair Valley Hghts
May 27, 1974 32358	"	Henry P. + Louise C.			S.C. State Hwy Dept.	999	658		Part Tract 6, Howell Circle Rogers
June 18, 1974 32357	"		Lewis L.		Lewis L. Milstrap Jr.	1001	447		Lot 25 Hyde Circle, Mauldin
June 18, 1974 32366	"		Lewis L.		Ruby J. Nalley	1001	448		Lot 32 Balcone Blvd. "Northside Hghts."
June 18, 1974 32917	"		Lewis L.		Eugene A. Welch et al	1001	454		Lot 31 Northside Circle Prop't. Tom W. Tucker et al
June 25, 1974 4964	"		Lloyd W.		Michael W. Sanghuf	1001	750		Lot 8 + part lot 7 Princess Ave.
Aug. 20, 1974 6485	"		James A.		Charles A. Simmons et al	1005	263		Lot 29 Lugaw Rd. "Coleman Hghts." Spring Sec. II
Sept. 5, 1974 6594	"		Lewis L.		Phyllis E. Campbell	1006	279		Lot 126 Butler Rd. "Dolly near City
Sept. 6, 1974 9175			Lewis L.		Elizabeth W Parks Curator	1006	330		Lot 70 McMakin Dr. Trudy - Val Sec. I
Oct. 8, 1974 10040	Milstrap	by J. Elliott Williams, U.S. Marshall for Dist of S.C.	Betty J.		Housing + Urban Dev	1008	31		Lot 62 New Dunham Bridge Rd. Riverdale
Oct. 17, 1974 10794	"		Lewis L.		Thomas C. Cobb, et al	1008	688		Lot 62 South Valley Lane, Mansfield Park, Sec. A.
Oct. 25, 1974 13079	"		Mary L.		Thomas M. Gilstrap et al.	1009	218		lots 60 & 61 Stamford Rd & Stamford Ct "Sherwood Forest"
Nov. 22, 1974 15739	"		Lewis L., et al		Robert M. Stenhouse et al.	1010	690		Lot 72 LeGrand Blvd Highland
Dec. 31, 1974 15738	"		Lewis L.		Ernest C Cochran et al.	1012	453		Part Lot 9 Washington Ave, Eastdale, Mauldin
Dec. 31, 1974	"		Lewis L.		Eugene M. Mitchell	1012	454		Lot 70 Sycamore Dr.,
					MICROFILMED				