

DIRECT or GRANTOR Index to Deeds — Greenville County, S. C.

(B)

REG. U. S. PAT. OFFICE *Chas. McCall* County Indexes Since 1888 An Identifying Trade Mark

To locate names, open at SURNAME INITIAL TAB and refer to Buff Sub-Index sheet for page reference.

Cott Family Name Index No. 75 Copyright 1949

FILE NUMBER	GRANTORS	GIVEN NAMES	GIVEN NAMES	GIVEN NAMES	GRANTEES	BOOK	PAGE	No. of Acres	BRIEF DESCRIPTION, LOCATION, ETC.
DATE OF RECORD	FAMILY NAMES	ABCDEFGH	IJKLMNO	PQRSTUVWXYZ					(Not Warranted)
8901 Apr 13-1950	Davis		Mildred S. et al		S. L. Cobb, et al	406	483		Prop. Oaklawn Sp. Lot 1, Henry S. Stannell
9261 " 17-1950	"	E. F.			B. F. Kennedy	407	35	Part	Lots 17 & 18, Gantt Sp.
9694 " 20-1950	"	Mrs. Francis	G	Troy C.	Ray Jenkins	407	455		Near Piedmont Grope Sp. Lots 10, 11 & 12, on Hwy # 29, Denkline Sp.
11258 May 8-1950	"			Willie M.	Lawrence Brooks, et al	409	44	1.15	acres on State Hwy No 814, Denkline Sp.
11660 " 12-1950	"		John W.		Frank S. Leake, Jr. et al	409	167		Lot 24, Glenn St. Galle Sp.
11804 " 15-1950	"		Otis		Ella Davis	409	239		Gantt Sp. Part tract to Estate Ella Easley Galle Sp.
12541 " 22-1950	"			H. S.	E. C. Keith	409	516		Lot 3, L. J. Jones Prop. Ward 6 - City
13029 " 1950	"	H. M.	et al		J. D. Todd, et al	410	311		Lot on tract Augusta St.
13544 " 1950	"	Estelle C.	et al		Duke Power Co.	411	15		Rights of Way
13594 " 1950	"		Janie		" " "	411	17		" " "
13610 " 1950	"		Otis		" " "	411	19		" " "
13694 " 1950	"			Jens	" " "	411	21		" " "
13767 " 1950	"				" " "	411	23		" " "
13844 " 1950	"		Lee C.		Edwin McJ. Meares	412	12		Int. 2 tracts Saluda Sp. River Falls, Cleveland Sp.
13877 " 1950	"		Lee C.		Edwin McJ. Meares	412	67		Lot 15, near B. Ellis Ridge Rd.
13977 " 1950	"		Bison S. et al	as execs	Duke Power Co.	412	170		Rights of Way

DIRECT or GRANTOR Index to Deeds - Greenville County, S. C.

(S)

REG. U. S. PAT. OFFICE *Chas. McCall* County Indexes Since 1888 An Identifying Trade Mark

To locate names, open at SURNAME INITIAL TAB and refer to Buff Sub-Index sheet for page reference.

Cott Family Name Index No. 75 Copyright 1949

FILE NUMBER	GRANTORS FAMILY NAMES	GIVEN NAMES ABCDEFGH	GIVEN NAMES IJKLMNO	GIVEN NAMES PQRSTUWXYZ	GRANTEES	BOOK	PAGE	No. of Acres	BRIEF DESCRIPTION, LOCATION, ETC. (Not Warranted)
22514 Sep 15 1950	Davis			Richard	Duke Power Co.	418	545		Right of Way
22514 15 1950	"		Otis		" " "	418	536		" " "
22514 15 1950	"			Jena	" " "	418	537		" " "
22514 15 1950	"	Burtis			" " "	418	526		" " "
22710 18 1950	"		Otis		John L. Burtis, et al	419	124		Augusta Rd. Grille Sp. Lot on County Rd. off Old
22837 19 1950	"		J. P. et al		G. F. Smith, et al	419	171		Lot 20 Super Hwy. 29 + Lot 40 Ridge St. Vance Edwards
"	"		Julius A. et al		" " "	419	171		Est. W. L. Spigo, Jr. Easley, W. L. Spigo, Jr.
23223 23 1950	"		Otis		Mrs. Sylvester Golden	419	393		Part Lot 5, Estate of Ellis
23550 29 1950	"	H. B.			H. J. Newby	419	473	31 1/4 acres	Bates Sp. + East King St. Anderson St. Highlands
24441 Oct 5 1950	"		James L.		Samuel J. Faulkner	420	438		Lot 8, cor. Anderson Rd. Hwy. 81
25034 13 1950	"		J. E.		Duke Power Co.	421	147		Right-of-way
25319 17 1950	"	LeLyde A.			J. S. Christopher, Jr.	421	267	40.25 acres	Tract 3, Dunblin Sp.
257104 Nov 8 1950	"		Lottie J. et al		Ruby Hunt Jenkins	422	515	2.5 acres	Oakland Sp.
27828 16 1950	"		Mabel B. et al		Duke Power Co.	423	287		Right of Way
28027 17 1950	"		James P. et al		Ernest Davis	423	415		Lot 12.2, Blk. A, Hunt St. City View
"	"		Mitchell H. et al		" " "	423	415		

DIRECT or GRANTOR Index to Deeds — Greenville County, S. C.

Cott Family Name Index No. 75
Copyright, 1949

To locate names, open at SURNAME INITIAL TAB and refer to Buff Sub-Index sheet for page reference.

Made by The Cott Index Company, Columbus, Ohio
Sold by Walker, Evans & Cogswell Co., Charleston, S. C.

(2)

FILE NUMBER	DATE OF RECORD	GRANTORS FAMILY NAMES	GIVEN NAMES ABCDEFGHIH	GIVEN NAMES IJKLMNO	GIVEN NAMES PQRSTUVWXYZ	GRANTEES	BOOK	PAGE	No. of Acres	BRIEF DESCRIPTION, LOCATION, ETC. (Not Warranted)
28497	Nov. 24 1950	Davis		J. R.		H. M. Allen	424	66	4.06	Dahlawn Sp. acres, J. B. Bennett Est.
29007	Dec. 1 1950	"			Jill	Claude N. Hall et al	424	303		Dahlawn Sp. Lot Eastview School Dist
29063	" 1-1950	"	Dixon D. Est. et al			J. Russell, Bishop of Chas. the Most Reverend John	424	318		city 7 Lot 3, West Washington St.
29252	" 4-1950	"	Annie Mae M. et al			Thomas McAgee Junior	424	393		Just) St. Jefferson Heights Lot 13 Blk. A, Record (Yuma
29935	" 12-1950	"	Hazel W.			Edward L. Garren	425	99		Heights. Lot 9, Franklin R. Franklin
986	Jan. 12 1951	"	Clayde A.			Missouri F. Hudson	427	76	88.05	Dunklin Sp. acres Dunklin Bridge area
1571	" 19-1951	"	mw.	Otis		Fannie Norris	427	330		Lot Grille Sp.
3032	Feb. 7 1951	"	Edith			M. B. Durham	428	387	1.03	acres Dunklin Sp. "Love Est." in Traveler Dist
3306	" 9-1951	"		Lora		Joseph E. Davis	428	427		Int. Lot 2, Burnside
3731	" 15-1951	"		J. Frank		James A. Dusenberry	429	95		Lot East North St.
3870	" 16-1951	"	A. B. et al			Bertha Orr	429	113		Part. Tract 1, Benj. H.
4205	" "	"	Earline G. et al			" "	429	113		Reservoir Rd. Chas.
4282	" 21-1951	"		Julia M. et al		R. J. Leaser	429	314	20.84	acres (Lots 1-10)
4446	" 22-1951	"	Restina			Wm. L. Lamm	429	374		Right of way
5056	" 23-1951	"		Julia M. et al		Thomas L. Lamm	429	374		acres
5056	Mar. 1 1951	"		Thos. L.						

DIRECT or GRANTOR Index to Deeds - Greenville County, S. C.

(7)

REG. U. S. PAT. OFFICE *Chas. McCook* County Indexes Since 1888 An Identifying Trade Mark

To locate names, open at SURNAME INITIAL TAB and refer to Buff Sub-Index sheet for page reference.

Cott Family Name Index No. 75 Copyright 1949

FILE NUMBER	GRANTORS FAMILY NAMES	GIVEN NAMES ABCDEFGHIJ	GIVEN NAMES JKLMNO	GIVEN NAMES PQRSTUVWXYZ	GRANTEES	BOOK	PAGE	No. of Acres	BRIEF DESCRIPTION, LOCATION, ETC. (Not Warranted)
5313 Mch 5 1951	Davis			Sam P.	H. A. Cordell	430	183		(Kilgillins Rd.) Vista Hills. Lot 51 cov. Kent Lane + County Grille Sp.
6307 17 1951	"	Ganell M. + Mrs.		Raymond	Mrs. R. V. Potts	431	5		Lot 17, Burnmittle ave. Sp. + Int. in RPT
6410 19 1951	"			Ada G. et al	H. D. Quinn	431	87		Lot Buncombe Rd. Grille
6508 20 1951	"			Thomas	Jean M. Davis	431	149		Power of Atty.
6681 22 1951	"	Bessie Summerrall, et al			Alberta Summerrall	431	233		Lots 9, 10, 11, 12 + 13 of Tract 2 + Tract 3, adj. of the Nannie Benson Place, Bates Sp. City.
7427 20 1951	"	Bessie, et al			"	431	233		
7621 1951	"	Geneva			Edward Diston	431	485		Lot 43, Blk. 1, Nicholstown Grove Sp.
7733 1951	"	Dorothy B. + Marion			James R. Jones	431	547		Lot Piedmont - Pelzer Rd.
7833 1951	"			L. M. et al	A. P. Luff	433	371		Lot cov. Pine St. + Old Rutherford Rd. which Sp. Sp.
7933 1951	"			Mozell S. et al	"	433	371		Woodville Heights Lots 4+5, Sec. 5, Spruce St.
8033 1951	"	F. L.			Julian Cowart	433	419		
8133 1951	"			Willie E. et al	Jerry Payne, et al	433	503		Lot 15, Sec. 3, Bloom St. Piedmont Ind. Co. Village.
8233 1951	"			Sybil B. et al	"	433	503		
8333 1951	"	Eleanor H. Mrs.			Ann Cranfill Cook	434	235		Drive Park Hill, City. Contract Lot 66 Brookwood Ave., East Highlands Estates.
8433 1951	"	Elsie E.			Roy S. Davis	435	343		Int. Lot 19 Blk. 1, Sec. 5, Calhoun St. Ward 1, City.
8533 1951	"			Bessie S.	Pat S. Petroskas	435	512		West 1/2 Lot 44, Sec. 15, West

DIRECT or GRANTOR Index to Deeds — Greenville County, S. C.

Cott Family Name Index No. 75
Copyright, 1949

To locate names, open at SURNAME INITIAL TAB and refer to Buff Sub-Index sheet for page reference.

Made by The Cott Index Company, Columbus, Ohio
Sold by Walker, Evans & Cogswell Co., Charleston, S. C.

(8)

FILE NUMBER	GRANTORS FAMILY NAMES	GIVEN NAMES ABCDEFGHIH	GIVEN NAMES IJKLMNO	GIVEN NAMES PQRSTUVWXYZ	GRANTEES	BOOK	PAGE	No. of Acres	BRIEF DESCRIPTION, LOCATION, ETC. (Not Warranted)
13497	Davis	Eleanor	N.		Ann Cranfill Cook	436	168		Park Hill. Lot 60, Brookwood Drive
June 9, 1951 14119	"	"	J. G.		William S. Lindsay	436	399		Scott's Lots 2, 3 + 4, White Horse Rd.
" 16-1951 14905	"	"	James J.		Orelle P. Heiko	437	154		
" 26-1951	"	"	James Fred	et al	"	437	154		Lot 23, Sec. 6, Henry St. Luncheon Mills
" " "	"	"	Nora R.	et al	"	437	154		
" 15374	"	"	J. J.		J. M. Cox, et al	437	316	6	
July 2, 1951 15372	"	"	J. J.		Erbert Brasler	437	312	6.35	acres, Oaklawn Sp.
" 2-1951 10957	"	Estelle	et al	by J. E. Christensen	Greater Greenville, Seyler Dist. Comm.	434	205		Right of Way
May 9, 1951 11033	"	"	"	J. E. Christensen, clerk of court	"	434	245		" " "
" 10-1951 11033	"	Christensen	et al	clerk of court	"	434	247		" " "
" 10-1951 15811	"	"	Janie	by J. E.	"	437	499		Buncombe Rd. (U.S. Hwy) Lease. Lot West side
July 9, 1951 16252	"	"	"	"	A. S. Tornatore	438	87		(Lot 19, Blk. 2, Old Rd. Newlands, etc.) Old Davis Mill Rd. Ant. in Acad. lot 53654, Rabbit
" 12-1951	"	"	"	"	Homer Styles				
" 16005	"	"	"	"	"				
" 13-1951 16664	"	"	Mallie + Van		Rose E. Stanton	435	127		
" 13-1951 16804	"	Kerathy	et al		"	438		44	
" 22-1951	"	Grand	et al		"				

DIRECT or GRANTOR Index to Deeds - Greenville County, S. C.

REG. U. S. PAT. OFFICE *Chas. McClellan* County Indexes Since 1888 An Identifying Trade Mark

To locate names, open at SURNAME INITIAL TAB and refer to Buff Sub-Index sheet for page reference.

Cott Family Name Index No. 75
Copyright 1949

FILE NUMBER DATE OF RECORD	GRANTORS FAMILY NAMES	GIVEN NAMES ABCDEFGHIJ	GIVEN NAMES JKLMNO	GIVEN NAMES PQRSTUWXYZ	GRANTEES	BOOK	PAGE	No. of Acres	BRIEF DESCRIPTION, LOCATION, ETC. (Not Warranted)
16804 July 20-1951	Davis	Betty E. et al			W. A. Hammond	438	337		Daniel & Flora Aves. Hillside Tr. Eastern 1/2 Lots 48 & 49, Cor.
17066 23-1951	"	Lizzie St.			Duke Power Co.	438	522		Right of Way University Heights Lot 127 Midland St.
17635 31-1951	"	l. l.			Carl F. Glenn et al School District	439	207		
17892 Aug 3-1951	"		L. M. et al		Board of Ins. of the Paris	439	316	3.2	acres, Davis Ave. Piedmont Park, Chick spp. Tr.
"	"		Mozell D. et al		" " " " " "	439	316		
18029 4-1951	"		Louise M. et al		Thomas S. Davis, et al	439	365		Int. Lots in City & County
"	"		Jean M. et al		" " " " "	439	365		
18218 1951	"	Elizabeth L.			Beth Naefacre, et al	439	463		Forest Heights. Lot 49, Longview Terrace, Int. along U. S. Hwy. 29, Hillside Tr.
18219 1951	"	Lelyde			J. Leroy Langston, Jr.	440	215		1/2 Int. Lot U. S. Hwy. 29, also 1/2 state line + lot adj. Belcher Tr. Lot on or near north base line
18227 1951	"		Nora V. & Millie J.		R. M. Hawkins	440	271		Anchorage Dr. City. Lot 16 Alasha Ave. (now to Davis Property)
18228 1951	"		Lois J.		Homes, Inc.	440	381		Building Restrictions Applies Ave. Sect. 4, Jackson Miles Village. Lot 46, cor. Seventh St. & Newbert
18229 1951	"		Lois J.		Davis Property	440	351		Augusta Ave. Lot 133 Patton Drive City
18230 1951	"		James Henry		J. F. Guess, et al	440	482		Lot 5 Belchwood Ave
18231 1951	"		Hazel St.		J. G. Howard	440	484		
18232 1951	"		Lois J.		Michael Joseph Howard	440	485		
18233 1951	"		Louise M. et al		Lillian D. Hartsock	441	91		Lots in & out of City

DIRECT or GRANTOR Index to Deeds — Greenville County, S. C.

Cott Family Name Index No. 75
Copyright 1949

To locate names, open at SURNAME INITIAL TAB and refer to Buff Sub-Index sheet for page reference.

Made by The Cott Index Company, Columbus, Ohio
Sold by Walker, Evans & Cogswell Co., Charleston, S. C.

21
(2)

FILE NUMBER DATE OF RECORD	GRANTORS FAMILY NAMES	GIVEN NAMES ABCDEFGHIJ	GIVEN NAMES JKLMNO	GIVEN NAMES PQRSTUVWXYZ	GRANTEES	BOOK	PAGE	No. of Acres	BRIEF DESCRIPTION, LOCATION, ETC. (Not Warranted)
20196 Aug 31, 1951	Davis			Jean M. et al	Lillian D. Kartzell	441	91		Lots in + out of city
" " "	"			Jr. by Jean M. Davis, atty. in fact, et al Thomas G.	" " "	441	91		
20195 " 31-1951	"			Jean M. et al	Louise M. Davis	441	95		Lots in + out of city
20195 " 31-1951	"			by Jean M. Davis, atty. in fact, et al Thomas G. Jr.	" " "	441	95		
20405 Sep 4, 1951	"			et al Wilma S.	Ethel G. Nives	441	207		Tract 253 near Enore River to transfer Sub. Lot on road leading from street
20381 " 4-1951	"	Calvin H et al			W. J. Chandler	441	217		Lot 111, Sec. 4, Spring St. Piedmont imp. co.
" " "	"	Mrs. Delia O et al			" " "	441	217		
20622 " 6-1951	"			Albert Lee, et al	Ray A. Lawless	441	255		Lot near Old Krome Rd Grant Sp.
" " "	"			Beatrice B et al	" " "	441	255		
21046 " 11-1951	"			Lois J.	A. Wayne Lasky, et al	441	406		Lot 6 Beechwood
21410 " 17-1951	"			Arac K.	Duke Power Co.	442	67		Right of way
23118 Oct 8, 1951	"			Lizew D. et al	Eugene Burnett	443	190		Lot 12 Hunter
23967 " 18-1951	"			Frances G. + Gray K.	Frank Grover	443	529		Piedmont Co. Lot State
24390 " 23-1951	"			Annie Louise Miller	Mary Ellen Harmon	444	113		2

DIRECT or GRANTOR Index to Deeds - Greenville County, S. C.

(7)

REG. U. S. PAT. OFFICE *Chas McCott* County Indexes Since 1868 An Identifying Trade Mark

To locate names, open at SURNAME INITIAL TAB and refer to Bufl Sub-Index sheet for page reference.

Cott Family Name Index No. 75 Copyright 1949

FILE NUMBER DATE OF RECORD	GRANTORS FAMILY NAMES	GIVEN NAMES ABCDEFGHIJ	GIVEN NAMES JKLMNO	GIVEN NAMES PQRSTUVWXYZ	GRANTEES	BOOK	PAGE	No. of Acres	BRIEF DESCRIPTION, LOCATION, ETC. (Not Warranted)
24770 Oct 27 1951	Davis	Homer H.	+	Powell, et al Ross	Ross Powell Davis	444	494		Lot 12 Blk. B, Alta Vista Ave. Carolina Court.
" " "	"	Amos E.	et al		" " "	444	494		
" " "	"	Belton S.	et al		" " "	444	494		
34248 29 1951	"	Otis			Louise Young Thompson	444	532		Lot East Gantt Sp. Road, Gantt Sp.
25354 Nov 3 1951	"	Otis			J. R. Blinkscales	445	172		Part Tract 4 Old Augusta North Park Subd.
25324 3 1951	"	Martha Lee Reed			William A. Vaughn et al	445	160		Lot 6, Gallivan St. Green brick Spgs. Sp.
25779 8 1951	"	Mamie Elise Holliday			Halter B. Freeman	445	309		Part Lot 5 Pine St. Extn. Northwood
26903 23 1951	"	Charles F.			J. H. Mauldin	446	265		Lots 24 + 25, brick Spgs. Rd.
27159 27 1951	"	Louise M.			H. H. McEachern	446	361		Lots
27664 Dec 4 1951	"	Ira C.			Paul B. Pritchard, Jr. et al	446	543		Subd. Saluda Sp. Lot 8 Mildwood Park
27791 6 1951	"			J. H. et al B. et al Thelma	James Oliver, et al	447	29		Lot Masteller Road brick Spgs. Sp.
27976 7 1951	"	Leila B.			Rudolph Moore	447	109		Park, brick Spgs. Sp. Lot Park Ave. Piedmont, Dam Rd. Aville Sp.
28070 10 1951	"	Julia M. et al			Robert Lee Moore	447	195	11.81	acres, Tract 6, Saluda Moore Est. on Saluda Dam Rd.
28222 11 1951	"	Julia M. et al			Lucy M. Bisson	447	249	10.60	acres (Tracts 4 + 5) Camp. Alice M. Gantt Sp.
28556 12 1951	"	H. A. +		Ruby C.	Thomas H. Harper, et al	447	259		Part Lot 49 Oakdale Manor

DIRECT or GRANTOR Index to Deeds - Greenville County, S. C.

REG. U. S. PAT. OFFICE *ChumCok* County Indexes Since 1868 An Identifying Trade Mark

To locate names, open at SURNAME INITIAL TAB and refer to Bufl Sub-Index sheet for page reference.

Cott Family Name Index No. 75 Copyright 1949

FILE NUMBER	GRANTORS FAMILY NAMES	GIVEN NAMES ABCDEFGHIJ	GIVEN NAMES JKLMNO	GIVEN NAMES PQRSTUVWXYZ	GRANTEES	BOOK	PAGE	No. of Acres	BRIEF DESCRIPTION, LOCATION, ETC. (Not Warranted)
8295 Apr. 8, 1952	Davis			Nenny, et al William	Mass F. Childers, Jr.	454	255		Hill Rd. & Hillside Dr. Int. Lot 6 cor. Lowndes, Parkview.
9255 " 21, 1952	"		John H		Athol H. Davis, et al	455	104		2/3 Int. Lot 14, Sitha ave.
9360 " 22, 1952	"		Lois J.		O. Francis Neal	455	129		Lot 4, Mass Terrace, City Road, Butler Sp.
10102 May 1, 1952	"	Livon D. Ex. et al by Jean M. Davis, atty-in-fact, et al			Olga Stephens Harris et al	455	378	117 1/2	117 1/2 acres + 30 acres, Pelham
10680 " 9, 1952	"			Thomas G. Jr.	A. O. Groce	456	7		Lot Viola St. City
11273 " 16, 1952	"		Lois J.		Charley H. Lesley	456	191		Lot 7, Beechwood ave. City
11830 " 23, 1952	"	Charles H.			Duke Power Co.	456	417		Right of Way
11830 " 23, 1952	"	E. H.			" " "	456	418		" " "
11991 " 26, 1952	"		Louise M.		G. Taft Joseph, et al	456	474		Lot Queen St. + Park, along
12036 " 27, 1952	"		Lizzie		J. H. Sherman	456	501		East Highland Sp.
12360 " 31, 1952	"	Aileen B. et al		Ruthel D. et al	Harvey B. Davis	457	69		Int. Tract.
"	"			William H.	" " "	457	69		" " "
"	"	l. l.			H. M. Green	457	346		Woodland Hills Western Part Lot 46,
"	"	Barrie H. +		Jr. et al Willie L.	Merrin J. Harton	457	503		Eastern part Lots 1 & 2 Bk. 6, Sumner St. Ville Sp.
"	"	Billy H. et al			" " "	457	503		" " "
"	"		Otis		Duke Power Co.	457	446		Right of Way.

DIRECT or GRANTOR Index to Deeds — Greenville County, S. C.

REG. U. S. PAT. OFFICE *Chambers* County Indexes Since 1868 An Identifying Trade Mark

To locate names, open at SURNAME INITIAL TAB and refer to Buff Sub-Index sheet for page reference.

Cott Family Name Index No. 75 Copyright 1949

FILE NUMBER DATE OF RECORD	GRANTORS FAMILY NAMES	GIVEN NAMES ABCDEFGHIJ	GIVEN NAMES JKLMNO	GIVEN NAMES PQRSTUVWXYZ	GRANTEES	BOOK	PAGE	No. of Acres	BRIEF DESCRIPTION, LOCATION, ETC. (Not Warranted)
19508 Sep. 3. 1952	Davis		Mrs. Julia A.		Carroll B. Davis	462	122		Whick Spgs. Sp. Lot 15 Snow St. Green Road, Morgan Hill.
19932 " 9. 1952	"	Alma	Blanchett		Margaret W. Vaughn	462	310		Part Lots 8, 9, 10 + 11 Parker,
20245 Sep 13. 1952	"		Lois J.		C. J. Neal, Sr.	462	470		Lot 3, Mass St. City.
20606 " 16. 1952	"		O. C.		Duke Power Co.	463	79		Right of Way. Road Saluda Sp.
20937 " 20. 1952	"		Lizzie		Maud D. Brown	463	237	2	acres' musk creek bound
21376 " 25. 1952	"	Frances	G. et al.		C. B. Kelly	463	389		Lots 2, 3 + 4, State Hwy. 29, Grove Sp.
"	"			Joy C. et al	"	463	389		
21356 " 25. 1952	"			Sara Foster	James C. Williams, et al	463	411	13.82	acres, Saluda Sp.
21410 " 26. 1952	"		Lois J.		Charlie W. Leslie	463	424		Lot 8, Beechwood ^{City} Ave.
20480 " 7. 1952	"	Clinton	C.		M. D. Harmon, et al	464	248		Lot 9, Perry Road, near City
22476 " 10. 1952	"	C. C.			J. F. Orr, et al.	464	344		Part Lot 46, Woodland Hills.
23846 " 27. 1952	"	G. R.			Duke Power Co.	465	387		Right of Way.
23827 " 27. 1952	"		Mrs. Liza,	et al	"	465	430		"
23905 " 28. 1952	"	Floyd	J.		Estelle C. Sterling	465	507		ave. City. Lot 21, cov. Jones + Hutto
24274 " 28. 1952	"			J. M.	G. J. Seann	465	541		Lot 25, Lanneau Dr. city
"	"	Ella			Ligon Graffraid	466	133		Lot.

DIRECT or GRANTOR Index to Deeds — Greenville County, S. C.

Cott Family Name Index No. 75
Copyright 1949

To locate names, open at SURNAME INITIAL TAB and refer to Buff Sub-Index sheet for page references.

Made by The Cott Index Company, Columbus, Ohio
Sold by Walker, Evans & Cogswell Co., Charleston, S. C.

FILE NUMBER	GRANTORS FAMILY NAMES	GIVEN NAMES ABCDEFGH	GIVEN NAMES IJKLMNO	GIVEN NAMES PQRSTUVWXYZ	GRANTEES	BOOK	PAGE	No. of Acres	BRIEF DESCRIPTION, LOCATION, ETC. (Not Warranted)
DATE OF RECORD									
25049 Nov. 12, 1952	Davis	Carl b.			C. H. Wilson	466	391		in mouldin Lot on 10 ft. private road
26030 " 24, 1952	"		John Henry, et al		E. L. Reems, et al	467	242		Lot 41 Brent ave - Beresky 701. Victor Monaghan Co.
26394 Nov. 29, 1952	"	Emmie Sue Banks, et al			" " " "	467	242		Prop. which Spgs. Sp.
26758 Dec. 3, 1952	"	b. b.			Ray Wilson	467	433		1/2 Lot 3, James M. Edwards
" " "	"	Eliana L. & L. b. et al			James J. Sizemore, et al	468	5		Int. Lot 241, Bailey St. Widley Prop.
" " "	"	"	L. D. et al		" " " "	468	5		
26756 " 3, 1952	"	Ella J. et al			James J. Sizemore, et al	467	513		Lot 241, Bailey St Widley Prop.
" " "	"	"	Lymon H. et al		" " " "	467	513		
26759 " 3, 1952	"	Gene + James + Perry L. et al			" " " "	468	1		Widley Prop. Int. Lot 241, Bailey St
27066 " 8, 1952	"	b. b. et al			J. b. Cantrell, et al	468	121		Prop. which Spgs. Sp. Lot 23, James M. Edwards
27347 " 11, 1952	"	Bessie H. et al			Robert L. Brown, et al	468	237		Lot 91 + near Post Lot 99 100 Lowndes ave. Davis Neighbors
" " "	"	Frank L. et al			" " " "	468	237		Early Bridge St. Ball Carls, Northern H. Ball
27653 " 15, 1952	"	"	L. J.		John R. Martin	468	344	1.97	U. S. Hwy. 29 Lot 24, Davis
28831 " 21, 1952	"	b. b. et al			Annville P. Patterson, et al	468	279		
216 Jan. 5, 1953	"	Bessie H. et al			James H. Banks, et al	468	457		
" " "	"	Frank L. et al			" " " "				

DIRECT or GRANTOR Index to Deeds — Greenville County, S. C.

REG. U. S. PAT. OFFICE *Chambers* County Indexes Since 1888
An Identifying Trade Mark

To locate names, open at SURNAME INITIAL TAB and refer to Sub-Index sheet for page reference.

Cott Family Name Index No. 75
Copyright 1949

21
()

FILE NUMBER	GRANTORS FAMILY NAMES	GIVEN NAMES ABCDEFGHIJ	GIVEN NAMES KLMNO	GIVEN NAMES PQRSTUWXYZ	GRANTEES	BOOK	PAGE	No. of Acres	BRIEF DESCRIPTION, LOCATION, ETC. (Not Warranted)
DATE OF RECORD									
371 Jan. 6. 1953	Davis	Lixon	D.	et al	H. E. Lounny	469	497		Lot Echols St. City.
809 " 12. 1953	"	Narry			James W. Bridges, et al	470	115		Lot 21, Long Forest Ln.
1076 " 15. 1953	"	Frances	G.	Tray C.	R. D. Simpson, Jr.	470	214		Lot 13, State Hwy. 29, Grove Sp. & Easy St. Sherwood Forest, which Sp. Sp.
2017 " 28. 1953	"		J. K.	B.	James Spearman	471	103		Lots 67, 68 & 69 Cor. Robinhood Dr. Sp.
2133 " 29. 1953	"		Louise	M.	Nick W. Bobotis	471	163		Augusta Rd. City, also vacant lot adj. Lease lot & Bldg. #1609 & 1611
2266 " 30. 1953	"		Louise	M.	Mary Ellen Gearing	471	204		2 Lots Markley St. City.
2361 Feb. 2. 1953	"	Eva			Elsie Wilson, et al	471	286		Lots 31 & 32 Hwy. 13, Hill Sp. which Sp. Sp.
3476 " 13. 1953	"	Grace	Paulip,	et al	Lora A. Hard	472	215		Lot 25 Montgomery St.
3545 " 14. 1953	"		Lucile	M. et al	Hillary J. Fisher	472	233		Part Lot 40 & 12, Rice St. (Henrietta ave.) City.
4179 " 21. 1953	"		J.	Kenneth, et al	" " "	472	333		Heights.
4899 " 2. 1953	"	Lilate			Jeanne D. Threlatt	473	21		Lot 19 Sec. 2, Washington Heights, Dabwall Dr. Dabwall, Dabwall, Dabwall.
6038 " 16. 1953	"	G. A.		Ruby C.	L. S. Flanagan	473	376		Lots 47, 48 & 49 less part sold.
6104 " 17. 1953	"		Mlean	A.	Duke Power Co.	474	276		
6497 " 18. 1953	"	Carroll	B.		Julius A. Davis, et al	474	323		which Sp. Sp. Lot 15 Snow St. Green
6513 " 19. 1953	"	Evelyn	M.	et al	Viva M. Childs	475	85		Judson Mills Village Lot 67, 4 th St. Sec. 6,
6513 " 19. 1953	"		Jean	M. et al	Peoples Natl. Bank	475	108		Strip North Laurens St. City.

DIRECT or GRANTOR Index to Deeds — Greenville County, S. C.

21

REG. U. S. PAT. OFFICE *Chas. M. Cott* County Indexes Since 1888
An Identifying Trade Mark

To locate names, open at SURNAME INITIAL TAB and refer to Buff Sub-Index sheet for page reference.

Cott Family Name Index No. 75
Copyright 1949

FILE NUMBER DATE OF RECORD	GRANTORS FAMILY NAMES	GIVEN NAMES ABCDEFGHIJ	GIVEN NAMES JKLMNO	GIVEN NAMES PQRSTUVWXYZ	GRANTEES	BOOK	PAGE	No. of Acres	BRIEF DESCRIPTION, LOCATION, ETC. (Not Warranted)
13468 June 15, 1953	Davis		Nobie Mae		William Marshall Davis	480	133		Prop. which spgs. sp. Lot 36 Prop. N. G. Stevens
13513 " 16, 1953	"		Annez E		M. B. Davis	480	175	1.73	acres, Saluda sp.
14289 " 25, 1953	"	Mar. B. J.	etal		Dube Power Co.	480	466		Right of Way
14427 " 26, 1953	"		Lois J.		H. R. Bordell	480	499		Lot 14 Alaska ave. city.
14387 " 26, 1953	"		Mary B.		E. E. Lusk, etal	480	506		Part Lot 8, Sec. 6, Ewa St
15617 July 13, 1953	"		Lois J.		Charlie H. Lesley	481	474		Lot 15, Alaska ave. - city mill Rd. Austin sp.
16160 " 20, 1953	"		Lera Barton, etal		L. E. Ray	482	175		Lot 5: 4.92 acres, Parkins
16484 " 25, 1953	"		Jennie C. etal		D. G. Barton	482	305		Lot McCall St. Hard 5, city
16487 " 23, 1953	"	Ella +	Otis		James Brown, etal	482	301	1/3	acre Blasingame Road.
16909 " 24, 1953	"		M. J.		James Brown	482	387		Lot Jacobs Road, Gault sp.
17110 " 24, 1953	"			J. M.	H. J. Scarr	483	55		Lots 26 + 27, Warner St. Heights # 2.
18511 " 19, 1953	"	Beatrice			Albert Charles Barksdale	483	526		Lot 59 - Nickle-Town + Woodland Hills, which spgs. sp.
18591 " 20, 1953	"	b. l.			E. J. Mcbartey	484	149		Lot 14 Ridgewood Dr.
19030 " 18, 1953	"	G. H.			Genie A. Jones CO. no. 520	484	189	20.46	acres, Grove Rd, Gault sp. + Greenville Counties.
19030 " 18, 1953	"	b. H.			School Dist. of Greenville	484	389		Prop. in Spartanburg, Monaghan Mills.
19030 " 18, 1953	"		Lucy K., etal		Julian Cowarts	485	19		Lot 31, Sec. 1, Pelzer St.

DIRECT or GRANTOR Index to Deeds - Greenville County, S. C.

Cott Family Name Index No. 75
Copyright 1949

☞ To locate names, open at SURNAME INITIAL TAB and refer to Buff Sub-Index sheet for page reference.

Made by The Cott Index Company, Columbus, Ohio
Sold by Walker, Evans & Cogswell Co., Charleston, S. C.

21
()

FILE NUMBER	GRANTORS FAMILY NAMES	GIVEN NAMES ABCDEFGH	GIVEN NAMES IJKLMNO	GIVEN NAMES PQRSTUWXYZ	GRANTEES	BOOK	PAGE	No. of Acres	BRIEF DESCRIPTION, LOCATION, ETC. (Not Warranted)
DATE OF RECORD									
19811 Sep 4 1953 20532	Davis	Bena	Moore		Annie Mae Syner	485	123		Myga ca Lot 194, Sec. 1, 2 St. Pol. Sp.
" 12 1953 20548	"		Marion A.		Mary Francis A. Hutton	485	401		Lot River Falls, Cleveland
" 15 1953 20548	"		M. J.		Duke Power Co.	485	511		Right of Way.
" 15 1953 20548	"		Janie		" " "	485	510		" " "
" 15 1953 21738	"	Estelle	b. et al		" " "	485	509		" " "
Oct 2 1953 21952	"	b. b.			E. R. Williams	486	421		Hoodland Hills Club Spg. Lot 15, Ridgewood Drive, Ad. Bates Sp.
" 6 1953 21952	"		Joseph E.		Vance E. Edwards, et al	486	500		Lot 12, Old Buncombe
" 6 1953 22612	"		Lora M.		Vance E. Edwards, et al	486	499		Lot 13, Buncombe St.
" 15 1953 22748	"			Thomas A.	Jean M. Davis	487	177		Lot Milbino St. Seiter Grove Sp. also owned by
" 17 1953 22914	"	Leard +	Ollie H.		James A. Kelly, Jr.	487	227		Lot 7, Sec. 4, Pine Bluff
" 20 1953 23570	"			H. H.	Duke Power Co.	487	295		Right of Way.
" 28 1953	"	Edwin,	et al		Jobe H. Todd, et al	488	7		Lot 101, Second St. Hoodside Mill Hill Stilla
" " "	"	Betty P.	et al		" " " "	488	7		" " " "
Nov 4 1953 24558	"	E. J.			Hannie R. Pennell	488	234		Oakvale Farms Southern
" 10 1953 24764	"		Louise M.		R. H. H. H.	488	442		Lot 101
" 13 1953	"				R. H. H. H.	488	442		Lot 101

DIRECT or GRANTOR Index to Deeds - Greenville County, S. C.

REG. U. S. PAT. OFFICE *Charmack* County Indexes Since 1888 An Identifying Trade Mark

To locate names, open at SURNAME INITIAL TAB and refer to Bufl Sub-Index sheet for page reference.

Cott Family Name Index No. 75 Copyright 1949

FILE NUMBER	GRANTORS	GIVEN NAMES	GIVEN NAMES	GIVEN NAMES	GRANTEES	BOOK	PAGE	No. of Acres	BRIEF DESCRIPTION, LOCATION, ETC.
DATE OF RECORD	FAMILY NAMES	ABCDEFGHIH	IJKLMNO	PQRSTUVWXYZ					(Not Warranted)
24990 Nov. 16, 1953	Davis		M. J.		Lindsay Teden, et al	489	3		Rd. 1 Grant sp. Strip Jacobs Rd. (Blessingame mill Village Lot 11, Sec. 3, Pol St. Monaghan
24991 " 16, 1953	"			V. S.	Dorothy E Yeargin	489	16		
25047 " 17, 1953	"			Jill	Duke Power Co.	489	110		Right of Way - Alaska ave.) Edgerton.
26618 Dec. 9, 1953	"		Lois J.		Lawrence Reid	490	158		Lot 12 Anchorage ave. (formerly Rd. Henderson Farms, which app. sp.
26744 " 10, 1953	"	A. H.			Walter J. Prater	490	194		Lots 12, 13+14, Sec. 13 Bushhorn, Highland sp.
172 Jan 5-1954	"			H. O.	M. V. Brown	491	342	12.50	acres, near Pleasant Hill, Monaghan mill Village
453 " 7, 1954	"			Verner S.	Lawrence Adam	491	456		Lot 12, Pol St. Sec. 3, (Alaska ave.) city.
380 " 7, 1954	"		Lois J.		Lawrence Reid	491	458		Lot 13, Anchorage Drive,
474 " 8, 1954	"		Otis		Kenny Moody	491	476		Lot East Grant sp. near Davis mountain.
1027 " 15, 1954	"	Sarah J.			Mary Foster	492	194		Lot 29 Blk. 2, Duke St.,
1159 " 16, 1954	"	George H. et al			Heraldine J. Brinkman	492	230		Lot 4, cov. Montith bridge & Old Augusta Rd. Greenville sp.
"	"	Athelene b. et al			" " "	492	230		
1596 " 22, 1954	"	A. H.			A. J. Bridwell, et al	492	436	1.1	ish spgs. sp. ave., Bushhorn road,
2534 " 3, 1954	"	Dexter Nell, et al			Jurinus Larr	493	323	1/2	acre on Harper creek on 0.85 1/2 acre - Harper creek, Parks mt. sp.
"	"		John J. et al		" " "	493	323		Plot 1, Park Hill.
"	"	Edgar L.			Yashti bay Deitane	494	365		Lot 26, Aberdeen ave.,

DIRECT or GRANTOR Index to Deeds - Greenville County, S. C.

Cott Family Name Index No. 75
Copyright, 1949

To locate names, open at SURNAME INITIAL TAB and refer to Sub-Index sheet for page reference.

Made by The Cott Index Company, Columbus, Ohio
Sold by Walker, Evans & Cogswell Co., Charleston, S. C.

41
()

FILE NUMBER	GRANTORS	GIVEN NAMES	GIVEN NAMES	GIVEN NAMES	GRANTEES	BOOK	PAGE	No. of Acres	BRIEF DESCRIPTION, LOCATION, ETC.
DATE OF RECORD	FAMILY NAMES	ABCDEFGHIJ	IJKLMNOP	QRSTUVWXYZ					(Not Warranted)
7759 Apr 6 1954	Davis	Clinton	b. et al		David L. Giggas	497	242		
" " "	"	Frances	L. et al		" " "	497	242		Lot 2, Perry Rd. Sans Sauci Adney
7783 " 7 1954	"	b. b.			Margaret Carmevale	497	277		Augusta area, Grantt sp. Lot 62, Meadows are
7840 " 7 1954	"		Otis		Derby Heights, Inc.	497	278		Grantt sp. Lot 8 b Hwy. By-Pass 29
7839 " 7 1954	"			Jina	" " "	497	280		Grantt sp. Lot 8 b Hwy. By-Pass 29
8105 " 10 1954	"		Jean M.	Gordon et al	J. J. Kaufmann, Jr	497	418		Road, Paris mt. sp. Tracts 2+3, Altamont
8106 " 10 1954	"		Jean M.	et al	Thomas Gordon Davis	497	416	7.4	Road, Paris mt. sp. 7.4 acres (Tract 1) Altamont
8583 " 16 1954	"		J. K.		Duke Power Co.	498	87		Right of Way
8585 " 16 1954	"	John	L. et al		" " "	498	95		" " "
8737 " 16 1954	"		John G.		" " "	498	104		" " "
8738 " 19 1954	"		John G.		John R. Davis	498	150		1/2 Int Mill
8982 " 19 1954	"		John G.		John R. Davis	498	180		O'Neal Lot Map book
9066 " 21 1954	"	A. W.			Estelle Payne	498	329	37	of an acre, back of
" 22 1954	"	Althal W.	John W. et al		James S. Shannon	498	399		
" " "	"		Luther et al		" " "	498	300		
10079 May 5 1954	"		Lester M.		" " "	498	300		

DIRECT or GRANTOR Index to Deeds — Greenville County, S. C.

REG. U. S. PAT. OFFICE *Chambers* County Indexes Since 1868 An Identifying Trade Mark

To locate names, open at SURNAME INITIAL TAB and refer to Buff Sub-Index sheet for page reference.

Cott Family Name Index No. 75
Copyright 1949

21
()

FILE NUMBER	GRANTORS FAMILY NAMES	GIVEN NAMES ABCDEFGH	GIVEN NAMES IJKLMNO	GIVEN NAMES PQRSTUVWXYZ	GRANTEES	BOOK	PAGE	No. of Acres	BRIEF DESCRIPTION, LOCATION, ETC. (Not Warranted)
12664 June 8, 1954	Davis		Jean M.		J. E. Batson	501	111		Lot Rowley St. main St.
13932 " 23, 1954	"		Jean M. et al.		K. M. H. Corporation	502	212		Lease Lot East Side North,
13930 " 23, 1954	"		Margaret C. And. etc. et al.		J. C. Penney Co.	502	159		Lease Lot East Side N. Main St.
13937 " 23, 1954	"		Margaret C. And. etc.		First Natl. Bank, Inc.	502	318		Insurance Trust agreements
13937 " 23, 1954	"		Jean M. et al.		" " " "	502	318		
15093 July 8, 1954	"	Ella +	Otis		James M. Valentine	503	336	1/3	acre near Blessingale Rd. Mary Mt. St.
15833 " 16, 1954	"		John L.		James B. Graham	504	155		Lot 1059, Plot 3, Lake Lanier Rd. + Park (Morris) St.
16398 " 23, 1954	"	Dillie	Simmons		H. V. Nix, et al.	504	411		Part Lot 15 Old Runsonke Brookwood Drive, City.
17865 Aug 10, 1954	"				Bernice A. Melba J. Miller	505	485		Rear Part Lots 10, 11 + 12, Dr. Knottstone ave.
18239 " 14, 1954	"		Nan	Jyson	Charlie H. Lealey	506	80		Lot 24, E. G. Brentwood
19442 " 28, 1954	"				Robert N. H. H. Shaw	507	99		.55 of an acre, Grove Sp.
19976 Sep 3, 1954	"		Leis J.		John J. Koury	507	282		Lot 1, Mass St Gardens, Butler Sp.
19891 " 3, 1954	"	Dixon L. Ex et al			Greenville County	507	261		But, Streets + Strip, Mrs. Swain
20635 " 4, 1954	"	Dixon L. Ex et al			Mrs. Swain Gardens Dev. Co., Inc.	507	343		Restrictions
20287 " 9, 1954	"			Thomas N.	Graceland Cemetery	507	460		Graves 1, 2, 3 + 4 also 5, Lot 272
20287 " 9, 1954	"		Migra H.		M. G. Proffitt	508	20		Lot 47, Sevanee Ave. City

DIRECT or GRANTOR Index to Deeds - Greenville County, S. C.

Cott Family Name Index No. 75
Copyright 1949

To locate names, open at SURNAME INITIAL TAB and refer to Sub-Index sheet for page reference.

Made by The Cott Index Company, Columbus, Ohio
Sold by Walker, Evans & Cogswell Co., Charleston, S. C.

41
()

FILE NUMBER	GRANTORS	GIVEN NAMES	GIVEN NAMES	GIVEN NAMES	GRANTEES	BOOK	PAGE	No. of Acres	BRIEF DESCRIPTION, LOCATION, ETC.
DATE OF RECORD	FAMILY NAMES	ABCDEFGHIJ	IJKLMNOP	QRSTUVWXYZ					(Not Warranted)
21206 Sep. 18, 1954	Davis		Jean M.	et al	Albert J. Quigley	508	325		Mordicus St. City Lot 201 East Washington & Super Hwy. Name Cities
21837 " 25, 1954	"	Ben H.			Thomas A. Corley	509	58		Lot 117 Broad Vista Blvd Casky, near Old Augusta Rd.
22646 Oct 5, 1954	"		Otie		Mill E. Burton	509	364		Part Tract 4, Estate of Ella
23208 " 11, 1954	"		James J.		H. B. Ridgeway	510	13	1	Acres East Dunblain Sp
23212 " 12, 1954	"		Sea C.	et al	J. Julian Hope	510	44		Hwy. Aldwood Park, Seluda Sp Lot 2nd Bulk - Hendersonville
23212 "	"		Jennie B.	et al	"	510	44		
23888 " 19, 1954	"	Dixon D. Ex.		et al	Duke Power Co	510	329		Right of Way
24720 Oct. 28, 1954	"	Dixon D. Ex.		et al	Southern Bell Tel. & Tel. Co.	511	138		General Permit
25729 Nov. 9, 1954	"	E. H. Ex.		et al	Allen M. Daigle, et al	511	521		Lot 4, Cleveland Sp Pheasant Valley, South of
27114 " 26, 1954	"	Homer Ray			O. J. Brownlee	513	84		Lot 104, Pheasant Ridge
27359 " 29, 1954	"	Bena Moore			R. A. Rushton	513	103		Lot 114, 28th St. City
27319 " 29, 1954	"	Ernest			Dewey M. Knight	513	115		Lot 122, Blk. A, ...
27322 " 30, 1954	"	Dixon D. Ex.		et al	John E. Wandler	513	179		Lots 52, 54, 56, 58, 60, 62, 64, 66, 68, 70, 72, 74, 76, 78, 80, 82, 84, 86, 88, 90, 92, 94, 96, 98, 100, 102, 104, 106, 108, 110, 112, 114, 116, 118, 120, 122, 124, 126, 128, 130, 132, 134, 136, 138, 140, 142, 144, 146, 148, 150, 152, 154, 156, 158, 160, 162, 164, 166, 168, 170, 172, 174, 176, 178, 180, 182, 184, 186, 188, 190, 192, 194, 196, 198, 200, 202, 204, 206, 208, 210, 212, 214, 216, 218, 220, 222, 224, 226, 228, 230, 232, 234, 236, 238, 240, 242, 244, 246, 248, 250, 252, 254, 256, 258, 260, 262, 264, 266, 268, 270, 272, 274, 276, 278, 280, 282, 284, 286, 288, 290, 292, 294, 296, 298, 300, 302, 304, 306, 308, 310, 312, 314, 316, 318, 320, 322, 324, 326, 328, 330, 332, 334, 336, 338, 340, 342, 344, 346, 348, 350, 352, 354, 356, 358, 360, 362, 364, 366, 368, 370, 372, 374, 376, 378, 380, 382, 384, 386, 388, 390, 392, 394, 396, 398, 400, 402, 404, 406, 408, 410, 412, 414, 416, 418, 420, 422, 424, 426, 428, 430, 432, 434, 436, 438, 440, 442, 444, 446, 448, 450, 452, 454, 456, 458, 460, 462, 464, 466, 468, 470, 472, 474, 476, 478, 480, 482, 484, 486, 488, 490, 492, 494, 496, 498, 500, 502, 504, 506, 508, 510, 512, 514, 516, 518, 520, 522, 524, 526, 528, 530, 532, 534, 536, 538, 540, 542, 544, 546, 548, 550, 552, 554, 556, 558, 560, 562, 564, 566, 568, 570, 572, 574, 576, 578, 580, 582, 584, 586, 588, 590, 592, 594, 596, 598, 600, 602, 604, 606, 608, 610, 612, 614, 616, 618, 620, 622, 624, 626, 628, 630, 632, 634, 636, 638, 640, 642, 644, 646, 648, 650, 652, 654, 656, 658, 660, 662, 664, 666, 668, 670, 672, 674, 676, 678, 680, 682, 684, 686, 688, 690, 692, 694, 696, 698, 700, 702, 704, 706, 708, 710, 712, 714, 716, 718, 720, 722, 724, 726, 728, 730, 732, 734, 736, 738, 740, 742, 744, 746, 748, 750, 752, 754, 756, 758, 760, 762, 764, 766, 768, 770, 772, 774, 776, 778, 780, 782, 784, 786, 788, 790, 792, 794, 796, 798, 800, 802, 804, 806, 808, 810, 812, 814, 816, 818, 820, 822, 824, 826, 828, 830, 832, 834, 836, 838, 840, 842, 844, 846, 848, 850, 852, 854, 856, 858, 860, 862, 864, 866, 868, 870, 872, 874, 876, 878, 880, 882, 884, 886, 888, 890, 892, 894, 896, 898, 900, 902, 904, 906, 908, 910, 912, 914, 916, 918, 920, 922, 924, 926, 928, 930, 932, 934, 936, 938, 940, 942, 944, 946, 948, 950, 952, 954, 956, 958, 960, 962, 964, 966, 968, 970, 972, 974, 976, 978, 980, 982, 984, 986, 988, 990, 992, 994, 996, 998, 1000
27900 Nov. 6, 1954	"		Leis J.		Lawrence Reid, et al	513	388		...
28281 " 9, 1954	"		Marianne G.		...	513	488		...
28612 " 12, 1954	"	Dixon D. Ex.		et al	...	513	488		...

DIRECT or GRANTOR Index to Deeds — Greenville County, S. C.

REG. U. S. PAT. OFFICE *Chumlett* County Indexes Since 1888 An Identifying Trade Mark

To locate names, open at SURNAME INITIAL TAB and refer to BuK Sub-Index sheet for page reference.

Cott Family Name Index No. 75 Copyright 1949

FILE NUMBER DATE OF RECORD	GRANTORS FAMILY NAMES	GIVEN NAMES ABCDEFGHIJ	GIVEN NAMES JKLMNO	GIVEN NAMES PQRSTUWXYZ	GRANTEES	BOOK	PAGE	No. of Acres	BRIEF DESCRIPTION, LOCATION, ETC. (Not Warranted)
29573 Dec 28 1954	Davis			Cearle, et al	Mrs Dorothy E. Stone Jr.	514	531		Int. Personal Prop. of William L. Stone, Int. Lot 5, Bates St. L. Furman Rd., Estates, Paris mts. Sp.
1705 Jan. 20 1955	"	E. H.			Bethel Baptist Church	516	443		Lot 106 hablen bt Avalon on unnamed St.
1137 " 25 1955	"		Josephine		S. C. State Hwy. Dept.	517	51		Lots 31+32, Prop. P. L. Bruce, McSwain Gardens, Butler sp.
2213 " 25 1955	"	Dixon D., et al			John F. Chandler	517	79		Lots 46, 47, 48, 49+50 McSwain Dr Heights
2252 " 26 1955	"	Blate			Blanche S. Barton	517	103		Lot 18, Sec 5 Washington Garden Park for Street Purposes Consent to Use of Lot # 21, By McSwain Gardens, Butler sp.
3074 Feb 3 1955	"	George + Dixon D. Ex. et al		et al Dennis	John F. Chandler	517	511		Lots 21, 22, 23, 24, 25, 26, 27, 28+29 Shannon
3200 " 4 1955	"	Grace M.			Louise M. Whitmire	518	10		Int. 2 Tracts Austin sp. Fortner St. Sunny Slope, Lot 5 + Part Lot 4, Old A, Saluda sp.
3265 " 1955	"	J. C.			Charles D. League	518	26		Saluda sp. 2 acres near level Rd. Sons Souvi Heights
3294 " 1955	"		Lizzie		Lula D. Peter	518	203	2	Lot 170, Langston Drive, Rd. Dunklin sp.
3717 " 1955	"		Marion, Ina.		Allen E. Vaughan	519	127		Int. 49 acres, Dunklin Bridge Bridge Rd. Dunklin sp.
3846 " 1955	"			et al Virginia J.	Sammy K. Stallings	519	143		Int. Lot 11 Tract Dunklin Sherwood Forest, Latta sp.
3848 " 1955	"			et al Virginia J.	A. C. Thompson, et al	519	153		Lot 70 Robinson Drive, Latta sp.
3724 " 4 1955	"	J. A. B.			Louie Spearman	519	501		Hwy. Oakvale Terrace, Latta sp. Lots 16, 17, 18, 19 + 20 Piedmont + Scarlett St. Sherwood Forest
3730 " 1955	"	G. A. +		Ruby C.	A. S. Everette	519	519		Int. Lot 241, Robin Hood Rd.
3744 " 1955	"		Marjorie G.		Ben H. Davis	520	176		

DIRECT or GRANTOR Index to Deeds - Greenville County, S. C.

Cott Family Name Index No. 75
Copyright 1949

To locate names, open at SURNAME INITIAL TAB and refer to Buff Sub-index sheet for page reference.


Made by The Cott Index Company, Columbus, Ohio
Sold by Walker, Evans & Cogswell Co., Charleston, S. C.

21
()

FILE NUMBER DATE OF RECORD	GRANTORS FAMILY NAMES	GIVEN NAMES ABCDEFGH	GIVEN NAMES IJKLMNO	GIVEN NAMES PQRSTUVWXYZ	GRANTEES	BOOK	PAGE	No. of Acres	BRIEF DESCRIPTION, LOCATION, ETC. (Not Warranted)
6632 Feb. 14, 1955	Davis	C. M.			William J. Bramlett	520	333	22.9	Acres Bath Sp.
7891 " 28, 1955	"	Sorothy A. + Marion			William E. Evans, et al	521	415	1/3	of an acre, Knoxville Sp.
8744 Apr 6, 1955	"			Thomas A. et al	Leathes William Hill	522	279		Lot 3, Rowley St. City Park
9141 " 11, 1955	"	Boyce E. + Lura			H. B. Revis	522	406	19.75	acres, O'neal Sp.
9239 " 12, 1955	"		James, et al		Storie H. Guess, et al	522	448		Lot 66, Sec. 1, Taylor St. Duncan mill Village
" " "	"	Catherine E. et al			" " " "	522	448		
9411 " 13, 1955	"	E. H.			Duke Power Co.	523	9		Right of Way
10012 " 19, 1955	"		Otis		Frank L. Dye	523	360		Part Tract 4, Estate Ella East Baird Sp.
10219 " 21, 1955	"		Otis		Mertruce Klinkscall	523	417		Easily - Wantt Sp. Part Tract 4, Estate of Ella East
10217 " 21, 1955	"		Otis		Hill E. Burton	523	426		Part Tract 4, Estate Ella East Lot - Wantt Sp.
10613 " 26, 1955	"	Lipson et al			John F. Lehändler	524	43		Dr. McSwain's land, Greenville Lots 72, 73, 74, 75 + 76
10826 " 28, 1955	"		Mamie H.	(Dorothy H. Davis Brown)	H. K. Childers	524	114		Opuseth St. Greenville Lot 6, cor Wood
11613 May 6, 1955	"			Randolph G.	Mrs. Suidie Day Davis	524	476		Lot 17, Greenville Formal
12033 " 19, 1955	"		John Stealy		Jack Marshall Abbott	525	70		Part Tract 4, Estate Ella East
12626 " 12, 1955	"		K. K. et al		Paul Hunt	525	185		Part Tract 4, Estate Ella East
12715 " 12, 1955	"		James L.		William H. Hunt	525	185		Part Tract 4, Estate Ella East

DIRECT or GRANTOR Index to Deeds — Greenville County, S. C.

REG. U. S. PAT. OFFICE *Chem-Lite* County Indexes Since 1888
An Identifying Trade Mark

 To locate names, open at SURNAME INITIAL TAB and refer to Buff Sub-Index sheet for page reference.

Cott Family Name Index No. 75
Copyright 1949

FILE NUMBER	GRANTORS	GIVEN NAMES	GIVEN NAMES	GIVEN NAMES	GRANTEES	BOOK	PAGE	No. of Acres	BRIEF DESCRIPTION, LOCATION, ETC. (Not Warranted)
DATE OF RECORD	FAMILY NAMES	ABCDEFGH	IJKLMNO	PQRSTUVWXYZ					
15503 June 16, 1955	Davis	C. C. et al			Oak Crest	527	473		Sec. I + II of Oak Crest Amended Restrictions. Applicable to Northern Railroad.
16068 " 23, 1955	"	C. A.			Nell G Parrish	528	204		Part Lot No. B-1, Piedmont + Eastover, City.
16815 July 1, 1955	"		Lais J.		S. J. McLeod, et al	528	495		Part Lot 77, Maco St. Drive + East of Lower St., City
16896 " 1, 1955	"			Lurie S.	Melba J. Miller City of Greenville	528	503		Part Lots 10 + 11, North of Brookwood
17222 " 6, 1955	"				Com. of Public Works,	529	84	0.52	of an acre. O'Neal Tr.
18192 " 16, 1955	"	b. b.			James Earl Kudopeth	530	21		Sec. I, Oak Crest. Lot 47, Templewood Dr.
18191 " 16, 1955	"	b. b.			James M. Griffith, et al	530	29		Sec. I, Oak Crest. Lot 83, Templewood Dr.
18153 " 16, 1955	"	Dixon D., Ex. et al			J. Frank Chandler	530	25		56 + 57 Shadydale Court, McSwain Gardens, Lots 30 + 45, Peter St + Lots,
18606 " 21, 1955	"			Riegel H.	G. L. Stratton	530	219		Woodfields. Lot 141, Hillside Lane, Grant Tr.
18597 " 21, 1955	"		Otis		Selvan Davis Pepper	530	241		Lot Old Augusta Road S. W. Ped Mfg. Co.
18699 " 22, 1955	"	Fred C. + Juanita			Nancy S. Luxemburger	530	288		Lot 20, Sec. 1, First ave. Blvd. Belle Meade.
18934 " 25, 1955	"	H. Ray			John Oscar Ballou, Jr.	530	357		Lot 116, Sec. 1, West Derchester Sec. 1, Oak Crest.
19430 " 30, 1955	"	b. b.			Alvin H. Fuller, et al	530	547		Lot 77, Templewood ave. Dr. McSwain Gardens, Butler Tr.
19452 " 1, 1955	"	Dixon D., Ex. et al			J. Frank Chandler	531	29		Lots 90, 51, 52, 53, 54 + 55, McSwain
19164 " 1, 1955	"	Harold Leicester, Jr.			Rachel Giles Davis	531	334		Power of attorney. Dr. McSwain Gardens, Butler Tr.
19164 " 1, 1955	"	Dixon D., Ex. et al			John F. Chandler	532	115		Lots 61, 62, 63, 64 + 89, McSwain

DIRECT or GRANTOR Index to Deeds — Greenville County, S. C.

Cott Family Name Index No. 75
Copyright 1949

To locate names, open at SURNAME INITIAL TAB and refer to Buff Sub-Index sheet for page reference.

Made by The Cott Index Company, Columbus, Ohio
Sold by Walker, Evans & Cogswell Co., Charleston, S. C.

()

FILE NUMBER	GRANTORS FAMILY NAMES	GIVEN NAMES ABCDEFGH	GIVEN NAMES IJKLMNO	GIVEN NAMES PQRSTUWXYZ	GRANTEES	BOOK	PAGE	No. of Acres	BRIEF DESCRIPTION, LOCATION, ETC. (Not Warranted)
DATE OF RECORD									
21754 Aug. 24 1955	Davis			Rep. et al	H. L. Green Co., Inc.	532	465		N. Laurel St. Lease Premises N. Main St + + N. Coffee St.
21756 " 24 1955	"			etal	H. L. Green Co., Inc.	533	1		Lease Premises cor. N. Laurel Farm, Quant 2p.
22875 Sep. 3 1955	"			James Lee	William E. Brown	533	438		Lot Old Grove Rd. Fresh Meadow Belle Meade
23469 " 9 1955	"	H. Ray			William Jefferson Culpepper Co. Inc.	534	94		Lot 115, West Dorchester Blvd Eggs - City
23420 " 9 1955	"			Louise M.	Textile Iron + Metal	534	101		Lot N. Washington St.
23974 " 15 1955	"			J. et al Hoffard	Clary Wood Smith	534	421		Lots 50 + 51, Shadow Lane Super Hwy. Home Sites.
" 24242 " 17 1955	"	Dixon D. et al		Ruth et al	" "	534	421		Butler 34 M ^{rs} Swain Dr. M ^{rs} Swain Gardens Lots 85 through 88 Inclusive.
24244 " 17 1955	"	"	"	"	"	535	4		Dr. M ^{rs} Swain Gardens, Butler Lots 91 through 101, Inc.
25732 Oct. 3 1955	"			Maggie	S + M Amusement Co., Inc.	536	45		Lease Agreement near City
27188 " 19 1955	"	C. C.			Ralph A. Price, et al	537	188		Part Lot 3, Super Hwy Paramount Park
27411 " 21 1955	"			L. Hayes	Robert A. Reese	537	251		Lot 126, Crosby Road
28271 " 31 1955	"			J. et al	Ernest Edwin Moss, et al	538	44		Lot 17, Birmingham also other lots
28576 Nov. 3 1955	"			Jane Barber, et al	"	538	44		Part of lot 16, Birmingham also other lots
28574 " 3 1955	"			Jack P.	R. J. Parker, et al	538	228		Part of lot 16, Birmingham also other lots
	"			Marion et al	"				

DIRECT or GRANTOR Index to Deeds — Greenville County, S. C.

REG. U. S. PAT. OFFICE *Chas. McCatt* County Indexes Since 1888 An Identifying Trade Mark

To locate names, open at SURNAME INITIAL TAB and refer to Buff Sub-Index sheet for page reference.

Cott Family Name Index No. 75 Copyright 1949

FILE NUMBER	GRANTORS	GIVEN NAMES	GIVEN NAMES	GIVEN NAMES	GRANTEES	BOOK	PAGE	No. of Acres	BRIEF DESCRIPTION, LOCATION, ETC.
DATE OF RECORD	FAMILY NAMES	ABCDEFGHIJ	IJKLMNO	PQRSTUVWXYZ					(Not Warranted)
28839 Nov. 5, 1955	Davis	Dixon D. Et. etal			John F. Chandler	538	195		Lots 65-71, Shannon Drive + Lots 77-84 McSwain Drive McSwain Gardens, Butler Tp.
28841 Nov. 5, 1955		Dixon D. Et. etal			John F. Chandler	538	199		Lots 12-19, Shannon Drive + Lots 31, 32, 33, 41, 42, 43 + 44, Acton St. + Linwood Av. McSwain Gardens Butler Tp.
28862 7, 1955		l. l.			Richard B. Gilstrap, Jr. etal	538	266		Oakcrest Lot 4, Melrose ave. Sec. 1.
29612 14, 1955			O. C.		Duke Power Co.	538	483		Right of Way
				Lena	Duke Power Co.	538	484		Right of Way
29965 Nov 17, 1955			Otis		Mertue Calinscales	539	156		Davis Circle, (Krantz Sp.) Lot Old Augusta Rd. E
30761 28, 1955		Donald E. etal			Geo. H. Webb	539	501		Lot 1, Forest Park Dr. Forest Park, Austin Sp.
		Coathroyne l. etal			" " "	539	501		
31030 30, 1955				Madraw	Carl B. Holland	540	22		Lot #5 Darlington ave.
31868 Nov. 9, 1955			Louise M.		W. E. Massey	540	366		Lot Early Bridge Road.
32895 14, 1955		Doris A. etal			V. P. Davis	541	155		Lot West Mc Bee Ave. Mc Bee Ave.
33459 16, 1955				V. P.	Herbert H. Bushaw etal	541	217		Lease House at 428 West Palmer St.
33590 21, 1955			Louise M.		John Shell Ashmore etal	542	93		Lot Maple St. + Lots Augusta Rd. Krantz Sp.
353 21, 1955			Otis.		County of Greenville	542	201		Lot Davis Circle (Old)

DIRECT or GRANTOR Index to Deeds — Greenville County, S. C.

Cott Family Name Index No. 75
Copyright 1949

To locate names, open at SURNAME INITIAL TAB and refer to Bufl Sub-Index sheet for page reference.

Made by The Cott Index Company, Columbus, Ohio
Sold by Walker, Evans & Cogswell Co., Charleston, S. C.

()

FILE NUMBER	GRANTORS FAMILY NAMES	GIVEN NAMES ABCDEFGHIH	GIVEN NAMES IJKLMNO	GIVEN NAMES PQRSTUVWXYZ	GRANTEES	BOOK	PAGE	No. of Acres	BRIEF DESCRIPTION, LOCATION, ETC. (Not Warranted)
DATE OF RECORD									
765 Jan. 10, 1956	Davis		Maggie		A. H. Davis	542	525		View Est. Paris Mt. Sp. Lot 11 Unnamed Rd. Paris
1086 " 12, 1956	"	b. b.			Ralph A. Ridgeway, et al	543	49		Oak-crest Lot 86, Sempwood, Dr.
1194 " 13, 1956	"	A. E.			Duke Power Co	543	89		Right of Way
2281 " 24, 1956	"		Otis		Alvin Henry Davis, et al	543	536		Private Road Lot 7 cor. S. & W. Hwy. 291' +
2517 " 27, 1956	"	Charles H.			Werner Grogan	544	144		Monaghan Develop. no. 1. Lot 3, Parker Rd. Plat. of Victor,
2551 " 28, 1956	"		Otis		Kellen Yeargin, et al	544	168		School Dist Lot 1, Otis Davis Prop., E. Kantha
2712 " 30, 1956	"	Walt J.			Guy G. King, et al	544	191		Swimming Slope Lots 10 + 12 Blk. A, Hunt. St
2876 Feb. 1, 1956	"		Otis		Georgia Shumate, et al	544	287		Kantha Sp. Lot 2, Prop. Jesse Allen, et al
2850 " 1, 1956	"			Alvin William	Hubert Wayne Bennett	544	288		Lot 4, S. Hwy. 29, near Pelger
2875 " 1, 1956	"		Otis		Jesse Allen	544	296		Lot 4, Field Road, Kantha
3075 " 2, 1956	"		Lottie Jenkins, et al		Lula L. Jenkins	544	361		23 acres, Grove Sp. Lot 2, Waste - 6 3/4 acres
3789 " 10, 1956	"	Lelana H.			Tri Rivers Lions Club	545	59		Lot near White Horse Rd
3801 " 11, 1956	"	b. b.			Ronald D. Campbell	545	108		Prop. Massena Ave. Past Lots 22 + 33, S. Hwy.
4399 " 18, 1956	"	Kerathyn G. et al			S. M. Larrister	546	395		Quarters Sp. Lot 2, Waste
5700 Feb. 3, 1956	"		Lola et al		Lee Morgan				
5685 " 3, 1956	"		Evilyn L. Pearson &						

DIRECT or GRANTOR Index to Deeds — Greenville County, S. C.

REG. U. S. PAT. OFFICE *Chas. McCott* County Indexes Since 1888
An Identifying Trade Mark

To locate names, open at SURNAME INITIAL TAB and refer to Buff Sub-Index sheet for page reference.

Cott Family Name Index No. 75
Copyright 1949

FILE NUMBER	GRANTORS	GIVEN NAMES	GIVEN NAMES	GIVEN NAMES	GRANTEES	BOOK	PAGE	No. of Acres	BRIEF DESCRIPTION, LOCATION, ETC. (Not Warranted)
DATE OF RECORD	FAMILY NAMES	ABCDEFGHIJ	IJKLMNO	PQRSTUVWXYZ					
6362 Mar. 9, 1956	Davis			Pearl	Duke Power Co	547	259		Right of Way
7395 " 21, 1956	"			James E. + Thelma <i>et al</i>	Herbert Day, <i>et al</i>	548	265	5	acres Hunter Bridge Rd. City - Saluda Sp.
7660 " 23, 1956	"			Lyman H. Ferris, <i>et al</i>	City of Greenville	548	363		Lots 20 + 21, Sec. 2, Lantry
8062 " 28, 1956	"			William Roselle	Arnie H. Davis	548	541		Int. 4 acres Kilcrest Dr. near Kree, Chick Spgs. Sp.
10045 Apr. 19, 1956	"			Otis	Theresa D. Posley, <i>et al</i>	550	353		Lot Gantt Sp.
10521 " 24, 1956	"	(Chas.)		Charles H., Jr.	L. A. Morris	551	50		Lake Lanier, Beauty mt. Sp. Lot 604, East Lake Shore Dr.
11011 " 30, 1956	"			Willie J.	City of Greenville	551	288	4	acres, Saluda Sp.
11509 May 4, 1956	"	Earline G.			Duke Power Co.	551	538		Right of Way
12564 " 16, 1956	"			H. O.	" " "	552	414		" " "
12894 " 19, 1956	"	C. C.			C. H. Bishop, <i>et al</i>	553	25		Drive, Oak Crest. Lot 34, Sec. I, Jemplewood
13073 " 22, 1956	"	C. C.			Hutson S. Davis	553	96		Sec. I, Oakcrest. Lot 85, Jemplewood Dr.
14388 June 5, 1956	"			Mrs. Margaret L. <i>et al</i>	Thomas V. Lauble	554	137		Power of atty.
14733 " 8, 1956	"	Evelyn J.			John K. Temple, Jr.	554	271		Lot 14, Redwood Dr. Sec. 1, Oakcrest.
14879 " 9, 1956	"	L. L.			James M. Mearns, <i>et al</i>	554	320		Lot 76, Jemplewood Dr.
14922 " 11, 1956	"			Jill	Effie H. Barnett	554	383		Lot Oaklawn Sp.

DIRECT or GRANTOR Index to Deeds — Greenville County, S. C.

Cott Family Name Index No. 75
Copyright 1949

To locate names, open at SURNAME INITIAL TAB and refer to Buff Sub-Index sheet for page reference.

Made by The Cott Index Company, Columbus, Ohio
Sold by Walker, Evans & Cogswell Co., Charleston, S. C.

21
()

FILE NUMBER	GRANTORS	GIVEN NAMES	GIVEN NAMES	GIVEN NAMES	GRANTEES	BOOK	PAGE	No. of Acres	BRIEF DESCRIPTION, LOCATION, ETC. (Not Warranted)
DATE OF RECORD	FAMILY NAMES	ABCDEF GH	IJKLMNO	PQRSTU VWXYZ					
15223 June 13, 1956	Davis		John Richard		Joe A. Pannell	554	436		Sec. 1, Oak Crest - Lot 11, Helms Ave. College Heights
16084 " 22, 1956	"	Eugene Emory			Clinton Keyser Cooper, Jr.	555	337		Lot 28, Princeton Ave. River Falls, Cleveland Sp.
16374 " 26, 1956	"		Mr. L.		William R. Gaston, et al.	555	495		Lot 14, Sec. B, Ellis Ridge Rd.
16607 " 28, 1956	"	Henry M.			Arnold Elbery Emory ^{et al}	556	25	157	acres. Highland Sp.
17833 July 13, 1956	"	Annie Mae et al			Raymond Oreal	557	58		Int. 50 Acres, Fox Creek
18299 " 18, 1956	"		M. B.		City of Greenville	557	259		Tract, Saluda Sp. Lake Colony, Saluda Sp.
20709 Aug 14, 1956	"	Cohen			"	559	165		Tract 8, Sec. N. Carolina Aberdeen Highlands.
20995 " 17, 1956	"	Bena M. et al			D. U. Mauldin	559	317		Lot 23, Melville Ave. Saluda Sp.
21820 " 27, 1956	"		Nora V.		City of Greenville	560	84		Int. 2.66 acres, U. S. Hwy. 25 Dr. Marshall Forest
21852 " 28, 1956	"	Aaron H., Jr.			Henry A. Brown, Jr.	560	127		Lots 208 & 209 Blyde Bluffs Rd.
22979 Sep 10, 1956	"		Jerry		Duke Power Co.	561	147		Right of Way Grant Sp.
23526 " 17, 1956	"	G. A. &		Ruby L.	Buster Lewis	561	377		Lot 25, Cabville Road Sec. 1, Oak Crest
23673 " 18, 1956	"	L. L.			Wilson W. Anthony ^{et al}	561	394		Lot 63, Lyndhurst
24177 " 24, 1956	"	Francis B. &		Froy C.	H. J. Callahan	562	57	3/4	Acres, ... Hampden
24412 " 28, 1956	"	Bena M.			Ronald ...	562	174		Lot 76, ...
24957 Oct 3, 1956	"		Donald Landrum	

DIRECT or GRANTOR Index to Deeds — Greenville County, S. C.

REG. U. S. PAT. OFFICE *Chas. McColl* County Indexed Since 1888 An Identifying Trade Mark

To locate names, open at SURNAME INITIAL TAB and refer to Buff Sub-Index sheet for page reference.

Cott Family Name Index No. 75 Copyright 1949

FILE NUMBER	GRANTORS	GIVEN NAMES	GIVEN NAMES	GIVEN NAMES	GRANTEES	BOOK	PAGE	No. of Acres	BRIEF DESCRIPTION, LOCATION, ETC. (Not Warranted)
DATE OF RECORD	FAMILY NAMES	ABCDEFGHIH	IJKLMNO	PQRSTUVWXYZ					
25881 Oct. 13, 1956	Davis			Sam P.	^{et al} William Alvin Phillips	563	226		St. University Heights. Lot 12.3, Blk. D, Bulma Vista
26318 Oct. 18, 1956	"	Bena M.			Robert Graham Sumner	563	403		Develop. which Spgs. Sp. Lot 8.5 Bridges Ave. Pine Brook
26485 20, 1956	"		Lillie		^{et al} James Harvey Critchett	563	495	1.7	Saluda Sp. Acres, Hart's Cut Road Drive, Oak-Crest.
26976 26, 1956	"	C.C.			Guy Lee	564	153		Lat 109, Sec II, Warren
28312 Nov. 12, 1956	"		Lula	^{et al} Wles	City of Greenville	565	160		
"	"		John L.	^{et al}	"	565	160	150	20 acres. Adj. Acres, Saluda Sp. also
"	"		Lola	^{et al}	"	565	160		
28828 17, 1956	"			^{et al} Ruth	Rosa Ella R. Barton	565	425		St. Int. 2 Parts, Lot 34, Hillbank
28986 30, 1956	"		Nora V.	Darby	R. B. Darby ^{et al}	565	497	5.33	Acres - Washington Ave., Highlands
29841 Nov. 1, 1956	"	b. b.			Jarvis D. Lordell	566	292		Part Lots 14 & 15, Blk. D,
29911 3, 1956	"	Gary J.			Lube Power Co.	566	333		Rights of Way. Pine Brook Sp. which Spgs. Sp.
30025 4, 1956	"	Bena M.	^{et al}		Henry James Kluge	566	405		Lat 86, Bridges Ave.
30586 11, 1956	"		Oliv		County of Greenville	567	86		Strip (Maudie St.) Turner, Cleveland Sp.
30769 12, 1956	"	Le H.			Lindsay J. Ferriter ^{et al}	567	105		Part Lot 2, Prop. Clara Bates
31586 24, 1956	"	Edbert Lee	^{et al}		Paul H. Moore	567	440		Mt. View Land Co. Lot 65, Blk. B, Bailey St.
"	"	Beatrice B.	^{et al}		"	567	440		

DIRECT or GRANTOR Index to Deeds — Greenville County, S. C.

Cott Family Name Index No. 75
Copyright 1949 A-141580

☞ Open at Proper Tab according to First Letter or Letters of
Name and refer to Buff Sub-Index sheet for page reference.

Made by The Cott Index Company, Columbus, Ohio
Mfg. Cott Patent Index Systems—M

()

FILE NUMBER	GRANTORS FAMILY NAMES	GIVEN NAMES ABCDEFGHIJ	GIVEN NAMES KLMNO	GIVEN NAMES PQRSTUVWXYZ	GRANTEES	BOOK	PAGE	No. of Acres	BRIEF DESCRIPTION, LOCATION, ETC. (Not Warranted)
31950 Dec. 31, 1956	Davis			Mety L Sr.	Charles J. Robertson, ^{et al} jr.	568	61		(Bates Co.) Lot 7, Furman Rd.
385 Jan. 5, 1957	"			l. m.	Luther A. Jordan	568	282	1/2	acre, O'Neal Sp Oak-brest.
568 " 8, 1957	"			l. l.	William M. Dewey, ^{et al} jr.	568	371		Lot 61, Lynhurst Dr., Sec. 1.
1083 " 14, 1957	"			Nazel B +	R. E. O. E. Halscomb	569	63	1 1/2	acres, Grove Sp Lynchburg, Chick Spg. Sp.
1364 " 17, 1957	"				^{et al} Vivian H. Butler Green	569	203	0.52	acres, near St. Mark M. Co. Drive, Sec. 1, Oak Crest.
1561 " 18, 1957	"			C. C.	J. Cho Roper	569	242		Lot 78, Templewood St (Ohio St.) City View.
2999 Feb. 5, 1957	"			Mitchell H.	Earnest Davis	570	326		Lot 122, less strip, Old & Hunt Oak-brest.
3528 " 11, 1957	"			l. l.	Charles L. Stovall	570	498		Lot 58, Lynhurst Dr., Sec. 1.
3565 " 12, 1957	"			G. A. +	Ruby l. James Albert Cannon	571	1		Lot 29, McArthur St
4015 " 18, 1957	"			Henry M. Jr. et al	^{Dist. Comm.} Greaterville Sewer	571	285		Rights of Way
	"			Jessita H. et al.	"	571	285		
4890 " 27, 1957	"				Robert S. Sadly Jordan Remick	571	69		Baywood Manor Part Lot 5, Hemlock St
4975 " 28, 1957	"				William L. Dewey Hunter, et al.	571	79		Francis Ave. Lot acc. Bestine St.
5221 Mar. 2, 1957	"			Bena M.	J. H. Mauldin	572	183		Lynchburg Lots 10, 11, 12, 13, 14, 15, 16, 17, 18, 19, 20, 21, 22, 23, 24, 25, 26, 27, 28, 29, 30, 31, 32, 33, 34, 35, 36, 37, 38, 39, 40, 41, 42, 43, 44, 45, 46, 47, 48, 49, 50, 51, 52, 53, 54, 55, 56, 57, 58, 59, 60, 61, 62, 63, 64, 65, 66, 67, 68, 69, 70, 71, 72, 73, 74, 75, 76, 77, 78, 79, 80, 81, 82, 83, 84, 85, 86, 87, 88, 89, 90, 91, 92, 93, 94, 95, 96, 97, 98, 99, 100
6221 " 11, 1957	"			Mary B.	R. L. Charlton	572	23	25.67	acres, near St. Mark M. Co. Drive, Sec. 1, Oak Crest.
7570 " 29, 1957	"			Clare J.	Ruth Fleming	572	79		Lot 56, ...

DIRECT or GRANTOR Index to Deeds — Greenville County, S. C.

REG. U. S. PAT. OFFICE *Chambers* County Indexes Since 1888 An Identifying Trade Mark

Open at Proper Tab according to First Letter or Letters of Name and refer to Buff Sub-Index sheet for page reference.

Cott Family Name Index No. 75 Copyright 1949 A-141580

FILE NUMBER DATE OF RECORD	GRANTORS FAMILY NAMES	GIVEN NAMES ABCDEFGHIJ	GIVEN NAMES KLMNO	GIVEN NAMES PQRSTUWXYZ	GRANTEES	BOOK	PAGE	No. of Acres	BRIEF DESCRIPTION, LOCATION, ETC. (Not Warranted)
7651 Feb. 29, 1957	Davis	Bena	M		J. H. Mauldin	574	85		Pinehurst Pk. Pinehurst, Chick Spgs. Tp. Lots 33+35, Blk B
7876 Apr 2, 1957		Carl C			J. H. White	574	198		spo. Lot near Mauldin - Lot, Mauldin, Austin Tp.
8629 " 11, 1957	"		L. L.		J. L. Reris	574	503	16	acres, Saluda Sp.
9014 " 15, 1957	"	W. L.			Bruce H. Massey	575	43		Sec. 1, Oakcrest. Lot 59, Lunkhurst, Dixie, Pinehurst, Chick Spgs. Tp.
9103 " 16, 1957	"	H. Ray			J. H. Mauldin	575	121		Lot 7, Sec. B, Pinehurst Pk. Oaklawn Sp.
9157 " 17, 1957	"		Mrs. V. Darby		R. G. Darby	575	149		Lot 10, Wille, Augusta Hwy Jackson Mills Village.
9499 " 20, 1957	"		Inez G.		Fletcher C. Mosley	575	259		Lot 52, South St. Sec. 5. Chick Spgs Tp
10410 May 1, 1957	"	Bena	M.		J. H. Mauldin	576	85		Lot 50, Blk B Pinehurst
10607 " 3, 1957	"		Nathan H.	Jed C.	Jacqueline D. Stone	576	154		Int. 1 acre, Oaklawn Sp.
10753 " 6, 1957	"		Steve		Andrew Abraham ^{et al}	576	202		Lot 5, near Hwy. 291 Rd., South Sp.
10847 " 7, 1957	"	Ernest G.			J. R. Edens, et al	576	256		Lot 8, Stanton Bridge
11876 " 17, 1957	"	A. H.			J. R. Fowler	577	55		Paris View Estates, Paris mt. Sp. Part Lot 11, Paris View Dr. East of Paris mt.
11874 " 17, 1957	"		Mrs. Maggie		J. R. Fowler	577	61		Lot 12, Paris View Dr. 2, Lassalle Park.
11971 " 18, 1957	"	G. L.			Lillian Ruth Davis	577	68		Int. Lot 56, Flora Ave. Maps
11956 " 18, 1957	"			Anthony, et al Phillie	David Street Baptist Church	577	71		Lot 4, Stall St
12300 " 18, 1957	"	Glenn	William		Robert H. White, et al	577	262		+ Prosperity Ave. Pleasant Valley. Lot 375, con Prosperity Court.

DIRECT or GRANTOR Index to Deeds — Greenville County, S. C.

Cott Family Name Index No. 75
Copyright 1949

To locate names, open at SURNAME INITIAL TAB and refer to Buf Sub-Index sheet for page reference.

Made by The Cott Index Company, Columbus, Ohio
Sold by Walker, Evans & Cogswell Co., Charleston, S. C.

FILE NUMBER	DATE OF RECORD	GRANTORS FAMILY NAMES	GIVEN NAMES ABCDEFGH	GIVEN NAMES IJKLMNO	GIVEN NAMES PQRSTUVWXYZ	GRANTEES	BOOK	PAGE	No. of Acres	BRIEF DESCRIPTION, LOCATION, ETC. (Not Warranted)
12338	May 23, 1957	Davis		Lois J.		W. L. Thomas	577	267		Eastover. Part Lot 77 N/E of mass st.
12530	" 25, 1957	"		Lois J.		G. J. McLeod, et al	577	329		Eastover. Part Lot 77, near mass st.
14504	June 18, 1957	"	Berna M.			J. H. Mauldin	578	525		Cardinal Dr. Pine Brook Estn, which by Lot 34 & Part Lot 33, Lots 34a & 34b
14574	" 18, 1957	"	Berna M.			J. H. Mauldin	578	523		Park, which sp. sp. Lot 16 Tiffany Dr. Cardinal
14852	" 21, 1957	"		J. H., Jr		H. A. Lipsy, Jr.	579	83		Strip adj. Lot Matts Court & Int.
15049	" 25, 1957	"		Otis		Raymond Owens, et al	579	190		Lot 3, Grant sp.
15479	" 28, 1957	"	Doris L.			Edgar M. Buffington	579	306	3.93	Oaklawn sp. acres, Pelzer Road
15845	July 5, 1957	"		Julius A.		Larry Lee Pittman, et al	579	510		which sp. sp. 2 Lots Morrow St., Greenville
16151	" 9, 1957	"	Agnes Singleton			Gladys Shirley Bingham	580	52		Lot U. S. Hwy. 25, Gates
16962	" 17, 1957	"	J. L.			Elisha Lee Ferguson	580	387	38	acres, O'Neal sp. & unnamed Gott.
17480	" 24, 1957	"		Maggie		Ruedelle S. Zimmerman	580	545		Part Lots 9 & 10, Revere
17651	" 26, 1957	"	Berna M.			J. H. Mauldin	581	81		Pine Brook Estn. Lot 21, Revere
18393	Aug 2, 1957	"		Otis		Lad Davis	581	379	2	acres, Grant sp.
18394	" 2, 1957	"			Berna L.	Lad Davis	581	380	2	acres, Grant sp.
18461	" 5, 1957	"			Nathan & B.	J. A. Davis	581	381	4	acres, Grant sp.
19048	" 15, 1957	"	Jannie M. & James M.							

DIRECT or GRANTOR Index to Deeds - Greenville County, S. C.

REG. U. S. PAT. OFFICE *Chas. McColl* County Indexes Since 1888 An Identifying Trade Mark

To locate names, open at SURNAME INITIAL TAB and refer to Buff Sub-Index sheet for page reference.

Cott Family Name Index No. 75 Copyright 1949

FILE NUMBER DATE OF RECORD	GRANTORS FAMILY NAMES	GIVEN NAMES ABCDEFGHIJ	GIVEN NAMES JKLMNO	GIVEN NAMES PQRSTUVWXYZ	GRANTEES	BOOK	PAGE	No. of Acres	BRIEF DESCRIPTION, LOCATION, ETC. (Not Warranted)
19769 Aug. 20, 1957	Davis		Otis		^{et al} Clarence Dawkins	582	422		Lot 2, Alvin Drive Flynn Estates Develop. no. 1.
20240 " 26, 1957	"	Herman	Hilton		James H. Johnson	583	31		Lots 7+8 Shady Lane
20439 " 28, 1957	"		John Henry		Duke Power Co.	583	167		Right of Way
21953 Sep. 16, 1957	"		J. C.		Duke Power Co.	584	267		Right of Way
22486 " 20, 1957	"		L. M. et al		Carl E. Turner	584	378	}	Part Lot 15 Natural Trail + Rosewood Way - which spp. sp. Dr. Oak Crest.
"	"		Margelle D. et al		" " "	584	378		
23540 Oct. 4, 1957	"	C. C.			Charles R. Grove	585	284		Lot 26, Sec. 1, Templewood Sec. I F. Oak Crest.
24118 " 11, 1957	"			William G.	Jodie Stewart, et al.	585	496		Lot 168 Maryland Ave Baton Rouge Dr. University Heights.
24313 " 14, 1957	"		Louise M.		Arthur P. Jones	586	46		Lot 44 + Part Lot 43, Ben C.
24803 " 21, 1957	"	Dexter R.			John J. Davis	586	202		Adj. lot on rear 1/2 Int. Lot 9, Hill St. + Circle, Pine Forest.
25894 Nov. 2, 1957	"	Hazel J. et al			^{Mrs} Evelyn H. Thompson	587	75		Int. Lot 300, Hot Lake Blue Mt Pub Subd.
26773 " 14, 1957	"		l. l.		^{et al} Bobby L. Matthews	587	463		Lot 37 Sable Court Grant sp.
26797 " 14, 1957	"		Otis		Janie Davis	587	471	1/3	acre, Blessingame Rd. Grant sp.
26799 " 14, 1957	"		Janie		Hattie Davis	587	472		Lot Blessingame Rd.
26800 " 14, 1957	"		Janie		Otis Davis	587	473	1/2	acre, Davis Rd Grant sp. Grant sp.
"	"		Janie		Agnes Rogers	587	474		Lot Blessingame Rd.

DIRECT or GRANTOR Index to Deeds — Greenville County, S. C.

Cott Family Name Index No. 75
Copyright 1949 A-141580

Open at Proper Tab according to First Letter or Letters of
Name and refer to Buff Sub-Index sheet for page reference.

Made by The Cott Index Company, Columbus, Ohio
Mfg. Cott Patent Index Systems—M

()

FILE NUMBER	GRANTORS FAMILY NAMES	GIVEN NAMES ABCDEFGHIH	GIVEN NAMES IJKLMNO	GIVEN NAMES PQRSTUVWXYZ	GRANTEES	BOOK	PAGE	No. of Acres	BRIEF DESCRIPTION, LOCATION, ETC. (Not Warranted)
DATE OF RECORD									
26978 Nov. 18, 1957	Davis		J. G.		Julius W. Lark, et al	588	19		Lot Butler's Sp. Hudson's Acres.
28202 Dec. 4, 1957	"			Ruth G.	Lloyd D. Auten	588	521		Lot 26, Woodcrest Circle Sec. 1, Oak Crest
28663 " 9, 1957	"	K. G.			Bobby H. Crawford	589	107		Lot 82, Simpleshows Drive
29179 " 16, 1957	"		Lola, et al		City of Greenville	589	327	130	acres, Saluda Sp.
881 Jan. 11, 1958	"		Nathan H. & Ted C.		Alton H. Rawls	590	502	13.46	Acres, Oaklawn Sp. Ave. "add to Highland Terrace
984 " 13, 1958	"	Bena Moore			Ellen L. Macfie	591	18		Part Lots 12+13, Fairview Acres.
2190 " 27, 1958	"		Kyle L.		Joyce G. Davis	591	496		Lot 2, Neal Circle, North Kaniatash
4022 Feb. 18, 1958	"	Furman J.			Fred W. Land	593	144		Part Blk. K, McKuen St
4031 " 18, 1958	"	Lowell			Hinton R. Reynolds	593	146	14.99	acres, Quantz Sp. Winston's Est. also Part Lot 10
4270 " 21, 1958	"	Arthur H. & Maggie H.			H. S. Rainey	593	215		Part Lots 9, 10+11 Belrose Rd.
4450 " 24, 1958	"	Charles, James & Robert H.		et al	Charles L. Rayner	593	280		
" " "	"	Guy H. & Ralph R.		et al	" " "	593	280		
" " "	"	George Williams, et al			" " "	593	280		Lot 9, Dale Dr. Plat 1 Rodney Hebert
" " "	"	Arthur A. et al			" " "	593	281		
" " "	"	Malvin & Edna et al			" " "	593	281		
" " "	"	Lennie E. et al			" " "	593	281		

DIRECT or GRANTOR Index to Deeds - Greenville County, S. C.

REG. U. S. PAT. OFFICE *Chas. McCall* County Indexes Since 1888 An Identifying Trade Mark

Open at Proper Tab according to First Letter or Letters of Name and refer to Buff Sub-Index sheet for page reference.

Cott Family Name Index No. 75 Copyright 1949 A-141580

FILE NUMBER	GRANTORS FAMILY NAMES	GIVEN NAMES ABCDEFGHIJ	GIVEN NAMES KLMNOP	GIVEN NAMES QRSTUVWXYZ	GRANTEES	BOOK	PAGE	No. of Acres	BRIEF DESCRIPTION, LOCATION, ETC. (Not Warranted)
4548 Feb. 25, 1958	Davis		Lola K.	et al	Howard A. Thelander	593	339	56.5	Dunblin Sp. area less 30% area sold off. Brookside Ave
6507 Mch. 19, 1957	"	Washell B.			James H. Ferguson, Jr.	594	527		Lot 15 + Part unnumbered. Lot Protestant Covenants Restrictions and
6879 24-1958	"	C. C.	et al		Pinehurst.	595	82		24. The map, et al.
7227 27-1958	"	A. Heide			Drayton Realty Co.	595	173		Part Lot 2, Drayton Ave. Rd. O'Hall Sp.
7681 Apr. 2, 1958	"	Gary J.			Joe K. McAbee	595	387	12	Acres. Mays Bridge
8529 11-1958	"		James A.	sr	James Alister Davis, Jr.	596	185	1/2	acre, Harley Rd, Paris mt. Sp.
9410 10-1958	"	la la			William R. Stevenson	596	218		Pinehurst. Lot 11, Paris View Dr.
10282 10-1958	"	la L.			Duke Power Co.	597	369		Rights of Way.
10778 10-1958	"			Halstead	Ada Davis	597	506		Leap, Washington Heights Part Lots 38, 39 + 40 Washington Gault Sp.
11257 11-1958	"		O. C.		Sulean Davis Harris	598	139	0.36	acres, S.C. Hwy. # 291
11810 11-1958	"	Buist H.	et al		Duke Power Co.	598	196		Rights of Way
11542 11-1958	"	Dorothy	et al		"	598	196		Area which spans Sp.
11639 11-1958	"	(Monie Halliday Brown)		et al	Halter B. Freeman	598	290		Part Lot 5, Pine St. Extn. Kwatts Sp.
11639 11-1958	"	Otis			Sadie Posley, et al	598	304		Part tract 4, Davis bridge Lemuel Davis lot. Kwatts Sp.
12267 22-1958	"	Cesar			Lexby Heights, Inc.	598	535		Options to tract 8-1375 acres (Caldmont Hwy.)
12267 12-1958	"			et al	Ralph H. Claude Thompson	599	42		Lot near S. C. Hwy. no. 2

DIRECT or GRANTOR Index to Deeds — Greenville County, S. C.

Cott Family Name Index No. 75
Copyright 1949 A-141580


Open at Proper Tab according to First Letter or Letters of
Name and refer to Buff Sub-Index sheet for page reference.

Made by The Cott Index Company, Columbus, Ohio
Mfg. Cott Patent Index Systems—M

FILE NUMBER	GRANTORS FAMILY NAMES	GIVEN NAMES ABCDEFGHIJ	GIVEN NAMES JKLMNO	GIVEN NAMES PQRSTUVWXYZ	GRANTEES	BOOK	PAGE	No. of Acres	BRIEF DESCRIPTION, LOCATION, ETC. (Not Warranted)
DATE OF RECORD									
12345 May 23, 1958	Davis			Mr. Rose Ella	Lelaude Thompson	549	42		(Piedmont Hwy) Lot near S. E. Hwy No. 2
14300 June 16, 1958	"		J. Hugh,	Jr. et al Pruitt, et al Rachel	Charles L. Self, et al	600	158		Lot 99, Ashwood ave Hatai Hill
14225 " 16, 1958	"	b. b.			Jack E. Shaw et al	600	192		Heights. Lot 7, Nora Drive, Bruce Lanier Park, also Int. strip, Part Lot Part Lots 111 + 112, Cole Rd., Map 4
14760 " 21, 1958	"	b. b.			William R. D. Floyd	600	397		Pleasant Valley Lot 240 Potomac Ave
173 " 27, 1958	"	Harold G.			Amel L. Moore, et al	601	9		Pinehurst. Lot 12, Paris View Dr.
297 " 30, 1958	"	b. b.			James I. Lark	601	110		12.1 acres, Grove Sp.
361 " 30, 1958	"	Mr. Edith Hughes			Alonza Mc Gaha	601	117		Pinehurst. Lot 10 Paris View Dr.
1616 July 15, 1958	"	b. b.			Jack A. Pruitt, Jr.	602	85		(Georgia Rd.) 2 acres, S. E. Hwy. 417
1736 " 16, 1958	"			Tom	Broadus Durham	602	107		Hills W. Life Estate Reserved 3/4 acre, estate of Alice M. Moore
2686 " 28, 1958	"	David R.	Julia M.		Pearl P. Davis	602	514		Hudson St. Part Lot 9 cor. Williams &
2963 " 30, 1958	"	David Russell			Bessie J. Davis	603	51		Road, Bates Sp. Lots 3, 4, 5 + 6 Settlement
2965 " 30, 1958	"	A. L.			J. J. Collins, Jr.	603	70		Lot 5, Mauldin St., Greenville
3884 Aug 8, 1958	"		Otis		Suzanne Davis Pepper	603	467		Lot 9
3882 " 8, 1958	"		Otis		Theresa Davis Pasley	603	468		Lot 8
3891 " 8, 1958	"		Otis		Margaret Davis Simpson	603	469		Lot 8

DIRECT or GRANTOR Index to Deeds — Greenville County, S. C.

REG. U. S. PAT. OFFICE *Chas. McCall* County Indexes Since 1888 An Identifying Trade Mark

 Open at Proper Tab according to First Letter or Letters of Name and refer to Buff Sub-Index sheet for page reference.

Cott Family Name Index No. 75
Copyright 1949 A-141580

FILE NUMBER	GRANTORS	GIVEN NAMES	GIVEN NAMES	GIVEN NAMES	GRANTEES	BOOK	PAGE	No. of Acres	BRIEF DESCRIPTION, LOCATION, ETC.
DATE OF RECORD	FAMILY NAMES	ABCDEFGHIJ	IJKLMNOP	QRSTUVWXYZ					(Not Warranted)
3889 Aug 8 1958	Davis		Otis		Otis Davis, Jr.	603	470		Lot 10, Maudie St. Grantt Sp.
3888 " 8-1958	"		Otis		Barbara Jean Davis	603	471		Lot 4, " " " "
3890 " 8-1958	"		Otis		Alvin H. Davis	603	472		" 3, " " " "
3887 " 8 1958	"		Otis		Dorothy Ann Davis	603	473		" 7, " " " "
3886 " 8-1958	"		Otis		Dyche Davis	603	474		" 6, " " " "
3893 " 8 1958	"		Otis		James A. Latimer <i>et al</i>	603	475		" 1, " " " "
3895 " 8-1958	"		Otis		Leonard Klinkscale <i>et al</i>	603	476		" 2, " " " "
4038 " 11-1958	"			Richard	Analane C. Gibson <i>et al</i>	603	545		Sec. 2, East Highland Eats. Butter St. Lot 4, Berk. C. Mellow Springs Dr. Court.
5107 " 22-1958	"		J. H. Jr.		Thomas Harvey Taylor	604	472		Lot 4 Int. Alley, Watter Sec. 1, Oak Forest.
5000 " 22-1958	"	l. l.			Hendell Young	604	487		Lot 90, McLondon Dr.
5185 " 23-1958	"			Jens G.	H. Sloan Gandy	604	542	4.87	acres Grantt Sp.
6258 " 5-1958	"		Otis		Martha Brown	605	468		Grantt Sp. Lot 8, l. l. Hwy. # 291,
6658 " 10-1958	"			William	Grace R. Davis	606	54		Circle North Garden subd. Int. Lot 1 North Garden, Pinehurst.
7191 " 16-1958	"	l. l.			Warren D. Heaton <i>et al</i>	606	250		Lot 9, Paris View Dr.
7712 " 22-1958	"	Amos E.	<i>et al</i>		Homer H. Davis	606	455		Int. Lot Shebet Dr.
"	"	Belton	<i>et al</i>		" " "	606	455		

DIRECT or GRANTOR Index to Deeds — Greenville County, S. C.

Cott Family Name Index No. 75
Copyright 1949 A-141580

Open at Proper Tab according to First Letter or Letters of
Name and refer to Buff Sub-Index sheet for page reference.

Made by The Cott Index Company, Columbus, Ohio
Mfg. Cott Patent Index Systems—M

FILE NUMBER	GRANTORS FAMILY NAMES	GIVEN NAMES ABCDEFGHIJ	GIVEN NAMES KLMNO	GIVEN NAMES PQRSTUWXYZ	GRANTEES	BOOK	PAGE	No. of Acres	BRIEF DESCRIPTION, LOCATION, ETC. (Not Warranted)
DATE OF RECORD									
7712 Sep 22 1958	Davis	Emory B.	et al		Homer H Davis	606	455	}	Int. Lot Webster St.
" " "	"	Howard	et al		" " "	606	455		
" " "	"	Dallas	et al		" " "	606	455		
7918 " 24 1958	"			James William	Edward John Cousins ^{et al}	606	546		Heights Lot 7, Gatten Ave. Richwood
8537 Sep 30 1958	"	Earline	H.		Mrs. Ruby Holman	607	211		Part Lot 8 County Road
9086 Oct 6 1958	"		O. L.		Georgiana R. Kirksey	607	474		Lot Grant Sp.
9686 " 13 1958	"		Otis		Sadie Pasley	608	201		Easley Part Tract 4 Estate Ellen
9758 " 14 1958	"		O. C.		Joseph N. Adair ^{et al}	608	244		Grant Sp. Lot 3 S. C. Hwy. 291, Davis & Jacob Rd.
9943 " 16 1958	"		Janie,	et al	Otis Davis	608	317		Correction Deed. Int. Lot
9939 " 16 1958	"		Otis		Catherine Blander, et al	608	319		Lot Jacob Rd., Grant Sp.
10269 " 20 1958	"		Otis		Bob Smith	608	419		Lot S. C. Hwy. 291, Grant Sp.
10502 " 22 1958	"	Estelle	K. & M. L.		Otis Davis	609	10		Lot Jacobs Rd. Grant Sp.
10847 " 25 1958	"	Curtis			Ozell Loure	609	113		Samuel Davis, Grant Sp. Part Tract 6, Prop.
11686 Nov 4 1958	"		Lucas		Berby Heights, Inc.	609	459		Contract 137, 5 acres
12424 " 10 1958	"		J. C.		Edward H. Downing	610	219		Tract
12563 " 16 1958	"		Otis		Berby Heights, Inc.	609	459		Lot 9, Grant Sp.

DIRECT or GRANTOR Index to Deeds — Greenville County, S. C.

21

REG. U. S. PAT. OFFICE *Chas. M. Catts* County Indexes Since 1888 An Identifying Trade Mark

Open at Proper Tab according to First Letter or Letters of Name and refer to Buff Sub-Index sheet for page reference.

Cott Family Name Index No. 75
Copyright 1949. A-141580

FILE NUMBER	GRANTORS FAMILY NAMES	GIVEN NAMES ABCDEFGHIH	GIVEN NAMES IJKLMNO	GIVEN NAMES PQRSTUVWXYZ	GRANTEES	BOOK	PAGE	No. of Acres	BRIEF DESCRIPTION, LOCATION, ETC. (Not Warranted)
DATE OF RECORD									
12736 Nov. 17, 1958	Davis	G. R.			Francis D. Pritchett	610	453	4	acres, Cleveland Sp.
12736 17, 1958	"	G. R.			Francis D. Pritchett	610	454	42 1/2	acres, Saluda Sp. Lanman Dr. Highland
12906 18, 1958	"	Evelyn Lewis +	Roy O.		Alvin A. McCall, Jr.	610	490		Lot 38, Ottoway Dr. Gault Sp.
16505 Dec. 31, 1958	"		O. C.		F. C. Sickers, et al	613	241		Lot 1, S. C. Hwy. 291 Merrydale Land, Pinchurst
16429 31, 1958	"	C. C.			Arthur A. Meng	613	260		Lot 18 + Part Lot 17. Gault Sp.
18087 Jan. 16, 1959	"		Janie		Agnes Rogers	614	471	.51	acre, Blasingame Rd. Rd. Gault Sp.
18085 16, 1959	"		Janie		Hattie Davis	614	472	.51	of an acre, Blasingame Gault Sp.
18086 16, 1959	"		Otn		Janie Davis	614	482		Strip, Blasingame Rd. Gault Sp.
18830 24, 1959	"		O. C.		Jocella King, et al	615	306		Lot S. C. Hwy. 291 Glenn Rd. - Glenn Farms
19107 27, 1959	"		Luther,	et al	Inez Watts	615	393		Part Lot 25, Bk A, Sub. Dist. Comm.
19324 29, 1959	"	C. C. et al			Parker Water + Sewer	615	491		Right of Way - Co. Inc.
19461 30, 1959	"	C. C.			Hightower Real Est.	616	54		Paris View, Paris Mt. Sp. Lot 33 Montis Dr. (Paris View Dr.)
19979 Feb. 5, 1959	"	C. C.			Minnie Lee Harper	616	282		Linton St. Norwood Heights Lots 38, 39 + 1/2 Lot 40 Bk B.
20391 10, 1959	"		Lura S. et al		Alice Grace Eaton	616	413	12 5/16	acres, O'Neal Sp.
20390 10, 1959	"		Lura S. et al		Vennie Styles Eaton	616	415		Int. 12 1/2 acres, O'Neal Sp.
20393 10, 1959	"		Oscar		Derby Heights, Inc.	616	407		Samuel Davis Est. - Gault Sp. Tract 8 - 13.75 acres,

DIRECT or GRANTOR Index to Deeds — Greenville County, S. C.

Cott Family Name Index No. 75
Copyright 1949 A-141580

Open at Proper Tab according to First Letter or Letters of
Name and refer to Buff Sub-Index sheet for page reference.


Made by The Cott Index Company, Columbus, Ohio
Mfg. Cott Patent Index Systems—M

FILE NUMBER	GRANTORS FAMILY NAMES	GIVEN NAMES ABCDEFGHIH	GIVEN NAMES IJKLMNO	GIVEN NAMES PQRSTUVWXYZ	GRANTEES	BOOK	PAGE	No. of Acres	BRIEF DESCRIPTION, LOCATION, ETC. (Not Warranted)
DATE OF RECORD									
20600 Feb 11, 1959	Davis	L. L.			Jimmie Spoon Audrey Montgomery et al	616	466		Pinehurst Merrysale Lane + Paris Mt. Dr. For Life Lot 6 + Part Lot 5, cor.
21944 " 25, 1959	"	C. C.			Cecil Virgel McBarter	617	442		Lot 14, Perry Rd., Pinehurst
22368 Mar 2, 1959	"		John G.		Duke Tower Co.	618	95		Right of Way Belmont Ave.
22299 " 2, 1959	"	Elaine J.	John L.		J. M. Clodfelter	618	116		Lot 44, cor Paris Mt. Ave
23642 " 14, 1959	"			R. A. J.	J. E. Simpson	619	129		Paris Mt. Sp. Tract 6 = 8 acres.
23858 " 17, 1959	"	Earline D.			Kenneth Taylor Batson	619	222		Lot North Buckhorn Rd.
24512 " 23, 1959	"	C. C.			Erle C. Aiton, et al	619	469		+ 7. side Piney Ridge Drive, near city Lot 5, E. side Woodland Lane
25655 Apr 2, 1959	"	C. C. et al			Frank B. Christopher Jr.	620	439		Easement Agreement.
26272 " 8, 1959	"		Otis		Margaret D. Pinson	621	133		Lot Maudie St + County
26273 " 8, 1959	"		Otis		Lynche Davis, et al	621	134		Ed. Kautt Sp. Lot Maudie St + County
28611 " 30, 1959	"	Alex + Jack P.	et al.	Ind. + Inc.	Davis Enterprises, Inc.	622	509		Lot West Washington St
" " "	"			et al.	" " "	622	509		
28612 " " "	"		Mollie K.		Jack P. Davis, et al.	622	511		Sp. Hg. etc. Lot Stone Ave. By Paris
28613 " " "	"	Alex + Jack P.	et al.		Davis Enterprises, Inc.	622	512		Lot Stone Ave. By Paris
" " "	"		Louis,	et al.	" " "	622	512		Sp. Hg. St.
28614 " " "	"		Mollie K.		Jack P. Davis, et al.	622	513		Lot Hatfield St

DIRECT or GRANTOR Index to Deeds — Greenville County, S. C.

21

REG. U. S. PAT OFFICE *Chas. M. Cotts* County Indexes Since 1888 An Identifying Trade Mark

 Open at Proper Tab according to First Letter or Letters of Name and refer to Buff Sub-Index sheet for page reference.

Cott Family Name Index No. 75
Copyright 1949 A-141580

FILE NUMBER	GRANTORS	GIVEN NAMES	GIVEN NAMES	GIVEN NAMES	GRANTEES	BOOK	PAGE	No. of Acres	BRIEF DESCRIPTION, LOCATION, ETC. (Not Warranted)
DATE OF RECORD	FAMILY NAMES	ABCDEFGHIH	IJKLMNO	PQRSTUVWXYZ					
28615 Apr. 30, 1959	Davis	Alex &	Jack P., et al.		Davis Enterprises, Inc.	622	514		Lot Westfield St.
" " "	"		Louis, et al.		" " "	622	514		
29178 May 5, 1959	"	Homer D.	et al.		William D. Hall, et al.	623	212		Lot 24 cor. Stella & Lorraine Ave. Rockwood Heights, Paris Mt. Sp.
" " "	"	Callie E.	et al.		" " "	623	212		Sherwood Forest Lot 244, Scarlett St. City.
29474 " 8, 1959	"		J. C.		Joanne M. Hammond	623	327		
29973 " 13, 1959	"	C. A.			C. S. Martin	623	483		Lot 17, Blk. 7, Rose Ave. Ad. & Midway Rd., Sec. 2, Peam Service
30288 " 16, 1959	"	Clyde	Martin		Troy L. Coker, et al.	625	82		Lot 44 cor. South Kingsley, Su., Pinehurst
30335 " 16, 1959	"	C. C.			William B. Nettles, Jr.	625	86		Lot 2, Montic (Paris View)
31048 " 22, 1959	"	H. B.			La Mae Davis	625	330		Bates Sp. Lot White Horse Rd.
31152 " 25, 1959	"		Lucile M., et al.		John J. Kaufmann ^{III et al.}	625	377		7.06 acres on Paris Mt.
" " "	"		J. Kenneth, et al.		" " "	625	377		Paris mt Sp. (Alamo Mt.)
33427 June 15, 1959	"		John J.		William C. Mason, ^{et al.}	627	69		Lot 9 + adj Lot Hill St
244 " 29, 1959	"			H. C.	Duke Power Co.	628	301		Right of Way
582 July 1, 1959	"	Gail	Robertson, et al.		Annie C. Robertson	628	377		Forester, O'Neil Sp. Int. Lot 4, Prop. Groin Ave, East Highlands Gate
776 " 2, 1959	"			Roy S.	Bessie Batson	628	429		Lot 19, Blk 7, Carolina Drive, Pinehurst
1812 " 14, 1959	"	C. C.			P. L. Bruce, et al.	629	424		Lot 4 + 1/2 Lot 5, Paris View

DIRECT or GRANTOR Index to Deeds — Greenville County, S. C.

Cott Family Name Index No. 75
Copyright 1949 A-141580

Open at Proper Tab according to First Letter or Letters of
Name and refer to Buff Sub-Index sheet for page reference.

Made by The Cott Index Company, Columbus, Ohio
Mfg. Cott Patent Index Systems—M

FILE NUMBER	GRANTORS	GIVEN NAMES	GIVEN NAMES	GIVEN NAMES	GRANTEES	BOOK	PAGE	No. of Acres	BRIEF DESCRIPTION, LOCATION, ETC. (Not Warranted)
DATE OF RECORD	FAMILY NAMES	ABCDEFGHIH	IJKLMNO	PQRSTUVWXYZ					
1850 July 14, 1959	Davis	Enterprises, Inc			Davis Auto Parts Co. Inc.	629	428		Washington St. Lease Prop. 435 West Coul. (Stone Ave. - Ry. Pass)
1846 " 14, 1959	"	"			Kaufman Brothers, Inc.	629	425		Lease Prop. at 603 E. Stone Ave. West Chick Spgs. Jc.
2809 " 23, 1959	"	"	J. O.		Leora B. McKinney	630	259		Lot 4 on Pelham St + Cannon
2862 " 23, 1959	"	"	Jefferson		Mary E. J. Davis, et al	630	245		Power of atty.
3699 " 24, 1959	"	"		Thomas	Georgia Industrial Realty Co. Kardens	630	305		Parcel at Paris mountain Augusta Rd.
3520 " 28, 1959	"	"	J. Hesley, Jr et al		Greenville Memorial	630	469		Lot in tract 4. 8 Hwy. 25 land
3429 " 28, 1959	"	"	Lula + R. C.		John R. Stewart et al	630	419	47	acres (Lot 2) R. L. Stewart
4018 Aug 3, 1959	"	"	"	Tom	Thomas Roy Davis - et al	631	135		Tract = 42.92 acres. Pleasant Valley.
4649 " 7, 1959	"	Harry E.			Carl Delphus Haldrop	631	315		Lot 299, Traveler Ave. Pinchurst, Paris mt. Jc.
5042 " 12, 1959	"	C. C.			Robert F. Calhoun et al	631	494		Lot 16 + Part Lot 17, Perry Rd Gault Jc.
5878 " 19, 1959	"	"	Otis, Jr.		Robert L. Valentine	632	172		Lot 10, Maudie St - + Mary St Cornilla Park
6082 " 21, 1959	"	Gladys B.			Frances R. Payne	632	301		Lot 45, Car. Easley Bridge Gault Jc.
6991 " 31, 1959	"	Dyche			Ezra Baker	633	122		Lot 6, Maudie St. Pyramunt Park
7423 Sep 3, 1959	"	Frances Estelle			Edwin D. Hood	633	296		Lot 89, Car. Easley Bridge Fairview Jc.
7436 " 3, 1959	"	Arthur H. + Maggie H.			William H. Southern	633	283	.39	acres Old H. S. Hwy. Park.
8418 " 14, 1959	"	"	James C.		M. Otis Hopkins et al	633	122		Lot 191, Mary St +

DIRECT or GRANTOR Index to Deeds — Greenville County, S. C.

21

REG. U. S. PAT OFFICE *Chas. McCall* County Indexes Since 1888 An Identifying Trade Mark

Open at Proper Tab according to First Letter or Letters of Name and refer to Buff Sub-Index sheet for page reference.

Cott Family Name Index No. 75 Copyright 1949 A-141500

FILE NUMBER	GRANTORS	GIVEN NAMES	GIVEN NAMES	GIVEN NAMES	GRANTEES	BOOK	PAGE	No. of Acres	BRIEF DESCRIPTION, LOCATION, ETC.
DATE OF RECORD	FAMILY NAMES	ABCDEFGHIJ	IJKLMNOP	QRSTUVWXYZ					(Not Warranted)
8567 Sep. 16. 1959	Davis	Dorothy Ann			Ezea Baker	634	245		St. Gault Sp. Part Lot 7, Mandie
8757 " 17. 1959	"	Ethel Hunt, et al			Allen M. Goodlett	634	310		Int. Lot C + K. Railway Seluda Sp.
10371 Oct 2. 1959	"	Lizzie, et al			Cleveland D. Oneal	635	402	2.08	acres Highland on Glenn Rd. Glenn Farms.
11532 " 14. 1959	"	Luther			Lucille H. Burt	636	332		Int. Part Lot 25 Blk. A, Dune, Oakcrest
11714 " 16. 1959	"	C. C.			John R. Finley	636	437		Lot 184, Sec 2, Lynhurst
12548 " 26. 1959	"	Albert H. et al			Berry G. Davenport	637	236		18 1/2 acres, Oaklawn Sp.
"	"	Beatrice C. et al			"	637	236		
12712 " 27. 1959	"	Adelaide J. et al			H. S. Bradley	637	259		Sto. City Lot cor Coffee + Richardson Howard St. Pioneer Park (map 2)
12918 " 29. 1959	"	Edwin L.			Martha H. Davis	637	345		Lot 208 cor Hagood Rd. + Gault Sp.
13970 Nov. 9. 1959	"	Dorothy Ann			Cleve Hillis, et al	638	226		Part Lot 7, Mandie St. Gault Sp.
14120 " 10. 1959	"	O. C.			Warren Thomas Beckdale	638	272		Lot 4, S. C. Hwy. 291 Mill Village
14679 " 16. 1959	"	Cohen			Hughes E. Burrell, et al	638	524		Lot 18 Hallis St., Greer St. + John St.
14855 " 17. 1959	"	Adelaide J. et al			Easterby Mtr. Co., Inc.	639	59		Lot cor North Hudson key St. Paris View
15745 " 20. 1959	"	P. C.			Paul L. Fair, et al	639	174		Lot 37 Montic (Paris View) St. + Holdfields St. Summit View
15933 " 28. 1959	"	Lillian			Mabel M. Sizemore	639	481		Lots 1 + 2, Blk. D, cor Church + Chick Sp. Sp.
16223 " 2. 1959	"	J. P. et al			Bulah J. Coggins	640	31		Lot Pelham St. Greer,

DIRECT or GRANTOR Index to Deeds — Greenville County, S. C.

Cott Family Name Index No. 75
Copyright 1949 A-141580

Open at Proper Tab according to First Letter or Letters of
Name and refer to Buff Sub-Index sheet for page reference.


Made by The Cott Index Company, Columbus, Ohio
Mfg. Cott Patent Index Systems—M

FILE NUMBER	GRANTORS FAMILY NAMES	GIVEN NAMES ABCDEFGHIJ	GIVEN NAMES JKLMNO	GIVEN NAMES PQRSTUVWXYZ	GRANTEES	BOOK	PAGE	No. of Acres	BRIEF DESCRIPTION, LOCATION, ETC. (Not Warranted)
DATE OF RECORD									
16223 Dec 2, 1959	Davis			Julia A. et al	Bulah J. Coggins	640	31		Chick Spgs. Tp. Lot, Pelham St. Green, Dr.) Birchhurst
16365 " 4, 1959	"	C. C.			William L. Carr et al	640	106		Lot 1, Paris View Dr. Montic Cedar Lane Gardens
17477 " 15, 1959	"			Hoodrow	Willie R. Davis	640	491		Lot 83, Gardenia Dr.
19685 Jan 11, 1960	"	Earline G.			Halter Loudermilk et al	642	158		Road Part Lot 7 North Buckhorn
19835 " 12, 1960	"	C. C.			V. Morgan Duber	642	253		View Side - Lot 34, Montic Dr. Paris
20289 " 18, 1960	"	Alma +		Jam	Adquary Smith et al	642	395	22 1/2	Acres (less 1/2 acre for road) purpose, Andrew Bridge Rd.
20352 " 18, 1960	"	Estella			George A. Duncan et al	642	455		Int. 2 tracts, Wantt. Sp.
20353 " 18, 1960	"		O. C. +	Jena G. et al	George A. Duncan et al	642	431		Int. 2 acres (Field Plan) Wantt. Sp.
"	"		Otis et al		"	642	431		Wantt. Sp.
20354 " 18, 1960	"		O. C. +	Jena G. et al	Otis Davis	642	429		Int. 2 acres (House Plan) Wantt. Sp.
21600 Feb 1, 1960	"	Elizabeth Mabel Burns			Harvey L. Burns et al	643	408		Lot 6 Pelham Road Pelham Rd. & Old Pitty. Rd.
21601 " 1, 1960	"	Elizabeth Mabel Burns			L. J. Bailey et al	643	400		quit. claim - Int. in Property
22089 " 5, 1960	"			McCarton Mrs. Susan	Richard W. Davis	644	86		Lot 2, Mansur St.
22450 " 10, 1960	"	Harner H.			Duber Power Co.	644	205		Lot Webster St. C.
22453 " 10, 1960	"	Dallas			Duber Power Co.	644	201		Lot Webster St. C.
22959 " 16, 1960	"	Nazel L. + Julia A.			Bella Thomas et al	644	430		Chick Spgs. Tp. Lot 15, Green St.

DIRECT or GRANTOR Index to Deeds — Greenville County, S. C.

21

REG. U. S. PAT. OFFICE *Chas McCott* County Indexes Since 1888 An Identifying Trade Mark

 Open at Proper Tab according to First Letter or Letters of Name and refer to Buff Sub-Index sheet for page reference.

Cott Family Name Index No. 75
Copyright 1949 A-141580

FILE NUMBER	GRANTORS	GIVEN NAMES	GIVEN NAMES	GIVEN NAMES	GRANTEES	BOOK	PAGE	No. of Acres	BRIEF DESCRIPTION, LOCATION, ETC. (Not Warranted)
DATE OF RECORD	FAMILY NAMES	ABCDEFGH	IJKLMNO	PQRSTUVWXYZ					
23532 Feb. 23, 1960	Davis			<i>et al</i> Thomas	Genera J. Davis	645	101		Green Chick Spg. Sp Lot 1, South Trade St.
23524 23. 1960	"		Jessie	<i>et al</i>	Christopher G. Drake	645	84	17 ³⁰	acres Dunblin Sp (Alaska ave.) Parkview
24916 Mch 11, 1960	"	Bobby	Jewell		Hugh Jinalay	646	95		Lot 43, Anchorage Dr (formerly)
25163 " 14-1960	"		O. C.		Sou. Bell Tel. & Tel. Co.	646	153		General Permit
25707 " 21-1960	"	Estelle	Cureton	Ind. & Exec	C. Douglas Nelson, Inc	646	429		26 acre + 38 acre Jacobs Road. Option - 10 acres Brushy Creek, Gault Sp
26314 " 26-1960	"		Otie		Glenn Mitchell	647	53		Lot 13, Maury St.
26632 Mch 30, 1960	"		Barrett, nee	Jena Barrett	Southern Bell Tel. & Tel. Co.	647	194		General Permit
26632 " 30-1960	"		Barrett, nee	Jena	" " " "	647	193		" "
27546 Apr 8, 1960	"	Clyde	(Miller)	Co. Tax Collector	Lulu Mae Blumate	648	20		1/2 Int. Lot 33 Calhoun St. Sp. (Prop. John Davis)
27520 " 8. 1960	"	John	by	George F. Barrett Jena	George O. Brown	647	529	4 ⁹⁰	acres Laurel Creek Austin Access Ad. Grant's Ex.
28718 " 20, 1960	"				Willie J. Smith, Jr.	648	444		Lot 101, Cass St., South
28885 " 21, 1960	"	C. C.			Cecil V. M ^c Carter	648	473		Pinehurst Part Lot 15, Perry Rd.
28883 " 21-1960	"	C. C.			R. J. Calhoun	648	474		Pinehurst. Part Lot 15, Perry Rd.
29340 " 26-1960	"		Jamie H.		Bertha K. Davis	649	110	1	acre, Dunblin Sp
30283 May 5, 1960	"	Nabe M.	+	<i>et al</i> Naddy C. Jr	Nazel H. Houseman	649	427		Quitclaim Deed - 15.52 acres, Paris Mt. Sp.
"	"	Boyd E.	<i>et al</i>		" " "	649	427		also R/T

DIRECT or GRANTOR Index to Deeds — Greenville County, S. C.

Cott Family Name Index No. 75
Copyright 1949 A-141580

☞ Open at Proper Tab according to First Letter or Letters of
Name and refer to Buff Sub-Index sheet for page reference.

Made by The Cott Index Company, Columbus, Ohio
Mfg. Cott Patent Index Systems—M

FILE NUMBER	GRANTORS FAMILY NAMES	GIVEN NAMES ABCDEFGH	GIVEN NAMES IJKLMNO	GIVEN NAMES PQRSTUWXYZ	GRANTEES	BOOK	PAGE	No. of Acres	BRIEF DESCRIPTION, LOCATION, ETC. (Not Warranted)
DATE OF RECORD									
30283 May 5-1960	Davis	Beulah Davis Kleinberg			Hazel H. Nonsoman	649	427	15.52	Quitclaim Deed. Acres, Paris Mt. Tp. also 137th.
30405 " 6-1960	"	Beulah Irene		etal	Daisy Nynn Moody	649	458		
	"	Hoke M.		Paddy B. &		649	458		
	"	Boyce E. et al.				649	458		Quitclaim Lot Hunters Bridge Road.
	"	(Beulah Davis Kleinberg) Beulah Irene et al				649	458		
30548 " 9-1960	"			Wad E. et al	Mrs. Hessie L. Davis	649	513		Mill Lot 205, Otis St. Miller
	"			Luther Ralph	Mrs. Hessie L. Davis	649	514		Mill Int Lot 205, Otis St.
30539 " 9-1960	"			Martha J. + Richard	Birdfield	650	15		Amendment to Restrictions
31584 " 18-1960	"			L. M., M. D.	Caroline H. Davis	650	378		Undivided Dr. Green, chik 1/2 of Int Lot 5 + Part Lot 4.
32138 " 24-1960	"			Elic Gertrude + William	Evelyn J. Thompson	651	55		South Saluda River. Lot 3, Sherwood Rd +
32330 May 25-1960	"			O. C.	Gertrude Marie Brock	651	130		Hwy. 291, Quantl Sp. Lot 2, O. C. Davis Prop., S. C.
32718 " 30-1960	"	Cohen			Deenie Watson	651	285	1	O'Neal Sp. Acres Darby Bridge Road
32801 " 31-1960	"			Gordon Thomas	Eliza Buenside McKelvey	651	343		Int. 1 1/2 acres
33866 June 9-1960	"			Contractors, Inc. Mechanical	Duke Power Co.	652	187		Substation site. Lead Cleveland Sp.
34762 " 17-1960	"	Charles H.			J. P. Capeland, et al	652	499		Lot 3 South Saluda River Sp. 20
34667 " 17-1960	"	Edward H. Jr.			Kerthy A. Livingston	652	523		Lot 2, Mt. Creek Rd.
35104 " 22-1960	"	C. A. + Lula			Jesse C. Foster	652	557		Lot 2, White Creek

DIRECT or GRANTOR Index to Deeds — Greenville County, S. C.

21

REG. U. S. PAT OFFICE *Chas McCath* County Indexes Since 1888 An Identifying Trade Mark

Open at Proper Tab according to First Letter or Letters of Name and refer to Buff Sub-Index sheet for page reference.

Cott Family Name Index No. 75
Copyright 1949 A-141580

FILE NUMBER	GRANTORS FAMILY NAMES	GIVEN NAMES ABCDEFGHIH	GIVEN NAMES IJKLMNOP	GIVEN NAMES QRSTUVWXYZ	GRANTEES	BOOK	PAGE	No. of Acres	BRIEF DESCRIPTION, LOCATION, ETC. (Not Warranted)
DATE OF RECORD									
35205 June 22-1960	Davis	Estelle	Cureton		Lance, Inc	653	79		Gantt Sp. Lots Jacobs St + Prosperity Ave. Club Rd. Sam Sordis Highlands.
35321 1-23-1960			James J.	Ray D.	Lora Langley	653	131		Lot 49 + Part Lot 50 ea. Sunadine St. +
352 30-1960					Duke Power Co. Mechanical Contractors	653	429		Right of Way
638 July 1-1960		C. C.			J. Hugh Stephens	653	433		Drive - Paris View Subdiv. Lot 35, Montic (Paris View)
722 5-1960		Almer			Irene Williamson	654	64		Morgan Hill Lot 21, City View St.
885 6-1960			Jack	Howard	Madraw Hyatt, et al	654	79		Camilla Park Lot 43 Flora Ave, map 2
1168 8-1960			Otis		Edine Brown, et al	654	202		Gantt Sp. Lots 1 & 2, Maurty St.
2384 21-1960			Otis		Preston Polley, et al	655	165		Lot, Theresa Dr. Gantt Sp
2388 21-1960			Otis		Relove W. Intyre, Jr.	655	166		Theresa Dr. - Gantt Sp Lot ea. Prosperity Ave.
3306 Aug 1-1960			Orrin D.		Bernice S. Kendrick	655	546		Lot 4, White Horse Rd. Acacia Rd. Gantt Sp.
4397 11-1960			O. C.		Joe Henderson, et al	656	445		Lot B. C. Hwy 251, North Green.
5242 22-1960		Geneva F.			Verle Hendrix, et al	657	253		Lot 1 Souths Trade St. Estate, Bates Sp.
5608 25-1960		B R			Gilbert L. Lindsey	657	370		Lot 41, Wannie H. Hunt Clear Creek, Bates Sp. also R 7th
6129 31-1960		Evelyn J.			Charles H. Davis	658	28		Lot W. E. Haney Rd. + Lot
6228 Sep 1-1960			J. C.		Duke Power Co.	658	60		Right of Way
6281 1-1960				C. Truman	Dewey Wright, et al	658	93		Bennie G. D. Norfolk Heights. Part Lot C. East Fifth St.

DIRECT or GRANTOR Index to Deeds — Greenville County, S. C.

Cott Family Name Index No. 75
Copyright 1949 A-141580

Open at Proper Tab according to First Letter or Letters of
Name and refer to Buff Sub-Index sheet for page reference.

Made by The Cott Index Company, Columbus, Ohio
Mfg. Cott Patent Index Systems—M

FILE NUMBER	GRANTORS FAMILY NAMES	GIVEN NAMES ABCDEFGHIJ	GIVEN NAMES JKLMNO	GIVEN NAMES PQRSTUVWXYZ	GRANTEES	BOOK	PAGE	No. of Acres	BRIEF DESCRIPTION, LOCATION, ETC. (Not Warranted)
DATE OF RECORD									
6597 Sep 6-1960	Davis			L. Ronald	et al Kenneth H. Nelson	658	195		Paris Mountain Gardens Lot 12, Coleman Court,
6799 " 8-1960	"			Lola, et al	City of Greenville	658	301	2	acres, Saluda Sp. Sec. 1, Lake Forest
7491 " 15-1960	"			William	David L. Davis	658	544		Lot 34, Blandford Dr.
7481 " 15-1960	"	Earlene + Lee Ray, et al			Melvin Davis, et al	659	3		Lots 2 & 3, Ashmore St. Chick Spg. Sp.
"	"			Magdalene, et al	"	659	3		
7607 " 16-1960	"			Mrs. Margaret C. et al	Thomas V. Couble	659	73		Power of Attorney Road
7581 " 16-1960	"	Clara H.			Joe L. Quinn	659	83	11.64	Acres Lions Club St. City View
7704 " 17-1960	"	Harry L.			Arthur L. Ritz	659	101		Lot 74, Blk. B, Henderson Restrictions
8100 " 22-1960	"	Edward, et al			James C. Baker, et al	659	325		Waiver of Change in
8419 " 26-1960	"	A. E. et al			Homer Lee Davis	659	284	0.80	acres Laurel Creek, near Conestee
"	"	Ella, et al			"	659	284		
8682 " 29-1960	"			et al Mabel B. + Prentiss A.	Part Sec 3 Orchard Area	660	3		Protective Covenants Chick Spg. Sp.
9726 Oct. 11-1960	"	H. J.			Inez McAbie Hannon	660	441		Part Lot 35, Endless Dr. Sec 1, Oak Crest
10100 " 14-1960	"	C. C.			Robert Lee Brown	661	16		Lot 75, Templewood
10671 " 20-1960	"		Otis		Charles Dotson	661	281		Lot 6, Mantle
10924 " 21-1960	"	Evelyn J.			Duke Power Co.	661	500		Rights of Way

DIRECT or GRANTOR Index to Deeds — Greenville County, S. C.

21

REG. U. S. PAT. OFFICE *Chas. McCotts* County Indexes Since 1888 An Identifying Trade Mark

Open at Proper Tab according to First Letter or Letters of Name and refer to Buff Sub-Index sheet for page reference.

Cott Family Name Index No. 75 Copyright 1949 A-141580

FILE NUMBER DATE OF RECORD	GRANTORS FAMILY NAMES	GIVEN NAMES ABCDEFGHIJ	GIVEN NAMES JKLMNO	GIVEN NAMES PQRSTUVWXYZ	GRANTEES	BOOK	PAGE	No. of Acres	BRIEF DESCRIPTION, LOCATION, ETC. (Not Warranted)
10810 Oct. 21-1960	Davis			H. B.	R. H. Manley	661	306		Bridge Rd. Lot 9 Durham Skyland Park.
11657 Nov. 1-1960	"		(Hollie Ruth Hill)	et al Hollie Ruth	Harvey Furman Paris	662	86		Lot 25 Skyland Dr.
11824 " 2-1960	"		J. C.	et al	Frank A. Desser	662	99		Lot 20 Cahoe Dr. Glendale, near Mauldin
12786 " 14-1960	"		John H.		Clifton Spears	662	482		Lot 60, Fairfield Dr.
12919 " 15-1960	"		J. C.	et al	Charles E. Crumpton	662	509		20 ft. strip, Cahoe Dr. Clude Hill
12918 " 15-1960	"		J. C.	et al	Charles E. Crumpton	662	501		Lot 21, Cahoe Dr., Prop.
13089 " 17-1960	"		Louise M.		George J. Joseph, Sr.	663	138		Dean St. Lot cor. Dunbar St +
13074 " 17-1960	"			Ray E. et al	Rev. A. Power Estatus	663	118		Protective Covenants (Prop. Mrs. Harry D. Davis)
13365 " 21-1960	"	Mr. Harry D.	Co. Tax Collector by George F. Miller		John J. Koury	663	255		Lot 16, Brookwood.
14071 " 30-1960	"		M. J.		Lena E. White	663	522		Hill Village, near city Lot Jacobs Rd. Pine
14601 Dec. 6-1960	"		Otis		Sellan D. Harris	664	205		Davis Est. - Gantt Sp. Part tract 6, Richard
15688 " 19-1960	"		Edd,	et al	Billy C. Halcombe	665	31		Lot 17, Snow St.
"	"		Eula H.	et al	"	665	31		Cannon Park - Green, Chick Spg. Sp.
15805 " 21-1960	"		Janie		Emma Lee Abraham	665	117		Lot - Blasingame Rd.
16103 " 23-1960	"			Robert S.	James P. Aiken	665	172		Lake Forest Heights. Lot 42, McCarter Ave., Sea.
18111 Nov. 19-1960	"		C. C.		Julius Hertz	666	481		Cinehurst Lot 8, Merrydale Lane

DIRECT or GRANTOR Index to Deeds — Greenville County, S. C.

Cott Family Name Index No. 75
Copyright 1949 A-141580

Open at Proper Tab according to First Letter or Letters of
Name and refer to Buff Sub-Index sheet for page reference.

Made by The Cott Index Company, Columbus, Ohio
Mfg. Cott Patent Index Systems—M

FILE NUMBER DATE OF RECORD	GRANTORS FAMILY NAMES	GIVEN NAMES ABCDEFGHIH	GIVEN NAMES IJKLMNO	GIVEN NAMES PQRSTUVWXYZ	GRANTEES	BOOK	PAGE	No. of Acres	BRIEF DESCRIPTION, LOCATION, ETC. (Not Warranted)
19039 Jan. 31-1961	Davis		Otis		et al Emanuel Canty	667	258		Lot 3, Maurty St. Gault 2 ^d Hata Hella also Int. ?
19139 Feb. 1-1961			(Lungs Inc.) Clyde	et al	Berry, Inc	667	293		Lot Wade Hampton Blvd. City
19892 " 10-1961			L. Wayne		et al James L. Hardwick	668	48		Lot 89, Nolmer Drive.
21314 " 27-1961			Otis		Archie Banks et al	669	104		Lot 4, Maurty St Fairview 2 ^d
21537 Mar. 1-1961			Jack H.		Donald E. Bally	669	172		Lot 4 Heather Creek, College Park.
21598 " 2-1961		C. C.			Frank Rygle	669	188		Lot 20 Dulaney Ave - Gault 2 ^d
22216 " 9-1961			Otis		Alvin A. Davis	669	443		Lot 12 Maurty St. South Acres Rd. Gault 2 ^d
22736 " 15-1961				Garrett Mrs Lena	et al Willie J. Smith, Jr.	670	33		Lot By-Pass 291 - Gordon St.
22802 " 16-1961		C. C.			Mary C. Young	670	89		Part Lot 23, Bldg D.
23289 " 22-1961		Gary J.			Robert Gordon Smith	670	319		Lot 4 Prof. W. Dennis Smith Paris View Dr. Paris View Subd.
24005 " 30-1961		C. C.			B. C. Preslar, et al	671	48		Lot 36 Montic De - Garner Otis Davis Gault 2 ^d
25296 Apr. 13-1961			Otis		Anna Marie D. Byrd	671	534		Lot 9 Maurty St. Prof
25639 " 14-1961			J. C. et al		James C. Marlow, Jr.	672	53		Lot 192, Nottingham Road, S. W. corner
26605 " 28-1961			Irene B. et al			672	531		College Park
26812 " 28-1961		C. C.			J. Cassell Mudd	672	471		Lot 21, Notre Dame Dr. S. W. corner
27001 " 28-1961			J. Cassell		L. E. Mudd	672	533		Lot 21, Notre Dame Dr. S. W. corner

DIRECT or GRANTOR Index to Deeds - Greenville County, S. C.

REG. U. S. PAT. OFFICE *Chem-Cott* County Indexes Since 1888 An Identifying Trade Mark

Open at Proper Tab according to First Letter or Letters of Name and refer to Buff Sub-Index sheet for page reference.

Cott Family Name Index No. 75 Copyright 1949 A-141580

FILE NUMBER DATE OF RECORD	GRANTORS FAMILY NAMES	GIVEN NAMES ABCDEFGHIJ	GIVEN NAMES KLMNO	GIVEN NAMES PQRSTUVWXYZ	GRANTEES	BOOK	PAGE	No. of Acres	BRIEF DESCRIPTION, LOCATION, ETC. (Not Warranted)
28868 May 23, 1961	Davis		Jean M.		Thomas G. Davis, Jr.	674	249		Power of atty.
129068 " 24-1961	"	Ellie +		Ruth E.	Duke Power Co.	674	344		Right of Way
29400 " 29-1961	"		Jean M.		Thomas G. Davis, Jr.	674	480		+ M ^{rs} . Daniel and 1/2 Int. Lot 7, Crescent ave.
29399 " 29-1961	"		Jean M.		Thomas G. Davis, Jr.	674	483		+ M ^{rs} . Daniel ave
29400 " 29-1961	"		Jean M.		Thomas Gordon Davis, Jr.	674	486		1/6 Int. Lot 7, Crescent ave + M ^{rs} . Daniel ave.
29400 " 29-1961	"		Jean M. & P.		Thomas Gordon Davis, Jr.	674	489		1/6 Int. Lot 7, Crescent ave + M ^{rs} . Daniel ave.
29650 " 31-1961	"		O. C.		Oliver C. McKinney	675	78		Grant Jp Lot 3 S. C. Hwy. 291-
29779 June 1, 1961	"		Otie		Ella D Davis	675	99		St.) also 5 ft. strip adj. Lot 14, Maury St. (Maudie)
30296 " 7-1961	"	C. A. +	Lula H.		Jesse Durham, et al	675	285		Part Lot 26, Owens St.
30780 " 13-1961	"		Lillie C. et al.		Clinton Chandler	675	489		Lot 4 = 1.69 acres Oaklawn J. A. Chandler, Oaklawn Jp
30846 " 14-1961	"		Lillie C. et al.		Carline H. Power	675	532		Lot 1+2 W. S. Hwy. 25, Prop Grant Jp
31250 " 19-1961	"		M. F.		Estelle Curston Davis	676	186		Lot - Jacobs Road.
57 " 26-1961	"	Elizabeth Mabel Burns			Harvey Lee Burns	676	351		plus a part Lot 2 Old Spitting Rd.
56 " 26-1961	"	Elizabeth Mabel Burns			Harvey Lee Burns	676	352		Old Spitting Rd. + Pelham Rd. Lot 3 less a part cor.
453 " 29-1961	"		M. F.		Lena E. White	676	489		Jacobs Road. Correction Deed. Lot
565 " 30-1961	"		Indy + Exec. Marion Gladys		Arthur L. Thompson	677	16		Shoals Cleveland Jp Incl near Blythe

DIRECT or GRANTOR Index to Deeds — Greenville County, S. C.

Cott Family Name Index, No. 75
Copyright 1949 A-141580

☞ Open at Proper Tab according to First Letter or Letters of
Name and refer to Buff Sub-Index sheet for page reference.

Made by The Cott Index Company, Columbus, Ohio
Mfg. Cott Patent Index Systems—M

FILE NUMBER DATE OF RECORD	GRANTORS FAMILY NAMES	GIVEN NAMES ABCDEFGHIJ	GIVEN NAMES KLMNO	GIVEN NAMES PQRSTUVWXYZ	GRANTEES	BOOK	PAGE	No. of Acres	BRIEF DESCRIPTION, LOCATION, ETC. (Not Warranted)
1815 July 15, 1961 2522	Davis			et al Lorraine Curston	Hillette D. Anderson	678	99		St. Norwood Heights Lots 19, 20, 21, 22 + 23, Linton
" 24, 1961	"	Ellie, James +		Hillie, et al	J. R. Davis	678	343	}	Int 36.72 acres on County Road
" " "	"	Abner C. +		Halter Lee	" " "	678	343		
" " "	"			Hillie, et al	" " "	678	343		
" " "	"			Tom, et al	" " "	678	343		
" " "	"			Paul D. et al	" " "	678	343		
" " "	"			Wesley, et al	" " "	678	343		
2521 " 24, 1961	"	Ellie, James +		Hillie, et al	Tom Davis	678	346	}	Int 42.92 acres on County Road
" " "	"	Abner C., J. R. +		Halter Lee	" " "	678	346		
" " "	"			Hillie, et al	" " "	678	346		
" " "	"			Paul D.	" " "	678	346		
" " "	"			Wesley et al	" " "	678	346		
" " "	"			Dee Rutzel	Duke Power Co.	678	410		
2592 " 25, 1961	"								Right of Way adj. Route 28
2913 " 28, 1961	"	Ellie D.			Dorothy A. Walker	679	16		Lot 14, Maunty St. area
3867 " 9, 1961	"			Richard M.	Sullivan J. Grath	679	388		Lot 14, Maunty St. area
4438 " 16, 1961	"			Jo Ann C. et al	H. L. Cagle	680	110		Lot 21, Maunty St. area

DIRECT or GRANTOR Index to Deeds — Greenville County, S. C.

21

REG. U. S. PAT. OFFICE *Chas. M. Calk* County Indexes Since 1888 An Identifying Trade Mark

 Open at Proper Tab according to First Letter or Letters of Name and refer to Buff Sub-Index sheet for page reference.

Cott Family Name Index No. 75
Copyright 1949 A-141580

FILE NUMBER	GRANTORS FAMILY NAMES	GIVEN NAMES ABCDEFGH	GIVEN NAMES IJKLMNO	GIVEN NAMES PQRSTUVWXYZ	GRANTEES	BOOK	PAGE	No. of Acres	BRIEF DESCRIPTION, LOCATION, ETC. (Not Warranted)
DATE OF RECORD									
4622 Aug. 17, 1961	Davis		J. C. et al		James H. Gilbert, et al	680	216		Scarsdale Manor Lot 13, Scarsdale St. Sec. 7, Lake Forest
5112 " 23, 1961	"	Lois L			Manie C. Davis	680	409		Lot 34, Sherwood Dr. Scarsdale Manor, S. C.
5832 " 31, 1961	"		J. C. et al		Robert S. Morris et al	681	131		Lot 1, Scarsdale St.
6239 Sep. 6, 1961	"	Charles H.	et al		Carl P. Reese	681	300		Lots 1, 2 + 3, Dunham Bridge Road.
"	"	Hattie R.	et al		"	681	300		"
6645 " 8, 1961	"	(H.A.) Geo. A.	et al		Helen Sears Martin	681	402		Lot 2, Paris Min. Rd - N. Sunset Hills
"	"	Elizabeth R.	et al		"	681	402		She's Ad. Lot 2, Cer. Edwards +
6621 " 11, 1961	"		J. C. et al		Kenneth B. Hopper	681	488		"
6666 " 11, 1961	"		Otis		Willie E. Boyd	681	484		Lot 4, Union Dr - New City Rd. Saluda Sp.
8167 " 27, 1961	"		J. C. (Manie H. Brown)		R. A. Lunsford	682	548	0.69	acres, Stamer Valley Green Chick (Spgs. Sp.)
8325 " 28, 1961	"		Manie Holliday		Norden H. Davis	683	38		Lot 6 Part Lot 5 Pine St. Extn. St. Norwood - Heights
8532 Oct. 2, 1961	"		Louise Cureton	et al	Charles de Souza	683	167		Part Lots 2, 22 + 23, Pinton
8842 " 4, 1961	"		M. F.		James Brown	683	307		Agreement -
8841 " 4, 1961	"	Ella +	Otis, et al		Lindsay Peden et al	683	305		Agreement to Right of Way
8801 " 4, 1961	"		Otis		Herbert A. Blasingale Jr.	683	313		Lot - Yantle Sp. 6000 Rd. Sec 4, East Highlands
9277 " 10, 1961	"	Ida R. +	William	M. et al	Lola D. Johnson	683	534		Lot 4, Blk 1, Parkin Mill

DIRECT or GRANTOR Index to Deeds — Greenville County, S. C.

Cott Family Name Index No. 75
Copyright 1949 A-141580

Open at Proper Tab according to First Letter or Letters of
Name and refer to Buff Sub-Index sheet for page reference.

Made by The Cott Index Company, Columbus, Ohio
Mfg. Cott Patent Index Systems—M

FILE NUMBER	GRANTORS FAMILY NAMES	GIVEN NAMES ABCDEFGHIJ	GIVEN NAMES JKLMNO	GIVEN NAMES PQRSTUVWXYZ	GRANTEES	BOOK	PAGE	No. of Acres	BRIEF DESCRIPTION, LOCATION, ETC. (Not Warranted)
DATE OF RECORD									
9277 Oct. 10-1961	Davis				Lola D. Johnson	683	534		Pl. Sec 4 East Highlands East Lot 4, Blk 4 Perkins Mill sold off Bates Tr
9423 " 11-1961	"	Frances	King	Mr. H. et al Theodore	Lewis M. Davis	684	9	24 3/4	Arree, less part
9696 " 13-1961	"	Charles E.			Billy R. Evans, et al	684	112		Lot 22, Maryland Ave.
9618 " 13-1961	"	Alvin H.			L. J. Hudgens	684	120		Lot 12, Maudie St. Elizabeth St.
10622 " 24-1961	"			Buy William	Cecil H. Reed	685	25		Lot 13, Cor. Barreux St + Meyner Est. Chick Spgs Tr
12099 Nov 9, 1961	"			J. C. et al	Preston C. Golden	686	124		Lots 13, 14 + 15 Tiffany Dr. Blk E Candy Chick Spgs Tr
12312 " 13-1961	"	Charles H.			H. E. Hankins	686	237	1	acre (Part Lot 2) H. C. Adams & Lease or Leases.
12789 " 17-1961	"	Cancelled This Grantor	8-23-65 #5903		Life Ins. Co. of Ga.	686	427		Collateral Assignment Blasingame Rd., Beattie Tr.
12975 " 20-1961	"		Otis		Selean D. Harris	686	482		Part Tract 6, Richard Davis Est
13684 " 29-1961	"	Carl L. et al (Betty Whit)			Burney E. Reed, et al	687	339		Correction Deed. Lot 7, Sec 4, Pine Bluff St. Grove Tr.
13876 Dec. 1, 1961	"	Betty M. et al			Co., Inc. Sureway Finance	687	431	0.80	acres, A. E. Davis Prop.
15228 " 16-1961	"			J. C. et al	John D. Leske, Jr.	688	462		Lot 19 Cahoon Drive Scurdale Manor
15599 " 20-1961	"			J. C. et al	Thomas R. Cabassa	689	46		Lot 3 Scurdale Manor Verner Hill
15803 " 22-1961	"	Albert L. et al	Joan		H. C. Goodrough	689	57		Lot 18 Scurdale Manor Verner Hill
16031 " 25-1961	"			J. C. et al	Mervin C. Hillier	689	24		Lot 18 Scurdale Manor Verner Hill

DIRECT or GRANTOR Index to Deeds — Greenville County, S. C.

REG. U. S. PAT. OFFICE *Chas. McCall* County Indexes Since 1888 An Identifying Trade Mark

Open at Proper Tab according to First Letter or Letters of Name and refer to Buff Sub-Index sheet for page reference.

Cott Family Name Index No. 75 Copyright 1949 A-141580

FILE NUMBER DATE OF RECORD	GRANTORS FAMILY NAMES	GIVEN NAMES ABCDEFGH	GIVEN NAMES IJKLMNO	GIVEN NAMES PQRSTUVWXYZ	GRANTEES	BOOK	PAGE	No. of Acres	BRIEF DESCRIPTION, LOCATION, ETC. (Not Warranted)
17206 Jan. 10. 1962	Davis		Louise M.		A. E. Mc Kinney	690	110	1	Lot 13, Prop. N. J. Harris near White Horse Rd., Lot 9, Bch. N. S. Georgia Ave. & Lot 11, Bch. N. Georgia Ave. Highlands
17409 12. 1962				Frank William	Otie Chandler	690	258	2	Acres tract, Oaklawn
17789 17. 1962			Otis		Selena Young	690	428		Lot 8, Maury (Maudie) St.
18071 22. 1962		A. E. et al			Frank Fowler	691	11		90 acre. County Road
		Ella, et al			" Co.	691	11		
19460 Feb. 7. 1962			Otie		Southern Bell Tel. & Tel	691	515		General Permit
19706 9. 1962		Bena M.			Clyde F. Johnson	692	65		Wellington Green, chik Spgs. 2p. Lot 8 Melbourn Lane.
20100 14. 1962		Bena M.			James C. Balentine	692	227		Wellington Green chik Spgs. 2p. Lot 49 Rollinggreen Road.
20173 Feb. 15. 1962			Otis		Selena Davis Harris	692	292		Richard Davis Est. Concession Deed, Part Tract 4
20606 20. 1962			Lois, et al		Maybelle Campbell	692	456		Lot 60, Sec. 3 River St. (area) Piedmont Mfg. Co. Village.
			Lucille, et al		"	692	456		
21768 Mar. 5. 1962			John Thomas, Jr.		Ben S. Irvin	693	430		Pinehurst. Lot 42, Linden Dr. Sec 2.
22711 15. 1962		Ellis			Duke Power Co.	694	223		Right of Way
23428 Feb. 1962				Sarah	James H. Strawn	695	19	96.26	acres N. S. Hwy. 76 Road to White Horse Rd. Strip from Lions Club
23431 23. 1962		(Clava H.) Mrs. R.			Grille. County	694	540		

DIRECT or GRANTOR Index to Deeds — Greenville County, S. C.

Cott Family Name Index No. 75
Copyright 1949 A-141580

Open at Proper Tab according to First Letter or Letters of
Name and refer to Buff Sub-Index sheet for page reference.

Made by The Cott Index Company, Columbus, Ohio
Mfg. Cott Patent Index Systems—M

FILE NUMBER	GRANTORS FAMILY NAMES	GIVEN NAMES ABCDEFGH	GIVEN NAMES IJKLMNO	GIVEN NAMES PQRSTUVWXYZ	GRANTEES	BOOK	PAGE	No. of Acres	BRIEF DESCRIPTION, LOCATION, ETC. (Not Warranted)
23772 Mch. 29, 1962	Davis	C. C.			et al Clarence Y. Manning	695	154		Park Paris Mt. Sp. Lot 13, Dulane Ave. College Inaugurated Park.
23771 ' 27-1962	'			H. E.	R. Leo Batson, et al	695	169		Lot 104, DuPont Dr.
24915 Apr. 9, 1962	"			Thomas V. Cumble, atty. in fact Margaret C., Trg	V. St. C. Allen, et al	696	37		Lot South Main St.
25006 " 10-1962	"	Alvin H.			James Wilson	696	81		Lot 3 Maudie St. North of St. near City
24996 " 10-1962	"		Otis		Harden Barbardale	696	84		Lot 10, Maudie St. (Maudie) St. North Sp.
25289 " 12-1962	"		Otis		Lillian H. Thompson	696	161		Lot 7, Maudie St. (Maudie)
26597 " 27-1962	"			Jena G.	et al James F. Hirstock	697	100		(now Interstate Hwy. 80) North Sp. Lot, South across Ed. of By. Case 291 (Davis Circle)
27297 May 4, 1962	"		Otis		A. B. Sherman	698	293	.42	of an acre, Sherman Lane, Chick Spg. Sp.
27320 " 4-1962	"			Leila J. et al	Ray L. Collett, et al	697	293		Tract 5, Prop. H. E. Russ Land
28325 " 15-1962	"			James J. Jr.	Max Ethel Godfrey	698	247	6.776	acres (Bennett St.) Parkvale, City
29545 " 29-1962	"	Eleanor G.			et al Frank C. Graham	699	132		Lot 2, Sec. C, Summit Dr.
30829 June 13, 1962	"			Robbie Jr. F. et al	Robert Davis, et al.	700	139	1/2	acre, Grove Sp.
31527 " 21-1962	"			Elouise F. et al	E. C. Ballew, et al	700	455	3.0	acres, S.C. Hwy. 414 Bel. & Croftstone Ave
31706 " 22-1962	"	C. C.			Herman Seal	700	501		Lot 11, Inglewood San Souci Sp.
31698 " 22-1962	"	C. C.			Ed. Balentine et al	700	519		Lot 76, Merritt
257 " 23-1962	"			James E.	Bobby Glenn Davis	701	117	4.43	acres, Callaway

DIRECT or GRANTOR Index to Deeds — Greenville County, S. C.

REG. U. S. PAT OFFICE *Chas McCotts* County Indexes Since 1888 An Identifying Trade Mark

Open at Proper Tab according to First Letter or Letters of Name and refer to Buff Sub-Index sheet for page reference.

Cott Family Name Index No. 75 Copyright 1949 A-141580

FILE NUMBER DATE OF RECORD	GRANTORS FAMILY NAMES	GIVEN NAMES ABCDEFGH	GIVEN NAMES IJKLMNO	GIVEN NAMES PQRSTUVWXYZ	GRANTEES	BOOK	PAGE	No. of Acres	BRIEF DESCRIPTION, LOCATION, ETC. (Not Warranted)
587 July 2, 1962 945	Davis	Cohen +		Ruth C	<i>et al</i> L. C. Tankersley	701	259	1.9	also Strip. Acres O'Neal Tr. (formerly Sumter St.)
6-1962 1250	"	H. H.			Wayle H. Davis	701	491		Lot 36, Newberry St.
10-1962 1702	"	C. C.			<i>et al</i> Fred La Borne	702	24		Park, Paris Mt. Sp. Lot 14, Juliane Ave, College
14-1962 2744	"			<i>Ray</i> Thomas	Ray Earl Davis	702	234	2.25	acres, County Road
26-1962	"			J. L. <i>et al</i>	R. H. Manley	703	171		Lot 15 + ^{Lot 16} Part, Blk C West Parker Rd., Hughes Heights Subd.
2891	"	Clouise <i>et al</i>		Clouise J. <i>et al</i>	"	703	171		
27-1962 4469	"			Otis <i>et al</i>	Selena Young	703	224		Part Lot 7, Maudie St.
Aug. 14, 1962 4698	"			Jerry R. + William <i>et al</i>	John C. Cobb <i>et al</i>	704	345	55	acres, Oaklawn Sp.
16-1962	"	Edgar L. <i>et al</i>			<i>et al</i> Clinton & Edmonds	704	456		Lot 6 Paris Mt. Ave - Saw Lousi, also Part Lot 7, Paris Mt. Sp.
5230	"	Blondell N. <i>et al</i>			"	704	456		Part Wentl Sp.
22-1962 5432	"	Barbara Jean			<i>et al</i> Roosevelt Rosemond	705	118		Lot 4, Maudie St.
24-1962	"	Harry L. <i>et al</i>			Enore Baptist Church	705	167		Release of Restrictions
6018	"	Ethel P. <i>et al</i>			"	705	167		
31-1962 6931	"	C. C.			<i>Jr.</i> Franklin A. Phillips	705	502		Dr., Oak Crest. Lots 112 & 113, McLendon Monaghan Millers Village
11-1962 9351	"	Charlie O. + Omeda L.			Leslie + Shaw, Inc	706	360		Lot 116, Sec. 2, Lindsay St.
2-1962	"	Eloise J.			R. H. Manley	708	272		Lot Lee Rd., Chick Spgs Sp.

DIRECT or GRANTOR Index to Deeds — Greenville County, S. C.

To locate names, open at SURNAME INITIAL TAB and refer to Buff Sub-Index sheet for page reference.

FILE NUMBER	GRANTORS FAMILY NAMES	GIVEN NAMES ABCDEFGHIJ	GIVEN NAMES KLMNO	GIVEN NAMES PQRSTUVWXYZ	GRANTEES	BOOK	PAGE	No. of Acres	BRIEF DESCRIPTION, LOCATION, ETC. (Not Warranted)
DATE OF RECORD									
9772 Oct 12 1962	Davis		Otis		James Ralph Cooley ^{et al}	708	510		Lot 11, Maundy (Maundy) Cemetery
11444 .. 30 1962	"			Binnie S.	Francis M. Nipp	710	50		Lot 143, R. Springwood
13079 Nov. 17 1962	"	Mr.	Francis King		Wayne M. Davis	711	101		Int. 3.01 acres, Bates Sp. Sec. 5, Botany Hook
13524 .. 23 1962	"		C. C.		Pauline H. Gann ^{et al}	711	242		Lot 254, Riveria Dr.
13977 .. 29 1962	"		Otis		Mitchell Bennett	711	450		Lot Old Augusta Rd. Pleasant Valley
15073 Dec 11 1962	"		John D.		Junius D. Barker	712	307		Lot 224, Potomac Ave. St. Monaghan Subd.
15451 .. 15 1962	"			William H.	Jessie Lee F. Cobb	712	478		Lot 72, Sec. 2, Monaricus
16806 Jan. 3 1963	"		Joe H. + Sarah H.		Campbell Limestone Co.	713	502	7.5	Acres, Gault Sp.
17594 .. 11 1963	"		G. J.		Duke Power Co.	714	189		Right of Way -
18333 .. 19 1963	"		Jo Ann C.	et al	John R. Dickerson	715	5	31.8	acres, Grove Sp. Springs Rd. Cemetery + High
18337 .. 19 1963	"		Maggie M.		Arthur H. Davis	715	3		Lot Cor. Second St + Stand
18792 .. 24 1963	"			Wade A.	Dorothy B. Davis	715	177		Lot 10, Jones St. Int. Spring Chick Spgs. Sp.
20927 Feb. 18 1963	"		Mabel Ruess	et al	H. Lewis Ross et al	716	487		Int. 19.85 Acres, Hallock Gault Sp.
21289 .. 22 1963	"		O. C.		Rena Harrett Davis	717	130		Lot 4, S. C. Hwy
21527 .. 25 1963	"		Otis		William Otis Smith	717	194		Lot 5, Maundy
21980 .. 27 1963	"	Mr.	Edith Haghey		J. Ansel Blount	717	281		Int. 1.00 Acres, Grove Sp.

DIRECT or GRANTOR Index to Deeds — Greenville County, S. C.

To locate names, open at SURNAME INITIAL TAB and refer to Buff Sub-Index sheet for page reference.

FILE NUMBER	GRANTORS FAMILY NAMES	GIVEN NAMES ABCDEFGH	GIVEN NAMES IJKLMNO	GIVEN NAMES PQRSTUVWXYZ	GRANTEES	BOOK	PAGE	No. of Acres	BRIEF DESCRIPTION, LOCATION, ETC. (Not Warranted)
24256 Mar 26 1963	Davis	Agnie A.			Clifford C Davis	719	144		Bates Sp. Lot Burscombe Rd.
24894 Apr 2 1963	"		Jack H.		Mildred C Vaughn	719	402		Map 2 Liberty Park Part Lot 2 Valerie Dr.
25193 4-1963	"	Ella D. Ex. et al			Eliza D Tolbert	719	481		Hantt Sp Lot 2 Ridge Road.
25194 4-1963	"	Ella D. Ex. et al			Nelson Dixon	719	482		Hantt Sp Lot 1 Ridge Road.
25195 4-1963	"	Ella D. Ex. et al			Cornelia D. Davis	719	483		Hantt Sp Lot 5 Ridge Road.
25192 4-1963	"	Ella D. Ex. et al			Ella D. Davis	719	484		Hantt Sp Lot 4 Ridge Road.
25191 4-1963	"	Ella D. Ex. et al			Lurinda D. Brockman	719	488		Hantt Sp Lot 3 Ridge Road.
26881 22-1963	"	James E. et al			M. H. Campbell	721	65		
	"	Jo Ann C. et al			" "	721	65	4.10	Acres Grove Sp.
27912 25-1963	"	Mabel B. et al			Irene B. Ross	721	219		Spgs. Sp. also 35 acres Bushy creek Int. 9 acres, New Bushy creek Rd. Chick
27663 29-1963	"	Kyle S. et al			Caroline Rentals, Inc	721	413		Lot 2, Neal Circle, North Area.
	"	Joyce B. et al			" " "	721	413		
29206 May 14 1963	"	Joseph Lee			A. S. Maw, Jr	722	448		Sunset Hills Lot 32, Beth St. North
29550 17-1963	"	Maggie, et al			C. W. Pittman	723	92		Lot Osteen Rd., Grove Sp.
30340 24-1963	"	Otis			Raymond Carter, et al	723	415		Hantt Sp. Lot 5, Alvin Drive, Spartan Dale Manor
30570 27-1963	"	J. C. et al			Tommy C. Lollis	723	466		Lot 2, Spartan Dale St.

DIRECT OF GRANTOR Index to Deeds - Greenville County, S. C.

Cott Family Name Index No. 75
Copyright 1949

To locate names, open at SURNAME INITIAL, TAB and refer to Buff Sub-index sheet for page reference.

Made by The Cott Index Company, Columbus, Ohio
Sold by Walker, Evans & Cogswell Co., Charleston, S. C.

FILE NUMBER	DATE OF RECORD	GRANTORS FAMILY NAMES	GIVEN NAMES ABCDEFGHIJ	GIVEN NAMES JKLMNO	GIVEN NAMES PQRSTUVWXYZ	GRANTEES	BOOK	PAGE	No. of Acres	BRIEF DESCRIPTION, LOCATION, ETC. (Not Warranted)
31002	May 31, 1963	Wavis			A.	Willis C. Ledford, et al	724	99		Rackrale Suid Lot 53, Sec 1, Sandra St.
31226	June 3, 1963	"			P.	Everett A. Nagel	724	225		Sec. 2, Oakcrest Suid Lot 131, Brownwood Dr.
29	" 26, 1963	"	B. M.			Robert A. Davis	726	31		Chick Spgs. Sp. Int. 1.25 acres, Haddell Rd.
305	" 28, 1963	"	Charles L.	L. et al		Larry M. Palmer, et al	726	215		Lot 27, Princeton Ave. College Heights Rd for C. C. Hwy 291, Gantt St Part tract 3 Richard Davis East. Acres
	" "	"		Martha B. et al		" " " "	726	215		
236	" 27, 1963	"			Garrett Jena D.	Otis Davis	726	96		
457	July 1, 1963	"			J. C. et al	Theron D. Nilson	726	294		Hunter Acres, Swille Lot 47, Florence Drive
496	" 1, 1963	"	C. C.			Ezra D. Embler	726	298		Dame Dr., College Park Lot 19, Cor. Julian Ave. + Water
1245	" 9, 1963	"	C. C.			Victor H. Hertling	727	63		Dr. Sec. IV, Betany Woods Part Lots 3.57 + 3.58, Cherokee
1251	" 9, 1963	"	Alex.	et al		Verner Ross	727	89		St. City Lot cor. Westfield + Hyde
1392	" 10, 1963	"	C. C.			Brooks H. Hensley	727	129		Sec. III, Betany Woods Part Lot 3.57, Cherokee Dr.
2402	" 19, 1963	"			Otis	James E. Harrison	728	5		Old Augusta Rd. Lot cor. Mandie St.
2533	" 22, 1963	"	B. R.			John J. McCombs, Jr.	728	78		Beth St. Lot 41, Gilreath St.
5384	Aug 19, 1963	"			J.	William Jesse J. Clark, et al.	730	234		Kendale St. near Pitt Lot 46 + Part Lot 45
5776	" 22, 1963	"				Halter & C. Vincent Fletcher	730	125		Map 1, Lane Square Lot 27, Mount Pleasant
6342	" 28, 1963	"				William Sarah P. et al.				Map 1, Lane Square Lot 26, Mount Pleasant

DIRECT or GRANTOR Index to Deeds - Greenville County, S. C.

REG. U. S. PAT. OFFICE *Chambers* County Indexes Since 1885 An Identifying Trade Mark

To locate names, open at SURNAME INITIAL TAB and refer to Buff Sub-Index sheet for page reference.

Cott Family Name Index No. 75 Copyright 1949

FILE NUMBER DATE OF RECORD	GRANTORS FAMILY NAMES	GIVEN NAMES ABCDEFGHIJ	GIVEN NAMES KLMNOP	GIVEN NAMES QRSTUWXYZ	GRANTEES	BOOK	PAGE	No. of Acres	BRIEF DESCRIPTION, LOCATION, ETC. (Not Warranted)
6997 Sep. 4-1963	Davis	Edna Allen, et al			Beatrice Allen Keys	731	332		Int. 4 1 Acre. Plantation Road Lot 1-A, Cor. Theresa Dr. +
7308 " 6-1963	"		Otis		Elroy D. Davis	731	432		
7721 " 11-1963	"	G. M. +		Perdita	Wade Hampton Water + Sewer Dist. Comm.	727	499		Right of Way ave. near Mills.
8104 " 16-1963	"	Clyde W. +	Lula H.		Floyd Henderson	728	594		Part Lot 5 Sec. 5, Emile Wantt Tr.
9842 Oct. 2-1963	"		Otis		Dyche Davis, et al	733	12		Lot Plantation Rd. Saluda Tr.
11706 " 21-1963	"		L. C.		Willie Mae D. Schulthies	734	207	6 2/3	Acres, Stanley Valley Rd. Butler Tr.
11694 " 21-1963	"		John J.		William A. Benedict	734	213	2.69	Acres, Woodruff Rd. Drive, near City
12138 " 24-1963	"		Otis		Raymond Carter, et al	734	351		Lot 5 + 1/2, Lot 4 Alvin Davis Est. Wantt Tr.
12139 " 24-1963	"		Otis		Jena Barrett Davis	734	352		Part Tract 3, Richard
12205 " 24-1963	"	Edith			Duke Power Co.	734	370		Right of Way Eastover subd.
12397 " 28-1963	"		Dravilla J.	by co. Jare	Hugh St. Morn, et al	734	518		Lot 9, Beechwood ave. (Prof. Lucy Davis)
12616 " 29-1963	"		Lucy		Mark Durham + Sewer Dist.	734	567		Lots 1510 + 1512 Lake Lamer
12571 " 29-1963	"	Frances +		Taft.	Wade Hampton Water	734	555		Right of Way.
14027 Nov. 12-1963	"	Evelyn J.			John Paul McGilligan	736	80	2.95	acres, O'Neal Tr.
15605 " 27-1963	"			Harvey J.	H. B. Simmons	737	103	27.47	acres, Woodruff Rd.
15608 " 27-1963	"		Otis		Derby Heights, Inc.	737	316		Tract Derby Heights, Inc.

DIRECT or GRANTOR Index to Deeds-Greenville County, S. C.

* Open at Proper Tab according to First Letter or Letters of Name and refer to Buff Sub-Index sheet for page reference.

KEYS PRINTING CO.

()

FILE NUMBER	GRANTORS FAMILY NAMES	GIVEN NAMES ABCDEFGH	GIVEN NAMES IJKLMNO	GIVEN NAMES PQRSTUWXYZ	GRANTEES	BOOK	PAGE	No. OF ACRES	BRIEF DESCRIPTION, LOCATION, ETC. (NOT WARRANTED)
DATE OF RECORD									
17606 Dec. 18-1963	Davis			Ralph G.	George A. Davis, et al	738	279		Oakvale Terrace, Gantt Tp. Lot 14, U. S. Hwy. 29,
18707 Jan. 2-1964	"		Otis		Robert Earl Pepper	739	135		Lot 6, Alton Drive - Green.
19198 " 8-1964	"		Norden St.		Martha J. Freeman	739	373		Part Lots 5 + 6, Pine St. East Florida Ave.) Judson Mills
19898 " 15-1964	"		Mary S + Robert Lee		H. D. Perry, et al	740	95		Lot 5 Blk. 9 Ninth Ave. (near near City.
20194 " 17-1964	"			Grace Willie	Vera H. Reid	740	158		Lot 16 Maryland Ave - Right of Way
22194 Feb. 6-1964	"	Earline L, et al			Duke Power Co.	741	479		near Grove Creek, Ollarow Sp.
22270 " 7-1964	"	Benson			Carl McCuen	741	511	1	acre, Latheris Bridge Rd. Bates Sp.
22582 Feb. 14-1964	"			Wayne M	Alvin R. Lendon, et al et al	742	83	3.01	acres, near Beaver Dam Creek
22808 " 12-1964	"	G. A. + (formerly Sarah L. Ayer)		Ruby F. Pryor	George A. Davis	742	157		Lot 17 Prop. E. P. Kerns East Lynn Add.
23451 " 19-1964	"			Sarah L. Mo.	Luther E. Burns	742	404		Lot 109, Sycamore Dr. Lot 34, Avalon Est.
23848 " 21-1964	"			Nan Tyson	J. Lewis Rhodes	742	547		Lot 35 (less part) + Int. Maldin.
23877 " 22-1964	"	Elbert L.			J. Harold Hawkins	742	599		Lot 49, Diner Lane less 3 acres, Highland Sp.
24162 " 26-1964	"	Eloise F.			Rosa B. Farmer et al	743	132		1/2 Int. 67.10 Acre Piedmont Mfg. Co. Village
24539 " 29-1964	"	Carl + Ollie Bell			Emory B. Davis	743	268		Lot 10, Sec. 4, Pine Bluff
24739 Mar. 3-1964	"	Brayton C. et al			Laurius Enterprises, Inc.	743	324		Lots 18 + 19, Springs Gantt Sp.
" " "	"	Flora L. et al				743	324		

DIRECT or GRANTOR Index to Deeds-Greenville County, S. C.

Open at Proper Tab according to First Letter or Letters of Name and refer to Buff Sub-Index sheet for page reference.

FILE NUMBER	GRANTORS FAMILY NAMES	GIVEN NAMES ABCDEFGHIJ	GIVEN NAMES KLMNOPQ	GIVEN NAMES RSTUVWXYZ	GRANTEES	BOOK	PAGE	No. OF ACRES	BRIEF DESCRIPTION, LOCATION, ETC. (NOT WARRANTED)
25928 Feb. 13-1964	Davis	Emory B. +		L. Patricia	Frank Bolden et al	744	299		near Piedmont - Lot 10, Pine Bluff St. in Lot C + D. C. Railroad, in or near
28986 Apr. 13-1964	'	George Nalley formerly		Nan Tyson	Joy L. Chiles et al	746	454		Lease with option to purchase St. White City View.
30199 " 24-1964	'			Nan Tyson	Charles H. Ellis	747	228		Lot 5, West Morgan
30916 May 1-1964	"	Edith Hughes			Bene Carroll Davis	748	6	1.19 acres	Fairfield Dr. - near City
31609 May 8 1964	"			J. K.	Jean Wilson Andrea	748	338		Lot Cor. Edwards Rd. & Lake
31618 May 8 1964	"			Lula H.	Charles H. Henderson, et al	748	313		Prop Lot 5, Sec. - D. - J. Ed. Meane near City
31608 May 8 1964	"			J. K.	Don Reid	748	351		Lot C, Lake Fairfield Dr.
32776 May 19 1964	"	Dyche, et al			Greenville County	749	245		Right of Way
"	"			Otis, et al	" "	749	245		" " "
"	"			Otis, et al	" "	749	249		" " "
"	"			Otis, et al	" "	749	250		" " "
34493 Jun. 4-1964	'	Frank D. + Lawrence		Thomas	Deborah Rebecca Davis et al	750	293		Int. Lot + Part Lot 3, on road leading along east side Paris Mountain, which
"	'	Eddie Crawford, et al			" Natl. Bank	750	293		8 sq. ft.
34442 " 4-1964	"	Enterprises, Inc.			Citizens + Southern	750	291		Assignment - Rd.
35894 " 19-1964	"	Earline G.			M. L. Knight	751	297		Part Lot 7, North Buehann
36034 " 19-1964	"			Dill, et al Selma	Ethel Floyd Dill	751	286		Int. Lot 67 + 68, "Oaklawn"

DIRECT or GRANTOR Index to Deeds — Greenville County, S. C.

21
()

Cott Family Name Index No. 75
Copyright 1949

To locate names, open at SURNAME INITIAL TAB and refer
to Buff Sub-Index sheet for page reference.

Made by The Cott Index Company, Columbus, Ohio
Sold by Walker, Evans & Cogswell Co., Charleston, S. C.

FILE NUMBER DATE OF RECORD	GRANTORS FAMILY NAMES	GIVEN NAMES ABCDEFGH	GIVEN NAMES IJKLMNO	GIVEN NAMES PQRSTUVWXYZ	GRANTEES	BOOK	PAGE	No. of Acres	BRIEF DESCRIPTION, LOCATION, ETC. (Not Warranted)
686 July 2, 1964	Davis	C. C.			Jack Deskins, et al	752	231		Dr., Sec. VII Botany Woods Part Lots 358 & 359, Cherokee
1923 " 15, 1964	"	Ellie			Wayne Monroe ^{et al,} Monroe	753	98		Lot 8, Hillside Dr., J. E. Flynn, ^{Est.} St. & unnamed St. Woodside Mills
2257 " 17, 1964	"	C. C.			Sam Witcher	753	250		Lot 104, Blk. C, Cor. 8th & ...
2338 " 20, 1964	"	Euro see Elizabeth	Brewer	Robert D.	E. W. Brewer	753	313		10.0 acres, Hammett Rd.
2439 " 20, 1964	"			Melvin, et al,	Alvin Miller	753	293		Part Lot 3, Tremont St. (for Ashmore St.) Greer, Chickappa Tp.
"	"			Jamie Lon, et al,	" "	753	293		"
2637 " 22, 1964	"	Charles H.			Billy Edward Lockaby, ^{et al}	753	435		Tanglewood, Sec. 3. Lot 109, Autumn Dr.
2868 " 23, 1964	"			Luther, et al,	Citizens & Sav. Nat'l Bk.	753	480		"
"	"			Lillie Mae, et al,	" " " "	753	488		Real Prop. Agreement
3096 " 23, 1964	"	Guy W. & Julia M.			Westcliffe Subdivision	754	27		Restrictions Covenants (Circle St) Hillside Heights
4235 Aug 7, 1964	"			Louise J.	Mary Davis Thilson Mary E. Davis, now	754	593		1/2 Int. Lot 9, Conover St
4408 " 10, 1964	"			Ottie	Mitchell Eugene Bennett	755	65		Lot Old Augusta Drive, Pleasant
4585 " 11, 1964	"	Bobby Lewis			Daniel A. Kerrigan, ^{et al,}	755	139		Lot 27, Willow Spr
5793 " 17, 1964	"	George M., et al,			Smith, A. ...				"
"	"	Bettie M., et al,			" " " "	755	140		"
6120 " 25-1964	"			Jean M. Pherson	" " " "				"

DIRECT or GRANTOR Index to Deeds - Greenville County, S. C.

REG. U. S. PAT. OFFICE *Chas McCobb* County Indexes Since 1888 An Identifying Trade Mark

To locate names, open at SURNAME INITIAL TAB and refer to Buff Sub-Index sheet for page reference.

Cott Family Name Index No. 75 Copyright 1949

FILE NUMBER	GRANTORS	GIVEN NAMES	GIVEN NAMES	GIVEN NAMES	GRANTEES	BOOK	PAGE	No. of Acres	BRIEF DESCRIPTION, LOCATION, ETC.
DATE OF RECORD	FAMILY NAMES	ABCDEFGHIJ	IJKLMNOP	QRSTUVWXYZ					(Not Warranted)
6120 Aug 23-1964	Davis			et al Thomas G., Jr.	Eugene Bryant, et al	756	209		Townes Street Lot 13, cor. Mt. View Ave. & Ansel St.
6211 11-26-1964	"		Jane B., Ind. & Ex.		William R. Dill, et al Church, Trustees	756	230		Correction Deed - Lot 6, r
6458 11-28-1964	"		Louise M.		David Street Baptist r	756	365		Lot 2, David St.
8630 Sep 21-1964	"		Leroy		Paul D. Campbell, et al	758	46		Bruce Heights Lot 1, Nora Drive, r
9599 11-29-1964	"		Kenneth L., et al		Joe Grant ^{Jr., et al} Vaughan	758	400		
"	"		Linda C., et al		" " "	758	400		Lot 180, Langston Dr. Jane Louie Heights
10085 Oct 2-1964	"	12/19/68 Cancelled Cliff	Olivia ^{Summers} Summers Rim. C # 14860		Citizens + Son. Natl BK	758	575		Real Prop. Agreement mauldin, Austin tp. also another tract.
10731 11-9-1964	"		George Dalley		Foy L. Chiles	759	339		Lot 27, meeting Forrester prop. Austin tp.
11500 11-19-1964	"		Alex, et al		Angelo Cupudakis	760	55		Lot North Main St. Augusta Acres, Gantt tp.
12427 11-27-1964	"			Waddy C. ^{Jr.}	Waddy C. Davis, Sr.	760	355		Lot 142, Lamar Circle, r
12434 11-27-1964	"	(now Bessie J. Hall)	Bessie J		R. L. Hall	760	354		Williams St. + Hudson St. 1/2 Int. Part Lot 9, cor. r
12862 11-30-1964	"			Barrett Jena	Billy Joe Wilson	760	547		Davis Est. Gantt tp. Part Trust & Richards
13429 Nov 5-1964	"		Gaynelle Merck	et al	C. E. Hopkins	761	837		Lot 14, Blk. C, Edgemont Ave. + Lot 9, Blk. C,
15852 Dec 2-1964	"		"	"	"	762	837		Columbia Ave. - Riverside College Heights
16804 11-16-64	"		James L.		Robert B. Case	762	459		Lot 58, Griffin Dr. r
	"		C. C.		William D. McKibbin ^{et al}	763	96		Rotary Woods, Sec. 5 Lot 255, Riviera Dr. r

DIRECT or GRANTOR Index to Deeds-Greenville County, S. C.

Open at Proper Tab according to First Letter or Letters of Name and refer to Buff Sub-Index sheet for page reference.

KEYS-PRINTING CO.

FILE NUMBER	DATE OF RECORD	GRANTORS FAMILY NAMES	GIVEN NAMES ABCDEFGH	GIVEN NAMES IJKLMNO	GIVEN NAMES PQRSTU VWXYZ	GRANTEES	BOOK	PAGE	No. OF ACRES	BRIEF DESCRIPTION, LOCATION, ETC. (NOT WARRANTED)
17137	Dec. 15-1964	Davis	C. C.			Mrs. B. V. Palow	763	387		Pinehurst Part Lot 7, Merrydale Lane, Pinehurst
17140	" 15-1964	"	C. C.			Julius Hertz	763	364		Part Lot 4, Merrydale Lane, near Phillip Lake
17563	" 18-1964	"	Gertrude		+ Ray	Paul Howard	763	527		Lot 2, Sherwood Rd. Standing Spgs. Rd. Corner
18348	" 29-1964	"			Maggie m. w.	Arthur W. Davis	764	228		Lot Cor. Second St. & Edgemont ave. Riverside
19064	Jan. 6-1965	"	Gaynelle		Merck, et al	C. E. Hopkins	764	534		Lot 16 + part Lot 17, Bldg. C, Hqts. near Green Ch. Spgs. TP
19208	" 7-1965	"	Gary J.			Eva R. McGowan	765	28		Lot 5, State Hwy. 14, Maple Shelfield Forest
20432	Jan. 20-1965	"	C. C.			Biedler H. Higgin	765	544		Lot 31, Sec. 2, Strange Rd
20691	" 22-1965	"			John Henry	Ralph H. Blakely	766	47	21 1/2	acres
20885	" 25-1965	"	Christine H.			Ruthel D. Davis	766	126		Int. Tract Remfrew Rd.
20966	" 26-1965	"	C. C.			Warren Thomas	766	210		Backs Dale Lot - 5 antt TP.
21429	" 29-1965	"			Tena H.	W. Sloan Gandy, Trustee	766	372	0.95	acres - Front "A" antt TP. Mohawk St. 1 Green
21489	Feb. 1-1965	"	Harnetha			Essex Fowler	766	442		Lot Spring St. (formerly Rd. - Glenn Farms
22284	" 8-1965	"			Leroy	Walter E. Davis	767	161		Lot 13 B, Sec. C, Glenn Pegon Terrace, antt
22741	Feb. 12-1965	"	Plyde E.		+ Norma Jean	Blanchard Investment	767	361		Lot 76, Rocky Hill
26356	Mar. 23-1965	"			Robert T.	Duke Power Co.	769	536		Right of Way
26932	" 29-1965	"			William P.	Robert ...	770	158		Lot - Lauren Rd.

DIRECT or GRANTOR Index to Deeds-Greenville County, S. C.

KEYS PRINTING CO.

Open at Proper Tab according to First Letter or Letters of Name and refer to Buff Sub-Index sheet for page reference.

FILE NUMBER	GRANTORS FAMILY NAMES	GIVEN NAMES ABCDEFGH	GIVEN NAMES IJKLMNO	GIVEN NAMES PQRSTUWXYZ	GRANTEES	BOOK	PAGE	No. OF ACRES	BRIEF DESCRIPTION, LOCATION, ETC. (NOT WARRANTED)
27956 Apr. 7-1965	Davis			Larry Arden	William Paul Davis	770	527		Chick Appo. Tp. Lot 3, Poplar Rd., Trees,
28052 11-8-1965	"			Robertson, et al Ruth	James A. Willis	770	581		Int. Tract - Bates Tp.
28236 11-9-1965	"	Cancelled Olia Farnsworth R.M.C.	9-12-66 #6985	Ruby J.	Citizens & Son. Natl. Bank	771	82		Real Prop. Agreement Rd. - Chick Appo. Tp.
29547 11-23-1965	"			Lydia S., et al	Alice P. Gibson	771	587		Prop. Brushy Creek - Sheffield Tract.
29850 11-27-1965	"				William M. Oram	772	119		Lot 16, Confederate Ave.
30753 May 5-1965	"	Cancelled Olia Farnsworth R.M.C.	5/29/68 #30737	Lizzie Y. & Walter E.	Citizens & Son. Natl. Bank	772	244		Real Prop. Agreement Drive, Thornwood Acres
31767 May 14-1965	"	E. C.			Tyrus R. Cobb, et al	773	319		Lot 97, Plat 2, Merrywood
32244 11-19-1965	"			Eddie Crawford, et al - Virginia Shirley	Charles W. Davis, et al	773	541	2 1/2	acres, Doral Tp.
32383 11-20-1965	"				Ruth C. Davis	773	598	2.87	acres, Hwy. # 415.
32862 11-25-1965	"			Cohen Parent & natural 5dn. Helen Fuller, Ind. & as Helen Fuller Davis, 5dn.	W. E. Shaw, Inc.	774	139		
"	"			Michael Roy, by by Helen Fuller Davis, 5dn.	" " "	774	139		Part Lot 10 - Jaben Drive
"	"			Woodrow, Jr.	" " "	774	139		
33011 26-1965	"	Mrs. B. H. et al			Greenville County	774	249		
"	"	B. H. et al			" "	774	249		Petition & R.P. for Rd.
"	"			Ode H. Estep, et al	" "	774	249		

DIRECT or GRANTOR Index to Deeds - Greenville County, S. C.

Open at Proper Tab according to First Letter or Letters of Name and refer to Buff Sub-Index sheet for page reference.

KEYS PRINTING CO.

FILE NUMBER	GRANTORS FAMILY NAMES	GIVEN NAMES ABCDEFGH	GIVEN NAMES IJKLMNO	GIVEN NAMES PQRSTUVWXYZ	GRANTEES	BOOK	PAGE	No. OF ACRES	BRIEF DESCRIPTION, LOCATION, ETC. (NOT WARRANTED)
DATE OF RECORD									
33728 June 2-1965	Davis	Barbara m., et al			Jack E. Shaw Bldg, Inc.	774	569		Lot 7, Eastwood Court
"	"			Jerry E., et al	" " "	774	569		3 cent TP
34140 " 7-1965	"			Sarah P.	Harold J. Newton, et al	775	131		Sec. 2, Pecan Terrace, Lot 20, June Lane,
35282 " 16-1965	"	Ann Annie J. Sanderly		Mrs. 5-19-87 #50340	2. + Bk. 102-449 Bank Citizens & Son. Natl.	775	548		Real Prop. Agreement 4141 Highland TP.
35760 " 22-1965	"			Mrs. Elouise Farmer, et al	James E. Fowler	776	166		Int. .45 of an acre, State Hwy.
35774 " 22-1965	"			H. Ray	Ryan Daniels Carpenter	776	151		Lot 1, Dogan Rd. 2, Pecan Terrace
271 " 29-1965	"			Lewis E.	Robert A. Martins	776	448		Lot 11, Augusta Rd. Sec. Buncombe Park, Paris
352 " 30-1965	"			Carrol E. + Jean P.	J. Frank Williams	776	484		Lot 48, N. Heron Dr. 7th TP. ave.
483 July 1-1965	"			Gaynelle Merck, et al	Harriett K. McClain	776	547		Lot 4, Blk. C, Columbia Ave. + Lot 15, Blk. C, Edge- mont ave - Riverside
"	"	"	"	"	" " "	776	547		
1249 " 9-1965	"			Harold L., et al	Louise C. Kellett	777	241		Lot 24 + part lot 25, Beverly Rd. - Beverly Hill
"	"			Annie Laurie L., et al	" " "	777	241		Subd. - Chick Spgs. TP.
3122 " 27-1965	"				Tena G. W. Sloan Trustee Mandy,	778	413	1.2	acres, (Tract B) 5 cent TP Halber, Oaklawn Sp.
3380 " 29-1965	"			Beatrice Crymes, et al	Lillie Bell Halber Clayton	778	566		Int. All Real Estate in Mfg. Co. in or near area
3396 " 29-1965	"			Lydia G., et al	Lallie Gibson	778	553		Lot 34, Franklin St. 7th TP. Mfg. Co. Village, in
3401 " 29-1965	"			Lydia G., et al	Lallie Gibson	778	553		Lot 1, Franklin St. 7th TP.

DIRECT or GRANTOR Index to Deeds - Greenville County, S. C.

Open at Proper Tab according to First Letter or Letters of Name and refer to Buff Sub-Index sheet for page reference.

KEYS PRINTING CO.

FILE NUMBER	GRANTORS	GIVEN NAMES	GIVEN NAMES	GIVEN NAMES	GRANTEES	BOOK	PAGE	No. OF ACRES	BRIEF DESCRIPTION, LOCATION, ETC. (NOT WARRANTED)
DATE OF RECORD	FAMILY NAMES	ABCDEFGH	IJKLMNO	PQRSTUVWXYZ					
3331									
July 29, 1965 4434	Davis		Lydia G.	et al	Lollie Gibson	778	557		Whartons, Chicks Spg. Sp. Lots 61, 62 + 63, Prop. E. W.
Aug 9, 1965 14576	"		Marshall		Gulf Oil Corp.	779	429		Automotive Gasoline Agreement
" 10-1965	"		Margaret C.	et al	Elizabeth W. Flory	779	409		Prop. "Cable + Gibsons, et al" + Parcel 3, East side North Main St.
" 4673	"		"	"	"	779	409		Commission Agreement Assignment of Rent + Little Texas Rd. O'neal Tp.
" 10-1965 5767	"		Margaret C.	et al	Elizabeth W. Flory	779	415		Lot Hwy. no. 23-22 or Ave. (Woodside Ave.)
" 23-1965 6703	"	Elsie Gertrude +	W. Ray		Kenneth E. Erins,	780	426		Int. Lots 19, 20 + 21, Oakhurst + Swan Dr., Sheffield Forest
" 30, 1965 7263	"			Theodore M.	Thomas W. Edwards, Jr.	781	127		Lot #0, cor. Confederate Circle,
Sep 2, 1965 8029	"	C. C.			Charles R. Monks Enterprises, Inc.	781	355		
" 10-1965	"			Jena G.	Ikreath-Maxwell	782	32		Contract all land owned by Jena Barrett Davis lying south of I-85.
" 8627	"			"	"	782	32		Grant sp.
" 16-1965 8625	"	Cornelia D.	et al		Nelson Dixon	782	278		Int. Lot 1, Ridge Rd. Grant sp.
" 16-1965 9299	"	Ella D.	et al		Nelson Dixon	782	277		Int. Lot 1, Ridge Rd.
" 23-1965 9391	"	Bertha K. + James H.	et al		Greenville County	782	532		Right of Way
" 23-1965 9709	"		Otis		Thomas E. James, et al	782	586		Lot - Sherman Lane
" 27-1965	"		L. C.		C. Douglas Wilson + B.	783	151	9	acres, cor. Steamy Valley Rd. + S.C. Hwy. #1 + 1
"	"		"		"	783	151		Saluda Tp.

DIRECT or GRANTOR Index to Deeds - Greenville County, S. C.

Open at Proper Tab according to First Letter or Letters of Name and refer to Buff Sub-Index sheet for page reference.

KEYS PRINTING CO.

FILE NUMBER DATE OF RECORD	GRANTORS FAMILY NAMES	GIVEN NAMES ABCDEFGH	GIVEN NAMES IJKLMNO	GIVEN NAMES PQRSTUVWXYZ	GRANTEES	BOOK	PAGE	No. OF ACRES	BRIEF DESCRIPTION, LOCATION, ETC. (NOT WARRANTED)
10033 Sep 27, 1965	Davis	Charles L. +		Mrs. Susie B.	Eugene Rackley	783	212		Lot 2 cor. Mt. Creek Rd. + Wakewood way, Imperial Hills, near Paris Mt.
" " "	"	"		"	" " "	783	212		
11101 Oct. 8-1965	"		Otis		James R. Smith, et al	783	547		Lot Alvin Dr., Gantt Tp. Ysore Tp.
11314 " 12-1965	"	Doris V.			Ruth V. Fletcher	784	43		Tracts - Augusta Rd. + Cherokee Forest - Chick ap. Tp
11806 " 15-1965	"			Robert T.	Rose B. Wylie	784	176		Lot 325, Elizabeth Dr., Corner Park
11805 " 15-1965	"	Arthur		+ Seanie	Moses Watts, et al	784	180		Lot 50, Tuskegee ave., +
13387 Nov. 1, 1965	"			Virginia B.	Duke Power Co.	785	185		Right of way Ad. Gantt Tp.
14081 " 8-1965	"		Otis		Halter J. Pass et al	785	585		Lot County Rd. (Jacobs)
14989 " 16-1965	"			et al William J.	James E. Russell	786	238		Tracts Fairview Tp.
15548 " 23-1965	"	Charles F., et al			Cedar Terrace Subd.	786	507		Protective Covenants
16510 Dec 2, 1965	"		James E.	et al	James J. Bruner	787	281		6.5 acres, Fish Shoals Rd
" " "	"		Jo Ann B.	et al	" " "	787	281		Dahlman Sp.
17083 " 8, 1965	"	Charles F., et al			Leake + Gerritt, Inc.	787	533		R. Wallace + Charles F. Davis, et al Lots A, C + E, Prop. Arthur Sp.
17594 " 13-1965	"	Charles F., et al			W. + D. Developers, Inc.	788	118	33.78	acres - also lots Church
17494 " 13-1965	"	A. H.			Northside Baptist	788	104		Part Tract 13, cor. land Dr. + Rd. - Paris Mt.
"	"	"			"	788	104		

DIRECT or GRANTOR Index to Deeds - Greenville County, S. C.

Open at Proper Tab according to First Letter or Letters of Name and refer to Buff Sub-Index sheet for page reference.

KEYS PRINTING CO.

FILE NUMBER DATE OF RECORD	GRANTORS FAMILY NAMES	GIVEN NAMES ABCDEFGHIJ	GIVEN NAMES KLMNOP	GIVEN NAMES PQRSTUWXYZ	GRANTEES	BOOK	PAGE	No. OF ACRES	BRIEF DESCRIPTION, LOCATION, ETC. (NOT WARRANTED)
17746 Dec. 14-1965	Davis			Contractors, Inc. Mechanical	Constructors, Inc. Davis Electrical	788	195		Main St. + Int. alleys Lot Western side North Rd. - Glenn Farms
18097 " 17-1965	"			Otis	Artis Johnson	788	313		Part Lot 11, Blk. C, Styles & Pinehurst Dr. - Mauldin
18307 " 20-1965	"	Charles F., et al			Wilson M. Lillard et al	788	375		Lot 1, cor. Lanier Lane,
19564 " 22-1965	"			Lois H. & Willie M.	William Lawrence Brooks	788	512	30.4	acres, Dunklin Tp. Alvin Dr.
19084 " 29-1965	"			Otis	Raymond L. Brown, et al	789	19		Lot 3 & part of Lot 4,
19324 " 31-1965	"			Jol, et al	Duke Power Co.	789	149		Right of Way St. of High Road Terrace, subd.
19538 Jan 4-1966	"			J. Aubrey	Warren J. Hughes, Jr.	789	299		Part Lot 2, Blk. J. Townes III, Victor-Monaghan Mills
19820 " 5-1966	"			John Henry	J. T. Nix	789	349		Lot 103, Mc Beth St., Sec. 5
20731 " 13-1966	"			O. C.	Juanita Guyton	790	97		Lot - Betty Dr., Gantt Tp.
21281 " 20-1966	"	Frank Paul, et al			George J. Mikstrom	790	367		Lot 35 Shornwood Area, Sec. 22.
22520 Feb. 2-1966	"			Mary Linda, et al	" " "	790	367		
22763 " 4-1966	"	C. C., et al			Sheffield Forest Sec. 2 & 3	791	75		Protective Covenants
22922 " 7-1966	"			Otis	Will E. Burton	791	296		Lot - Gantt Tp. Randall St.
23213 " 9-1966	"			T. M.	H. W. Barton	791	345		Lot cor. Robinson & r
"	"	C. C.			Marion L. Wade, et al	791	425		Lot 28, Confederate Circle & Strange Rd.
"	"	"			" "	791	425		Sheffield Forest.

DIRECT or GRANTOR Index to Deeds - Greenville County, S. C.

Open at Proper Tab according to First Letter or Letters of Name and refer to Buff Sub-Index sheet for page reference.

KEYS PRINTING CO.

FILE NUMBER	DATE OF RECORD	GRANTORS FAMILY NAMES	GIVEN NAMES ABCDEFGH	GIVEN NAMES IJKLMNO	GIVEN NAMES PQRSTUWXYZ	GRANTEES	BOOK	PAGE	NO. OF ACRES	BRIEF DESCRIPTION, LOCATION, ETC. (NOT WARRANTED)
23473	Feb. 11-1966	Davis	Clarence & Luther, et al			Mrs. Lula Hawkins	791	497		Lot - King's Alley
"	"	"	Earl Eugene, et al			" Church No. 2	791	497		
23477	" 11-1966	"	Otis			Rock Hill Baptist	791	503		Lot - Santt Tp.
23912	" 16-1966	"	Joe C., et al			Sun Oil Company	792	51	1.4	acres, Butler Tp.
24220	" 17-1966	"	Lola			J. Eric Hallis, Jr. et al	792	122		Chick Sags. Sp. Lots 47 + 48 Paris View Dr
23996	" 17-1966	"	Lennie J. Jr.			Frank L. Davis, et al	792	118	20	acres, Fairview Sp.
25127	Mar. 1-1966	"	Hubert Thomas			Charles A. Boyer et al	792	629	27/100	of an acre, Hwy. 29.
25201	" 2-1966	"	Frances B. & James E.			LeRoy Culbertson, Jr.	793	68		Lot 2, Redwood Dr
25203	" 2-1966	"	James C. Jr. et al			E. D. Carroll, et al	793	123		Lot 28 Sylvania Dr
" 26295	"	"	Money B. et al			Mrs. Hwy. Dept.	793	123		Dequodh Street
" 14-1966	"	"	Sadie			South Carolina State	794	12		Lot 4, Douthitt St.
26292	" 14-1966	"	Ronnie E.			Arnold D. Campbell	794	6		I. Woodrill's Heights
26662	" 16-1966	"	Otis			Ella Davis	794	105		Lot 13, Spruce St. - Blk. Kentt Sp.
26954	" 21-1966	"	C. W.			Jack W. Jones, et al	794	310		Lot Sherman Lane
28540	" 5-1966	"	Maggie			Carolyn Pitts	795	383		Turner Cleveland Sp.
29088	" 11-1966	"	Edith			Homer Frank Davis	796	9		Part Lot 2, Prop. Clara Pitt
										Lot - Whitsett
										Prop. - in 2 de
										1/2 lot. all my ne

21
()

DIRECT or GRANTOR Index to Deeds - Greenville County, S. C.

Open at Proper Tab according to First Letter or Letters of Name and refer to Buff Sub-Index sheet for page reference.

KEYS PRINTING CO.

FILE NUMBER DATE OF RECORD	GRANTORS FAMILY NAMES	GIVEN NAMES ABCDEFGH	GIVEN NAMES IJKLMNO	GIVEN NAMES PQRSTUVWXYZ	GRANTEES	BOOK	PAGE	NO. OF ACRES	BRIEF DESCRIPTION, LOCATION, ETC. (NOT WARRANTED)
30444 Apr. 22, 1966	Davis		Louise M		S.C. State Hwy. Dept.	796	648		Tract 45, North Calhoun St.
30446 " 27, 1966	"	E. M.			Edna H. Mc Kinney	797	17		Lots 12 & 3, River Dr. Coal River Heights, River Falls, Cleveland Twp.
" " "	"	"			" " "	797	17		
31015 " 28-1966	"	C. C.			Owen E. Johnson, et al	797	263		Lot 15, cor. Confederate Circle & Strange Rd. Sheffield Forest.
"	"	"			" Sewer Dist. "	797	263		
31112 " 29-1966	"		Mabel B. + Prentiss		Taylor's Water +	797	297		Right of Way.
"	"		Mabel B. + Prentiss		" "	797	299		" " "
"	"		Mabel B. + Prentiss		" "	797	301		" " "
"	"		Mabel B. + Prentiss		" "	797	305		" " "
"	"		Mabel B. + Prentiss		" "	797	303		" " "
31489 May 3, 1966	"	Estelle C.			Pete Sarkis, et al	797	442		Lot Green ave. ave. + Scotland Circle
32707 " 17-1966	"	Evelyn Lewis	R. O.		Bobby F. Reinhardt Enterprises, Inc.	798	372		Lot 22, cor. Mc Carter + less tracts A + B.
33465 " 24-1966	"		Tena		Threath Maxwell	798	660	48.8	acres, U. S. Hwy. I-85, Craig Arnold Gandy.
33628 " 25-1966	"		Tena G.		W. Sloan Gandy, Tr.	798	617		Declaration of Trust for Hwy. I-85.
33549 " 25-1966	"		Otis		Greenville County	799	28		Strip: Alvin Dr., near
33742 " 26-1966	"		L. E.		Caroline Mills, et al	799	119	30	acres, Glassy Mt. Twp.

DIRECT or GRANTOR Index to Deeds — Greenville County, S. C.

Cott Family Name Index No. 75
Copyright 1949

To locate names, open at SURNAME INITIAL TAB and refer to Bufl Sub-index sheet for page reference.

Made by The Cott Index Company, Columbus, Ohio
Sold by Walker, Evans & Cogswell Co., Charleston, S. C.

()

FILE NUMBER	GRANTORS FAMILY NAMES	GIVEN NAMES ABCDEFGH	GIVEN NAMES IJKLMNO	GIVEN NAMES PQRSTUVWXYZ	GRANTEES	BOOK	PAGE	No. of Acres	BRIEF DESCRIPTION, LOCATION, ETC. (Not Warranted)
DATE OF RECORD									
34403 June 2-1966	Davis			Ferris William	Argyle D. Lotz	799	359		1/2 Int. Lots 4 + 5 (4 acres) Hilcrest Dr., Chick Spgs
" 34691 " 6, 1966	"			"	"	799	359		Sp.
34701 " 6-1966	"	Cecil McCall, et al			Booker T. Hill, et al	799	486		Int. Lot Ware St. town.
36006 " 21-1966	"		Laura, et al		Johnny B. Boyd, et al	799	524		Lots 5 + 4, Sec. 9, Lucky
2097 July 19-1966	"		Jerry R.		Duke Power Co.	800	525		Right of way Restriction.
2576 " 25-1966	"	C. C., et al			Westcliffe, Sec. III	802	301		modification of
2820 " 27-1966	"		James L., et al		Greenville County	802	545		Right-of-way.
"	"		Lois C. + Ted C.		Piedmont Sewer + Light ville Cos.	802	629		Right of way.
3026 " 29-1966	"		"	"	Dist. of Anderson +	802	629		
3027 " 29-1966	"		Otis	Jena Garrett	Otis Davis	803	42		Grant Sp. Lot Interstate Hwy. I-85,
"	"		"		R. Martin Page	803	63	11.34	acres + 0.23 acre, Interstate Hwy. I-85, Grant Sp.
3038 " 29-1966	"		Lewis M.		Eugenes G. Gibson	803	87		Lot 26, Blue Ridge Burgess Hills, Hill
"	"		"	"	"	803	87		Chick Spgs, Hill
3042 " 29-1966	"		Lula		Wade Chandler, Jr.	803	89		St-Blk. 8, Mt. Zion Part Lots 7 + 8
3402 Aug 2-1966	"		Minnie R. + William		Bill P. ...	803	200		Lot 66, Park

DIRECT or GRANTOR Index to Deeds - Greenville County, S. C.

REG. U. S. PAT. OFFICE *Chas McCott* County Indexes Since 1888 An Identifying Trade Mark

To locate names, open at SURNAME INITIAL TAB and refer to Buff Sub-Index sheet for page reference.

Cott Family Name Index No. 75 Copyright 1949

FILE NUMBER	GRANTORS	GIVEN NAMES	GIVEN NAMES	GIVEN NAMES	GRANTEES	BOOK	PAGE	No. of Acres	BRIEF DESCRIPTION, LOCATION, ETC.
DATE OF RECORD	FAMILY NAMES	ABCDEFGHIJ	IJKLMNOP	QRSTUVWXYZ					(Not Warranted)
3797 Aug. 5 1966	Davis	Charles	M. L.	J. J.	J. J. Rector	803	415		Timber Contract
4409 12-19-66	"	Jerry G.		etal	John P. Painter, ^{etal}	804	61		Lot - Oaklawn Tp.
"	"	Jeanette			" " "	804	61		
4612 " 15-1966	"			Paul William	S. A. Wall, ^{etal}	804	151		Lot 3, Poplar St. (for- merly New Pelham Rd.) Green, Chick App. Tp. Blasingame Rd. Triangular Strip, -
"	"			"	" " "	804	151		
5075 " 19-1966	"		D. C.		Raymond H. Carter, ^{etal}	804	361		
6487 Sept. 6-1966	"	Elizabeth C.		Richard	Isaac Langston, ^{etal}	805	348		Units 35 + 36 + Part Units 34, 37 + 38, Blk. B, Pine Forest Dr., Pine Forest Hills.
"	"	"	"	"	" " "	805	348		
"	"	"	"	"	" " "	805	348		
6509 " 6 1966	"	Edith H.			Frank Davis	805	386		All Real Estate Greenville Co.
6676 " 7-1966	"	Frank			Edith H. Davis	805	426	4.85	acres, Grove Tp. noble sts.
6655 " 7-1966	"	Gerald E.			Larry G. Shaw	805	433		Lot 9, cor. Avery + (formerly Rose St.)
6755 " 8-1966	"			Stanley	Jeanette W. Davis	805	476		1/2 Int. Lot 1, Blair St. - Sec. 6 - Duncan Mills.
7057 " 12-1966	"	Bernice A.	Chastain		Pauline McPherson, ^{Carroll}	805	613		Lot 108, Wrigley St. (are.) - Lincoln Town
7178 " 13-1966	"	E. L.			W. W. Bridwell	805	638		Lot 93, Wynette Ave., -
7451 " 16-1966	"	Charles B.			Edgeworth Sub'd.	806	135		Protective Covenants.

DIRECT or GRANTOR Index to Deeds - Greenville County, S. C.

Open at Proper Tab according to First Letter or Letters of Name and refer to Buff Sub-Index sheet for page reference.

KEYS PRINTING CO.

FILE NUMBER DATE OF RECORD	GRANTORS FAMILY NAMES	GIVEN NAMES ABCDEFGH	GIVEN NAMES IJKLMNO	GIVEN NAMES PQRSTUVWXYZ	GRANTEES	BOOK	PAGE	No. OF ACRES	BRIEF DESCRIPTION, LOCATION, ETC. (NOT WARRANTED)
7543 Sept. 16-1966	Davis	Hoyle	H.		Thomas B. Miller	806	170		(formerly Sumter St.) Lot 36, Newberry St.
7831 " 20-1966	"		James		Mary H. Banks	806	309		Chestnut Hills, Gantt Sp.
9127 Oct. 4-1966	"		Otis		Roy K. Hayes, et al	807	123		Lot 37, Chipley Lane Alvin Dr., Gantt Sp.
9100 " 4-1966	"	Hattie	Reeps, et al		Leon Putman	807	149		Lt. Coy. Plantation Ad. + Sec. 6 - Dungan Mills.
9717 " 11-1966	"	E. Carrol			McKinney, Dr. Ralph Wilson, et al	807	376		Extn. - Shamrock Acres. Lot 79, County Cork Dr.
10989 " 26-1966	"		Otis		Sidney Peralta, et al	808	256		Gantt Sp. Lot - Sherman Lane,
11570 Nov. 3-1966	"		Lucile M.		James H. Davis	808	553		Renunciation of Dower.
12562 " 15-1966	"	Daniel A.			Sharon B. Davis	809	269		Lot 18, 19 + 20, as a portion thereof, Blk. E, Druid St. - Stone Est.
"	"	"	"		"	809	269		
12671 " 16-1966	"	Elizabeth C.	Robert T.		Anne T. Ogle	809	307	10	acres, Hammett Rd.
14002 Dec. 5-1966	"	C. C.			George I. Page, et al	810	196		Lot 13, Redwood Drive.
14310 " 8-1966	"	Dorothy			Nellie M. Tollison	810	328		Declaration of Trust
15095 " 19-1966	"	Paul Frank + Mary Linda			Holt Miller, et al	810	601		Lot 103, cor. Merrywood Dr. + Thornwood Dr.
"	"	"	"		"	810	601		Thornwood Area
15287 " 21-1966	"	C. C.			James G. Guinn	811	14		Spidant St., Sec. 11, Gantt Lot 64, Oberst
15289 " 20-1966	"	C. C.			Willie W. Gorman, et al	811	15		Lot 5, Perry Road

DIRECT or GRANTOR Index to Deeds - Greenville County, S. C.

Open at Proper Tab according to First Letter or Letters of Name and refer to Buff Sub-Index sheet for page reference.

KEYS PRINTING CO.

FILE NUMBER	GRANTORS	GIVEN NAMES	GIVEN NAMES	GIVEN NAMES	GRANTEES	BOOK	PAGE	NO. OF ACRES	BRIEF DESCRIPTION, LOCATION, ETC.
DATE OF RECORD	FAMILY NAMES	ABCDEFGH	IJKLMNO	PQRSTUVWXYZ					(NOT WARRANTED)
17902 Jan. 25-1967	Davis				Contractors, Inc. Mechanical Corp. Metal Products	812	527		Railroad, also mach. & equip 1/2 Int. Tract, C + H C
18257 " 30-1967	"	Arthur W.			Alongz F. Norwood	813	51		Lot, cor. Second St. & Standing Spgr. Rl.
"	"	"	"	"	" " "	813	51		Airkase Farms, Conestee.
19316 Feb. 10-1967	"	"	"	Pink.	E. P. Riley, Agent	813	503		Lease-Lot-Poinsett Hwy.
19712 " 15-1967	"		Louis		Evelyn Pollard, et al	814	12		Part Lots 22 + 23, Bell are. Lincoln Town, Chick Spgr. Tp.
"	"	"	"	"	" " "	814	12		
20088 " 20-1967	"		Lee Roy		as Trustee Emmie Lou Swedenberg	814	179		Lot 137, cor. Park Land & Granada Dr. Country Club Ests.
"	"	"	"	"	" " "	814	179		
20914 Mar 1-1967	"	George A. & Nellie D.			L. H. Lunsford	814	522		Lot 17, Prop. E. P. Kerns.
22102 " 15-1967	"		Minnie R.	William F.	Duke Power Co.	815	425	48.85 acres.	
22779 " 23-1967	"	Athelene C.			Curtis Wayne Jarvis	816	68		Part Lot 24, Alabama Ave. Prop. Talmer Cordell.
"	"	"	"	"	" " "	816	68		
22958 " 24-1967	"	Bobbie & Marion, et al			Duke Power Co.	816	157		Right of Way
"	"	"	Mable, et al		et al Conservation Dist.	816	157		
23127 " 27-1967	"	"	"	Jallie R.	S. Tyger River watershed	816	271		Easement For Impoundment Purposes.
"	"	"	"	R. J. Leonard	" " "	816	271		

DIRECT or GRANTOR Index to Deeds - Greenville County, S. C.

Open at Proper Tab according to First Letter or Letters of Name and refer to Buff Sub-Index sheet for page reference.

KEYS PRINTING CO.

FILE NUMBER	GRANTORS FAMILY NAMES	GIVEN NAMES ABCDEFGH	GIVEN NAMES IJKLMNO	GIVEN NAMES PQRSTUWXYZ	GRANTEES	BOOK	PAGE	NO. OF ACRES	BRIEF DESCRIPTION, LOCATION, ETC. (NOT WARRANTED)
23327 Mar-29-1967	Davis	Cody F. + Lawrence E.			Dist. Grant Water + Sewer	816	415		Right of Way.
23761 Apr-3-1967	"	Brenda W. (Brenda W. Chassereau)			Carolyn S. Chambers	816	598		+ Camelot Lane. Lot 1, Cor. Welcome Rd.
23758 " 3-1967	"	Estelle Cureton			Fletcher L. Martin, Jr.	816	615		Grant Tp. Lot 4, Jacobs Rd.,
24512 " 11-1967	"	George M. + Mildred G.			Harold A. Staples, et al	817	336		Der. Corp. Lot 134, Prop. Central
24626 " 12-1967	"	Otis			Raymond H. Carter, et al	817	416		Grant Tp. Lot, Blessingame Rd.
24631 " 12-1967	"	Juanita P., et al			Bessie Mae Posey	817	401		Dixie Farms. Lot 52, Lamont Lane,
25161 " 18-1967	"	Foy, Jr.			Jimmy C. Langston	818	51	3.80	acres, Fairview Tp.
25177 " 18-1967	"	Barbara + Jerry E., et al			Orchard Acres, Inc.	818	12		Release of Restrictions.
25413 " 20-1967	"	Buna + Mary E. Keene, et al			Albert D. Owens, et al	818	113		Part Lot 110.
25522 " 21-1967	"	Donald A. McE., et al			Vance Edwards, et al	818	203		Release of Restrictions. Log Ford Rd. - O'Dual
25699 " 24-1967	"	Lura S., et al			Allen Eugene Reid Shockley	818	153		Lot. 12 or 13 acres, Pine
26222 " 28-1967	"	Edith H.			Barbara Joyce F.	818	455	4.85	acres, Grove Tp.
26624 May 3-1967	"	Edgar L., et al			Frank Jenkins	819	10		Sumlar Hall. Lot 16, Palm St., Prop.
26750 " 4-1967	"	Otis			Arthur Jones, Jr.	819	75		Grant Tp. Lot - Sherman Lane,
27854 " 17-1967	"	Carl A., et al			F. C. Inc.	819	579		
" " "	"	Boris A., et al			F. C. Inc.	819	579		Lot Morgan Rd. Grove Tp.

DIRECT or GRANTOR Index to Deeds - Greenville County, S. C.

Open at Proper Tab according to First Letter or Letters of Name and refer to Buff Sub-Index sheet for page reference.

KEYS PRINTING CO.

FILE NUMBER	GRANTORS FAMILY NAMES	GIVEN NAMES ABCDEFGH	GIVEN NAMES IJKLMNO	GIVEN NAMES PQRSTUVWXYZ	GRANTEES	BOOK	PAGE	NO. OF ACRES	BRIEF DESCRIPTION, LOCATION, ETC. (NOT WARRANTED)
30664 June 14-1967	Davis	Clara Bell, et al			William C. Nichols	821	576		St. Monaghan Mill Village Int. Lot 16, Sec. 2, Moody Rd. - Henderson Farms.
31348 " 21-1967	"	Joicy Jones			Hughey Hubert Hamby	822	173		Int. Lots 12, 13 + 14, Pittman Ext. - O'Neal Tr.
31350 " 21-1967	"			Ruth W.	W. Dennis Smith	822	211		Lot 15, Memorial Dr. r
31318 " 21-1967	"	Evelyn + Norman	Eugene		S. C. State Hwy. Dept.	822	221		Release. Ballivan St. - North Park
31619 " 23-1967	"	C. C.			Melvin O. Bellwood	822	323		Lot 56 + Part Lot 57, r Green Valley Subd.
241 " 27-1967	"	Myra H.			Harold G. Simpson, et al	822	442		Lot 28, Green Valley Dr. r
1010 July 6-1967	"	Janie Boyce			Henry P. Hillimon	823	77		Int. Tract Cuckoo Ln. r
1612 " 12-1967	"	Lydia G.			Lollie S. Gibson	823	294	15.1	acres, Brushy Creek Rd. (Davis Court) New City
2743 " 24-1967	"	Ella			James Thomas Floyd	824	218		Lot Sherman Lane (S. C. Hwy. 417)
3998 Aug 4-1967	"			Tom	Willie James Johnson	825	349		Lot Lee Vaughn Rd. r Sec. 2, Plantation.
4595 " 10-1967	"	Hutson S.			Nelda S. Davis	825	640		Int. Lot 158, Chapman Rd. r
4910 " 14-1967	"	Harold D. et al			B. L. Mullinax	826	119		3, Monaghan Mill Village Lot 111, Smythe St., Sec. 2
4909 " 14-1967	"	Hoyt J. et al			B. L. Mullinax	826	135		Monaghan Mill Village Lot 111, Smythe St. r
" " "	"	Donald A. et al			" " "	826	135		Druid St.
5907 " 23-1967	"			Sharon B.	Waco F. Childers, III	826	611		Lots 18, 19 + 20, 73rd. E.
6259 " 28-1967	"	C. C.			James L. Gilreath, et al	827	135		Lot 13, Redwood Dr.

DIRECT or GRANTOR Index to Deeds - Greenville County, S. C.

Open at Proper Tab according to First Letter or Letters of Name and refer to Buff Sub-Index sheet for page reference.

KEYS PRINTING CO.

FILE NUMBER	DATE OF RECORD	GRANTORS FAMILY NAMES	GIVEN NAMES ABCDEFGH	GIVEN NAMES IJKLMNO	GIVEN NAMES PQRSTUWXYZ	GRANTEES	BOOK	PAGE	NO. OF ACRES	BRIEF DESCRIPTION, LOCATION, ETC. (NOT WARRANTED)
6986	Sep. 5-1967	Davis			Pinkney William	Jerry Swanner	827	515		Magnolia Acres. Lot 47, Coal Brook Dr. Rd. Santt Tp.
7967	" 14-1967	"		Mollie K.		C. O. Mason	828	391		Tracts 3, 4 + 5, Lakeside 4 Int. in aldy.
8051	" 15-1967	"			Inc. Electrical Constructors	J. L. Ayers, Jr.	828	403		Lot North Main St. City North Gardens.
8428	" 19-1967	"	Eugene E.			James R. Herman, et al	828	607		Lot 23, Azalea Court,
11702	Oct. 23-1967	"	Harold K., et al	#32249	Cancelled Allie Farmington N.M.C.	Citizens + Lon. Natl. Bank	831	240		Real Prop. Agreement.
	"	"	Dorothy R., et al	#32249	Cancelled Allie Farmington N.M.C.	" " "	831	240		
12516	" 30-1967	"		Myra H.		Phillippa J. Spears	831	552		Knollwood Lot 8, Seminole Drive,
13363	Nov. 7-1967	"			Inc. Mechanical Contractors	F. Harold Gillespie	832	262		Lot Hwy. I-385 + Yawnes Hill Rd. i also Lot I-385 + Int. other prop. Haven Dr.
13489	" 8-1967	"			" " "	" " "	832	262		
13453	" 13-1967	"		Julia M.		School Dist. of Grille	832	327	11.75	acres, Eastbourne Rd. +
	"	"	Addie M.			C. A. Cann	832	496		Lot. Congress St. (formerly Colhoun St.)
15128	" 27-1967	"	" "			" "	832	496		
	"	"			et al, J. Brooks	Jack Pearson	833	382		Tract, Glasey mt. Tp. (Corrective Deed)
	"	"			et al, Wilma E.	" "	833	382		
15240	" 28-1967	"	Beatrice B.			Millie S. Garner	833	448		Sherwood Forest Lot 77 Don Drive, Also Personal
16382	Dec. 11-1967	"			et al, William	Eugene Hyman	834	313		Lot 6, Merlocke Dr.

DIRECT or GRANTOR Index to Deeds - Greenville County, S. C.

Open at Proper Tab according to First Letter or Letters of Name and refer to Buff. Sub-Index sheet for page reference.

KEYS PRINTING CO.

FILE NUMBER	GRANTORS FAMILY NAMES	GIVEN NAMES ABCDEFGHIJ	GIVEN NAMES KLMNO	GIVEN NAMES PQRSTUVWXYZ	GRANTEES	BOOK	PAGE	No. OF ACRES	BRIEF DESCRIPTION, LOCATION, ETC. (NOT WARRANTED)
16382 Dec. 11-1967	Davis			etal, Shirley C.	Eugene Hyman	834	313		Also Personal Prop. Lot 8, Merloche Dr., r
16548 " 12-1967	"			Lucille & Thomas Roy	John J. Davis, etal	834	399		Tract - Davis Rd. Woodside Mills, S.ville.
18056 " 24-1967	"			J. C., etal	Joseph C. Long, etal	835	451		Lot 38, Beattie St. r
19258 Jan. 17-1968	"			Otis	James Ralph Cooley, etal	836	318		Lot, Otis Davis Prop. Pleasant Valley
19839 " 24-1968	"			Cecil m. (Cecil m. Runyon)	H. E. Freeman	836	530		Lot 273, Prencer Ave. r
20370 " 31-1968	"			Jannita P., etal	Kenneth H. Posey	837	96		6/7 Int. Part Lot 54, Lamont Dr., Dixie Farm, Hunt Sp.
"	"			" " "	" " "	837	96		Hall Rd. - Ch. Spgs. Sp. Part Tract 4, Furman Hunt Sp.
20432 Feb. 7-1968	"			Dorothy B.	John B. Robinson	837	520		Lot 4, Ridge Rd. - Hunt Sp.
21305 " 12-1968	"			Ella D.	Maudie H. Hallums	837	475		Lot 5, Ridge Rd. r Dr. - Sec. 11 Oak Crest.
21279 " 12-1968	"			Cornelia D.	Maudie H. Hallums	837	476		Lot 85, Templewood, r Hunt Sp.
21440 " 13-1968	"			Hutson S.	Edward Lee Fowler	837	544		Lot Sherman Lane, Hunt Sp.
22189 " 22-1968	"			Otis	Lillian E. Adams	838	248		
22265 " 23-1968	"			Buist w., etal Mrs.	Sville County	838	303		Right-of-Way.
"	"			Buist w., etal	" "	838	303		
22266 " 23-1968	"			"	Ruby S. Duke Power Co.	838	309		" " " Brandon Plant.
23127 Mar. 4-1968	"			Carrie W.	Dwight S. Waldrop	839	64		Int. Lot 308, Traction St.

DIRECT or GRANTOR Index to Deeds - Greenville County, S. C.

Open at Proper Tab according to First Letter or Letters of Name and refer to Buff Sub-Index sheet for page reference.

()

FILE NUMBER	GRANTORS FAMILY NAMES	GIVEN NAMES ABCDEFGH	GIVEN NAMES IJKLMNO	GIVEN NAMES PQRSTUWXYZ	GRANTEES	BOOK	PAGE	No. OF ACRES	KEYS PRINTING CO. BRIEF DESCRIPTION, LOCATION, ETC. (NOT WARRANTED)
24499 Mar 20-1968	Davis		Otis		<i>etal</i> A. J. Whittenberg, Jr.	840	99		Lot - Sherman Lane.
26071 Apr 5-1968	"	Edgar L.	<i>etal</i>		Leon Hancock, <i>etal</i>	841	405		Lot 9, Ladson St.
26081 " 5-1968	"		Otis		Eddie Bolden, <i>etal</i>	841	394		Lot - Sherman Dr.
271224 " 17-1968	"			Wealey <i>etal</i>	Prop. of Lee Thomason	842	259		Agreement.
27376 " 18-1968	"			Ruth W.	Edna Gray Wise	842	295		Part Lot 17, J. E. Flynn Est. near Taylors.
"	"			"	" " " "	842	295		Chick Spgs. Tp.
27002 " 17-1968	"			Nobie Mae, <i>etal</i>	Frank D. Davis	842	239		Lot 30, County Rd, Chick Spgs. Tp.
"	"			"	" " " "	842	239		Princetonville Hwy.
26954 " 17-1968	"			James Pelham, Jr.	Martha C. Davis <i>Poore</i>	842	255		1/3 Int. 3.51 acres, <i>mill</i>
27230 " 19-1968	"			Wessie L.	Sarah E. Osborne, <i>etal</i>	842	367		Lot 205, Otis St. <i>mill</i>
27293 " 19-1968	"			Frederick, <i>etal</i>	William Gene B. Britton	842	361		Lot 14, Pleasantdale Circle, Pleasantdale.
"	"			Shirley C.	" " "	842	361		
28257 May 1-1968	"	Curtis W.			Elizabeth B. Cordell	843	238		Part Lot 26, Alabama Ave. 10' near TP.
28433 " 2-1968	"	Evelyn G.			Frank D. Davis	843	310	2.20	acres, McElhenny Rd.
28676 " 6, 1968	"			Willie J.	G. W. Darby	843	439		Palbourn Tp. Lot 1111 - Augusta Hwy.
28700 " 6-1968	"			William F.	Larry E. Goodson, <i>etal</i>	843	437		Tract - West Georgia

DIRECT or GRANTOR Index to Deeds - Greenville County, S. C.

Open at Proper Tab according to First Letter or Letters of Name and refer to Buff Sub-Index sheet for page reference.

FILE NUMBER	GRANTORS	GIVEN NAMES	GIVEN NAMES	GIVEN NAMES	GRANTEES	BOOK	PAGE	No. OF ACRES	BRIEF DESCRIPTION, LOCATION, ETC. (NOT WARRANTED)
DATE OF RECORD	FAMILY NAMES	ABCDEFGH	IJKLMNO	PQRSTUVWXYZ					
30956 May 21-1968	Davis	Dorothy R., et al			John Calvin Kendall ^{et al}	844	446		Lot 14, Coal Springs Dr., North Meadow
"	"	Harold Kenneth, et al			" " "	844	446		24 1/2 Green Valley Sub'd.
30397 " 24-1968	"	Myra H.			Helen Allison Cox	844	531		Lot 27, Green Valley Dr. + Theresa Dr.
30404 " 24-1968	"	Otis			Clarence B. Martin ^{et al}	844	578	3.2	Acres, Hwy. I-85
31300 June 3, 1968	"	George J. & Neomia			Mattie Cline	845	310		Lot Cline & Nash Sts.
31270 " 3, 1968	"	Louis, et al			Greenville County	845	300		Right-of-way (Pine Hubert Ave)
31169 May 31, 1968	"	Charles F., et al			Mauldin, Sillers, St. James ^{Water Dist}	846	177		Water lines, etc.
31443 June 4-1968	"			Jina B.	Clarence B. Martin ^{et al}	845	427		Lot I-85, Frontage Rd.
31535 " 5-1968	"			R., et al	Duke Power Co.	845	481		Right of Way
32200 " 13-1968	"			Virginia	William R. B. F. Bowens	846	333		Int. Lot 3, Worley Rd.
32201 " 13-1968	"	Henry & Jesse			B. F. Bowens	846	335		Int. Lot 3, Worley Rd.
32202 " 13-1968	"	Alister, James & Shirley		Ann, et al	B. F. Bowens	846	350		Int. Lot Worley Rd.
"	"	Josephine, et al			" "	846	350		
32779 " 20-1968	"	Delke H. et al			Natl. Bank	846	223		Real Property agreements.
"	"	Alice S. et al			Citizens & Southern	846	223		
32808 " 20-1968	"			#31653	Jo Ann McIbber	846	223	9.28	Rd., O'Neal Sp. road, Mays Bridge

RETS-PRINTING CO.

DIRECT or GRANTOR Index to Deeds - Greenville County, S. C.

Open at Proper Tab according to First Letter or Letters of Name and refer to Buff Sub-Index sheet for page reference.

KEYS PRINTING CO.

FILE NUMBER DATE OF RECORD	GRANTORS FAMILY NAMES	GIVEN NAMES ABCDEFGH	GIVEN NAMES IJKLMNO	GIVEN NAMES PQRSTUVWXYZ	GRANTEES	BOOK	PAGE	NO. OF ACRES	BRIEF DESCRIPTION, LOCATION, ETC. (NOT WARRANTED)
33251 Jun 24, 1968 220	Davis			Ressie C.	Lloyd H. Kilstrap	847	172		Dubeland Drive Lot 47 + Part Lot 48
July 2, 1968 742	"		Kathryn Wood, et al		Town of Simpsonville	847	613		Right of Way.
" 9, 1968 914	"	Bena M.			Thomas W. Steele, et al	848	141		Lot 225, Elizabeth Drive.
" 11, 1968 997	"		Otis		Ella Dixon Davis	848	263		Lot Plantation Rd. Grant Jp. Heritage Hills.
" 11, 1968 1808	"		Ollie B. Jr. + Ruby E.		Jeanne R. Rutkowski	848	241		Lot 94, Mimosa Drive, Subd. - Grove Jp.
" 22, 1968 2304	"	Grady E.			Jerri M. Davis	848	649		1/2 Int. Lot 22, B.W. Burdette Acres
" 26, 1968 2422	"		et al Lura Styles,		Laten Styles	849	181		Quitclaim Deed 18.5, O'neal Jp. St. Also Int. Alley
" 29, 1968 2367	"		Jean M.		Peoples Natl. Bank	849	283		1/2 Int. Lot West Washington Rd. (Blasingame)
" 29, 1968 2952	"		D.C.		Billy Joe Wilson	849	270		Lot at or near Jacob
Aug 2, 1968	"	Charles William			Thomas Raymond Fowler	849	501		Lot Piedmont - Bessie Rd. Grove Jp. also Merchandise, etc.
" " " " " " " "	"	"	"	"	" " "	849	501		
4199	"			Walter J.	Nevada J. Davis	850	178		Power of Attorney Jaynes Knoll
" 19, 1968 4327	"			Nevada J.	Walter J. Davis	850	527		1/2 Int. Lot 17, Jacob Rd. Equip. etc.
" 20, 1968 5380	"	Ernest M.			William A. Hopkins	851	369		Lease Bldg. Perry Ave. Hinds Rd.
Sept. 3, 1968 5873	"								
" 6, 1968 6253	"			Mechanical Contractor, Inc.	Metal Products Corp.	851	440		1/2 Int. Woodruff Rd. + Int.
" 11, 1968	"	Carmelia, et al			Maude B. Hallums	852	98		Lot 1, Ridge Rd. - Grant

DIRECT or GRANTOR Index to Deeds - Greenville County, S. C.

Open at Proper Tab according to First Letter or Letters of Name and refer to Buff Sub-Index sheet for page reference.

KEYS PRINTING CO.

FILE NUMBER DATE OF RECORD	GRANTORS FAMILY NAMES	GIVEN NAMES ABCDEFGH	GIVEN NAMES IJKLMNO	GIVEN NAMES PQRSTUVWXYZ	GRANTEES	BOOK	PAGE	No. OF ACRES	BRIEF DESCRIPTION, LOCATION, ETC. (NOT WARRANTED)
6253 Sept. 11, 1968	Davis	Ella, et al			Maudie E. Hudson	852	18		Lot 1, Piece No. 200th & Cantonville Subd.
6355 " 12, 1968	"			Walter Irwin	Janet W. Brown, et al	852	225		Lot 6, Brookwood Dr., Gantt Tp.
6499 " 13, 1968	"		Otis		Ella Davis	852	275		Lat Plantation Rd.,
6680 " 16, 1968	"	Dallas W.			M. E. Hudson	852	353		Lat 34, Good St. Oak Hill O'Neal sp.
6896 " 17, 1968	"	Frank D.			Edward W. Davis, Jr.	852	406	2.20	Acres, McElhaney Rd.,
7223 " 20, 1968	"	Carrol E. & Jean P.			Furman Walker, et al	852	553		Lat Paris Mtn. Co. Sherman Lane
7237 " 20, 1968	"		Otis		Co. of G'ville, S. C.	852	548		Strip Cor Plantation: 1st & Ave (Now Blue Ridge Dr.)
7803 " 27, 1968	"	Evelyn M.			Virginia P. Taylor	853	164		Lat 11, + 1/2 Lat 12, Arlington, Clairmont Ridge.
8186 Oct. 2, 1968	"	Frank D.			J. O. Jones, et al	853	303		Part Lots 24+25, Pinney Mtn. Rd.
8430 " 4, 1968	"	Alex, et al			Jobud, Inc.	853	424		Lots 1, 3+4, Hindman Dr.
9420 " 17, 1968	"								Lot 1, 2, 3, 4, 5, 6, 7, 8, 9, 10, 11, 12, 13, 14, 15, 16, 17, 18, 19, 20, 21, 22, 23, 24, 25, 26, 27, 28, 29, 30, 31, 32, 33, 34, 35, 36, 37, 38, 39, 40, 41, 42, 43, 44, 45, 46, 47, 48, 49, 50, 51, 52, 53, 54, 55, 56, 57, 58, 59, 60, 61, 62, 63, 64, 65, 66, 67, 68, 69, 70, 71, 72, 73, 74, 75, 76, 77, 78, 79, 80, 81, 82, 83, 84, 85, 86, 87, 88, 89, 90, 91, 92, 93, 94, 95, 96, 97, 98, 99, 100
10695 " 31, 1968	"	Edna S.			Charles H. Goldsmith, Jr., et al	855	174		Shinn Grove Park Lot 50 Underwood Ave.
11423 Nov. 8, 1968	"	Horners B.			Charles H. Meigs	855	542		Part Lot 32, Spence St. also Lot Third St.
11744 " 13, 1968	"	Clarence W. & Melvin E. & Ralph E.			Harold A. Davis	856	1		Int Lot 133, Conestee, Gantt Tp.
11745 " 13, 1968	"	Harold A.			Ralph E. Davis	856	49		General Power of Attorney
11879 " 14, 1968	"		J. Wesley		C. S. Willingham	856	127		Lot 12, Dickens Lane

DIRECT or GRANTOR Index to Deeds - Greenville County, S. C.

Open at Proper Tab according to First Letter or Letters of Name and refer to Buff Sub-Index sheet for page reference.

KEYS PRINTING CO.

FILE NUMBER DATE OF RECORD	GRANTORS FAMILY NAMES	GIVEN NAMES ABCDEFGHIJ	GIVEN NAMES KLMNO	GIVEN NAMES PQRSTUVWXYZ	GRANTEES	BOOK	PAGE	No. OF ACRES	BRIEF DESCRIPTION, LOCATION, ETC. (NOT WARRANTED)
12097 Nov. 18, 1968	Davis		Otis		<i>et al</i> Eddie Leon Bonaparte,	856	177		Lat B, Theresa Dr., Dantt Tp. Caroline Court
12521 " 21, 1968	"		Ida B.	<i>et al</i>	Lee Bolt Gilreath	856	444		Lat 190, Manhattan Blvd.
12772 " 25, 1968	"		L. C.		<i>et al</i> Nathan R. Chapman,	856	603		Tract, Saluda Tp.
13066 " 27, 1968	"	Carl Leroy			A. C. McAbee	857	99		Lat U. S. Hwy. 29
13862 Dec. 6, 1968	"			<i>Ann</i> Shirley	B. F. Bowens, <i>et al</i>	857	307		Int. Lat 2 Warley Rd. "Harrison Lat" - Chick Spg. Tp.
13988 " 9, 1968	"	Dorothy B.			W. A. Cox	857	430		Lat Furman Hall Rd.
14052 " 10, 1968	"	Gene Carroll			Linda Goss Davis	857	455	1.19	Acres
14117 " 10, 1968	"	Adelle			<i>Com.</i> Berea Public Ser. Dist.	857	475		Right of Way Hwy. 417, near Sibley
14234 " 11, 1968	"		Kathryn	Wood	Lewis E. Wood	857	520	24.47	Acres, E. Georgia Rd. S.E. Rd, Paris Mt. Tp.
14670 " 17, 1968	"	Evelyn Maud (now Beatrice Davis Blake)			Miss Willie A. Bryant	858	152		1/2 cont. 1.73 Acres white H. Rd. Mauldin.
14812 " 18, 1968	"	Beatrice			George N. Gault, <i>et al</i>	858	215		Lat East Cox St. Near Miller Hwy. 417.
15155 " 23, 1968	"			Tom	William Downs, Jr.	858	399		Lat 3, Lee Vaughn Rd. (D.) Point Rd. View Point Place
15246 " 24, 1968	"	Eugene H.			Betty Jean S. Duncan	858	426		Lat 34, Rainbow Dr., (the Paris Mt. Tp.
16435 Jan. 10, 1969	"	Dorothy B.			M. H. Batson	859	622	16 1/2	Acres, Hattie J. League Est. Theresa Dr.
16433 " 10, 1969	"		Otis		Greenville County	859	640		Strip a Street known
16399 " 10, 1969	"			<i>et al</i> Ruby	"		643		Right of Way

DIRECT or GRANTOR Index to Deeds - Greenville County, S. C.

Open at Proper Tab according to First Letter or Letters of Name and refer to Buff Sub-Index sheet for page reference.

KEYS - BRUNING CO.

FILE NUMBER DATE OF RECORD	GRANTORS FAMILY NAMES	GIVEN NAMES ABCDEFGH	GIVEN NAMES IJKLMNO	GIVEN NAMES PQRSTUWXYZ	GRANTEES	BOOK	PAGE	NO. OF ACRES	BRIEF DESCRIPTION, LOCATION, ETC. (NOT WARRANTED)
16899 Jan 16, 1969	Davis	Edgar L.	et al		Juvenia F. Durham ^{et al}	860	187		Parkview Lot 22, Sitha ave.
16871 " 16, 1969	"		James H.		King Oil Co.	860	203		Lease Lot Dunblin Sp.
17516 " 24, 1969	"		et al Lara M.,		Town of Travelers Rest	860	551		Sewer Right of Way -
" "	"		et al Joseph E.,		" " " "	860	551		
18298 Feb. 3, 1969	"		Otis		Ann G. Moore, et al	861	327		near City - Lot 3, Blassingame Rd.,
18918 " 10, 1969	"	Alvin			Duke Power Co.	861	627		Right of Way.
19390 " 14, 1969	"			Tom P.	^{Primer, Inc.} Threatt-Maxwell Enter.	862	193		Lot 2, Old S. Hg. 111.
19393 " 14, 1969	"	now - Lillian C. Davis	Humphries		et al Clarence E. Lockhart,	862	175		Camilla Park Lot 56 Flora Ave. Map 2-1, Road, S.C. Hwy. 417
19484 " 20, 1969	"			Tom	William Downs, Jr.	862	365		Strip - Part Lot 4, Lee Vaughn, Lee Vaughn Rd. (S.C. Hwy. 146)
19799 " 20, 1969	"			Tom	Erskine Johnson	862	366		Part Lot 4 + Unnumbered Lot, (S.C. Hwy. 417)
19800 " 20, 1969	"			Tom	Willie James Johnson	862	368		Lot 2, Lee Vaughn Rd., Prop. Maggie Mae Lampe.
20985 Mar. 6, 1969	"	C. C.			J. E. Harmon	863	343		Lots 6, 7 + 8, Old U.S. Hwy. 29,
22114 " 19, 1969	"	et al Clyde N.,	#23101	Cancelled Ollie Sumner R.M.C.	Citizens & Sou. Natl. Bank	864	232		Real Property Agreement
" "	"	et al Doris L.,	#23101	Cancelled Ollie Sumner R.M.C.	" " " "	864	232		
22531 " 24, 1969	"	Agnes S.			Gladys Shirley Parker	864	441		25, Bates Sp. Lot Buncombe Rd, U.S. Hwy.,
22573 " 24, 1969	"		Jerry G.		Lavern Kirtley	864	442	3.0	Acres, Old Georgia Rd., Grove Sp

DIRECT or GRANTOR Index to Deeds - Greenville County, S. C.

Open at Proper Tab according to First Letter or Letters of Name and refer to Buff Sub-Index sheet for page reference.

KEYS PRINTING CO.

()

FILE NUMBER DATE OF RECORD	GRANTORS FAMILY NAMES	GIVEN NAMES ABCDEFGH	GIVEN NAMES IJKLMNO	GIVEN NAMES PQRSTUVWXYZ	GRANTEES	BOOK	PAGE	No. OF ACRES	BRIEF DESCRIPTION, LOCATION, ETC. (NOT WARRANTED)
22540 Mar. 24, 1969	Davis			Violet June	Taylor's Fire & Sewer Dist.	864	457		Right of Way - Terrace
22695 " 25, 1969	"	Billy Travis			Robert F. O'dell	864	557		Lot 14, Whiller Dr. Park Lane, Doris Heights, S.W. 5th Tp.
23845 Apr. 7, 1969	"		Otis		Frank Ulmer Lumber Co., Inc.	865	417	4.0000	Lot 13, Wildemere St. & Lot, Dr., Mayfair Ests.
24498 " 14, 1969	"	Fannie Ruth, et al			James C. Lanford	866	7		Lot 13 & Part Lot 14, Blk. 7, Tiffany & Lane, Paris Mtn. Tp.
25108 " 21, 1969	"	Emilina S.		Ralph R.	Bervis V. Adams	866	382		Lot Cor. Bataan Rd. & Jamba, Paramount Park.
25957 " 30, 1969	"	Charles F.			Clyde H. White, et al	867	81		Int. Lot 43, Crosby Circle, Athelone Heights.
25999 " 30, 1969	"			Ralph C.	Nelson L. Smith, et al	867	96		Lot 31, Athelone Ave. -
26138 May 1, 1969	"		J. R.		James A. Burton	867	143	4.65	Acres, Oaklawn Tp.
26234 " 2, 1969	"	Charles Clifford,			Gladys Shirley Parker	867	198		Lot Buncombe Rd., Baten Tp.
26475 " 6, 1969	"	Agnes S.			Charles D. Turner, et al	867	376	10.40	Acres, U. S. Hwy. 25
27607 " 19, 1969	"	et al Charlie A., et al			J. B. Hart	868	221		Part lots 99 + 100, Brockman St., Greer.
" "	"	Christine H.,			" "	868	221		
27752 " 20, 1969	"			Violet June	J. H. Mauldin	868	252		Oakwood Acres " Revision of Lots 65 + 66
28356 " 27, 1969	"		J. Wesley		Juanita S. Groff	868	571		Lot 5, Prop. Sec. E. 7th
29071 Apr. 4, 1969	"	Electric Co.			Collins & Williams, Inc.	869	272		Lot 39, Augusta Ave., Lafayette Heights, Park
29663 " 19, 1969	"		Martha H.		J. Marion Davis	869	522		Lot. Lot 24, ...

DIRECT or GRANTOR Index to Deeds - Greenville County, S. C.

Open at Proper Tab according to First Letter or Letters of Name and refer to Buff Sub-Index sheet for page reference.

FILE NUMBER DATE OF RECORD	GRANTORS FAMILY NAMES	GIVEN NAMES ABCDEFGH	GIVEN NAMES IJKLMNO	GIVEN NAMES PQRSTUVWXYZ	GRANTEES	BOOK	PAGE	NO. OF ACRES	BRIEF DESCRIPTION, LOCATION, ETC. (NOT WARRANTED)
30566 June 20, 1969	Davis		et al J. Pascoe,		John Cothran Co., Inc.	870	343		Lot 44, Langview Terrace - Forest Heights- City.
" "	"		Jeannette H.,		" " " "	870	343		
30719 " 23, 1969	"	et al George H.,			et al Robert E. Hindman, Jr.,	870	387		Lot 58 Andover Rd., Heritage Hills.
" "	"	et al Evelyn L.,			" " " "	870	389		
30416 " 19, 1969	"	et al Frank L.,			Greenville County	870	254		Right of Way adj. O'Neal Sp. 3.9 Acres, also, 10 Acres (less 1 acre) (Green Ave.)
50 July 1, 1969	"	et al Katherine Hester,			W. Maynard Brown, et al	871	49		
144 " 2, 1969	"		Ned E.		Wessie L. McAllister	871	134		Lot 3, Blk. C. Melrose Ave.,
555 " 8, 1969	"	George J. &	Neomia		Taylor's Fire & Sewer Dist.	871	285		
1272 " 16, 1969	"	Frank D. &	Thomas, et al Lawrence		Eddie Crawford Davis	872	38		Int. .484 Acres, Fairview, Dr.
1268 " 16, 1969	"	Crawford Eddie,			Magilligan, et al Norma Jean Davis,	871	647		
1269 " 16, 1969	"		Nobie Mae		Eddie Crawford Davis	871	648		Int. .484 Acre, Fairview Dr. Brookwood.
1667 " 22, 1969	"	Edward			Frank Davis	872	126		
2443 " 30, 1969	"		O. C.		Joella King, et al	872	593		Lot Blassingame Rd. Near City.
2442 " 30, 1969	"	Earl W. &	Linda P.		William L. Hunter	872	602		
2652 Aug 1, 1969	"		John R.		et al W. Maynard Brown,	873	2		Int. In a Well. City.
3046 " 6, 1969	"		Otis		Nathaniel Jones, et al	873	301		

DIRECT or GRANTOR Index to Deeds - Greenville County, S. C.

Open at Proper Tab according to First Letter or Letters of Name and refer to Buff Sub-Index sheet for page reference.

KEYS PRINTING CO.

FILE NUMBER DATE OF RECORD	GRANTORS FAMILY NAMES	GIVEN NAMES ABCDEFGH	GIVEN NAMES IJKLMNO	GIVEN NAMES PQRSTUVWXYZ	GRANTEES	BOOK	PAGE	NO. OF ACRES	BRIEF DESCRIPTION, LOCATION, ETC. (NOT WARRANTED)
16857 Jan. 29, 1970	Davis	Carl L.			Jesse C. Daniel, et al.	883	399		Lot 39 Owens St., Poinsett Mill. Park Place.
16979 " 30, 1970	"	Edna S., et al			A. D. Watts, et al	883	437		Lot 16, Sec. 2, Second Ave., near City.
18632 Feb. 24, 1970	Davis		Otis		Carl Park	885	10		Lot 1, Blasingame Rd., Lot 98, Sec. 2, Ridge Springs St, Orchard Area, Sec. 2
18874 Feb. 26, 1970	Davis	Andrea L.			Lynnda H. Motes	885	134	}	
" "	"	"	"	"	"	885	134		
18977 Feb. 27, 1970	Davis				Simpsonville, S.C. The Town of Simpsonville, City of Greenville, S.C.	885	180		Lot, E. Courtis St. (Georgia Rd.), Sville.
19873 Mar. 12, 1970	"				Thomas G. Jr. Trustee Housing Authority of the	885	618		Lease Agreement of Lease.
19872 " 12, 1970	"				Thomas G. Jr. Trustee Peoples Natl. Bank	885	629		Conditional Assignment Oaklawn Trp.
20945 " 26, 1970	"				W. Arthur Allie M. Davis	886	521	7.45	Acres = tract 8, 1
21081 " 27, 1970	"				Richard Gantt Sewer, Police & Fire Dist.	887	13		Right of way. Trp.
21199 Mar. 30, 1970	"	Gladys P., et al			Cellatine P. Bailey	887	45		Int. 1 1/2 acres, Bates
21928 Apr. 7, 1970	"				William F. et al Larry E. James	887	352		Lot 19 Holland St
21904 Apr. 7, 1970	"				Louise M. A. E. McKinney	887	343		Lot Jenkins st
22106 " 9, 1970	"				William F. et al John R. Pryce, et al	887	507		Lot 18, Holland St near City.
22304 " 13, 1970	"	Blanche F.			Frank Riley Davis, et al	887	609		Lots 3 & 4 Otway
22285 " 13, 1970	"	Beatrice (now Beatrice)			Richard Gantt Sewer, Police & Fire Dist.	887	635		Right of way

DIRECT or GRANTOR Index to Deeds - Greenville County, S. C.

Open at Proper Tab according to First Letter or Letters of Name and refer to Buff Sub-Index sheet for page reference.

KEYE PRINTING CO.

FILE NUMBER DATE OF RECORD	GRANTORS FAMILY NAMES	GIVEN NAMES ABCDEFGH	GIVEN NAMES IJKLMNO	GIVEN NAMES PQRSTUVWXYZ	GRANTEES	BOOK	PAGE	No. OF ACRES	BRIEF DESCRIPTION, LOCATION, ETC. (NOT WARRANTED)
22285 Apr. 13, 1970	Davis				Richard Gantt Sewer, Police & Fire ^{Dist.}	887	637		Right of Way
22636 " 16, 1970	"				James Edward, et al Frances B. Arrowood	888	139	18.02	Acres, Grove Tp. less a lot also a small tract.
" " "	"				Jo Ann C., et al " " "	888	139		
23212 " 23, 1970	"				Janice B., et al Duke Power Co.	888	443		
" " "	"				Norwood, et al " " "	888	443		R/W, Plot & Release
23831 May 1, 1970	"				Otis Amelia Barksdale	889	97		Gantt Tp., near City. Lot Sherman Lane,
23830 " 1, 1970	"				Otis Rock of Ages Baptist Church	889	98		West Gantt Tp. Lot Sherman Lane,
24816 " 14, 1970	"				William F. Taylors Fire & Sewer ^{Dist.}	889	601		R/W.
24816 " 14, 1970	"				William Ferris " " "	889	607		R/W
24965 " 15, 1970	"	mes.			Hattie, et al Gantt Sewer, Police & Fire ^{Dist.}	890	79		R/W.
25515 " 21, 1970	"				D. K. + Marie B. W. N. Leslie, Inc.	890	258		Lot 14 Sycamore Dr., City.
25823 " 26, 1970	"				George, et al James Hellams, et al	890	491		Lot 103 Alpha Dr., Kennedy Park,
" " "	"				Barbara Ann M., et al " " "	890	491		Gantt Tp.
26181 " 29, 1970	"				Eloise F. Berea Public Service ^{Com.} ^{Dist.}	891	23		R/W
26283 June 1, 1970	"				Otis Loree Brown	891	87		Gantt Tp. Lot Blessingame Rd.,
27277 " 11, 1970	"				D. C. Bobby D. Burch, et al	891	605		Lot Blessingame Rd.

DIRECT or GRANTOR Index to Real Estate Deeds - Greenville County, S. C.

Open at Proper Tab according to First Letter or Letters of Name and refer to Buff Sub-Index sheet for page reference.

KEYS PRINTING CO.

FILE NUMBER DATE OF RECORD	GRANTORS FAMILY NAMES	GIVEN NAMES ABCDEFGH	GIVEN NAMES IJKLMNO	GIVEN NAMES PQRSTUWXYZ	GRANTEES	BOOK	PAGE	NO. OF ACRES	BRIEF DESCRIPTION, LOCATION, ETC. (NOT WARRANTED)
27470 June 15, 1970	Davis			James E	Jo Ann Davis	892	40		Pelzer Rd., Paklawne Tp. Int. 8.77 Acres Pld, Exit.
27605 " 16, 1970	"			Thomas E. Jr. & Jr.	City of Greenville, S.C.	892	137		Right of Way to Enter + Miles, Union Bleachery
28055 " 22, 1970	"	Gertrude L. Eureton		William R.	Thomas E. Leopard et al	892	449		Lot 61 Brooks St, Cone p
210 July 2, 1970	"	Estelle Browning		et al	Fletcher L. Martin, Jr.	893	332		Lot 3 Jacobs Rd. near City
405 July 6, 1970	"	Elizabeth		Marion A.	Ethel S. Browning	892	362		Quitclaim Deed; Int Lot 2 Woodland Way, also 5% Int. Lot No
"	"	"	"	"	" " "	893	362		Cor. Main & Bluffe Sts, & Rights to alley
761 " 10, 1970	"			Leroy	Odell Wilson	893	646		Triangular lot Ghawade Hts., Paris Mt. Tp.
1579 July 21, 1970	"			Inge E.	Aliene W. Moore	894	354		Lot 112 Merrilat Ave. San Souci
1832 July 23, 1970	Davis	Earl B. Jr.		Laura Anne	Bettie Mahaffey	894	494		Lot Dunbar St. (Cole Rd. Extn.)
2326 July 29, 1970	"	l. l.			Glenn W. Baldwin et al	895	83		Part Lot 3, Aloha Drive, Cole Rd. Extn.
2325 " " "	"	l. l.			Martin R. McCall	895	84		Part Lot 3, Aloha Drive, Rd., GANT Tp.
2810 Aug. 4, 1970	"			OTIS	RICHARD McKNIGHT, ETAL	895	343		LOT COR. ALVIN DR. & FRONTAGE
2872 Aug. 5, 1970	DAVIS	H. H., ETAL			GUIBLE REALTY, INC.	895	436		
"	"	DOUGLAS G. ETAL			" " "	895	436		PART LOT 17 FARR Rd., "FARR ESTS."
"	"	BRENDA FAYE			" " "	895	436		
3723 " 14, 1970	"	Clyde N. Jr.			Taylor Fire & Sewer Dist.	896	185		R/W

DIRECT or GRANTOR Index to Real Estate Deeds - Greenville County, S. C.

Open at Proper Tab according to First Letter or Letters of Name and refer to Buff Sub-Index sheet for page reference.

KEYS - PRINTING CO.

FILE NUMBER DATE OF RECORD	GRANTORS FAMILY NAMES	GIVEN NAMES ABCDEFGH	GIVEN NAMES IJKLMNO	GIVEN NAMES PQRSTUWXYZ	GRANTEES	BOOK	PAGE	NO. OF ACRES	BRIEF DESCRIPTION, LOCATION, ETC. (NOT WARRANTED)
4128 Aug. 19, 1970	Davis		O. C.		Prices, Inc. Threath-Maxwell Enter.	896	407	11.50	Acres Interstate # 85.
4129 " 19, 1970	"	Norwood Clyde,	et al		Taylor's Fire & Sewer Dist.	896	435		R/W
" "	"	Boris Langston,	et al		" "	896	435		
4364 " 21, 1970	"		J. C., et al		Charles E. Vaughan, et al	896	538		Barbrey Hgts. Lot 13 Blenheim Court, Carrin Ave City View Annex
4806 Aug. 27, 1970	Davis	Buna H., et al			Mary Eileen Davis	897	137		Lots 111, 112, 113 & Part Lot 110. Ave.
4834 Aug. 27, 1970	"	Earnest M.		et al	William A. Hopkins et al	897	168		Lease Building 582 Perry. West Georgia Hgts
4979 Aug. 28, 1970	"			William J.	Letha M. Roenbeck,	897	174		Lot 45 Cherokee Dr. n Sville
5244 Sept. 1, 1970	"		Kathryn W.		Joy Davis	897	372	24.47	Acres E. Georgia Rd., near Sville Sp.
5171 Sept. 1, 1970	"		Lonnie, et al	Davis	Lloyd R. Ballew	897	392		Lot 4 Marion Rd Woodbriar Piedmont Mfg. Co. Village
5372 Sept. 2, 1970	"		Joan H., et al		Clarence J. Evans	897	412		Lot 15 Sec 4 Langston St. n
6776 " 18, 1970	"		James H.		Duke Power Co.	898	552		R/W
7816 " 30, 1970	"	Alister,	James,	et al	Thomas C. Holmes, et al	899	437		Int. 2.19 Acres, Worley Rd.
" "	"	"	Josephine,	et al	" " "	899	437		
7809 " 30, 1970	"	Henry	+ Jesse	Harris	" " "	899	440		Worley Rd. Int. 2.19 Acres + Worley Rd.
7817 " 30, 1970	"		William R.		" " "	899	438		Int. 2.19 Acres, Donwood.
7895 Oct. 1, 1970	"		Margaret Inez P., et al		William Sullivan	899	465		Lot 16 Woodlawn Ave., n

DIRECT or GRANTOR Index to Real Estate Deeds - Greenville County, S. C.

Open at Proper Tab according to First Letter or Letters of Name and refer to Buff Sub-Index sheet for page reference.

KEYS PRINTING CO.

FILE NUMBER DATE OF RECORD	GRANTORS FAMILY NAMES	GIVEN NAMES ABCDEFGH	GIVEN NAMES IJKLMNO	GIVEN NAMES PQRSTUVWXYZ	GRANTEES	BOOK	PAGE	NO. OF ACRES	BRIEF DESCRIPTION, LOCATION, ETC. (NOT WARRANTED)
8307 Oct. 6, 1970	Davis		J. C., et al		Larry S. O'Dell, et al	900	14		"Pleasant Valley" City Lot 119 Pleasant Ridge Ave.,
8368 " 7, 1970	"			Richard M. et al	S.C. Nat'l. Bank of Char	900	61		Real Prop. Agreement, Forest"
8448 Oct. 8, 1970	Davis		J. C., et al		Joy H. Caldwell, et al	900	97		Lot 26 Broadleaf Ct. "Broadleaf
8701 Oct. 12, 1970	"	Bobbie Jo, et al			Mrs. Gertrude P. Fleming	900	244		Lot Hwy #29, Grove Sp.
8777 Oct. 13, 1970	"		J. C., et al		Glenn W. Settle, et al	900	293		Part Lot 9 Ashley Ave, City Mt. Sp. Subj. to Rwy & Restr.
9991 Oct. 27, 1970	"	Emogene C. & James H.			Violet H. Foster, et al	901	243		Life Est. etc. 4.3 Acres Glassy Air Base Highlands
10413 Oct. 30, 1970	"		J. C., et al		Joseph J. Gilbert, et al	901	496		Lot 13 Bethuel Church Rd.,
10427 Oct. 30, 1970	"		Nobie M.		Duke Power Co. Fire Dist.	901	473		R/W
10528 Nov. 2, 1970	Davis	Connie E., et al			Gantt Sewer, Police, &	901	535		"
"	"	Glenda B., et al			" " " "	901	535		"
10801 Nov. 4, 1970	"		Oscar L.		Ruby Lee D. Martin	902	44		Rd. & Berkley Ave. Lot 1 & part Lot 2 cor. N. Franklin
11404 " 11, 1970	"	Cohen		Ruth C.	Curtis B. Hollifield	902	436		Cleveland Sp. Lot 33 Sec. 2, River Falls
11837 " 17, 1970	"	Fannie W. & Leroy			John Pink Nailstock	903	55		Ste. "Nickletown Town" 1 Lot 82 & part Lot 83, Hwy
11995 " 18, 1970	"	"	Karan B. & Ralph J.		Bruce Gibson	903	127		Paramount Park, near Lot 48 Cashy Circle
12844 Dec. 1, 1970	"	Fannie W. & Leroy			James Turner	903	497		"Dinkle Town" etc Lot 84 & part Lot 83 Hwy
12848 Dec. 1, 1970	"	Harold Kenneth, et al			Teresa P. Edwington, et al	903	493		Lot 124 Del Norte Estate

21 DIRECT or GRANTOR Index to Real Estate Deeds - Greenville County, S. C.

Open at Proper Tab according to First Letter or Letters of Name and refer to Buff Sub-Index sheet for page reference.

KEYS PRINTING CO.

FILE NUMBER DATE OF RECORD	GRANTORS FAMILY NAMES	GIVEN NAMES ABCDEFGHIJ	GIVEN NAMES JKLMNOPQ	GIVEN NAMES RSTUVWXYZ	GRANTEES	BOOK	PAGE	NO. OF ACRES	BRIEF DESCRIPTION, LOCATION, ETC. (NOT WARRANTED)
13100 Dec. 3, 1970	Davis	Samell M.			Raymond Cox	903	647		E. B. Willis Jr. Lot 9 County Rd. Prop.
13711 Dec. 10, 1970	"			Jr., Jr. Thomas G.	Eugene E. Stone, IV etal	904	299	11	Acres Woodlark St. City
13873 Dec. 14, 1970	"		Otis		William Dean Hutchinson	904	325		Lot on Alvin Dr. Gantt Tp. "Moore's Hgts." also Int. in lot S.C.
14129 Dec. 16, 1970	"		Inez H.		Marvin J. Davis	904	477		Int. Lots 4 & 5 Highland St. Hwy 2 Fairview Tp.
"	"		"	"	" " "	904	477		
14564 Dec. 31, 1970	"	Barbara Jean &		Ronald C.	Ann B. Ridings, etal	905	2		Lot 34 Roe Ct. "Cedar Vale" Monaghan
14669 Dec. 22, 1970	"	Hoyt J.			Lewis E. Edens	905	53		Lot 37 Cottingham, Civ. Terrace Sect. 2 Gantt Tp.
15567 Jan. 6, 1971	"		Jerry Thomas	Paulette K.	Richard George Gaska et al	905	571		Lot 30 Mulway Rd. Pecan
15645 Jan. 7, 1971	"		Thomas G. Jr.		Peoples Natl. Bank City of Greenville, S.C.	905	633		11.70 Acres Fleming Dr. Woodlark St. Conditional Assignment of Lease
15664 Jan. 7, 1971	"		Thomas G. Jr.		Housing Authority of the	905	620		Lease Agreement Mills Village
16727 Jan. 20, 1971	Davis	Lunice H., etal			Avis H. Grahl	906	625		Lot 66 Sec. 4 Sixth St. Judson City
16789 Jan. 20, 1971	"		J. C.		Thomas L. Davis	906	638		Lot 22 Idlewood Dr. (Pinehurst Ave Overbrook Land Co. City
17096 Jan. 25, 1971	"			Sudie Day	Randolph C. Davis	907	158		Lot 17 - Tract 1 Brookside
17162 Jan. 25, 1971	"	Arthur W.			J. R. Wells	907	206		Lot 39 Fifth St. Coxe St.
19676 Feb. 24, 1971	Davis	Henry M., III, etal			Jim Williams, Inc.	909	361		Lot 129 Sec. 2 Belmont Hgts.
"	"	Carol F., etal			" " "	909	361		

Cancelled By 144 pg 399
Davis & Tomasky
etc
Oct 9, 1990

DIRECT or GRANTOR Index to Real Estate Deeds - Greenville County, S. C.

Open at Proper Tab according to First Letter or Letters of Name and refer to Buff Sub-Index sheet for page reference.

FILE NUMBER	DATE OF RECORD	GRANTORS FAMILY NAMES	GIVEN NAMES ABCDEFGH	GIVEN NAMES IJKLMNO	GIVEN NAMES PQRSTUWXYZ	GRANTEES	BOOK	PAGE	NO. OF ACRES	BRIEF DESCRIPTION, LOCATION, ETC. (NOT WARRANTED)
20392	Mar 4, 1971	Davis		J. C., et al		Billy R. Jones, et al.	910	64		"Spring Brook Tr." Lot 46 Miami Ave.
21085	" 11, 1971	"		Otis		Gantt Sewer, Police & Fire Dist.	910	447		R/W
	" "	"		Otis		" " " "	910	449		"
23013	Apr. 2, 1971	"	et al Flora C.			Edna B. Eubanks	912	84		Mills Mill Lot 15 Mc Garity St., Richmond Hills
25222	Apr. 27, 1971	Davis	Dan Stephen &	Paula S.		Jack Burgess	913	538		Lot 8 Sec 5 Konarock Cir Ave., Craftstone Acres Subd.
25342	Apr. 28, 1971	"	(now Nola S. Taylor) Nola S.			William F. Culpepper, et al	913	596		Lot 19 Sec. 11. Blwell (Sugland)
25574	Apr. 30, 1971	"	Altoonia May			Minnie B. Sellers	914	21		Judson Mills Village Lot 21 Fourth Ave Sec. 2 (Tanner Rd) Bellwood Estd.
25652	Apr 30, 1971	"	E. J.			Herman Brown	914	63		Lot 9 Sec. 1 Rutherford Rd
27606	May 19, 1971	"			Myers Ruth	Nathan R. Chapman, et al	915	468	0.39	Acres Saluda Tp.
27700	May 20, 1971	"	Lorelyn J.			John Paul Megilligan	915	541	4.50	Acres Mc Elhany Rd. Oneal Tp.
27744	May 20, 1971	"	C. J., Estate			Taylor's Fire & Sewer Dist	915	579		R/W
	"	"	"	"		" " " "	915	581		"
28037	May 24, 1971	Davis	Henry &	Jessie		Clarence Sylvester Bowen	916	116		Int. Lot Harley Rd.
28038	May 24, 1971	"	Alister &	James, et al		" " " "	916	117		" " " "
	"	"		Josephine, et al		" " " "	916	117		" " " "
28036	May 24, 1971	"		William R.		" " " "	916	122		" " " "

DIRECT or GRANTOR Index to Real Estate Deeds - Greenville County, S. C.

Open at Proper Tab according to First Letter or Letters of Name and refer to Buff Sub-Index sheet for page reference.

KEYS PRINTING CO.

FILE NUMBER DATE OF RECORD	GRANTORS FAMILY NAMES	GIVEN NAMES ABCDEFGH	GIVEN NAMES IJKLMNO	GIVEN NAMES PQRSTUWXYZ	GRANTEES	BOOK	PAGE	NO. OF ACRES	BRIEF DESCRIPTION, LOCATION, ETC. (NOT WARRANTED)
28239 May 25, 1971	Davis		Otis		City of Greenville, S.C.	916	192		R/W - Release & Easement
28178 May 25, 1971	Davis	Ben Hill, Jr			William A. Kutz, Jr	916	148		University Park Subd. Lot 93 Bradley Blvd
28337 May 26, 1971	"		Myra H.		Marian J. Kittredge, et al	916	224		Sirrine Dr., Park Hgts. Lot 7 & Part Lots 6 & 12
28657 May 28, 1971	"		Otis		James H. Hudgens	916	355		Haven, Chick Springs Sp. Lot 3 Sec. 1 Elm St, Peace
MICROFILMED									
DATE									
28918 June 1, 1971	Davis	Dorothy B			Elsa Nickles Wilson	916	577		E. Lee Rd. Contract of Sale, Lot 1
29394 June 4, 1971	"	Harold Charles			Charles E. Finley	917	211		Lot 3 Pearle Ave. (Sumter St) Kensington Rd. "Brook Glen Gardens" Taylor
29396 June 4, 1971	"			Robert G.	Rita K. Cherry et al	917	213		Lot 136 Cor. Braddock Dr. + Otis Davis Property
30040 June 11, 1971	"		Otis		Ella Canty, et al	917	606		Strip At Rear of Lot 3, Ave., East Georgia Hgts, near Sville
30893 June 18, 1971	"			W. F., et al	Mary Linden	918	275		Lot 55 Cor. Revere Dr. + Lonnie Sylvan Hills, Gantt Sp.
31473 June 24, 1971	"		J. Marion		Billy S. Singleton, et al	918	566		Lot 20 Morningside Dr.
31644 June 25, 1971	"	Carl A.			Nuke Power Co.	919	60		R/W
242 July 2, 1971	"	Cecil C. + Marguerite Y.			Robert E. Dean, et al	919	409		Line Book near City Part Lot 2 Edwards Rd. Hwy)
761 July 8, 1971	"	Gerald Kenneth			Jerry Bruce Phillips	919	633		Lot 2 U.S. Hwy 29 (Piedmont
751 July 8, 1971	"	Cancelled Dannie S. Lankford	6-19-84 #39991		Bank Citizens + Southern Nat'l	919	641		Real Prop. Agree

DIRECT or GRANTOR Index to Real Estate Deeds -- Greenville County, S. C.

Open at Proper Tab according to First Letter or Letters of Name and refer to Buff Sub-Index sheet for page reference.

KEYS PRINTING CO.

FILE NUMBER DATE OF RECORD	GRANTORS FAMILY NAMES	GIVEN NAMES ABCDEFGH	GIVEN NAMES IJKLMNO	GIVEN NAMES PQRSTUVWXYZ	GRANTEES	BOOK	PAGE	No. OF ACRES	BRIEF DESCRIPTION, LOCATION, ETC. (NOT WARRANTED)
1296 July 14, 1971	Davis	Esther W.		et al + Robert A.	Leonard O. King	920	237		Springe Tp. Lot Waddell Rd. Check
1297 July 14, 1971	"			et al Robert A.	" " "	920	276		Lot Finley St. Chick Springs Tp.
"	"			et al Perdita	" " "	920	276		
2338 July 23, 1971	"	Kenneth, et al Harold			N. David Evans, et al	921	79		Lot 25 Blk G., Brentwood Dr.
"	"	Ramsey, et al Dorothy			" " " "	921	79		"Croftstone Acres"
2517 July 26, 1971	"		Linda	Gass et al	James H. Moseley,	921	229	1.19	Acres Emily Dr.
4055 Aug 9, 1971	"	Allen H. et al			Joseph Harold McComb	922	299		Part Lots 31, 32, 34 + 35 + Part R/R Bridges Ave. + Elaine (Header) Ave. Pinebrook
"	"	Elaine S. et al			" " "	922	299		"Paramount Park" Int. Lot 210 Crosby Cir. Woodfields, Gantt Tp.
4682 Aug 13, 1971	"		J. C.		Brenda W. Hatton	922	557		1/2 Int. Lot 10 Woodmont Lane,
5741 Aug 18, 1971	"		" "		Ketty O. McAlister	923	131		
5389 Aug 20, 1971	"		Louise M.		Frank J. Epton, Jr.	923	242		Lot 83 McDonald St., North Hills "Oak Crest"
6086 Aug 27, 1971	"			H. Richard	Harold Morse, et al	923	596		Lot 38 Sec. 1, Templewood Dr.
6008 Aug 27, 1971	"			William R.	James A. Davis, Jr.	923	614		Lot Worley Rd. Edwardy Rd. Batony Woods, Butler
6088 Aug 27, 1971	"	J. Wesley			Mura H. Davis	923	598		Lot 41 Sec. 1 Cor. Sasangua Paris Mt. Tp.
6569 Sept 1, 1971	"			E. William	Sarah P. Davis	924	160		Int. 26 Acres McElkhan
6712 Sept 2, 1971	"		Louise J.		Charles Edwards	924	191		Lot 3 Thence St., Danville

DIRECT or GRANTOR Index to Real Estate Deeds - Greenville County, S. C.

Open at Proper Tab according to First Letter or Letters of Name and refer to Buff Sub-Index sheet for page reference.

KEYS PRINTING CO.

FILE NUMBER DATE OF RECORD	GRANTORS FAMILY NAMES	GIVEN NAMES ABCDEFGH	GIVEN NAMES IJKLMNO	GIVEN NAMES PQRSTUVWXYZ	GRANTEES	BOOK	PAGE	No. OF ACRES	BRIEF DESCRIPTION, LOCATION, ETC. (NOT WARRANTED)
7216 Sept 8, 1971	Davis			James ^{W.}	Austell Davis, et al	924	475		Lot Pleasant Dr. Mauldin
7324 Sept 9, 1971	"			O.C.	Fire Dist Gantt Sewer + Police	924	557		R/W
7403 Sept 9, 1971	"	Cornelia			Maude B. Hallums	924	479		Int. Lot Ridge Rd.
7404 Sept 9, 1971	"	Ella D., et al			Maude B. Hallums	924	477		" " " "
8156 Sept 17, 1971	"	Cecil C. + Marjorie Y. Mrs. Cecil M. (now Mrs. Cecil Dr. Runyon)			James R. Marlowe ^{et al} Greenville Development ^{Corp.}	925	285		"Pine Brook" Part Lots 2+1 Edwards Rd.
8465 Sept 21, 1971	"	Cecil M.			Chapman	925	437		Part Lots 16+17 Keith Dr. City
9009 Sept 27, 1971	"			Jean O + William	Kenneth Edward	926	93		Lot 4 Churchill Cir., near
9577 Oct 1, 1971	"	C.C.			Harry L. Parker, et al	926	475		Lot 3, Montis Dr., Pinehurst
9746 Oct 4, 1971	"	Kenneth Harold,		et al	Arthur L. Harris	926	523		Wood Estate" near Greer Lot 33 Lawton Ave. "J.A.
11665 Oct 22, 1971	"			Jimmy + Ruth R.	W. E. Harner	928	160	4.5	(McElhenny Rd) + 400 ft Creek Acres cov. Jackson Grove Rd
"	"			" "	" "	1/2	160		Al. O'Leary Sp.
13259 Oct 22, 1971	"	Smith Dorothy			Milton Gene Davis	928	470		Jane, Eastdale Austin Sp. 1/2 ext. Lot 130 Birchwood
15099 Nov 8, 1971	"			Atia	Reverend Silous Mims	929	214		Lot Jacobs Rd. near city
13053 Nov 8, 1971	"			R. V.	Harner C. Couch	929	270		Lot 33 Lyons Ave. near Greer
13378 Nov 10, 1971	"	Harold Kenneth, et al			Walton L. Tapp	929	395		Lot 35 Leona Ave.
13815 Nov 15, 1971	"			Nora H + William	Williams Carrane ^{et al}	929	608		Lot 11 Bunce Rd.

DIRECT or GRANTOR Index to Real Estate Deeds - Greenville County, S. C.

Open at Proper Tab according to First Letter or Letters of Name and refer to Buff Sub-Index sheet for page reference.

KEYS PRINTING CO.

FILE NUMBER	GRANTORS FAMILY NAMES	GIVEN NAMES ABCDEFGH	GIVEN NAMES IJKLMNO	GIVEN NAMES PQRSTUWXYZ	GRANTEES	BOOK	PAGE	No. of ACRES	BRIEF DESCRIPTION, LOCATION, ETC. (NOT WARRANTED)
14490 Nov-22-1971	Davis			Loonie J. ^{Jr. etal} + W. B. ^{etal}	David W. Barton ^{etal}	930	346		Lat Old Durham Bridge Rd.
"	"			Jack H. ^{etal}	" " "	930	346		
15436 Dec-2-1971	"	Carl A. ^{etal}			Charles E. Henderson ^{etal}	931	109		Lots 1, 2, 3, 4 on County Rd. + Waycross Rd. Grove Sp.
"	"	Doris ^{etal}			" " "	931	109		
15879 Dec-8-1971	"			John D. ^{etal}	Todd W. Witt	931	273		Lot 69 Dexter Dr. "Drexel Terrace" Chick Springs Sp.
"	"			Joan J. ^{etal}	" " "	931	273		
15888 Dec-9-1971	"	Gail P. ^{etal}	7-30-73 # 3126 Sp. Bk. 17-865 ^{Cancelled}	Marshall ^{Annice S. Lankford RMC}	Greer Federal S+L ^{Assn}	931	378		Real Prop. Agcy Limited Partnership
16654 Dec-16-1971	"			(a limited partner) J. Wesley, ^{etal}		932	11		Amended Certificate of Springs Sp.
16827 Dec-17-1971	"	Harold Kenneth, ^{etal}			Henry P. Shreene ^{etal} + Five District	932	39		Lot 28 Lawton Ave. Chick
18129 Jan-4-1972	"	Charles ^{etal}			Garth Sewer Police	933	99		R/W "Heathwood"
19153 Jan-14-1972	"	Amelia ^{etal}		James K.	William S. Cox ^{etal}	933	639		Lot 11 Heathwood Dr. + Mt. Vista Ave. Lillo Sp.
19498 Jan-18-1972	"			Mary Alice Chapman	Charles E. Westing ^{etal}	934	118		Lot 17 Cor. Lake St.
20171 Jan-25-1972	"			Ruth ^{Ann}	Winfred M. Davis	934	478		Lat. Lot 21 Rogers
20586 Jan-31-1972	"	Alma Downs, ^{etal}			James Clyde Porter	935	79	4.0	Acres E. Georgia Rd. Seawood
21193 Feb-4-1972	"	Evelyn ^{etal} + Norman		E. Jr	Raymond L. Meade ^{etal}	935	429		Lot 36 Edgewood Ave
21157 Feb-7-1972	"	Helex, ^{etal}			Mary Lou Thompson ^{Campbell}	935	502	63 3/4 ^{clate}	Acres More or Less

DIRECT or GRANTOR Index to Real Estate Deeds - Greenville County, S. C.

Open at Proper Tab according to First Letter or Letters of Name and refer to Buff Sub-Index sheet for page reference.

KEYS PRINTING CO.

FILE NUMBER DATE OF RECORD.	GRANTORS FAMILY NAMES	GIVEN NAMES ABCDEFGH	GIVEN NAMES IJKLMNO	GIVEN NAMES PQRSTUVWXYZ	GRANTEES	BOOK	PAGE	No. OF ACRES	BRIEF DESCRIPTION, LOCATION, ETC. (NOT WARRANTED)
21775 Feb-11-1972	Davis		J. C.		Linda B. Cox ^{etal}	936	135		Dr. Druid Hill cont. Lot 16 Davis View
21981 Feb-15-1972	"			R. C.	Robert Thomas, Jr. ^{etal}	936	297		Lot 21 North Hills + Elm St.
22781 Feb-24-1972	"	L. Edgar, ^{etal}			Luther N. Bowers ^{etal}	937	10		Lot 17 Blk B. co. Mills Ave City
22839 Feb-25-1972	"		Otis		Rafus Abraham	937	99		Lot Martine St. near Augusta Rd, Grove Sp.
23279 Feb-29-1972	"	R. Barbara			Charles R. Davis	937	246	1 1/4	Greenville County Rd. leading to St) Grille Sp.
23795 Mar-6-1972	"	J. H.			American Scenic Realty ^{Corp}	937	487		Lot 2 Andrews St. (Popular
24650 Mar-15-1972	"		O. C.		Ocelos Davis Jr. ^{etal}	938	251		Lot Frontage Rd. + I-85. Park
24798 Mar-16-1972	"	Dora Bambo			Gerald S. Jackson	938	375		Lot 43 Newcomer Ave, Cherokee
24964 Mar-17-1972	"	L. Gwyn S.		+ Raymond	J. W. Hooks, Jr., ^{etal}	938	410		Lot 14, Blk. O Kinn St.
25123 Mar-20-1972	"	Henry W.			Gene J. Moore, ^{etal}	938	575		Lot 8 Don Dr. City.
26766 Apr-5-1972	"		Mattie W, ^{etal}		Charles Kay Watson	940	183		24.20 Acres County Rd, Butler Sp.
"	"		Marie W, ^{etal}		" " "	940	183		
27263 Apr-10-1972	"	Pearl B. ^{etal}	Pearle B.		Greenville County	940	523		Petition
27238 Apr-13-1972	"	Cancelled Dennis R. Lumbard now Beatrice Barkdale	4-17-89 * 16448 2d Bl.		S. C. Nat'l Bank	941	85		Real Prop. Agree
27842 Apr-14-1972	"	Beatrice			Gantt, Sewer, Police ^{Fire Dist} +	941	149		R/W
27842 Apr-14-1972	"		Richard		" " "	941	151		R/W.

DIRECT or GRANTOR Index to Real Estate Deeds - Greenville County, S. C.

Open at Proper Tab according to First Letter or Letters of Name and refer to Buff Sub-Index sheet for page reference.

KEYS PRINTING CO.

FILE NUMBER DATE OF RECORD	GRANTORS FAMILY NAMES	GIVEN NAMES ABCDEFGHIJ	GIVEN NAMES JKLMNOPQ	GIVEN NAMES RSTUVWXYZ	GRANTEES	BOOK	PAGE	No. OF ACRES	BRIEF DESCRIPTION, LOCATION, ETC. (NOT WARRANTED)
28033 Apr 17, 1972	Davis				Shirley ^{O, etal} S. C. Nat'l Bank	941	190		Real Prop. Agree.
"	"				Willis R. ^{etal} " " "	941	190		
28841 Apr 25, 1972	"	Barbara ^{L.}	James ^{C.}		Calvin Lewis Hudson	941	626		Lot 127 Sec III Colonial Hills
29287 Apr 28, 1972	"			Leonard ^{D.} etal	Darrel P. Lutz	942	210		Lot 72 Parsons Ave., "Glendale" II, Mauldin,
"	"			Marie ^{J.} etal	" " "	942	200		Austin Sp.
29805 May 4, 1972	"			Jerry ^{L.} etal	Greenville County	942	524		Petition
"	"			Jeanette ^{J.} etal	" "	942	524		
32405 May 29, 1972	"	Clarence ^{F.} Jr + Marion ^{F.}			Jack E. Shaw ^{Jr.} Elder	944	631		Ave. Pleasant Valley Lot 109 Pleasant Ridge
32762 June 1, 1972	"	now Mary Katherine Davis Wiley		Mary Katherine	M. Otis Hopkins ^{etal}	945	176		River, Highland Sp. 2 Tracts of 45 Acres S. Tyger
33460 June 7, 1972	"	E. L.			J. D. Burnette ^{etal}	945	570		Reedy River Tract School Dist 10-D,
33524 June 8, 1972	"	Brenda + Joe Edward			Nettie S. Chappell ^{etal}	945	623		"Rockvale" Lot 70 Sec 1 Sandra St.
33555 June 8, 1972	"	<u>Dr. J. M.</u> $\xrightarrow{T M}$			Claudia P. Caldwell	945	649		Dist. "Augusta Circle" Part Lot 13 + 14 W. Augusta
34037 June 13, 1972	"		Earl ^{Ann}	Landrum + Patricia	Robert J. McGinnis ^{etal}	946	243		Mauldin Lot 12 Shaver Dr.
34890 June 22, 1972	"			Josephine	Parker Water and Sewer District ^{Greenville S.C.}	946	643		R/W
35723 June 27, 1972	"	W.G. Jr.		Edgar etal	United Fund of	947	427		Hilltop Lot Jones St. Brandon
1022 July 12, 1972	"			William ^{E, etal}	Heyward D. Harrison	948	528	26	Acres McElhenny Rd
"	"			David ^{P, etal}	" " "	948	528		mt. Sp.

DIRECT or GRANTOR Index to Real Estate Deeds - Greenville County, S. C.

Open at Proper Tab according to First Letter or Letters of Name and refer to Buff Sub-Index sheet for page reference.

KEYS PRINTING CO.

FILE NUMBER DATE OF RECORD	GRANTORS FAMILY NAMES	GIVEN NAMES ABCDEFGH	GIVEN NAMES IJKLMNO	GIVEN NAMES PQRSTUVWXYZ	GRANTEES	BOOK	PAGE	No. OF ACRES	BRIEF DESCRIPTION, LOCATION, ETC. (NOT WARRANTED)
1547 July-18-1972	Davis			Kelley, et al Sadie	Grady E. Davis et al	949	234	32.08	Acres Grove Sp.
1760 July-27-1972	"	Cheryl, et al			Essily Abene O'Connor	949	325		Paramount Park, East Sp. Lots 52+53 Crosby Circle
1703 July-19-1972	"			et al Virginia R.	Joe E. Hawkins, et al	949	303		32.86 + 24.49 Acres Sulphur Spgs Rd (S.C Hwy 87) Wathkins Rd. + Rudy River, Paris Mt. Sp.
"	"			" "	" " "	949	303		
1823 July-20-1972	"			Stanley	Norma Davis	949	401		Lot Pruitt Dr.
2500 July-26-1972	"		Joe H. +	Sara	Greenville County	950	43		R/W
3415 Aug-3-1972	"	Delia M.			Ronald Eugene Walters	950	607		Lot 69 "Super Hwy Homesites" Samuel Davis Est.
3593 Aug-4-1972	"			Richard	Paramount Bldg, Inc	951	47		Lot 13 = 6.45 Acres Prop. Sp.
4550 Aug-15-1972	"			J. M.	Braxton B. Thomas	952	45		Lot 5 Mc Daniel Ave, Girlb "Pleasant Valley" City
5079 Aug-18-1972	"	Kenneth Harold, et al			et al Zettie Sutherland	952	312		Lot 324 Pacific Ave. Park, near City
5498 Aug-23-1972	"		J. C.		et al Earl P. Hudgens, Jr.	952	590		Lot 26 Strawberry Dr., Blueberry Mc Daniel Ave, City
5889 Aug-25-1972	"			J. M.	Braxton B. Thomas	953	245		Correction Deed - Part Lot 5 Woodside Mill Girlb Tp.
7794 Sept-7-1972	"				Ronnie E. Stella M. Taylor	954	343		Lot 124 East 8th St. Londre Ave. "San Souci Hgts." Paris Mt. Tp.
8765 Sept-21-1972	"		J. W.		Tommie M. J. Smith	955	553		Lot 3 New Buncombe Rd. (U.S Hwy. 25) 4 "Thousand Oaks Industrial Park"
9591 Sept-22-1972	"		J. Wesley		Oaks Realty Corp.	956	409	5.6	Acres (Tract 1) Thousand Oaks Blvd
10234 Oct-4-1972	"			Pink	Robert A. Duwall	957	141		Lease U.S. Hwy 25 (Powers Hwy)

DIRECT or GRANTOR Index to Real Estate Deeds -- Greenville County, S. C.

Open at Proper Tab according to First Letter or Letters of Name and refer to Buff Sub-Index sheet for page reference.

KEYS PRINTING CO.

FILE NUMBER DATE OF RECORD	GRANTORS FAMILY NAMES	GIVEN NAMES ABCDEFGHIJ	GIVEN NAMES JKLMNO	GIVEN NAMES PQRSTUVWXYZ	GRANTEES	BOOK	PAGE	No. of ACRES	BRIEF DESCRIPTION, LOCATION, ETC. (NOT WARRANTED)
10645 Oct. 9, 1972	Davis	Gerald E.	et al		Larry H. Straw Bldg Inc.	957	328	}	Lot 35 Pleasant Ridge Ave "Pleasant Valley"
" "	"	Gail B.	et al		" " " "	957	328		
10703 Oct. 9, 1972	"		M. H.		Robert Eddy Vaughn et al	957	348	3.23	Acres Hammond Rd
11713 Oct. 18, 1972	"	Douglas	Gerald		William P. Pickens et al	958	203		Lot 21 Satterfield Dr. Austin Tp.
12610 Oct. 22, 1972	"	Glenda E.			Harold Davis	959	56		Int. lot 17 Mustang Circle,
12604 Oct. 20, 1972	"	H. Kenneth	et al		William D. Kirby et al	959	52	8.25	Acres Old Road bed Paris Mt. Rd.
" "	"	Dorothy R.	et al		" " "	959	52		
13758 Nov. 7, 1972	"	Thomas (was Erma L. Thomas)			Charles E. Pressley et al	959	630		Fairview Jr. Lot First St., near Sville,
13858 Nov. 8, 1972	"	Gail P. + Marshall	R. Jr.		James C. Free et al	960	67		Lot Lanford St. Greer
14657 Nov. 16, 1972	"	Beatrice			Duke Power Company	960	512		R/W
15011 Nov. 20, 1972	"	Carl Allen			Rosa Mae Green	960	642		Lot 176 "Paramount Park" (Part Lots 6+7 T. H. Reid Subd.)
15230 Nov. 22, 1972	"	Ben			Sidney L. Major, et al	961	89	5	Acres Old Landrum abandoned Rd.
15232 "	"	Frank			" " " "	961	90	5	Acres Old Landrum abandoned Rd. (Part Lots 6+7 T. H. Reid Subd.)
15234 "	"	Brooks			" " " "	961	92	5	Acres Old Landrum abandoned Rd. (Part Lots 6+7 T. H. Reid Subd.)
15221 Nov. 22, 1972	"	Chas et al			Susan A. Sidney L. Major, et al	961	94	5	Acres Old Landrum abandoned Rd. (Part lots 6+7 T. H. Reid Subd.)
16126 Dec. 4, 1972	"	H. A. +			Ruby C. Hamt. Lewis, Robert + Gene	961	645		R/W

DIRECT or GRANTOR Index to Real Estate Deeds - Greenville County, S. C.

➔ Open at Proper Tab according to First Letter or Letters of Name and refer to Buff Sub-Index sheet for page reference.

KEYS PRINTING CO.

FILE NUMBER DATE OF RECORD	GRANTORS FAMILY NAMES	GIVEN NAMES ABCDEFGH	GIVEN NAMES IJKLMNO	GIVEN NAMES PQRSTUVWXYZ	GRANTEES	BOOK	PAGE	No. OF ACRES	BRIEF DESCRIPTION, LOCATION, ETC. (NOT WARRANTED)
16126 Dec. 8, 1972	Davis	H. A. +			Fire Dist. Grantt Sewer, Police +	961	647		R/W
16957 Dec. 11, 1972	"				etal etal William G. H. common Holloway, Stiles,	962	509		II Mauldin. Lot 32 Hickory Lane, Sandale
18361 Dec. 27, 1972	"	Beverly W. Dennis S. Lankford KMC	Cancelled	William	# 35856 Sat Ok 70-1676 S.C. Nat'l Bank	963	560		Real Prop Agree
18952 Jan. 3, 1973	"	Electric Co. Inc.			W. P. O., Inc.	964	188		Lot Laurens Rd.
20009 Jan. 16, 1973	"	Dorothy B.			Smiths Batam, etal	965	46		Lot 1 East Lee Rd.
20929 Jan. 24, 1973	"	Emory B. etal			Olin J. Coker etal	965	518		Lot Emily Lane (Piedmont to Moonville Rd)
"	"	Elaine L. etal			" " "	965	518		
20809 "	"	Jerrice	Reeves, etal		Johnny D. Lindley	965	482		less part Int. Lot, Prop. P. M. Jice, Hwy.
21422 Jan. 30, 1973	"			W. M.	Thomas S. Newcomer etal	966	195		Lot 4 Waters Ave, Pickwick Mfg. Village, Sec. 4
21671 Feb. 1, 1973	"	Charles W. James P.			Tony A. Reid	966	297		Lot 67 Walker St. Piedmont "Barnsdale"
21744 Feb. 2, 1973	"		Ind. etal	Martha A.	Hilbreth Co., Inc.	966	339		Lot 31 Rockingham Rd.
21890 Feb. 5, 1973	"	Ellis			Duke Power Co.	966	498		R/W
23235 Feb. 16, 1973	"	Alma H.			Holden Grove Properties Inc.	967	473		Prop. Anderson County
24620 Mar. 2, 1973	"	H. Ray			Bena M. Davis	969	22		Lot 9, Dellwood Dr. City Grant Tp.
26745 Mar. 23, 1973	"			Malinda	Lornia Bowen	970	627		Int. Lot 16 Maggie St.
26807 Mar. 23, 1973	"			James	Duke Power Co.	971	59		4.1 acre H.W. Wilburn Prop. Int. 6 acres Reservoir Rd. Also

DIRECT or GRANTOR Index to Real Estate Deeds - Greenville County, S. C.

Open at Proper Tab according to First Letter or Letters of Name and refer to Buff Sub-Index sheet for page reference.

NEWS PRINTING CO., GREENVILLE, S. C.

FILE NUMBER DATE OF RECORD	GRANTORS FAMILY NAMES	GIVEN NAMES ABCDEFGH	GIVEN NAMES IJKLMNO	GIVEN NAMES PQRSTUWXYZ	GRANTEES	BOOK	PAGE	NO. OF ACRES	BRIEF DESCRIPTION, LOCATION, ETC. (NOT WARRANTED)
27514 MAR. 30, 1973	Dawson	Christina	1-21-77 Linda	Donnie S. Linderley K WMC	Cancelled # 19428 19428 sat at 44-667 TR.	971	490		Real prop Agree
27513 MAR. 30, 1973	"	C.C. et al			Grant Piedmont AK. + Jal	971	467		Lot, Old Bethel Rd. near Old Idury, 276
"	"	S. et al			" " "	971	467		Paye Rd.
27679 April 2, 1973	"	Francis			Michael W. Killian	971	574		Lot 41 Avondale Forest, Sec. 1
27697 April 2, 1973	"	Carl Perry			Duke Power Co.	971	590		R/W Tp
27884 April 3, 1973	"		R. Jr.	Marshall	D. Roy Jones, et al	971	645		Tract Roselane Rd. Cleveland "Sunset View"
28050 April 3, 1973	"		Franklin	James + Kenneth	A. R. Hooper, et al	971	771		Lot 4 Saluda Lake Rd. Circle
28467 April 4, 1973	"		Kenneth, et al		Ressie Hill	972	160		Part lots 10+11 Montith Quinn Tp,
29281 April 6, 1973	"	Harold			Johannie J. Walters	972	640		Lot 17 Mustang Circle
29320 April 11, 1973	"	Harold			M. S. Tooke, Jr.	972	692		Lot 27 Conley St. "Balmont Hts" Rd. Dublin Tp
29418 April 17, 1973	"		James T.		James Bruce Davis	972	695		Lot 81.78 Acs. Dublin Bridge
29533 April 17, 1973	"		Leta K.		Wallace Thompson	972	778		Lot 4 Hampton Ave. Extra Pinhurst
30165 April 19, 1973	"	Christine +		Robert Lee	Carl E. Lancaster, et al	973	195		Lot 23 Mossdale Lane, (Chunhill Ave) "Piedmont"
30375 April 20, 1973	"	C.C.			John W. Handman	973	290		Part lot 29 Lexington Spa. Tp.
30508 April 21, 1973	"			William	Mary Marie Davis	973	320		Lot 36 County Rd. Clinton
30482 April 27, 1973	"		Nobie Mae	William M	Charles Bennett	973	352		Lot 17 + part lot 18 West Myrtle "H"
30482 April 27, 1973	"		J. Harold		"				
"	"		Martha		"				

DIRECT or GRANTOR Index to Real Estate Deeds -- Greenville County, S. C.

21
()

Open at Proper Tab according to First Letter or Letters of
Name and refer to Buff Sub-Index sheet for page reference.

KEYS PRINTING CO., GREENVILLE, S. C.

FILE NUMBER	GRANTORS FAMILY NAMES	GIVEN NAMES ABCDEFGH	GIVEN NAMES IJKLMNO	GIVEN NAMES PQRSTUVWXYZ	GRANTEES	BOOK	PAGE	NO. OF ACRES	BRIEF DESCRIPTION, LOCATION, ETC. (NOT WARRANTED)
30451 April 27, 1973	Davis	Frank Homer			Duke Power Co. The Church of Wille.	973	396		R/W Academy St.
30627 April 30, 1973	"			B. Wal	First Presbyterian	973	472		Lot, Cor. W. & Washington St. &
31036 May 2, 1973	"			Jean M Wal	Ray D. Hawkins	973	663		T. E. Jones, Jr., Prop. Lot 3 Bulliver St. Prop.
32111 May 10, 1973	"	Lucille (Was Jo Ann Owens)			James R. Bishop	974	280		Mauldin Lot 142, Dillmore Ave. "Eastdale"
33797 May 25, 1973	"			Robert W. Wal	Robert W. Davis, Jr.	975	402		Lot 3 Staunton Rd. "Elizabeth Hyslop" Hantt Tp.
"	"			Rebekah J. Wal	" " " "	975	402		
35235 June 6, 1973	"			William F. Wal	Jim Gregory	976	183		"Bent Tree Ranchette" Lot 4 = 5.2 Acs. County Rd. Ranchette
35339 June 7, 1973	"			W.F. et al	Bent Tree Ranchette	976	309		Restrictions "Bent Tree Club R/W
35377 June 7, 1973	"				Henny A. Durrencey	976	254		Lot 5 Davis Rd. Hantt Tp.
35421 June 8, 1973	"		Otis Henny		Joseph S. Davis, et al	976	376	4.2	Acs. Augusta Rd.
35669 June 11, 1973	"		James	Thomas L	Francis M. Ireland, et al	976	441		Lot 22 Idlewild Dr. (E. Pinehurst Ave.)
36159 June 14, 1973	"	Edward			Hantt Lewis, Police	976	815		Plat (384-1-59) Roland Hyslop, D'ville.
3796 June 20, 1973	"	Elizabeth		Ray	Steve M. Richard, et al	977	311		Lot 21 Alice Ave.
401 July 3, 1973	"	Idarold			A. D. Watta, et al	978	245		Lots 120 + 88 Sec. I F. W. Poe Mfg. Co. Village Houses
"	"	Annie Davis			" " "	978	245		
401 July 5, 1973	"	Frank			Lawrence A. Stoker	978	367		Lot County Rd. Fairview Tp.
"	"	Beattie H.			" " "	978	367		

DIRECT or GRANTOR Index to Real Estate Deeds - Greenville County, S. C.

Open at Proper Tab according to First Letter or Letters of Name and refer to Buff Sub-Index sheet for page reference.

KEYS PRINTING CO., GREENVILLE, S. C.

FILE NUMBER	GRANTORS FAMILY NAMES	GIVEN NAMES ABCDEFGH	GIVEN NAMES IJKLMNO	GIVEN NAMES PQRSTUWXYZ	GRANTEES	BOOK	PAGE	NO. OF ACRES	BRIEF DESCRIPTION, LOCATION, ETC. (NOT WARRANTED)
1768 July 18, 1973 2125	Davis	Edward			Dist. Doritt Davis, Police & Fire	Re-Record 979	347		R/W (384-1-59)
July 20, 1973 2291		91A A.B. Davis			James K. Coy, et al	979	480		Jerry M & Kengie Farm Lot 3 Idury. 20 Idury Tp.
July 23, 1973 2561		A. Ben Riley Frank & Martha	Thomas	Harold, et al	Banker Savings & Fire	979	613		R/W (230-5-14.4)
July 25, 1973 2852	"	Electric Co., Inc.		F. Tal	City of N'ville.	979	789		R/W N'ville + Laurens County Lot 2 = 5.5 ACS. County Rd.
July 27, 1973 4682			9-12-76 # 7559	William Concealed	Hans D. Sampson, 307 Sk 41-641	980	139		
Aug 14, 1973 4646			Theresa	Donnie S. Ingersoll remc	South Carolina Nat'l Bk.	981	589		Real Prop. Agree. The "Be-It" & High St.
Aug 14, 1973 4674			Norden W.		Barbara S. Lupton	981	575		Lots 44 & 45 Lee Circle "Holiday"
"		Allen H. et al			Earnest M. Collins, et al	981	593		Lot 24 Knoll Circle, Grand View Hills
"		Elaine S. et al			" " "	981	593		
5327 Aug 21, 1973 6044	"		Jimmy L. et al		Greenville County for the city of N'ville	982	170		Petition Heldman St. (Davis St.) Lot Cor. S. M & Bee Ave. +
Aug 23, 1973 6045	"		Jerry M. & Thomas	Borden	Redevelopment Authority	982	583		
Aug 28, 1973 6134	"	Contemporary, Incorp			" "	982	578		Lot Davis St. & E. Court St (formerly Bonda prop.) Tract 13 Court, Rd. Hanson Park, N'ville Plot Lot 51 & 59 Chicko App. Tp. Lot 10 Bruce Ave. (Doritt St.)
Aug 28, 1973 6204	"			William F.	Charles Hancock	982	633		
Aug 29, 1973 6338	"	Brunella S. et al Kenneth, et al			Frank M. Peral	982	696		
Aug 29, 1973 6400	"	Harold			Robert L. Lupton, et al	983	22		
Sept 4, 1973	"	Harvey W.			Refugee S. L. Hittinger, et al	983	115		Lot T-3 Court St. & E. Court St.

DIRECT or GRANTOR Index to Real Estate Deeds -- Greenville County, S. C.

(21)

Open at Proper Tab according to First Letter or Letters of Name and refer to Buff Sub-Index sheet for page reference.

KEYS PRINTING CO., GREENVILLE, S. C.

FILE NUMBER DATE OF RECORD	GRANTORS FAMILY NAMES	GIVEN NAMES ABCDEFGH	GIVEN NAMES IJKLMNO	GIVEN NAMES PQRSTUVWXYZ	GRANTEES	BOOK	PAGE	NO. OF ACRES	BRIEF DESCRIPTION, LOCATION, ETC. (NOT WARRANTED)
7239 Sept. 14, 1973	Davis	Kenneth, et al Harold			Alfred C. Davis, et al	983	516		Lot W. 11th St.
7346 Sept. 11, 1973	"		William, et al James		Josephine Davis	983	615		1/2 ac. Tract Lot, Worley Rd., also adjoining
7326 Sept. 17, 1973	"			F. et al William	James Bayon Hart, Jr.	984	156		Lot 19 Halland St. S. Hill
8328 Sept. 20, 1973	"			William F.	Rudy A. Pait	984	407		Lot 87 Westwood, Sec. II Bleakley Ave., Fair Heights
8463 Sept. 21, 1973	"	Elizabeth M. et al			Charles W. Moore	984	541		Int. Lot 14 Con. Decatur St. & Int. Sec. I
8907 Sept. 27, 1973	"	C. F.			Wenman W. Brown	985	19		Lot 9 Rutherford Rd., Bellwood Bramford Lane, both front lots
9584 Oct. 3, 1973	"	Henry W. et al			Charles Muller, et al	985	427		Lot 78 E. Belvedere Rd. & Thousand Oaks Industrial Park
10341 Oct. 12, 1973	"			J. Worley et al	Walter S. Griffin	986	191	10	ACS Thousand Oaks Blvd.
10424 Oct. 15, 1973	"	H. Gray et al			John M. Flynn	986	28		Lot 20 West Stone Ave. Ave. Carolina Court, Sec. I
10444 Oct. 15, 1973	"	Hollie Mae et al John A.			Cecil Preston Thompson gen. partnership	986	111		Quit Claim Deed - Lot 25 Marlens Thousand Oaks Industrial Park
10589 Oct. 16, 1973	"			J. Worley et al	H-D Enterprises, a	986	233		2 lots (18.2 acs) Thousand Oaks Blvd.
11688 Oct. 29, 1973	"			Sadie K.	B. F. Davis	987	137		Int. Lot 2 S. Forest Rd. Belle Meade Sub.
11626 Oct. 29, 1973	"			Robert D.	Robert H. Withrow, et al	987	139		Lot 37 Brook Forest Dr.,
11912 Oct. 21, 1973	"			Josephine et al Robert B.	Neil Robert Baer	987	292		Lot 3, Old Rutherford Rd. "Taxon Park Hwy. Prop. Regime"
12063 Nov. 1, 1973	"	Harold, et al			_____	987	349		Second Amend. to Master Deed - "Zinn Park Hwy. Prop. Regime"
12163 Nov. 1, 1973	"	Charles S. et al			_____	987	349		Second Amend. to Master Deed -

DIRECT or GRANTOR Index to Deeds — Greenville County, S. C.

To locate names, open at SURNAME INITIAL TAB and refer to Buff Sub-Index sheet for page reference.

FILE NUMBER	DATE OF RECORD	GRANTORS FAMILY NAMES	GIVEN NAMES ABCDEFGH	GIVEN NAMES IJKLMNO	GIVEN NAMES PQRSTUVWXYZ	GRANTEES	BOOK	PAGE	No. of Acres	BRIEF DESCRIPTION, LOCATION, ETC. (Not Warranted)
12002	Nov. 1, 1973	Davis	Edw. M.			Melissa Col. Lawton	987	347	1.73	ms. Tp. Ac. White Horse Rd. Paris
12296	Nov. 9, 1973	"	Edw. M. & Thomas J.			Frank D. Davis	987	598	}	} Lot 4 Cleveland Tp.
"	"	"	E. Crawford & Larry M.			" " "	987	598		
"	"	"	Charles			" " "	987	598		
12306	Nov. 5, 1973	"	Frankie			" " "	987	589		
13695	Nov. 21, 1973	"	Ruth			William Dennis Watson	988	595		
14427	Dec. 3, 1973	"	Curtis			Hunt Sewer Police & Fire	989	393	R/W (2.3-1-1)	
14456	Dec. 3, 1973	"	Carolyn & Kenneth	B.		Larry W. Plemons, et al	989	393	Circle "Rolling Green" Lot 30A Rolling Green 6 Best Tree Ranchette	
15100	Dec. 11, 1973	"				John W. Fry, et al	990	351	Contract of Sale - part tract Best Tree Ranchette	
15118	Dec. 11, 1973	"				" " " "	990	349	Tract 6-A = 3 ac. County Rd.	
15219	Dec. 12, 1973	"	Hattie			Hunt Sewer Police & Fire	990	407	R/W (2.1-1-2)	
15229	Dec. 12, 1973	"	Harry & Jo Ann			D.C. Nat'l Bk	990	448	Real prop. Ques	
16111	Dec. 20, 1973	"	Otis			Henry A. Swann, et al	991	71	Lot 4 Davis Rd. Hunt Tp.	
16324	Dec. 21, 1973	"	Henry W.			Best Piedmont Bk	991	240	Real prop. Ques	
16512	Dec. 22, 1973	"	Daniel S. Tankersley			3404 St. St. 117-589	991	400	Real prop. Ques	
"	"	"	Daniel S. Tankersley			D.C. Nat'l Bk.	991	400		
"	"	"	Daniel S. Tankersley			3404 St. St. 117-589	991	400		

DIRECT or GRANTOR Index to Deeds - Greenville County, S. C.

To locate names, open at SURNAME INITIAL TAB and refer to Buff Sub-Index sheet for page reference.

FILE NUMBER	GRANTORS FAMILY NAMES	GIVEN NAMES ABCDEFGH	GIVEN NAMES IJKLMNO	GIVEN NAMES PQRSTUVWXYZ	GRANTEES	BOOK	PAGE	No. of Acres	BRIEF DESCRIPTION, LOCATION, ETC. (Not Warranted)
16557 Dec. 29, 1973	Davis	Emily, et al			Arlington Realty Corp.	991	403		(Arlington St.) lot 3 Arlington Ave. Rd. (Jacobs Rd.) Hampt Tp.
16700 Dec. 31, 1973	"		O.C.		Billy Joe Wilson	991	462		strip on a near Blasingame
16707 Dec. 31, 1973	"			Wesley et al	William F. Leimewick Jr.	991	475		lot. lot Saunders Hill Rd.
17124 Jan. 7, 1974	"			" "	Mrs. Profit Sharing Plan, TRs.	991	690		" Richmond Hills "
17262 Jan. 2, 1974	"	Dixon et al		Tommy E.	Cathorn, Simon, Barker,	991	690		lot 13 Lynchburg Dr. Sec. T
17900 Jan. 16, 1974	"	Camelia Mrs Carol	Ellen		Joseph B. Stearns	991	794		Probate - for dead or dead Plant, Chick Sp. Tp.
18030 Jan. 17, 1974	"	Arnold et Martha		William et al	Ruth Dolores Davis Bouchillon, et al	992	289		lot 35 Virginia Ave., Area "Mona Hts" "S"ville
18731 Jan. 25, 1974	"			William	William Elton	992	367		lot 10 + part lot 9 Oakland Ave Dunblin Tp.
19487 Feb. 5, 1974	"	Howell W.		John P. et al	Hannetta W. Hampton	992	761	1	Ac. Augusta Rd. (U.S. Hwy. 25) View Acres "Chick Sp. Tp. near Boer
19951 Feb. 11, 1974	"				Ruth E. Davis	993	332		lot. lot 18 Vaughn St. "Pleasant
20436 Feb. 15, 1974	"		Otis		Syde Westfield	993	620		lot Sherman Lane partnership "The Worthy Group"
20517 Feb. 19, 1974	"		et al. partner et al J. Wesley		The Worthy Group	993	902		Certificate of Agree of Ltd.
20756 Feb. 20, 1974	"	Arald E.		William P.	City of D'ville.	993	890		RIW
21541 Mar. 1, 1974	"	Beatrice			Robert A. Reynolds	994	725		Agree to buy & sell real est
21946 Mar. 6, 1974	"				Hampt Devel, Police & Fire	994	559		RIW (2.1-1-6) "Del Norte Gate" Chert Rd.
22751 Mar. 14, 1974	"	Hoyt T. Bates et al			Ronnie E. Davis	994	745		lot lot 473 Sherbourne Dr. Bates Tp.
	"	Brenda			Ronnie Carroll Bates	995	325	1.20	Acres. near Lakeside Dr.,

DIRECT or GRANTOR Index to Real Estate Deeds - Greenville County, S. C.

Open at Proper Tab according to First Letter or Letters of Name and refer to Buff Sub-Index sheet for page reference.

KEYS PRINTING CO., GREENVILLE, S. C.

FILE NUMBER DATE OF RECORD	GRANTORS FAMILY NAMES	GIVEN NAMES ABCDEFGH	GIVEN NAMES IJKLMNO	GIVEN NAMES PQRSTUWXYZ	GRANTEES	BOOK	PAGE	NO. OF ACRES	BRIEF DESCRIPTION, LOCATION, ETC. (NOT WARRANTED)
23441 Mar. 21, 1974 23379	Davis	12-2-76g #15016 Barbara	James C.	Annice S. Lankford 2006	Cancelled Set - BK 43-621 Fidelity Fed. S & S Bank	995	665		Real prop agree
23948 Mar. 25, 1974	"	H. et al George	Mark A.		Evelyn Meyers Robert E. Hindman	995	699		Special Power of Att Re-Record Lot 58 Anderson Rd, Heritage
"	"	Evelyn & Norwood	et al		" " " "	995	823		Re-Record
24197 Mar. 29, 1974 24461	"	Clyde			Doris Langston Davis	996	225		(U.S. Supr. May 29) Chick. Spgs. Tp Dist. Lot D'ville Spt 't Super Hwy Austin Tp
Apr. 1, 1974 24376	"			William	Mary B. Mc Bride	996	326		lots 16 & 17 prop. S.T. Holland
Apr. 1, 1974 24373	"	Armentory, et al Hermatta W.			Mattie May & Armentory et al	996	367		Lot 1 Old Augusta Rd 1/2 to "
Apr. 1, 1974 25650	"	Emmett & Myra A (New Virginia Betty Davis (Mrs))	Betty, et al Virginia		Henny S. Wright, Jr. William T. Bell, Jr.	996	366		Lot 14 Todd Circle, "Robard St. chm.
Apr. 12, 1974 26022	"	Alfred Daniel			James S. Bowen	997	262		Lot 11
Apr. 17, 1974 26323	"			Cancelled #1-76 #120 et al	Banker's Trust of S.C., N.A.	997	445		Real Prop. agreement
Apr. 19, 1974 26928	"	Harold D.		James H.	Thomas E. LaFoy	997	765	22.6 acres	Pinson Public Rd. + Horse Creek
Apr. 25, 1974 27237	"			William F.	Nezel R. Chandler	997	873		Lot 7 = 5.9 Acres; Lot 8 = 6.2 Acres Lot 11 = 3.9 Acres & Lot 12 = 5.3 Acres Brethren S. Mills & Lawrence St. chm.
Apr. 29, 1974 27790	"					997	873		
May 3, 1974 27799	"			Robert W.	Marie T. Heaton	998	252		Lot 2 Quillen Ave. (Greenwood) St. chm.
May 3, 1974	"	George Miller + Jack Henry			Marie T. Heaton	998	252		Lot 2 Quillen Ave. (Greenwood)

DIRECT or GRANTOR Index to Real Estate Deeds -- Greenville County, S. C.

21

Open at Proper Tab according to First Letter or Letters of Name and refer to Buff Sub-Index sheet for page reference.

KEYS PRINTING CO., GREENVILLE, S. C.

FILE NUMBER	GRANTORS FAMILY NAMES	GIVEN NAMES ABCDEFGH	GIVEN NAMES IJKLMNO	GIVEN NAMES PQRSTUWXYZ	GRANTEES	BOOK	PAGE	NO. OF ACRES	BRIEF DESCRIPTION, LOCATION, ETC. (NOT WARRANTED)
28885	Davis	Cody F. + Lawrence E.			etal	999	65		Lot 223 Sec. A Woodfields + Laurens Counties, Benthree Ranchettes Tract 1 cor. County Rd. + Saffleton Rd. N'ville
May 15, 1974					Billy Noble Williamson				
29192	"				etal	999	241		
May 17, 1974	William F.	H. E. Freeman							
29627	"				etal	999	405		Part Lot 6 Easley Bridge Rd.
May 22, 1974	John E.	Tabernacle Baptist Church							
"	"				etal	999	405		
"		Louise L.							
30209	"				etal	1000	53		Hills, Sec. 6 Lot 245 Creighton St, Colonial S'ville
May 29, 1974	Bobby George	Thomas J. McArdle Jr.							
30353	"				etal	1000	80		Lot 31 Pine Lane "Hunters Acres" "North Gardens"
May 30, 1974		William F.	James P. Wilson						
30447	"				etal	1000	198		Lot 30 North Garden Circle
May 30, 1974		J.C.	Wales Deloise Gilstrap						
30668	"					1000	260		Lot 172 "Traxler Park" City
May 31, 1974	Dorthea Peace Dester	Robert C. Thompson							
30700	"					1000	340		Lot prop. of Davis Electric Co.
June 3, 1974	Electric Company Inc.	W. P. D., Inc.							
31485	"					1000	813		Lot 52 Sec. I "Paincellia" S'ville
June 10, 1974		Jimmy A.	Robert H. Williams, etal						
"	"					1000	813		
"		Mary Jean	" " " "						
32364	"					1001	456		Lot 2 E. Loria Rd. N'ville Tp. Hill Rd. + Watson Rd. City Int tract R/W cor. Founders
June 18, 1974	B. Frank	Sadie K.	Patricia Lee Hershberger						
32627	"				etal	1001	597		
June 20, 1974		Wesley	Harriet P. Bryant						
33114	"					1001	825		A/W
June 26, 1974	Frank		S'ville County Levee Authority						
33114	"					1001	825		A/W
June 26, 1974	Frank		" " " "						
33375	"				etal	1002	68		Lot 464 "Westwood" Sec. II S'ville
June 28, 1974	Charles F.		Preston E. Ardham Jr.						
"	"				etal	1002	68		
"	Alice S.		" " " "						

DIRECT or GRANTOR Index to Real Estate Deeds -- Greenville County, S. C.

Open at Proper Tab according to First Letter or Letters of Name and refer to Buff Sub-Index sheet for page reference.

KEYS PRINTING CO., GREENVILLE, S. C.

FILE NUMBER	GRANTORS FAMILY NAMES	GIVEN NAMES ABCDEFGH	GIVEN NAMES IJKLMNO	GIVEN NAMES PQRSTUWXYZ	GRANTEES	BOOK	PAGE	NO. OF ACRES	BRIEF DESCRIPTION, LOCATION, ETC (NOT WARRANTED)
1390 July 15, 1974	Davis			Willie	Lillie Neal Davis	1003	17		Lot 4 Elm St. city D'ville Tp.
1529 July 16, 1974	"		O.C.		Joe Henderson et al	1003	111	0.1	acre Hartt Tp. Cleveland Tp.
2553 July 26, 1974	"			Vivian M	William C. Davis et al	1003	683		Lot 82 Wonderland Range
2696 July 29, 1974	"	S/A Berna Moore Davis Berna M.			Daniel F. Hellams et al	1003	731		Lot 9 Dollywood Dr. city Mills D'ville Tp.
2871 July 30, 1974	"	Curtis Dale et al			Anna W. Davis et al	1003	838		Lot 9 Piedmont Ave. Jackson also Lot 10 Hill W. P. - Pine Ave. City
4235 Aug. 12, 1974	"			Mallie K.	Jack P. Davis, et al	1004	731		Lot 5 Ave II W. Washington St. "Sheffield Forest add."
4289 Aug. 13, 1974	"			J Wesley III + Lucie D.	Joseph E. Billingsley	1004	736		Lot 16 Vaille Dr. (Confederate Ave.) Tp.
4325 Aug. 13, 1974	"			Lura S. et al	J. D. Steyer	1004	791		Lot near Locust Hill School O'Neal Hartt Tp.
5403 Aug. 23, 1974	"			Otis	Thurmond Norris et al	1005	558		Part tract 6 Blainingsame Rd. "Helo" City
5409 Aug. 23, 1974	"			Aras C.	Ray C. Davis	1005	572		Lot 54 Kent Lane, "Vistas"
5685 Aug. 27, 1974	"			Otis	Raymond L. Brown et al	1005	718		Lot Alvin St. Mills village sec II
5629 Aug. 27, 1974	"	Helen L. et al.			Ollie Mae H. Turner	1005	706		Lot 88 Duke St, Duncan
5658 Aug. 27, 1974	"			L. M., et al.	Water Authority	1005	689		R/W
"	"			Mozell D. et al.	Western Carolina Regional	1005	689		"
5749 Aug. 28, 1974	"			6-21-88	456800 Lot 108-1307	1005	786		Real Property Agree H. Casella
6896 Sept. 11, 1974	"	Dr. A. H. Haulb...		Michael	Robert Edward H. Usavalla	1006	528		Lot S.C. Hwy. 20, ...

DIRECT or GRANTOR Index to Real Estate Deeds -- Greenville County, S. C.

Open at Proper Tab according to First Letter or Letters of Name and refer to Buff Sub-Index sheet for page reference.

KEYS PRINTING CO., GREENVILLE, S. C.

FILE NUMBER DATE OF RECORD	GRANTORS FAMILY NAMES	GIVEN NAMES ABCDEFGHIJ	GIVEN NAMES JKLMNO	GIVEN NAMES PQRSTUVWXYZ	GRANTEES	BOOK	PAGE	No. OF AGREES	BRIEF DESCRIPTION, LOCATION, ETC. (NOT WARRANTED)
6895 Sept. 11, 1974	Davis			Michael Norman + Robert	Gertrude P. Fleming	1006	529		S.C. Hwy. 20 Strip of property Robert Davis
6910 Sept. 11, 1974	"		Otis	Otis	Joe Perkins	1006	574		Lot Blessingame Rd. Woodfields, S.C.
8207 Sept. 26, 1974	"	Joe P. Betty	Larry G.		Ray Don Orr, et al.	1007	345		Lot 157 Piney Woods Lane,
9081 Oct. 7, 1974	"		David		C. W. Burns	1007	823		Power of Attorney
9442 Oct. 10, 1974	"		George A. Nellie	11-6-80 #14332 Louis Miller Davis, Louise A. Davis	1st Nat'l Bank to the City of Greenville Redevelopment Authority	1008	279		R/P/A lot Webster St.
9834 Oct. 15, 1974	"		Fred M.	et al.	George Stathakis et al.	1008	471		Yaleo Agree
9833 Oct. 15, 1974	"		Joe C.	et al.	Lower Authority Western Carolina Regional	1008	755		R/W (533.4-1-8) Dr. Homestead Acres Sec. II Revision lot 110 Haverhurst
10104 Oct. 18, 1974	"		Charlotte James	Jr.	William Guerrero	1009	113		
10562 Oct. 23, 1974	"		John H.	Jr.	Ed. Ed. & A. Ann	1009	196		R/P/A Miller Village Sec. 5 Int. lot South St, Judson
10767 Oct. 25, 1974	"		Curtis Dale	et al.	One W. Davis	1009	261		
10820 Oct. 25, 1974	"		Otis		Charles Watson et al.	1009	487		gr. lot 7 Maudie St.
11279 Oct. 31, 1974	"		Douglas H.	et al.	Grace Zie H. Duncan	1009	521		Assign. for deed bk 1003 Pg. 678
11366 Nov. 1, 1974	"		Brenda J.	et al.	" " "	1009	521		
11623 Nov. 5, 1974	"		Edward + Jean M.		Edgar Baye, Jr. as Sr.	1009	736	60/100	Acc. Highway 20, Grace Tp.
12493 Nov. 15, 1974	"		Frank	et al.	Banker's Trust of S.C. TR, Bond	1010	323		Prop. Line Agree.
12803 Nov. 15, 1974	"		grady E.	et al.	Banker's Trust of S.C.	1010	323		

(cont. on next page)

DIRECT or GRANTOR Index to Real Estate Deeds -- Greenville County, S. C.

(21)

Open at Proper Tab according to First Letter or Letters of Name and refer to Buff Sub-Index sheet for page reference.

1974 PRINTING CO. GREENVILLE, S. C.

FILE NUMBER DATE OF RECORD	GRANTORS FAMILY NAMES	GIVEN NAMES ABCDEFGH	GIVEN NAMES IJKLMNO	GIVEN NAMES PQRSTUVWXYZ	GRANTEES	BOOK	PAGE	NO. OF ACRES	BRIEF DESCRIPTION, LOCATION, ETC. (NOT WARRANTED)
13660 Dec. 2, 1974	Davis	Frank	etal		Assurance of Stokes	1011	178	}	Lot B Watson Rd. Fairview Tp.
"	"	Bessie	etal		" "	1011	178		
13759 Dec. 3, 1974	"		Oda Wood		Mistle Wood Runion	1011	221		Dawson Chick Spur Tp. Sect. 10.34 Oak Wood Rd, Gara St, Eastover
13945 Dec. 5, 1974	"	ola O-	villa Jones Davis		James A. Spearman	1011	321		Lot 57 Cor Beechwood Ave & "Woodville Water"
14360 Dec. 11, 1974	"	Gladye	B.		Sec. of Housing & Urban Dev.	1011	569		Lot 8 Blk "D" Spruce St.
15245 Dec. 23, 1974	"			Ray.	Thomas Ray Earl Davis	1012	148	2.06	Acres Baker Rd.
15695 Dec. 31, 1974	"	Alex	Jack	etal.	Davis Enter., et al.	1012	468	}	Lot 5 Sec. 2 W. Washington St Also Lot 10 W. McLeod Ave Sec 2
"	"		Louis	etal.	" " "	1012	468		
					MICROFILMED				

