

# DIRECT or GRANTOR Index to Deeds — Greenville County, S. C.

Cott Family Name Index No. 75  
Copyright 1949

To locate names, open at SURNAME INITIAL TAB and refer  
to Buff Sub-Index sheet for page reference.

Made by The Cott Index Company, Columbus, Ohio  
Sold by Walker, Evans & Cogswell Co., Charleston, S. C.

( )

FILE NUMBER	GRANTORS FAMILY NAMES	GIVEN NAMES ABCDEFGHIJ	GIVEN NAMES KLMNO	GIVEN NAMES PQRSTUVWXYZ	GRANTEES	BOOK	PAGE	No. of Acres	BRIEF DESCRIPTION, LOCATION, ETC. ( Not Warranted )
DATE OF RECORD									
1807 Jan. 23, 1950	Bank			as sv. S. C. Natl.	George E. McDougall	400	509		Highland Drive, City Lot 38 + Part Lot 39
3068 Feb. 6, 1950	"			et al. as Exor. S. C. Natl.	William A. Lynch	402	8		Drive, Mills Sp. Lots 4, 5, 6, 7, 8 + 9 Augusta
10304 Apr. 26, 1950	"			Jr. et al. S. C. Natl.	E. M. Linberger, et al.	408	118		Drive, City. Lot 4, Blk. 7, Arundale
13964 June 7, 1950	"			et al. as sv. S. C. Natl.	J. N. Lindsell	411	191		Lot 23 Wayne St. City.
14989 " 19, 1950	"			sv. S. C. Natl.	Edmund D. Lody, Jr.	412	54		Lot Earle St. Hard 1, City
18642 Aug 2, 1950	"			et al. sv. S. C. Natl.	Harold F. Pitts	415	326		Drive, City Lot 24, North Arundale
23261 Sep 23, 1950	"			Ex. + sv. et al.	Leon E. Babb	419	373		Welcome view Dr. Dixie Farm Lot 37 cor. Stevenson Lane + City.
23548 " 27, 1950	"			et al. as Exor. + sv. S. C. Natl.	William A. Lynch	419	513		Lots 13, 13 + 14 Oak View Drive Monteith Heights.
26203 Oct. 27, 1950	"			et al. as Exor. + sv. S. C. Natl.	Antigena Lumber Co.	422	128		Part Lots 8 + 9, Morris Court Sts.
388 Jan. 5, 1951	"			et al. S. C. Natl.	Sinclair Refining Co.	426	289		Lead, Augusta + Laurens Ave. Draper Park, City.
4132 Feb. 20, 1951	"			as sv. S. C. Natl.	Janet S. Dreshin	429	281		Quitclaim Lot 22, Wood St. Parkvale
4780 " 27, 1951	"			Ex. + sv. S. C. Natl.	W. L. Lister	429	535		Lot 3, Blk. 1, Sec. B, Benn Judgement
8342 Apr. 10, 1951	"			S. C. Natl.	J. H. Smith, et al.	432	301		Release from Lien of Farm, Grant Sp.
11088 May 11, 1951	"			Ex. + sv. et al. S. C. Natl.	William K. Posey	434	279		Lot 44, Linnont Lane,
12154 " 24, 1951	"			Ex. + sv. et al. S. C. Natl.	Sinclair Refining Co.	435	257		Agreement.
3077 Feb. 7, 1952	"			of Grant. as Ex. + sv. et al. S. C. Natl.	W. H. Posey, et al.	450	447		Farm, Grant Lot 52 Linnont Lane

# DIRECT or GRANTOR Index to Deeds — Greenville County, S. C.

REG. U. S. PAT. OFFICE *Chas. McCott* County Indexes Since 1888 An Identifying Trade Mark

To locate names, open at SURNAME INITIAL TAB and refer to Buff Sub-Index sheet for page reference.

Cott Family Name Index No. 75 Copyright 1949

FILE NUMBER DATE OF RECORD	GRANTORS FAMILY NAMES	GIVEN NAMES ABCDEFGH	GIVEN NAMES IJKLMNO	GIVEN NAMES PQRSTUVWXYZ	GRANTEES	BOOK	PAGE	No. of Acres	BRIEF DESCRIPTION, LOCATION, ETC. ( Not Warranted )
6305 Feb. 17-1952	Bank			Tr. et al S. C. Natl.	Fred Williams	453	95		Lot 24 Wayne St. City
11210 May 15-1952	"			Tr. et al S. C. Natl.	Charles H. Mason	456	158		Restrictions Release + Transfer of
18571 Aug 22-1952	"			Trustee S. C. Natl.	Margaret P. Epting	461	345		Mt. City Land + Improvement Co. Lot 7, Earle St. Map 4, Land
2820 Feb. 6-1953	"			of above S. C. Natl.	The Prudential Ins. Co.	471	501		in S. C. Natl. Bldg. on main St. Lease Rooms 1304 + 1306, 13 <sup>th</sup> floor
2164 " 10-1953	"			Ex. S. C. Natl.	James O. Moore	472	85		St. City. Part Lot 2, North Richardson
10402 May 7-1953	"	of above, et al as Tr.		S. C. Natl.	Ern S. Niott	478	40		Lot North main St. City
13690 June 18-1953	"			Exor. + Tr. S. C. Natl.	Andrew Adams	480	245		Dixie Farms, Grant Sp Lot 53, La Mont Lane
18658 Aug 21-1953	"	of above, as Ex.		S. C. Natl.	J. Ansel Putnam	484	215		Lot Perry ave. City
27380 Dec. 18-1953	"	of above.		S. C. Natl.	Kathryn Pegram Dickson Co., Inc.	490	477		Lot 152 - R. Springwood Ave. South main St. City
4306 Feb. 25-1954	"	of above, as Ex., et al		S. C. Natl.	Galloway Carr Furniture	494	519		Lease Ground Floor 312-400, + Haynesworth Road
1329 Jan. 15-1955	"	of above, as Ex. + Tr.		S. C. Natl.	A. H. Philpot, et al	516	281		Lots 1 + 2 cor. Jones bridge, Farms, Grant Sp.
14884 " 9-1955	"	of above, as Ex. + Tr. et al		S. C. Natl.	R. D. Young	527	173		Lot 32 LaMont Lane, Dixie
14885 " 9-1955	"	of above, as Ex. + Tr. et al		S. C. Natl.	R. D. Young	527	171		Dixie Farms, Grant Sp. Lots 33 + 34 LaMont Lane
18653 July 22-1955	"	of above, as Ex. + Tr. et al		Tr., et al S. C. Natl.	Gertrude M. Young	527	169		Dixie Farms, Grant Sp. Lots 30 + 31, Stevenson Lane + North Avondale Dr.
21278 Aug 19-1955	"	as comm.		S. C. Natl.	Greenville Piggly Wiggly	530	243		Lease Lot cor. Rutherford ad St. Kanastota
	"			S. C. Natl.	John P. Garrett	532	245		Ant. Lot 3, Blk. E. Stewart

# DIRECT or GRANTOR Index to Deeds — Greenville County, S. C.

Cott Family Name Index No. 75  
Copyright 1949

To locate names, open at SURNAME INITIAL TAB and refer  
to Buff Sub-Index sheet for page reference.

Made by The Cott Index Company, Columbus, Ohio  
Sold by Walker, Evans & Cogswell Co., Charleston, S. C.

( )

FILE NUMBER DATE OF RECORD	GRANTORS FAMILY NAMES	GIVEN NAMES ABCDEFGH	GIVEN NAMES IJKLMNO	GIVEN NAMES PQRSTUWXYZ	GRANTEES	BOOK	PAGE	No. of Acres	BRIEF DESCRIPTION, LOCATION, ETC. ( Not Warranted )
30405 Nov. 23, 1955	Bank			of chas. in. S. C. Natl.	Church, a Corp. First Presbyterian	539	375		Lat. West Coffee St - St. Stone Ledge Co. Prop
32252 Dec. 14, 1955	"			as Exor. S. C. Natl.	John F. Ayers, Jr.	541	122		Part Lot 2, Sec. 7, Barrans
4390 Feb. 18, 1956	"			as Ex. S. C. Natl.	A. E. McKinney	545	404		Part Lot 8 cor. Pine & Beatt St
7815 Mar. 26, 1956	"			as Ex. S. C. Natl.	H. Y. Simmons	548	474		Lot Avery Lane (Parker St) bldg + Lots 2, 6, 7 + Part Lot 1, Prop Hill Brook Lots on alley south of N. Stone ave
9405 Apr. 12, 1956	"			as Exor. S. C. Natl.	Roy S. Batson, et al	550	158		
14269 June 4, 1956	"			S. C. Natl.	Norma Irene Flynn	554	103	1/2	acre, Log Shoals Rd - Ave - Northgate -
23014 Sep. 11, 1956	"			et al Ex. S. C. Natl.	J. A. Cureton, Jr.	561	154		Part Lot 9, Beh 7, Maple Farm, wants sq.
27220 Oct. 30, 1956	"		of lot 1, Ex. + Jr.	S. C. Natl.	H. Freddie Mayson	564	261		Lot 22, Stevenson Lane, Dixie Dixie Farm, Beatt 7th
27524 Nov. 2, 1956	"		Ex. Jr. et al	S. C. Natl.	Angus D. Prentiss	564	371		Lot 21, Stevenson Lane - Highland Dr. + Tomasse Ave
30376 Dec. 7, 1956	"		of chas. as Jr.	S. C. Natl.	Martha Ellen Robo Terry	566	515		Lots 38, 39, 40 + 41, cor. Fox Theatre
6850 Mar. 21, 1957	"		of chas. Jr.	S. C. Natl.	Textile Amusement Co.	573	331		Lease Lot Main St - Pine St - City
7874 Apr. 2, 1957	"		of chas. Jr.	S. C. Natl.	J. F. Chandler Co. Inc.	574	211		Lat cor. Mulberry +
14620 June 19, 1957	"		of chas. Cal. Br. et al	S. C. Natl.	Esso Standard Oil Co.	579	15		Assignment of Lease Rd.
21424 Sep. 9, 1957	"		Ex. Jr. et al	S. C. Natl.	Nick George M. Lachanos	584	13		Lease Lot 5, Laurens East McKee Ave.
23964 Oct. 9, 1957	"		Jr.	S. C. Natl.	B. H. Kress + Co. a Corp	585	426		Lat cor. South Main St -
24123 + 11-1957	"			Jr. S. C. Natl.	B. H. Kress + Co. a Corp	585	541		Assignment of Lease

# DIRECT or GRANTOR Index to Deeds — Greenville County, S. C.

REG. U. S. PAT. OFFICE *Chumlett* County Indexes Since 1888  
An Identifying Trade Mark

To locate names, open at SURNAME INITIAL TAB and refer to Buff Sub-Index sheet for page reference.

Cott Family Name Index No. 75  
Copyright 1949

FILE NUMBER DATE OF RECORD	GRANTORS FAMILY NAMES	GIVEN NAMES ABCDEFGHIJ	GIVEN NAMES IJKLMNO	GIVEN NAMES PQRSTUVWXYZ	GRANTEES	BOOK	PAGE	No. of Acres	BRIEF DESCRIPTION, LOCATION, ETC. ( Not Warranted )
26336 Nov 8. 1957	Bank			Adm. + Jr. et al					
26335 8. 1957	"			S. C. Natl. as Adm. + Jr.	J. O. Cagle, et al	587	271		Rd.) + S. C. Hwy. 291 Lot cor. S. C. Rd. No 30 (Parkins Mill Sts. + Lot Perry ave
26335 8. 1957	"			S. C. Natl. as Adm. + Jr.	J. O. Cagle, et al	587	277		Lot 13 Blk. A cor Walnut + Cagle Cagle Estate, Parkins Mill Road. Tract, less parts sold off J. H. M <sup>o</sup> Bee Ave.
26335 8. 1957	"			S. C. Natl. as Adm. + Jr.	J. O. Cagle, et al	587	280		Lot cor Main St. + West Agreement.
26671 13. 1957	"			Co. Ex + Co. Jr. et al	The Texas Company	587	397		Mutual Cancellation Summit Dr
27458 22. 1957	"			Adm. S. C. Natl.	Raymond H. Loper et al	588	163		Lot cor. Rutherford Rd. + Dr.
27995 Dec 2. 1957	"			Adm. S. C. Natl.	A. M. Stone, Ex.	588	373		Int. Lot Summit
28025 2. 1957	"			Ex + Jr. et al S. C. Natl.	M. W. Fore	588	367		Tric Farms, Sault Sp. Lot 41, Stevenson Lane.
29450 18. 1957	"			Auxiliary Adm. S. C. Natl.	Evamae J. Poe	589	413		Lot 140, Jamie St. City
7755 Apr. 3. 1958	"			Jr. S. C. Natl.	John P. Branson	595	435		Lot 81, M <sup>o</sup> Makins Dr. + Spring Sts.
8320 9. 1958	"			Ex + Jr. S. C. Natl.	Duke Power Co.	596	89		Lease Lot East Washington
9871 25. 1958	"			Ex + Jr. S. C. Natl.	Robert J Harrison	597	167	5.78	Acres Austin Sp.
10006 28. 1958	"			Jr. et al S. C. Natl.	H. J. Hughes	597	267		Trilly, Sp. Lot, Richland creek, Sp. City
11761 May 16. 1958	"			Jr. S. C. Natl.	L. C. Little et al	598	333		Lot cor. Craft + Townes
3368 Aug. 4. 1958	"			Ex + Jr. S. C. Natl.	219a M <sup>o</sup> Pherson Bros. Bruce M <sup>o</sup> Pherson, et al	603	240		Lot South Main, St. City (Part Unit 8 + all units 6 + 7, Blk. A, Pine Forest Dr. Forest Hills, Int. Strip.
4385 15. 1958	"			Ex + Jr. S. C. Natl.	J. Alvin Gibreath	604	199		

# DIRECT or GRANTOR Index to Deeds — Greenville County, S. C.

Cott Family Name Index No. 75  
Copyright 1949 A-141580

☞ Open at Proper Tab according to First Letter or Letters of  
Name and refer to Buff Sub-Index sheet for page reference.

Made by The Cott Index Company, Columbus, Ohio  
Mfg. Cott Patent Index Systems—M ( )

FILE NUMBER	GRANTORS FAMILY NAMES	GIVEN NAMES ABCDEFGH	GIVEN NAMES IJKLMNO	GIVEN NAMES PQRSTUVWXYZ	GRANTEES	BOOK	PAGE	No. of Acres	BRIEF DESCRIPTION, LOCATION, ETC. ( Not Warranted )
DATE OF RECORD									
4811 Aug. 20. 1958	Bank			Dr. et al	Shell Oil Co	604	393		Road. Lease Lat. Augusta
5440 " 27. 1958	"			Ex. + Dr. et al	Frank P. Snyder	605	135		Dixie Farms, Gauley Sp. Lot 25, Helmsview Drive
5963 Sep. 3. 1958	"			S. C. Natl. Ex + Dr.	Menwood Inc. a S. C. Corp.	605	368	243.6	acres, Dist. 120, Auston Sp.
7377 " 1. 7. 1958	"			S. C. Natl. Ex.	A. E. Sparks	606	317		Lot 4, Ware St.
7916 " 24. 1958	"			" " " Ex.	R. E. Cook	606	541		Lot 2, Perry Rd.
8806 Oct 3. 1958	"			" " " "	A. E. Sparks	607	433		Lot 8, Rhett St. + Perry rd.
18881 Nov. 26. 1959	"			" " " " of chas. Ex	Shopping Center, Inc. Hale Hampton	615	349		Blvd. City Lot 7, Hale Hampton
24621 Mch 24. 1959	"			of Chas., Jr. S. C. Natl.	J. Norman Propp, et al	619	535		St. Augusta Rd. Ranches Lot 80 + Part Lot 81, Long Hill
25183 " 28. 1959	"			Dr. S. C. Natl.	C. H. Jordan et al	620	193		Oakhurst City Lot 3, Rutherford Rd.
25284 " 30. 1959	"			Ex. et al S. C. Natl.	Calhoun Towere Inc.	620	249		Lot 2 owner St. City
26487 Apr. 10. 1959	"			of chas. Ex + Dr. et al S. C. Natl.	Tomnie Blauten	621	229		View Dr. Dixie Farms, Gauley Sp. Lot 27, Westmoreland Lane + Helmsview
27284 " 18. 1959	"			Ex. S. C. Natl.	Harley L. Norton	622	25		Pine St. - Washington Heights Lot 13, Beh B. cor maple St.
31083 May 23. 1959	"			apt. S. C. Natl.	Bob's mens shop. Robert Porter, et al	625	353		apart # 32, South main St. city Lease first floor store
32955 Jun 9. 1959	"			Dr. S. C. Natl.	J. Larry Jameson	626	408		Washington St. Extn. - City Int. Lot 10, Beh C. Hut
34833 " 25. 1959	"			Dr. " "	William B. Scott	628	152		Lot 3, Bamcombe Rd.
483 " 30. 1959	"			Dr. " "	Billy J. Miller	628	333		Rd. Air Base Highlands Lots 8, 9 + 10, Old Augusta

# DIRECT or GRANTOR Index to Deeds — Greenville County, S. C.

REG. U. S. PAT OFFICE *Chas McCotts* County Indexes Since 1888 An Identifying Trade Mark

Open at Proper Tab according to First Letter or Letters of Name and refer to Buff Sub-Index sheet for page reference.

Cott Family Name Index No. 75 Copyright 1949 A-141580

FILE NUMBER DATE OF RECORD	GRANTORS FAMILY NAMES	GIVEN NAMES ABCDEFGH	GIVEN NAMES IJKLMNO	GIVEN NAMES PQRSTUVWXYZ	GRANTEES	BOOK	PAGE	No. of Acres	BRIEF DESCRIPTION, LOCATION, ETC. ( Not Warranted )
1975 July 15-1959	Bank			as Jr. S. C. Natl	J. H. Morrison, et al	629	455		Cemetery Lot 134, White Oak Curlton St + Augusta Rd.
2930 " 23-1959	"			Ex + Jr. et al S. C. Natl	Sinclair Refining Co.	630	265		Lease Service Station cor. Oak Cemetery.
5003 Aug. 12-1959	"			as Jr. S. C. Natl	Lewis L. Gilstrap	631	484		Lots 67 + 68, White
6889 " 29-1959	"			Ex + Jr. et al S. C. Natl	Sinclair Refining Co.	633	61		Agreement.
7965 Sep 10-1959	"			Ex + Jr. et al S. C. Natl	Michael Hana	633	533		no 12, N. Main St - Lease. Lot + storeroom
8536 " 15-1959	"			Ex + Jr. S. C. Natl	Katherine Ruth Edwards	634	211		Out. Lot 7 + Part Lot 8, cor. W. Iner + Belmont Sts. - Alta Vista also Part Lot 8, Belmont Ave. - Alta Vista
8603 " 16-1959	"			Jr. S. C. Natl	W. F. M. Greenville, S. C. Sam Pac Lodge # 284	634	254	42/100	St. + Buncombe Road. acre (Lot 10) on Beachwood
8829 " 18-1959	"			Ex + Jr. S. C. Natl	Duke Power Co.	634	349		East Washington St. Lease Lot + Bldg. Spring St + also Lots 11, 12, 13 + 14 Jenkins St. + corner
9838 " 28-1959	"			Jr. S. C. Natl	Harold S. Stone	635	152		Lots 12, 13, 14, 15 + Lot 6, 3 Budd St Cleveland Forest.
10036 " 30-1959	"			Ex. et al S. C. Natl	Lenelle Lee Maxwell	635	284		Lot 34, Fernwood Lane Party wall + alley.
14594 Nov. 14-1959	"			as Jr. S. C. Natl	Jack Washman	638	509		Lot, South Main St. - Int. Blower St.
16344 Dec. 3-1959	"		of chas.	Ex + Jr. S. C. Natl	Frank B. Edwards	640	61		Lot 10, Lavonia Ave +
16484 " 4-1959	"			Comm. S. C. Natl	Martha J. Douglas	640	105		Lot 12 Crescent Court Oakhurst.
16838 Dec. 9-1959	"			4 chas. Jr. S. C. Natl	Frank L. Hannon	640	293		Lot 1, Ruthersford Rd. No. 29, near Daylone.
18771 " 30-1959	"		Successor	Ex + Jr. S. C. Natl	Lloyd Allen Beattie	641	361		Int. - 81.12 acres, N. S. Hwy.

# DIRECT or GRANTOR Index to Deeds — Greenville County, S. C.

Cott Family Name Index No. 75  
Copyright 1949 A-141580

Open at Proper Tab according to First Letter or Letters of  
Name and refer to Buff Sub-Index sheet for page reference.

Made by The Cott Index Company, Columbus, Ohio  
Mfg. Cott Patent Index Systems—M

FILE NUMBER	GRANTORS FAMILY NAMES	GIVEN NAMES ABCDEFGHIJ	GIVEN NAMES JKLMNO	GIVEN NAMES PQRSTUVWXYZ	GRANTEES	BOOK	PAGE	No. of Acres	BRIEF DESCRIPTION, LOCATION, ETC. (Not Warranted)
18644 Dec. 30. 1959	Bank			as Tr. S. C. Natl.	Main - Elford Corp.	641	370		Elford Southern Side N. Main St. Int. Lease Lot Western Side N. Main St. + Lot + West M. Lee Ave.
19041 Jan. 4. 1960	"			of Chas. S. C. Natl.	Fidelity Ins. S + L	641	511		Lot cor. South Main St. also lots 17 + 15. Bates St. near Anderson Rd. Int. Lot 6, Queen St. Lincoln Heights.
22201 Feb. 6. 1960	"			Tr. S. C. Natl.	James Kirksey et al	644	121		Chick Spg. Sp. Lot. Edwards Rd. "Edgewood"
22641 " 11. 1960	"			of Chas. S. C. Natl.	Menzel Bracker	644	279		Lot. Pendleton Rd. + Lot Louis St. West G.ville
24426 Mar. 4. 1960	"			as Tr. S. C. Natl.	The S. C. Natl. Bank	645	473		East North St. Lot cor. North Main St. + Main St.
26589 " 29. 1960	"			Ex. + Tr. et al S. C. Natl.	The Broughtons Corp	647	105		Lot West Side South Butler Sp.
26944 Apr. 1. 1960	"			Tr. et al S. C. Natl.	Maxwell Realty Co.	647	279		Lot Old South Rd. + Lot Louis St. West G.ville
27933 " 6. 1960	"			Adm. S. C. Natl.	S. H. Crutch	647	431		Lot. Pendleton Rd. (Loise) St. + Butler Ave.
29507 " 27. 1960	"			of Chas. S. C. Natl.	Wade H. Ridgeway	649	141		Lease Lot cor. Washington Cable Floyd.
34253 June 13. 1960	"			Adm. + Tr. S. C. Natl.	Dexaco Inc.	652	283		Map of Estate of Frances Anderson Floyd, et al
1080 July 7. 1960	"	Successor Ex.		Tr. S. C. Natl.	William A. Floyd	654	153		Map of Estate of William Cradler Cook.
1081 " 7. 1960	"	Successor Ex		+ Tr. S. C. Natl.	William A. Floyd	654	160		Lot 240, Woodvale Ave.
2836 " 26. 1960	"			of S. C. Natl.	Percy C. Pressly	655	302		Judson Mills Village Lot 79, Sec. 6 Fourth St.
3457 Aug. 2. 1960	"			as Tr. S. C. Natl.	David G. Mayler, Sr.	656	55		St. Chick Spg. Sp.
6355 Sep. 2. 1960	"			Ex. S. C. Natl.	Roy O. Forrest	658	143		Lot 4 cor. Alca St. + Franco Dixie Farms South Sp.
10754 Oct. 21. 1960	"			Ex. + Tr. et al S. C. Natl.	J. Mayer Mayson et al	661	323		Lot 23 Stevenson Lane

# DIRECT or GRANTOR Index to Deeds — Greenville County, S. C.

REG. U. S. PAT OFFICE *Chas. McCott* County Indexes Since 1888 An Identifying Trade Mark

Open at Proper Tab according to First Letter or Letters of Name and refer to Buff Sub-Index sheet for page reference.

Cott Family Name Index No. 75 Copyright 1949 A-141580

FILE NUMBER DATE OF RECORD	GRANTORS FAMILY NAMES	GIVEN NAMES ABCDEFGH	GIVEN NAMES IJKLMNO	GIVEN NAMES PQRSTUVWXYZ	GRANTEES	BOOK	PAGE	No. of Acres	BRIEF DESCRIPTION, LOCATION, ETC. ( Not Warranted )
11067 Oct. 25. 1960	Bank			Nat'l. Ex. S. C.	Gavin L. Boiter, Jr.	661	413		Prop. H. S. Bradley. Lot 2 Warehouse Court
11837 Nov. 2. 1960				W. Ex.	Josephine D. Cureton	662	125		Lot 5ville. - Lots Decamp St. Rhett + Hardlaw Sts.
11836 2-1960				"	"	662	125		Angusta, St. Perry alley, Howe St. Judges alley, City Street
15652 Dec. 19. 1960				Suc. Ex + Jr. S. C. Natl.	Josephine D. Cureton Romath Allen Humphreys,	662	131		1/2 Int. Lot South Main Broadway Ave.
15636 19. 1960				Ex + Jr. S. C. Natl.	Ryder Truck Rental,	665	4	1/8 Int.	Lot cor. Pettigen St
16065 23. 1960				Ex. et al S. C. Natl.	James M. Gilfillin	665	22		Amendment to Lease, Main St.
16166 27. 1960				Ex. et al S. C. Natl.	James M. Gilfillin	665	174		1/2 Int. Lot 3 North
19224 Feb. 2. 1961				of Chas. S. C. Natl.	Cain Realty + Mtge.	665	204		Lot - Buncombe St. Lanear Dr. Highlands, near City
24026 Mar. 30. 1961				as Jr. S. C. Natl.	Claxton A. Holbrook	667	329		Lots 18+19, East Lanear Dr. Third tract out to life Est. etc.
26742 Apr. 29. 1961				of Chas. S. C. Jr. S. C. Natl.	Lewie Lanham Bates, Jr.	671	25		Int. Tracts, see lots sold off, Mill Rd. Plat 2 East, July 19, 1866.
29242 May 26. 1961				Ex. et al S. C. Natl.	City of Greenville	672	497		Lot 1, cor. Cleveland St + Parkins Dr + Woodland, Hay.
30400 June 8. 1961				Ex + Jr. S. C. Natl.	Lanugh Irby, et al	674	433		Strip N/E cor. Hemlock Loop, Washington Heights.
31230 " 19. 1961				of Chas. S. C. Natl.	Angela C. Gibson	675	338		Part lots 33+34, see E. Washington Marsden, Inc.
3690 July 5. 1961				Ex. et al S. C. Natl.	Truss Corp. Continental Roof	676	167		Lot 66, Griffon Dr. Plat St. near City
Aug. 7. 1961				of Chas. S. C. Natl.	Richard E. Jones	677	107		Lease Lots 26+27, Sidney
						679	317		Lot 10, Northwood Ave.



# DIRECT or GRANTOR Index to Deeds — Greenville County, S. C.

Cott Family Name Index No. 75  
Copyright 1949 A-141580

Open at Proper Tab according to First Letter or Letters of  
Name and refer to Buff Sub-Index sheet for page reference.


Made by The Cott Index Company, Columbus, Ohio  
Mfg. Cott Patent Index Systems—M

( )

FILE NUMBER	GRANTORS FAMILY NAMES	GIVEN NAMES ABCDEFGH	GIVEN NAMES IJKLMNO	GIVEN NAMES PQRSTUVWXYZ	GRANTEES	BOOK	PAGE	No. of Acres	BRIEF DESCRIPTION, LOCATION, ETC. ( Not Warranted )
DATE OF RECORD									
5532 Aug. 28, 1961	Bank			Jr. S. C. Nat'l	Co. Carolina Land & Mfg. Co.	680	541		Tract Watson Rd. City Bakan St. near city
8948 Oct. 5, 1961				Jr. et al S. C. Nat'l	William E. Liverman	683	383		Part Lot 9, Plat 2 + Broadie Ave. City
9212 " 9, 1961				Suc. Jr. + Jr. S. C. Nat'l	et al Lloyd Allen Beattie	683	505		Int. Lot cor. Pelligrin St.
13283 Nov. 21, 1961				of Chas. Jr. et al S. C. Nat'l	Alma M. Relfillim	687	15		Int. Lot cor. Buncombe + Rutherford St. 2 Lot East
" " "				" " "	" " "	687	15		Washington St. Lot 1 + 2 cor. Augusta + McKay Sts. Lot 3
" " "				" " "	" " "	687	15		Alquita St. + Lot West Coffee St.
15854 Dec. 27, 1961				of Chas. S. C. Nat'l	Ralph Allen Hudgens	689	144		Lots 27 + 8 - Dogwood Dr. Lot 15 Jordan Dr. Lot 19
" " "				" " "	" " "	689	144		+ 90 West Drive, Dogwood Hills
18431 Jan. 25, 1962			Et. +	Jr. et al S. C. Nat'l	William C. Posey	691	154		Dixie Farms, Gault Dr. Lot 43, La Mont Lane.
19569 Feb. 8, 1962				Jr. et al S. C. Nat'l	Jr. et al Walter H. Goldsmith	692	19		Lot West Mc Bee Ave. Way, Cleveland Forest.
27863 May 11, 1962				Et. et al S. C. Nat'l	et al Johnny Quinn	698	69		Lot 206 Woodland Heights No. 2
28342 " 16, 1962				S. C. Nat'l	et al J. R. Cleveland	698	253		Lot 33 River St. Midolton
29122 " 24, 1962				Jr. et al S. C. Nat'l	Nelle H. Mills	698	535		2 Lots Goodrich St. Woodside Ave.)
29842 June 1, 1962				Jr. S. C. Nat'l	Lowndes Hill Realty	699	329		Int. Lot Lois Ave (formerly Agreement.
31596 " 21, 1962				Et. + Jr. S. C. Nat'l	Duke Power Co.	700	461		Lease Extension
1175 July 9, 1962				Jr. S. C. Nat'l	after. The United States of	701	403		Lease Renewal Option

# DIRECT or GRANTOR Index to Deeds — Greenville County, S. C.

REG. U. S. PAT. OFFICE *Chas. M. Cotts* County Indexes Since 1888 An Identifying Trade Mark

 Open at Proper Tab according to First Letter or Letters of Name and refer to Buff Sub-Index sheet for page reference.

Cott Family Name Index No. 75  
Copyright 1949 A-141580

FILE NUMBER	GRANTORS FAMILY NAMES	GIVEN NAMES ABCDEFGH	GIVEN NAMES IJKLMNO	GIVEN NAMES PQRSTUVWXYZ	GRANTEES	BOOK	PAGE	No. of Acres	BRIEF DESCRIPTION, LOCATION, ETC. ( Not Warranted )
1916 July 17. 1962	Bank			Nat'l. Jr. S. C. Ex.	<i>a corp.</i> William Goldsmith Co.	702	321	1	acre, Townes St., city
4184 Aug. 10. 1962				Natl. Jr. S. C.	F. E. Williams, et al	704	181		Richard Ave. Lot Riddle St. + Lot
4921 20. 1962				Ex. et al S. C. Nat'l	Simpson J. Adams	705	14		Dr - University Heights Lot 75, Blk F, Ironbrook
7872 Sep. 20. 1962				S. C. Nat'l	Mrs. C. D. Guest	707	174		Lien - Release of judgment
8927 26. 1962				S. C. Nat'l	Ruth Fashions, Inc.	707	367		Broad St. City Lease Prop. West
11149 Oct. 26. 1962				S. C. Nat'l	Margaret A. Spencer	709	477		Fairview Ave. Quitclaim - Lot 24
11591 31. 1962			suc. Ex. Jr.	Ex. et al S. C. Nat'l	Charles B. Thomas	710	71		Pendleton St. Lot 2 + Lot 3, less Strip.
12389 Nov. 9. 1962				Ex. et al S. C. Nat'l	Waxler Real Est. Co.	710	387		Lane, Cleveland Forest. Lot 11 + Part Lot 10, Fernwood
13050 16. 1962				of char. S. C. Nat'l	Real Estate Fund, Inc.	711	49		Assignment of Lease
16700 Jan. 2. 1963				Ex. + Jr. S. C. Nat'l	N. L. Lowery, et al	713	438		St. + Lot cor. Elford + Brown St. Lease Lot cor. North Main + Elford
16962 4. 1963				Jr. et al S. C. Nat'l	M. H. Reid, et al	713	531		Lamont Lane, Dixie Farms Lot 55 + Part Lot 54
20091 Feb. 8. 1963				Ex. et al S. C. Nat'l	Charles Eric Neale	716	131		Wrightgate, also Int. 12 ft. accy Adj. Lot 12 North Main St. Blk H.
22667 Mar. 8. 1963				as Jr. S. C. Nat'l	Greenville Industries, Inc.	718	80		417 + Int. Lot Buncombe 514 + Int. Lot Buncombe
23903 22. 1963				Ex. + Jr. S. C. Nat'l	Piedmont Nat'l Gas Co.	719	29		Laurens Road. Lease 2.99 Acres.
27777 Apr. 30. 1963				S. C. Nat'l	A. H. Strickland	721	441		Release of judgment
29852 May 20. 1963				Ex. + Jr. et al S. C. Nat'l	Nannie R. Parnell	723	237		Dixie Farms, Skutt Sp. Lot 42, La Mont Lane

# DIRECT or GRANTOR Index to Deeds — Greenville County, S. C.

Cott Family Name Index No. 75  
Copyright 1949 A-141580

Open at Proper Tab according to First Letter or Letters of  
Name and refer to Buff Sub-Index sheet for page-reference.

Made by The Cott Index Company, Columbus, Ohio  
Mfg. Cott Patent Index Systems—M

FILE NUMBER	DATE OF RECORD	GRANTORS FAMILY NAMES	GIVEN NAMES ABCDEFGHIJ	GIVEN NAMES KLMNO	GIVEN NAMES PQRSTUVWXYZ	GRANTEES	BOOK	PAGE	No. of Acres	BRIEF DESCRIPTION, LOCATION, ETC. ( Not Warranted )
29952	May 21-1963	Bank			Ex. & Tr. S. C. Nat'l.	et al Joseph Charles Seborn	723	303		Part of Hollywood Dr. Dixie Part Lot 10 Old Anderson 1/5 Int. Lots 4, 5 + 6 East Court to Starnway, etc. Hill Lot River St + Lots 9 + 10.
30339	" 24-1963	"			Sub- S. C. Nat'l.	George Norwood Zunderbush	723	444		Hi-top are + Edwards St. Maple St. + North Main St. Lease Lot Rutherford Rd. + Echols Sts. Lease Lot on Rutherford
32412	June 14-1963	"			Jr. et al S. C. Nat'l.	2/21/62 Kendall Oil Co. & P. Kendall Sr. et al a partnership	725	325		
398	" 28-1963	"			Co- S. C. Nat'l.	Texasa Inc.	726	193		
1462	July 10-1963	"			Jr. S. C. Nat'l.	Cars, Inc. a S. C. Corp.	727	435		Lot Hyde St. + Assignment Hill Prop. City
5828	Aug 22-1963	"			Jr. S. C. Nat'l.	Shops, Inc.	730	414		Part Lot 10 Lowndes. Sec. 40 Christ Church Cem. Center Grave in Lot 5 are + Terrace Dr - City.
5874	" 23-1963	"			Jr. S. C. Nat'l.	Estelle Houston Miller	730	425		Lots 22, 23 + 24, in McDaniel
6250	" 27-1963	"			Co- S. C. Nat'l.	Lawrence Reid	730	533		
8331	Sep 17-1963	"			Ex + Jr. S. C. Nat'l.	Verner Ross	729	570		Lot Hyde St. - City
12201	Oct 24-1963	"			Co- S. C. Nat'l.	Ed. et al Duke Pomer Co.	734	375		Right of way.
21449	Jan 30-1964	"			Ex + Jr. S. C. Nat'l.	Richard D. Hooten	741	206		Lot S. C. Hwy. 29. City North Garden subdiv. Lot 12, North Garden Circle City
27266	Feb 26-1964	"			Jr. S. C. Nat'l.	Cletice N. Melton	745	223		
31003	May 4-1964	"			Sub- S. C. Nat'l.	Henry O. Willington	748	117		Int. Lot S. Main St. St. City
31000	" 4-1964	"			Jr. S. C. Nat'l.	Grille News-Piedmont Auditorium	748	125		Int. Lot South Main (I-385)
32266	" 14-1964	"			Ex + Jr. et al S. C. Nat'l.	Grille-Memorial	749	10		Lot East North St.

# DIRECT or GRANTOR Index to Deeds - Greenville County, S. C.

REG. U. S. PAT OFFICE *Chas McCott* County Indexes Since 1888 An Identifying Trade Mark

Open at Proper Tab according to First Letter or Letters of Name and refer to Buff Sub-Index sheet for page reference.

Cott Family Name Index No. 75 Copyright 1949 A-141580

FILE NUMBER	GRANTORS FAMILY NAMES	GIVEN NAMES ABCDEFGH	GIVEN NAMES IJKLMNO	GIVEN NAMES PQRSTUWXYZ	GRANTEES	BOOK	PAGE	No. of Acres	BRIEF DESCRIPTION, LOCATION, ETC. ( Not Warranted )
33828 May 29, 1964	Bank		of Chas., Escrow Agent	S. C. Nat'l	James M. Bruce, et al	750	399		Assignment
" " "	"		"	" " "	James M. Bruce, et al	750	400		"
" " "	"		"	" " "	James M. Bruce, et al	750	401		"
" " "	"		"	" " "	James M. Bruce	750	402		"
" " "	"		"	" " "	James M. Bruce, et al	750	403		"
" " "	"		"	" " "	J. M. Bruce, et al	750	404		"
June 26, 1964 9016	"		of Chas., Jr.	S. C. Nat'l.	Second Presbyterian Church, Inc.	751	553		Int. Lot Rhett St.
Sep. 23, 1964	"		as Ex. & Tr.	S. C. Nat'l.	Mildred R. Wilkinson	758	173		Blk. B. Crescent Ave. Lot 17 + Part Lots 18 + 19
11343 Oct. 16, 1964	"		of Charleston, Ex., et al.	S. C. Nat'l.	Traxler Real Estate Co. David S. Traxler, S/B/a	759	567		Strip, Cleveland Forest
19540 Jan. 11, 1965	"		as Ex. & Trustee -	S. C. Nat'l.	Duke Power Co.	765	173		Agreement
19951 " 14, 1965	"		et al, Co-Trustees	S. C. Nat'l.	W. Harvey Jackson	765	358		Shoals Rd. Int. 1.00 acre tract, Fork
20218 " 18, 1965	"		et al, Co-Executors	S. C. Nat'l.	H. Marion Waters	765	430		Main St. Northgate. Lots 7, 8 + 9, Blk. H, North
21398 " 29, 1965	"		Ex. & Tr. et al	S. C. Nat'l.	Macon H. Jones, et al	766	384		Dixie Farms, Hantt Sp. Lot 39, Stevenson Lane
21569 Feb. 1, 1965	"		Ex. & Tr. et al	S. C. Nat'l.	G. R. Stinnett	766	409		Dixie Farms, Hantt Sp. Lot 28, Stevenson Lane
23422 Feb. 18, 1965	"		Tr.	S. C. Nat'l.	Humble Oil & Refining Co.	767	581		Plaza & West Plaza Lewis Plaza Lease, Cor. Augusta Rd East
26041 Mar. 19, 1965	"		as Trustee	S. C. Nat'l.	Anthony Thomas	769	443		Northgate Subd. Lot 2, Arcadia Dr. Blk. A,
12769 Oct. 29, 1964	Bank			S. C. Nat'l	Texaco, Inc	760	477		Mutual Cancellation Agree

# DIRECT or GRANTOR Index to Deeds — Greenville County, S. C.

Cott Family Name Index No. 75  
Copyright 1949 A-141580

Open at Proper Tab according to First Letter or Letters of  
Name and refer to Buff Sub-Index sheet for page reference.

Made by The Cott Index Company, Columbus, Ohio  
Mfg. Cott Patent Index Systems—M

FILE NUMBER	GRANTORS FAMILY NAMES	GIVEN NAMES ABCDEFGH	GIVEN NAMES IJKLMNO	GIVEN NAMES PQRSTUVWXYZ	GRANTEES	BOOK	PAGE	No. of Acres	BRIEF DESCRIPTION, LOCATION, ETC. ( Not Warranted )
DATE OF RECORD									
27413 Apr. 1, 1965	Banks		of Char., as Tr.	S.C. Natl.	Martha Ann Bates Mass	770	331		Lot 11, Parkins Mill Rd.
28748 11-15-1965	"		et al; Co-Trustees	S.C. Natl.	Henry R. Chaporan	771	249		Int. 65.20 acres
28801 11-16-1965	"		of Charleston, 5 Trilliers C. Gr	S.C. Natl.	B. B. Caldwell	771	309		Int. in 10 foot alley - city. Part Lot 8, Larinia Ave
31625 May 13-1965	"		of Charleston, Trustee	S.C. Natl.	Textile Hall Coop.	773	243	6.66	Rd. + an un-named Rd. City acres, cor. Lowndes Hill
35591 June 21, 1965	"		of Char., Ex. et al	S.C. Natl.	Christ Church Cemetery	776	75		Cemeteries. Lot 16, Sec. 44, Christ Church
1762 July 14-1965	"		et al, Ex'ors. et al	S.C. Natl.	Francis Poe Brawley	777	453		Quit Claim Deed - Lots 31 + 32, D. B. Tripp's Subd.
"	"			"	"	777	453		River Falls, Cleveland Tp. Lot 1, North main St.
"	"			"	"	777	453		Lot 3, Laurens St. - Int. alley + overpass + Lot College St.
"	"			"	"	777	453		
1888 11-15-1965	"		et al, as Trs.	"	Reuben C. Halbrooks	777	511		Tracts 1 + 2, Cleveland Tp.
4041 Aug. 4, 1965	"		Error	Peoples Natl.	L. C. Waldrep	779	244		Part Lot 5, Wilton St. South Sp.
4179 5-1965	"		Committee for Mary Cavens Comm.	S.C. Natl.	M. J. Headward	779	339		Lot 8, Auguste Terrace,
4534 9-1965	"		as Trustee, et al	S.C. Natl.	J. C. Penny Co.	779	485		Amendment To Lease + Mansell St.
4834 12-1965	"		as Sub-Trustee	S.C. Natl.	Otis D. German	779	632		Tract near W. Park Ave. State Hwy. 20
5091 13-1965	"		et al	S.C. Natl.	Margaret M. Simpson, et al	780	37		Quitclaim Deed, Prop. Alta Vista
5110 16-1965	"		as Trustee, et al	S.C. Natl.	Elizabeth J. Haynesworth	780	62		Lot 43, Fairview Ave.

# DIRECT or GRANTOR Index to Deeds — Greenville County, S. C.

REG. U. S. PAT. OFFICE *Chas McCott* County Indexes Since 1888 An Identifying Trade Mark

Open at Proper Tab according to First Letter or Letters of Name and refer to Buff Sub-Index sheet for page reference.

Cott Family Name Index No. 75  
Copyright 1949 A-141580

FILE NUMBER	GRANTORS FAMILY NAMES	GIVEN NAMES ABCDEFGHIJ	GIVEN NAMES JKLMNO	GIVEN NAMES PQRSTUVWXYZ	GRANTEES	BOOK	PAGE	No. of Acres	BRIEF DESCRIPTION, LOCATION, ETC. ( Not Warranted )
DATE OF RECORD									
6181 Aug 24, 1965	Bank			Jr. S.C. Natl.	Jestiles Amusement Co, Inc	780	559		Job Theatre Lease- Lot Main St.
8328 Sept 14, 1965	"			as Committee S.C. Natl.	Street Methodist Church Trustees of Buncombe	782	191		Lot 7, Laurens St.
8340 " 14, 1965	"			Jr. et al S.C. Natl.	James W. Funderburk	782	175		one ave. ultra Vista, also Lot Belmonte Int. Part Lots 14 & 15 Belmonte
8332 " 14, 1965	"			Jr. et al S.C. Natl.	George W. Funderburk	782	181		Lots 29 & 40 Lincoln St. Lots 2 & 6, Lafayette St. & Le Roy Park, Bates Tp
9216 " 22, 1965	"			S.C. Natl.	Charles H. Leopard, et al	782	507		Lot 39, Walnut Lane, etc
10939 Oct 7, 1965	"			of chas. Jr. S.C. Natl.	J. C. Threath, et al, et al	783	531		Tract University Ridge
12169 " 20, 1965	"			of chas., Jr. S.C. Natl.	M. O. Hopkins, et al	784	367		Lot Park Ave. Burns St.
12740 " 25, 1965	"			of chas., Jr. &ville, S.C. S.C. Natl.	Robert Lee Haden, Jr et al	784	514	2	Acres, Cor. Dunbar &
12769 Oct 26, 1965	"			of chas., &ville, S.C. et al S.C. Natl.	William B. Long	784	599		Lot Pendleton St.
13734 Nov 3, 1965	"			chas., &ville, S.C., et al S.C. Natl.	The Salvation Army, Corp.	785	367		Strip forming a part of Cobble St. for Pigtail Alley (closed)
" " "	"			" "	" "	785	367		" " "
13735 " 3, 1965	"			Chas. &ville, S.C. et al S.C. Natl.	Greenville County	785	375		Strip forming a part of Cobble St. for Pigtail Alley (closed)
" " "	"			" "	" "	785	375		" " "
13736 " 3, 1965	"			" "	The Greenville News Piedmont Co	785	383		" " "
18761 Dec 23, 1965	"			Co- Ex. & Jr. et al S.C. Natl.	Charles H. Marchbanks	788	562		Lot Webster St.
18845 " 24, 1965	"			as Trustee S.C. Natl.	Charles W. Bridges	788	589		also strip Lot 6, Sullivan St.

# DIRECT or GRANTOR Index to Deeds — Greenville County, S. C.

I

Cott Family Name Index No. 75  
Copyright 1949 A-141580

Open at Proper Tab according to First Letter or Letters of  
Name and refer to Buff Sub-Index sheet for page reference.

Made by The Cott Index Company, Columbus, Ohio  
Mfg. Cott Patent Index Systems—M

( )

FILE NUMBER	GRANTORS FAMILY NAMES	GIVEN NAMES ABCDEFGH	GIVEN NAMES IJKLMNO	GIVEN NAMES PQRSTUVWXYZ	GRANTEES	BOOK	PAGE	No. of Acres	BRIEF DESCRIPTION, LOCATION, ETC. ( Not Warranted )
DATE OF RECORD									
19092 Dec. 29-1965	Bank			as Executor, et al, S. C. Natl.	City of Greenville	789	35		adjacent to Cleveland Park 3 Tracts = 6.55 acres
20584 Jan. 12-1966	"			as Executor, et al, S. C. Natl.	Lloyd D. Auten	790	45		Lot - West Stone ave.
21388 " 20-1966	"			of Charleston, substitute Sr. S. C. Natl.	J. B. Leaper	790	381		Lot Mulberry St.
24836 Feb. 25-1966	"			of Charleston, Co-Trustee, et al S. C. Natl.	Lawrence Reid	792	540		Cleveland Forest Lot 3, Fernwood Lane,
25195 Mch. 2-1966	"			S. C. Natl.	Robert M. Cobb	793	85		Lots 9 + 10, Washington ave.
25963 " 10-1966	"			Trustee S. C. Natl.	Duke Power Co.	793	481		Right of way
26139 " 11-1966	"			Sr. S. C. Natl.	as Jiv Lewis Plaza trust H. H. Kelleth, Jr. et al	793	539		Parcel 3, 4, 5, 6 + 7, Lewis Plaza.
26141 " 11-1966	"			Sr. S. C. Natl.	B. K. Sutton, et al	793	549		Parcel # 2,
26199 " 11-1966	"			Sr. S. C. Natl.	M. J. Sumner	793	561		+ Augusta Rd. Lewis Plaza Parcel 1, cor. Abideem ave.
28674 Apr. 5-1966	"			Tr. S. C. Natl.	R. W. Robertson	795	394	25.92	acres, Cleveland Tp.
29750 " 15-1966	"			as Trustee, S. C. Natl.	William Cosby, et al	796	267		Lot 11, Nicholstown Hwy. - near City
29952 " 18-1966	"			Co-Trustee, et al S. C. Natl.	T. C. Threath, et al	796	345	788.17	acres, Old Piedmont
1683 July 14-1966	"			as Trustee S. C. Natl.	D. Carl Waldrep	802	120		Lot - Wilton Street.
1984 " 18-1966	"			etal, Co- Trs. S. C. Natl.	Lawrence Reid	802	215		Lot 4, cor. Woodland Way & Fernwood Lane,
"	"			" "	" "	802	215		Cleveland Forest, also
"	"			" "	" "	802	215		Int. Strip.

# DIRECT or GRANTOR Index to Deeds — Greenville County, S. C.

I

( )

REG. U. S. PAT. OFFICE *Chas. McCott* County Indexes Since 1888 An Identifying Trade Mark

Open at Proper Tab according to First Letter or Letters of Name and refer to Buff Sub-Index sheet for page reference.

Cott Family Name Index No. 75 Copyright 1949 A-141580

FILE NUMBER DATE OF RECORD	GRANTORS FAMILY NAMES	GIVEN NAMES ABCDEFGH	GIVEN NAMES IJKLMNO	GIVEN NAMES PQRSTUVWXYZ	GRANTEES	BOOK	PAGE	No. of Acres	BRIEF DESCRIPTION, LOCATION, ETC. (Not Warranted)
7128 Sep. 13, 1966	Banks			as Trustee S.C. Natl.	Ida C. Gaines	805	626		Springwood Cemetery Quitclaims Int. Lot 24-C, (Bakon Rd)
7154 " 13, 1966	"			" " et al	William E. Liverman	806	25		Part Lot 9 Bakon St. & Assignment of Leases.
10209 Oct. 17, 1966	"	of Charleston, Greenville, S.C.		S.C. Natl.	The Shore Company, Inc.	807	595		Cancellation and Re-
11097 " 27, 1966	"			S.C. Natl.	Congers W. Ross	808	271		Lot - Perry Ave.
11098 " 27, 1966	"			S.C. Natl.	Congers W. Ross	808	274		1/5 Int. Lot 4, East Court St.; Lot 5 E. Court St.; 1/5 Int. Lobby, etc.; Lot 6, East Court St.; 1/5 Int. wall - also Lots 1 + 2 River St.; Lots 9 & 10 cor. Hilltop ave. + Edwards St.
"	"			Trustee	" " "	808	274		
"	"			"	" " "	808	274		
12458 Nov. 14, 1966	"			of Charleston, S.C. Inc. S.C. Natl.	Church Wrenn Memorial Baptist	809	231		J. M. Perry East Lots 24 + 25, Sidney St. & Rutherford St.
12568 " 15, 1966	"			of Charleston, S.C., et al Trs. et al	J. Wesley Snyder	809	285		Lot, cor. Echols St. + Rd. - Butler Sp.
12684 " 16, 1966	"	of Charleston, as Ex. + Tr. et al		S.C. Natl.	J. P. Stevens + Co., Inc.	809	317		4 Tracts - Bennetts Bridge
15078 Dec. 19, 1966	"	of Greenville, S.C. as Trustee		S.C. Natl.	Corine Stephens	810	595		Lot 8, Fludd St.
16582 Jan. 9, 1967	"	of Greenville, S.C. as Trustee		S.C. Natl.	C. S. Zimmerman, et al	811	609		Lot 1-A, White Horse Rd. Ave. near City
17398 " 18, 1967	"			et al Trs. et al	Arthur Miller, Jr.	812	291		Part Lot 2 Montgomery
20613 Feb. 27, 1967	"			et al Trs. S.C. Natl.	Jean L. Trammell	814	408		Lot K, West Earle St.



# DIRECT or GRANTOR Index to Deeds — Greenville County, S. C.

I

Cott Family Name Index No. 75  
Copyright 1949 A-141580

Open at Proper Tab according to First Letter or Letters of  
Name and refer to Buff Sub-Index sheet for page reference.

Made by The Cott Index Company, Columbus, Ohio  
Mfg. Cott Patent Index Systems—M

( )

FILE NUMBER	GRANTORS FAMILY NAMES	GIVEN NAMES ABCDEFGHIJ	GIVEN NAMES JKLMNO	GIVEN NAMES PQRSTUVWXYZ	GRANTEES	BOOK	PAGE	No. of Acres	BRIEF DESCRIPTION, LOCATION, ETC. ( Not Warranted )
DATE OF RECORD									
23338 Mch. 29-1967	Bank			etc, substitute Jr.	Blanche H. Zaglin	816	433		River St. also Int. alley Lot Cor. South Main St. &
27679 May 15-1967	"			et al, as Trs.	James Edward Beasley	819	530		Lot - McDaniel Ave.
28199 " 19-1967	"			as trustee	W. Moffett Kendrick,	820	97		less part. Lot 4, Rock Creek Dr. &
29281 " 31-1967	"			Trustee	Billy Z. Ledford, et al	820	629		Bates Tp. 2 Tracts - River Rd.
30948 Jun. 16, 1967	"			Trustee	Forest Hills, a part of	822	41	67.64	Acres, Forest Hills
31636 " 23, 1967	"			Trustee	Lewis & Co., et al	822	302		Jackson St. Int. R/W, etc. Lot Cor. West Broad St. &
31559 " 23, 1967	"			Trustee	Charlie J. Laws, et al	822	325	1.88	Acres, Bates Tp.
380 " 28, 1967	"			S.C. Natl. Tr.	Samuel Boyd, et al	822	449	27.83	Cleveland Tp. Acres, River Rd.
381 " 28, 1967	"			S.C. Natl. Tr.	M. L. Jarnard	822	450		Acres, Cleveland Tp. Lots 5A & 5B, Midway
384 " 28, 1967	"			S.C. Natl. Tr.	Leland Buedette, et al	822	451	3.96	Cleveland Tp. Acres, Long Shoals Rd.
378 " 28, 1967	"			Trustee	Thomas H. Boyd, et al	822	452	4.17	Acres, River Rd.
379 " 28, 1967	"			Trustee	Darlene Duran	822	453	13.5	Acres, Cleveland Tp.
382 " 28, 1967	"			Trustee	Wesley A. Poole	822	454		Beattie Hgts., Cleveland Tp. Lot 31, Wannon Circle,
383 " 28, 1967	"			Trustee	William A. Poole	822	455		Cleveland Tp. Lot 60, Long Shoals Rd.
665 " 30, 1967	"			" "	John D. Gillespie, et al	822	569		Int. Strip Lots 7 & 8, Ackley St.
691 " 30, 1967	"			et al, Co. Executors S.C. Natl. Tr.	101 East North St. Corp.	822	595		St. & North Brown St. Int. Lot Cor. East North

I

# DIRECT or GRANTOR Index to Deeds - Greenville County, S. C.

( )

REG. U. S. PAT. OFFICE *Chas McCott* County Indexes Since 1888 An Identifying Trade Mark

Open at Proper Tab according to First Letter or Letters of Name and refer to Buff Sub-Index sheet for page reference.

Cott Family Name Index No. 75 Copyright 1949 A-141580

FILE NUMBER DATE OF RECORD	GRANTORS FAMILY NAMES	GIVEN NAMES ABCDEFGHIJ	GIVEN NAMES JKLMNO	GIVEN NAMES PQRSTUVWXYZ	GRANTEES	BOOK	PAGE	No. of Acres	BRIEF DESCRIPTION, LOCATION, ETC. ( Not Warranted )
1606 July 12, 1967	Bank			as Trustee S.C. Natl.	J. L. Halt	823	309		near Swille Lot 2, Georgia Rd., Lot
11753 " 13-1967	"			as Successor Trustee S.C. Natl.	Frances Lee Floyd	823	369		3/20th Int. N. North St. 1/2 Int. Lot, N. main St.
"	"			" "	" "	823	369		Lot, main, Coffee + Laurens Sta. + City.
"	"			" "	" "	823	369		Int. Leases & Rentals.
2587 " 21, 1967	"			Jr., et al " "	Baptist Church Wrenn Memorial	824	129		Lots 26 + 27, Sidney St.
4913 Aug. 14, 1967	"			of Charleston, S.C. Natl.	Town of Mauldin	826	123		Right of Way J. L. Lee, Jr. Farm.
15471 " 18-1967	"	as ex. + Tr., et al		S.C. Natl. Trustee	Henry C. Harding	826	407		Part Lot 54, La Mont
8323 Sep. 18-1967	"			S.C. Natl. Tr.	Roy Phillips Phillips	828	529	4.34	acres, S.C. Beattie Est. Est.
8321 " 18-1967	"			S.C. Natl. Tr.	Mary Frances Robertson	828	527	7.48	acres, Prop. S.C. Beattie Prop. S.C. Beattie Est.
8322 " 18-1967	"			S.C. Natl. Tr.	Clarence Poole	828	528		Lot 69, Long Shoals Rd.
8374 " 2.2, 1967	"			S.C. Natl. Tr.	Fidelity Company, Inc.	829	78	2.67	acres, Cor. Pleasantburg Ave. (S.C. Hwy. 291) + Lawrence Hill Rd. + Int. others prop.
"	"			" "	" "	829	78		
9171 " 27, 1967	"			Trustee S.C. Natl.	Essie J. Cox Lewis	829	341	0.95	Acres, near Marietta Cleveland Forest.
10272 Oct. 6, 1967	"			Co. Trustee, et al S.C. Natl.	Henry Ray Williams	830	207		Quitclaim Deed + Strip
15402 Nov. 30, 1967	"			of Charleston, et al, et al S.C. Natl.	Margaret M. Patton	833	552	0.59	Acres, Langston St. Ave. near City
15448 Dec. 1, 1967	"			Chav. (Hills, Branch) Jr. S.C. Natl.	Mary L. Cook, et al	833	578		Lot 9, Blk. L, West Prentiss

# DIRECT or GRANTOR Index to Deeds — Greenville County, S. C.

I

Cott Family Name Index No. 75  
Copyright 1949 A-141580

Open at Proper Tab according to First Letter or Letters of  
Name and refer to Buff Sub-Index sheet for page reference.

Made by The Cott Index Company, Columbus, Ohio  
Mfg. Cott Patent Index Systems—M

( )

FILE NUMBER	GRANTORS FAMILY NAMES	GIVEN NAMES ABCDEFGH	GIVEN NAMES IJKLMNO	GIVEN NAMES PQRSTUVWXYZ	GRANTEES	BOOK	PAGE	No. of Acres	BRIEF DESCRIPTION, LOCATION, ETC. ( Not Warranted )
DATE OF RECORD									
16228 Dec. 8-1967	Bank	as Substituted Trustee			husk, Jr S. C. Natl. Land Sapp Zunder-	834	224		1/5 Int. Lots 4, 5 + 6, East Court St.; Lot River St. + Lots 9 + 10, cor. Hill - top Ave. + Edwards St. Int. Stairway + Wall
"	"			" "	" "	834	224		St. Midway green. Lots 3 B + 4 B, Incline Beattie Heights
"	"			" "	" "	834	224		Lots 40 + 41, Wannon Circle,
19471 Jan. 19, 1968	"			Jr. S. C. Natl.	John C. Jarrard	836	385		8.54 acres + 56.75 acres, 4 antt 7p.; also 21.29 acres, Lakeside Dr.
21066 Feb. 9, 1968	"			Jr. S. C. Natl.	Walter Coleman Corp.	837	419		
22986 Mar. 1-1968	"	as Committee.		S. C. Natl.	Consolidated Capital	839	10		
"	"			" "	" "	839	10		
23317 " 6-1968	"	et al, as		Jr. S. C. Natl.	Grille Dist. of the Blue Scouts of America.	839	80		Int. Lots 1311, 1312 + 1313, Lake Lanier.
"	"			" "	Ridge Council of Boy	839	80		
23766 " 11, 1968	"			Jr., et al S. C. Natl.	Lillian Faye Robertson Corp. of Delaware	839	368		Lot 18, Phillip's Lane + North Pleasantburg St. East cor. Lowndes Hill Rd.
27414 Apr. 22, 1968	"			Jr. S. C. Natl.	Pacific Coast Realty	842	385		
29702 May 16, 1968	"			Jr. S. C. Natl.	Margaret I. Brissey	844	273		Lot, River St. + Utility St. City.
1056 July 12, 1968	"			as Jr., et al S. C. Natl.	George J. Howard	848	322		Lot W. Washington St.
2162 " 25, 1968	"			of Charleston, S.C. Jr. S. C. Natl.	Carolyn C. McConnell	849	177		Lot 28, Phillip's Lane East Coffee St.
4792 Aug. 26, 1968	"			of Char.ville Branch, Jr. S. C. Natl.	C. Victor Pyle, Jr.	851	55		Lot cor. North Service St. + J. M. Perry.
4867 " 27, 1968	"			et al S. C. Natl., Jr.	Wrenn Mem. Baptist Chud	851	141		Lot 41, Toledo St. Subd.

# DIRECT or GRANTOR Index to Deeds — Greenville County, S. C.

REG. U. S. PAT. OFFICE *Chas. McClellan* County Indexes Since 1888 An Identifying Trade Mark

Open at Proper Tab according to First Letter or Letters of Name and refer to Buff Sub-Index sheet for page reference.

Cott Family Name Index No. 75 Copyright 1949 A-141580

FILE NUMBER DATE OF RECORD	GRANTORS FAMILY NAMES	GIVEN NAMES ABCDEFGHIJ	GIVEN NAMES JKLMNO	GIVEN NAMES PQRSTUVWXYZ	GRANTEES	BOOK	PAGE	No. of Acres	BRIEF DESCRIPTION, LOCATION, ETC. ( Not Warranted )
6255 Sept. 11, 1968	Bank			Substitute Tr. S.C. Natl.	Genela B. Karst	852	134		Lat 92
7780 " 27, 1968	"			S.C. Natl.	B. Jack Foster	853	131		Agreement - Release from Real Property
8275 Oct. 3, 1968	"		of Charleston	et al, Exrs. S.C. Natl	Joyce E. Raines	853	361		Fairview Ave. Alta Vista Subd. Lat 44 Cor. Mc Iver St. + Beattie Heights - Marietta.
8607 " 8, 1968	"			Jr. S.C. Natl.	Hattie N. Huff	853	511		Lat 53 + 54, Log Shoals Rd.,
10560 " 30, 1968	"		Charleston, S.C. (Successor by merger of Miller, S.C.)	to first Natl. S.C. Natl. Jr.	Claire B. Bergin	855	129		Lat 22, Phillips Lane
10863 Nov. 1, 1968	"		of Charleston	Exrs. + Tr. " " "	First Piedmont Bank + Trust Co.	855	279	2.35	acre tract North Main St., also .298 acre tract 25 ft. alley + lot line strip on 35 ft. alley
11091 " 5, 1968	"			Charleston S.C. Jr. S.C. Natl. Bank	Ford Leasing Dev. Co.	855	283	9.74	(U.S. Hwy. 276) Acres, Lakewood Rd. + Stone Ave.
15593 Dec. 31, 1968	"			et al S.C. Natl. Jr.	William S. Johnston, Jr.	859	21		Lat Cor. Rutherford St. +
17221 Jan. 21, 1969	"			S.C. Natl. Jr.	Joe C. Mc Kinney, et al	860	380		2 tracts Cleveland Tp.
18708 Feb. 6, 1969	"		(Formerly First Natl. - of Greenville, S.C.)	S.C. Jr. S.C. Natl. Sub.	S.C. State Hwy. Dept.	861	472		Lat Glover + Anne St. City Cleveland Tp.
20345 " 27, 1969	"			S.C. Natl. Jr.	Greenville County	863	28		Log Shoals Rd. (Formerly Birnie St.)
22061 Mar. 13, 1969	"		of Charleston, S.C. Exrs. + Tr.	S.C. Natl.	C.C. Coleman, Jr.	864	201		Lat Marley Alley
22156 " 19, 1969	"			Charleston, et al S.C. Natl. of	Chas. A. Rice	864	257		Int. strip in Moulding Cleveland Tp.
24822 Apr. 17, 1969	"			Trustee S.C. Natl.	J. L. Kirby	866	193		Tract, Skyland Dr., "

# DIRECT or GRANTOR Index to Deeds — Greenville County, S. C.

Cott Family Name Index No. 75  
Copyright 1949 A-141580


Open at Proper Tab according to First Letter or Letters of  
Name and refer to Buff Sub-Index sheet for page reference.

Made by The Cott Index Company, Columbus, Ohio  
Mfg. Cott Patent Index Systems—M

FILE NUMBER	DATE OF RECORD	GRANTORS FAMILY NAMES	GIVEN NAMES ABCDEFGHIJ	GIVEN NAMES JKLMNO	GIVEN NAMES PQRSTUVWXYZ	GRANTEES	BOOK	PAGE	No. of Acres	BRIEF DESCRIPTION, LOCATION, ETC. ( Not Warranted )
25073	Apr. 21, 1969	Bank			S.C. Natl. Jr.	Joy Surett	866	372		Near Marietta, S.C. Lot 62, Long Shoals Rd., Buncombe Co.
26032	May 1, 1969	"	of Charleston,	successor by merger to First Natl.	S.C. Natl.	Henry P. Williamson, Jr., et al	867	117		1/2 Int. Lot, Laurens, Coffee & Rd. & Blais St.
28798	Jan. 2, 1969	"			S.C. Natl.	Humble Oil & Refining Co.	869	111		Lease - Tract Comdurgan Beattie Heights.
29841	" 13, 1969	"			" " Jr.	Edward Surett, et al	870	3		Lots 50 & 51, Sec. 3, Beattie Ests.
29840	" 13, 1969	"			" " "	Mary Frances Robertson, Sanitation & Sewer Dist.	870	9	8.31	Acres (Tract 76), S.C., Cleveland Sp.
30470	" 19, 1969	"			S.C. Natl. Jr.	Marietta Water, Fire, & Power	870	261	18.5	Acres, prop. S.C. Beattie Estate,
30561	" 20, 1969	"			" " "	St. ... ..	870	333		Lot Frank site Ward 1 - City.
" "	" "	"			" " "	" " "	870	335		" " "
1190	July 15, 1969	"	as Adm. C.J.A., et al		S.C. Natl.	Elma B. Blackman	871	603		Lot 2, Blk. G. Prestisa Ave.
1397	" 17, 1969	"			of Charleston, et al	Thomas E. Barton, Jr., et al	872	100	32.7	Acres, U. S. Hwy. 25, South of End, near City
2407	" 30, 1969	"			Trustee	Lillian F. Robertson	872	610		Lot 19, Phillips Trail Beattie Hgts., Marietta.
3206	Aug. 8, 1969	"			of Greenville, Jr.	James Williams	873	410		2 Tracts (Lots 32 & 36), Lot 52, Riverside Dr., City
16172	Sept. 11, 1969	"			S.C. Natl. Jr.	Betty E. Kudge	875	521		Lots 48, 47, 49, 50 & 51 & Part, Brown, Coffee & North Spring St.
6278	" 12, 1969	"			Charleston Jr.	et al Ramath A. Humphreys	875	527		Int. Lot, Bounded by Washington
7444	" 26, 1969	"			Greenville S.C. Jr.	et al Thomas Jackson Campbell	876	453	109.26	Acres, Rivers Rd. Beattie Hgts.
7442	" 26, 1969	"			S.C. Natl. of	et al Charles W. Robinson	876	451		Lot 26, Service Rd.,

# DIRECT or GRANTOR Index to Deeds — Greenville County, S. C.

REG. U. S. PAT OFFICE *Chas. McCott* County Indexes Since 1888 An Identifying Trade Mark

 Open at Proper Tab according to First Letter or Letters of Name and refer to Buff Sub-Index sheet for page reference.

Cott Family Name Index No. 75  
Copyright 1949 A-141580

FILE NUMBER DATE OF RECORD	GRANTORS FAMILY NAMES	GIVEN NAMES ABCDEFGH	GIVEN NAMES IJKLMNO	GIVEN NAMES PQRSTUVWXYZ	GRANTEES	BOOK	PAGE	No. of Acres	BRIEF DESCRIPTION, LOCATION, ETC. ( Not Warranted )
7443 Sept. 26, 1969	Bank			S. C. Natl. Jr.	et al Thomas Jackson Campbell,	876	452	50	Acres, Prop. of S. C. Beattie Est.
8350 Oct. 7, 1967	"			of Charleston	" Barbara S. Hughes	877	197		Lot 177, Cor. Robin Hood Rd + Scarlett St. (Green Forest Rd)
"	"			"	"	877	197		Sherwood Forest Bayne Add. + Adj. strip.
10355 Nov. 31, 1969	"			"	" Jr. S. + W. Inc.	878	464		Lots 9 + 9-1/2, Jay St., Blk. 7
11317 Nov. 13, 1969	"			"	" " Maggie Williams	879	271		3 Beattie Hgts. Marietta Lot 55 Long Shoals Rd., Sec. 3
11318 " 13, 1969	"			"	" " Lester Jack Laws	879	273		near Marietta, Cleveland, Ga. Lots 9A + 9B, Geer Hwy. Midway, acres
11320 " 13, 1969	"			"	" " C. B. Andrews, et al	879	277		Rd., Sec. 3 Beattie Hgts. Lots 57, 58 + 59 Long Shoals
11319 " 13, 1969	"			"	" " Homer Styles	879	275		Beattie Est. 2 Tracts, River Rd., S. C.
11959 " 20, 1969	"			Charleston, S.C.	S. C. Natl. of William P. Harris, et al	879	584		Plaza, City 1/3 Int. lot in The McAlister
8673 Oct. 10, 1969	"			"	et al Duke Power Co.	877	375		Right of Way West Prentiss Ave. City
14081 Dec. 19, 1969	"			Charleston, S.C.	S. C. Natl. of Ada A. Spain, et al	881	285		Life Est., et al Lot 7, Blk. 2
16072 Jan. 16, 1970	"			Giville, S.C.	S. C. Natl. of Giville County Sewer Authority	883	43		Right of Way
16091 Jan. 19, 1970	"			Giville, S.C.	S. C. Natl. of Joe V. De Bellas	883	98		Blk. 5, Midway, acres. Lots 27 + 28, Skyland Dr.
19904 Mar 12, 1970	"			Giville, S.C.	S. C. Natl. of Floyd L. Land, et al	885	649		Lot 63, Long Shoals Rd.
25001 " 13, 1970	"			"	" " Duke Power Co	886	89		Right of way
<del>2544</del> <del>Mar 19, 1970</del>	Error S44 Southern BK + TR			"	<del>W. H. Alford</del>	<del>886</del>	<del>298</del>	<del>2.75</del>	<del>Acres, Chick Spgs. Ga.</del>

# DIRECT or GRANTOR Index to Deeds — Greenville County, S. C.

Cott Family Name Index No. 75  
Copyright 1949 A-141580

☞ Open at Proper Tab according to First Letter or Letters of  
Name and refer to Buff Sub-Index sheet for page reference.

Made by The Cott Index Company, Columbus, Ohio  
Mfg. Cott Patent Index Systems—M

( )

FILE NUMBER	GRANTORS FAMILY NAMES	GIVEN NAMES ABCDEFGH	GIVEN NAMES IJKLMNO	GIVEN NAMES PQRSTUVWXYZ	GRANTEES	BOOK	PAGE	No. of Acres	BRIEF DESCRIPTION, LOCATION, ETC. ( Not Warranted )
DATE OF RECORD									
21155 Mar. 27, 1970	Bank			Grille, S.C. Jr. S.C. Nat'l.	James F. Brown	886	632		Beattie Heights, Sec. 1. Lots 27 + 28, Service Rd., Strip Donaldson Center R/W or Easement over
22568 Apr. 16, 1970	"			" " et al Southern Railway Co.		888	143		
24395 May 8, 1970	"			Gr. et al S.C. Nat'l.	Southland Oil Corp.	889	431		Lease Lot Rutherford Rd.
27853 Jun. 18, 1970	"			Grille, S.C. Jr. S.C. Nat'l.	J. E. Jolley	892	289		Hgts., Cleveland Twp. Lot 47 Sec. 2 Beattie
28002 June 23, 1970	"			" "	Phillip W. Rathbone, et al	892	545		Marietta Lot 61 Long Shoals Rd., near Hill, City
1375 July 17, 1970	"			" "	Edward M. Meadson	894	303		Lot 21 Aberdeen Dr., Park
3418 Aug. 11, 1970	"			" "	Alice G. Burton	896	15		Lots 48 + 49 Sec. 2 Long Shoals Rd. Beattie
" "	"			" "	" " "	896	15		Hgts., Cleveland Twp.
4989 " 28, 1970	"			" "	Gladys Breedlove	897	175	14.26	acres Long Shoals Rd. Loop, Washington Hgts.
7000 Sept. 22, 1970	"			Successor Jr. S.C. Nat'l.	Emma Sullivan	899	103		Lot 12 Sec. 7, Washington
8861 Oct. 13, 1970	"			S.C. Nat'l, Jr.	Martin F. Baker, et al	900	345	49.03	acres Skyland Dr. Rd. Beattie Hgts. Marietta
8862 " 13, 1970	"			" " "	Maria Belle Gardner	900	343		Lot 52 Sec. 3, Long Shoals
9219 " 16, 1970	"			as Co-Jr. et al S.C. Nat'l.	Peoples Nat'l Bank Grille, S.C.	900	513		Memorandum of Lease
13337 Dec. 7, 1970	"			Jr. S.C. Nat'l.	James W. Swille, et al	904	129	1.20	Acres "Midway acres" Cleveland also Lot River Rd.
13713 Dec. 10, 1970	"			" "	James B. Tankersley	904	298		Lot cor. Sammons & Rigdon Rds.
13703 Dec. 10, 1970	"			Successor Jr. S.C. Nat'l.	Annie Bell Hall Carey	904	308		Int. Lots 8 + 10 May Ave. City & Int. Part Tract 40 & Lot Sammons Hall Rd. Chick Sps. Twp. & Int. Lot
"	"			" "	" " " " "	904	308		Phillips' trail, Paris mt. Twp.

# DIRECT or GRANTOR Index to Deeds — Greenville County, S. C.

REG. U. S. PAT. OFFICE *Chas McCotts* County Indexes Since 1888 An Identifying Trade Mark

Open at Proper Tab according to First Letter or Letters of Name and refer to Buff Sub-Index sheet for page reference.

Cott Family Name Index No. 75  
Copyright 1949 A-141580

FILE NUMBER	GRANTORS FAMILY NAMES	GIVEN NAMES ABCDEFGH	GIVEN NAMES IJKLMNO	GIVEN NAMES PQRSTUVWXYZ	GRANTEES	BOOK	PAGE	No. of Acres	BRIEF DESCRIPTION, LOCATION, ETC. ( Not Warranted )
15258 Dec. 31, 1970	Bank			<i>of Charleston, Jr.</i>	S. C. Nat'l Crawford Realty Co.	905	367		Lot Roper Mt. Rd. near City Church Cemetery
16364 Jan. 15, 1971	"				S. C. Nat'l W. H. Revis, etal	906	381		Lot 99 White Oak Baptist
17643 Jan. 29, 1971	"			" "	Betty Jo Radford	907	465		Beattie Hgts. Marietta Cleveland Sp. Lot 10 Sec. 1 Chestnut Ridge Rd.
17644 Jan. 29, 1971	"			" "	Linnie J. Cleveland, etal	907	466		"Midway Acres" Cleveland Sp. Lot 24 Blk 5 Skyland Dr.
17645 Jan. 29, 1971	"			" "	M. L. Jarrard	907	469		Lots 7A, 7B, 8A, & 8B and Part Lot 6A & 6B, Beer Hwy Midway Acres Cleveland Sp.
"	"			" "	" "	907	469		Joe. City.
19631 Feb. 23, 1971	"			<i>of Greenville Adm'n</i>	Davis Enterprises, Inc.	909	311		Lot W. Washington St. & Butler
21066 Mar. 11, 1971	Bank			<i>Successor by merger to First Nat'l Bank</i>	S. C. Nat'l David B. Brown, Jr.	910	390	106.45	acres (S.C. Beattie Est.)
21628 Mar. 17, 1971	"			" "	Anna Stathos	911	35		Lot 12 Blk 1 Rhett St.
21629 Mar. 17, 1971	"			" "	" "	911	24		Lot 21 Blk 2 Pendleton St.
22929 Apr. 2, 1971	Bank			" "	Janice F. Gilmer	912	57	10	acres Dewenger Rd. near City
22928 Apr. 2, 1971	"			" "	" " "	912	58	34.4	" " " " "
29098 May 14, 1971	"			" "	Poinsett, Inc. Home Credit Co. of	915	179		St. Lease - Building East North Rd. Cleveland Sp.
27568 May 19, 1971	"			" "	S. C. Nat'l M. L. Jarrard	915	453	6.11	acres - Tract 74, Long Shoals, St. Boyce Add. City
28646 May 28, 1971	"			" "	<i>prises, Inc</i> Threatt-Troxwell Enter-	916	369		Int. part Lot 1 Blk 11 E. 4 <sup>th</sup> St. Cemetery
28809 May 31, 1971	"			<i>of Charleston, Co. - Jr., etal</i>	" " Gertrude Supt. Curston	916	498		Lots 346 Sec. 49 Christ Church

**MICROFILMED**





# DIRECT or GRANTOR Index to Deeds - Greenville County, S. C.

REG. U. S. PAT. OFFICE *Chas. McCott* County Indexes Since 1888  
An Identifying Trade Mark

Open at Proper Tab according to First Letter or Letters of Name and refer to Buff Sub-index sheet for page reference.

Cott Family Name Index No. 75  
Copyright 1949 A-141580

FILE NUMBER DATE OF RECORD	GRANTORS FAMILY NAMES	GIVEN NAMES ABCDEFGHIJ	GIVEN NAMES JKLMNO	GIVEN NAMES PQRSTUVWXYZ	GRANTEES	BOOK	PAGE	No. of Acres	BRIEF DESCRIPTION, LOCATION, ETC. (Not Warranted)
17126 Dec 21, 1971	Bank			Jr. S.C. Nat'l	Jr., et al Thaddeus B. Reeves	932	189	99.30	Sixles, Fairview Sp Acres County Rd., near
17348 Dec 23-1971	"			" "	M. L. Jarrard	932	337		Lot 70 Long Shoals Rd - Shoals Rd.
17349 Dec 23-1971	"			" "	Jerry Wilkey	932	335		Tract 1-9 .62 Acres, Long
19834 Jan 21-1972	"			" " et al	et al, Jr. Richard H. Carpenter	934	372		Lot Augusta Rd., City Terrace
20362 Jan 27-1972	"			Jr. S.C. Nat'l	Cad Jones Phide	934	577		Lot 16 Spring Brook Shadow Lane
21241 Feb 7-1972	"			S.C. Nat'l	Richard M. Farris, et al	935	555		Release, R/P Agrie Lot 91, Purchase Real Estate
21290 Feb 8-1972	"			" (of Charleston), S.C.	Corp. First Hartford Realty	935	617		Memorandum of Option to
22121 Feb 16-1972	"			Ext + Jr. S.C. Nat'l	Ext + Jr. Gordon E. Mann	936	337		Lot David St, City
22704 Feb 23-1972	"			Bank, Ext. S.C. Nat'l	Ext W. E. Gristau	126	578		Lot 2, Washington Place, near City
24397 Mar 13-1972	"			of Charleston, Ext. S.C. Nat'l	Sliding, Inc.	938	172		Part Lot, Montgomery Ave. Sto
25129 Mar 20-1972	"			(Co. Tr.) S.C. Nat'l	Ext City of Greenville	938	567		Lot Cn, Buncastle + Lawrence
26439 Apr 3-1972	"			" Jr.) "	Lewis Strickland	940	81	15.37	Acres, Glen Hwy (U.S. Hwy 276) Rd.
26438 Apr 3-1972	"			"	Maggie Williams	940	83		Lot 56, Sec. 3, Long Shoals "Midway Acie"
26437 Apr 3-1972	"			"	Floyd C. Lasse	940	85		Lots 29 + 30 Skeland Av. Saluda Sp.
30395 May 9-1972	"			Ext + Jr. "	Exc. Burgin Motors Co.	943	55	4.50	Acres Stoney Valley Rd Saluda Sp.
30393 May 9-1972	"			"	" " "	943	56	8.85	Acres Stoney Valley Rd.

(over)

# DIRECT or GRANTOR Index to Deeds — Greenville County, S. C.

Cott Family Name Index No. 75  
Copyright 1949 A-141580

☞ Open at Proper Tab according to First Letter or Letters of  
Name and refer to Buff Sub-Index sheet for page reference.

Made by The Cott Index Company, Columbus, Ohio  
Mfg. Cott Patent Index Systems—M

( 1 )

FILE NUMBER	GRANTORS FAMILY NAMES	GIVEN NAMES ABCDEFGH	GIVEN NAMES IJKLMNO	GIVEN NAMES PQRSTUVWXYZ	GRANTEES	BOOK	PAGE	No. of Acres	BRIEF DESCRIPTION, LOCATION, ETC. ( Not Warranted )
31687 May-22-1972	Bank			Nat'l. Ex. S. C.	John W. Grady III	944	201		Burcombe St. Lot 4 Alexander St + also 3 Lots Biggs Ave.
B1689 May-22-1972	"			" (of condition)	John W. Grady III	944	179		Lots 1, 2 + 3 Alexander St.
31790 May-23-1972	"			"	Larry H. Coake	944	273		Lots 148, 149, 150 + 151 Cor. Brookside Way + Heather Way
"	"			"	" " "	944	273		"Marshall Forest" Las Piedras Ave.
1803 July 26, 1972	"			" Ex'te	John W. Grady, III	949	405		Lots 21 thru 32 Inclin. Mont- gomery Ave. LaBruce St
"	"			"	" " "	949	405		(May St) Pickney St + Hampton
2159 July 24-1972	"			" Jr.	Rachel W. Odom	949	579		Lot 68 Long Shoals Rd. Salmon Rd.
2465 July 26, 1972	"			"	Patricia G. Shelton	950	71	68.40	Acres cor. Ryan Rd. + Sville Sp
3060 Aug-1-1972	"			Nat'l. S. C.	Walter S. Griffin Jr.	950	484		2 Lots E. North St. St.
3454 Aug-3-1972	"			" Jr. (of condition)	Max H. Foster	951	37		Lot Cor. Stall + Strathairn
4750 Aug-16-1972	"			"	" Textile Amusement (Comm. for Theo Terrell Graham)	952	381		Assignment Woodville Ave. "Traylor Pk" etc
5073 Aug 18, 1972	"			S.C. Nat'l.	Allen L. Freeman et al	952	214		Lot 245 + Part Lot 246
7520 Sept 11, 1972	"			S.C. Nat'l.	Leroy Roberts	954	569		Lot 66 Long Shoals Rd. Shoals Rd.
7521 " " "	"			" "	M. L. Jarrard	954	591		Tract 73 = 7.07 Acres Long
7695 Sept 12, 1972	"			Charleston Ex. + Tr. S.C. Nat'l.	Joseph B. Shalaby	954	642		Lot 13 Blk. 1 Ellison St. City
8140 Sept 15, 1972	"			S.C. Nat'l.	Grady Hamby et al	955	299		Lot W. Georgia Rd. Sville

# DIRECT or GRANTOR Index to Deeds — Greenville County, S. C.

REG. U. S. PAT. OFFICE *Chas McCott* County Indexes Since 1888 An Identifying Trade Mark

Open at Proper Tab according to First Letter or Letters of Name and refer to Buff Sub-Index sheet for page reference.

Cott Family Name Index No. 75 Copyright 1949 A-141580

FILE NUMBER DATE OF RECORD	GRANTORS FAMILY NAMES	GIVEN NAMES ABCDEFGHIJ	GIVEN NAMES JKLMNO	GIVEN NAMES PQRSTUVWXYZ	GRANTEES	BOOK	PAGE	No. of Acres	BRIEF DESCRIPTION, LOCATION, ETC. ( Not Warranted )
8574 Sept. 20, 1972	Bank			Nat'l. Tr. South Carolina	Bank of Charleston South Carolina National	955	497		in Lease Lot. S. Main St. Also int. Shoals Rd.
8575 Sept. 20, 1972	"			" "	Carson Laws, etal	955	503		Tract 3 = 5 Acres Long
8576 Sept. 20, 1972	"			" "	J. B. Moore	955	501		" Beattie Hgts. Sec. 1" Lots 33+35 Deer Hwy.
9405 Sept. 27, 1972	"			" " Jr.	Greenville County	956	327		Shoals Cleveland Tp. (50 Ft. Rd.) Lot Cor. Incline St. + North Long
9404 Sept. 27, 1972	"			" " "	" "	956	328		Cleveland Tp. (50 Ft. Rd. known as Access (Rd.) Parcel U. S. Hwy. 276 "Midway Acres" + Profits
9637 Sept. 29, 1972	"			S.C. Nat'l of Charleston	Seaman's Bank for Savings John W. Grady, III etal	956	445		Assignment of Leases, Rents, Pinckney St. Lot Cor. Montgomery Ave. + Washington St. 15 ft. alley R/W
10625 Oct. 9, 1972	"			" " Exors Exors + Jr.	H'ville Board of Realtors Inc Auditorium District	957	311		Lots 1, 2, and portion Lot 3 E. (Glover St.)
11691 Oct. 18, 1972	"			S.C. Nat'l as Successor	Greenville Memorial	959	513		Lot Cor. Ann + Academy St.
13479 Nov. 3, 1972	"			S.C. Nat'l as TR.	Robert L. Ware, TR.	959	608		3 tracts Austin Tp. Reland Hgts, Sville, Austin Tp.
13581 Nov. 6, 1972	"			S.C. Nat'l Jr.	D. B. Welber	960	346		Lots 47, 48 + 49 Todd Cir.
14492 Nov. 14, 1972	"			" " " TR.	William R. Hodges	960	561		Lot 5 Laurens, Rich
14928 Nov. 17, 1972	"			" " " Chas. Jr., etal	Horden E. Mann etal	961	411		New Buncombe Hwy. + Marlin St. Lots 40, 39, + part lots 38 + 37 Cor.
15764 Nov. 28, 1972	"			S.C. Nat'l of Charleston	John M. Corpening etal	961	495		Release
15905 Nov. 29, 1972	"			S.C. Nat'l etal, TRs.	H'ville County	961	631		Lot E. North St.
16094 Dec. 1, 1972	"			S.C. Nat'l TR.	M. L. Jarman	963	129		Ad Lots 64 + 65 Long Shoals

# 2701 of ... Bl. 126 of pg 178 Charleston 17-86  
James S. ...

# DIRECT or GRANTOR Index to Deeds — Greenville County, S. C.

Cott Family Name Index No. 75  
Copyright 1949 A-141580

☞ Open at Proper Tab according to First Letter or Letters of  
Name and refer to Buff Sub-Index sheet for page reference.

Made by The Cott Index Company, Columbus, Ohio  
Mfg. Cott Patent Index Systems—M

( )

FILE NUMBER	DATE OF RECORD	GRANTORS FAMILY NAMES	GIVEN NAMES ABCDEFGH	GIVEN NAMES IJKLMNO	GIVEN NAMES PQRSTUVWXYZ	GRANTEES	BOOK	PAGE	No. of Acres	BRIEF DESCRIPTION, LOCATION, ETC. ( Not Warranted )
17594	Dec. 12, 1972	Bamb			TR. S.C. Nat'l	M. L. Jarrard	963	181		Midway Acres, Lot 23 Blk 5 Incline St. = Tract 13.
18567	Dec. 29, 1972	"			TR. S.C. Nat'l	First Hartford Realty Corp.	964	25	14.99	Acres S.C. 146 Woodruff
19333	Jan. 9, 1973	"	Included in Error See Collins		Exec. Stat S.C. Nat'l	H'ville County Sewer Authority	964	431		(R/W)
21744	Feb. 2, 1973	"			Exec. Stat " "	Hilbreath Co. Inc.	966	339		"Barndale" Lot 31 Rockingham Rd.
23936	Feb. 26, 1973	"			Committee for Mayor A. Redden S.C. Nat'l	Rackley, Elder + Developer Inc.	968	250		Austin Tp. Lot 6, D. J. Holland Sub Div.
25311	Mar. 9, 1973	"			S.C. Nat'l	Duncan Cameron Surrentine, Jr.	969	375		Trust Agree.
26143	Mar. 19, 1973	"			of Chas. Jr. + Exec. S.C. Nat'l	Lloyd R. Cato	970	289		Int. Lots 2, 3, 4, 25 + 26 + part lot 27 White Horse Rd. (S.C. Hwy. 250)
"	"	"			" "	" "	970	289		Sec. T Fallin Annex. also Int. Lot 1, Cor. Earle Dr. + White Horse Rd. (S.C. 250) Sec. T Fallin Annex.
"	"	"			" "	" "	970	289		(S.C. Hwy. 250) Sec. T Fallin Annex
26143	Mar. 19, 1973	"			of Chas. Jr. + Exec. S.C. Nat'l	Lloyd R. Cato	970	295		Lot 5, 6 + 7 White Horse Rd. Rd. (S.C. Hwy. 250) near City.
26103	"	"			of Chas. Jr. + Exec. S.C. Nat'l	Claud. F. Cato, Jr.	970	305		5 Int. 4.42 Acres White Horse
26638	Mar. 23, 1973	"			of Chas. S.C. Nat'l	City of Greenville	970	581		Easement + Agreement
27276	MAR. 29, 1973	"		TR. for Sara Marshall Priddy	" " "	C. J. Priddy	971	272		Walton St. Spring Brook Terrace Lots 13 + 14 Cor. Daydens +
28734	April 10, 1973	"		Exec. for Eva M. Hugh Hood	" " "	Harris Sewer, Police + Fire Dist	972	245		R/W (8-3-3)
"	"	"			" " "	" " "	972	247		R/W (8-1-3)
"	"	"			" " "	" " "	972	249		" (8-1-12)

# DIRECT or GRANTOR Index to Deeds — Greenville County, S. C.

REG. U. S. PAT. OFFICE *Chas. McCulloch* County Indexes Since 1888 An Identifying Trade Mark

Open at Proper Tab according to First Letter or Letters of Name and refer to Buff Sub-index sheet for page reference.

Cott Family Name Index No. 75  
Copyright 1949 A-141580

FILE NUMBER	GRANTORS FAMILY NAMES	GIVEN NAMES ABCDEFGH	GIVEN NAMES IJKLMNO	GIVEN NAMES PQRSTUVWXYZ	GRANTEES	BOOK	PAGE	No. of Acres	BRIEF DESCRIPTION, LOCATION, ETC. ( Not Warranted )
28734 April 10, 1973	Bank			Exec. for Eva M. Hugh Hood	The Dist. S.C. Nat'l Bank	972	251		R/W (8-1-14)
"	"			" "	" " "	972	253		" (8-1-13)
"	"			" "	" " "	972	255		" (8-3-4)
"	"			" "	" " "	972	257		" (8-3-1)
"	"			" "	" " "	972	259		" (8-3-2 + 8-2-2)
28727 April 10, 1973	"			of Charleston	Tanglewood Baptist Church	972	334		Real Est. Prop. Agree.
28900 April 14, 1973	"			of Char., TR. for Sois Cooky	The for the city of A'ville, S.C. Redevelopment Authority	972	436		Also int. Alley Lots 5 E. Washington St.
28903 April 11, 1973	"			TR. for Duncan Cameron Turner, Jr.	Edgar D. Pouch	972	433		Rockingham Rd. "Barbados Rev." Lot 52 Cor. Barbados Rd. +
29048 April 12, 1973	"			for Emily D. Beattie, et al	Oris L. Jarnard	972	523		Beattie Est. Tract 75 (15.32 Acs.) S.C.
30884 May 1, 1973	"			for Emily D. Beattie, et al	Jay Lee Owen, et al	973	628		Beattie Hgt. Sect. Bats 2p Lots 44 + 45 Long Shoals Rd.
30801 May 1, 1973	"			Estate of C. A. Cato	Floyd D. Freeman	973	531		Mills Valley "Victor Monaghan Mills" Lot 87 Donaldson St. Monaghan
31616 May 7, 1973	"			Est. of Lawrence M. Allen	Ronald R. Jones, et al	974	60		Al. + Tomarree, City Lots 54 + 55 Cor. Highland
32286 May 11, 1973	"			Est. of Madeline Cleveland Brigg	Elva L. Brady et al	974	433		in Lots 322, 326 + 402 3 Lots Hampton Ave. Also int.
33032 May 18, 1973	"				of the City of A'ville The Redevelopment Authority	974	795		+ Brown St. Also int. in Alley Lot Brown St. + Lot Cor. East Washington
34032 May 23, 1973	"				E. D. Epperson	975	441	22.86	Acc. South Parker Rd.
34451 May 31, 1973	"				Bobby J. Walborn, et al	975	730		ME Kiltrick + River Rolo Lot or Tract, Co.

# DIRECT or GRANTOR Index to Deeds — Greenville County, S. C.

Cott Family Name Index No. 75  
Copyright 1949 A-141580

☞ Open at Proper Tab according to First Letter or Letters of  
Name and refer to Buff Sub-Index sheet for page reference.

Made by The Cott Index Company, Columbus, Ohio  
Mfg. Cott Patent Index Systems—M

FILE NUMBER	DATE OF RECORD	GRANTORS FAMILY NAMES	GIVEN NAMES ABCDEFGH	GIVEN NAMES IJKLMNO	GIVEN NAMES PQRSTUVWXYZ	GRANTEES	BOOK	PAGE	No. of Acres	BRIEF DESCRIPTION, LOCATION, ETC. ( Not Warranted )
34906	June 4, 1973	Bamb			Co-TR. sd S.C. Nat'l	Bony A. Hawthorn	976	13	9.78	Acres. ME Kitchick Rd. ✓
34904	June 4, 1973	"			Co-TR. sd " "	William A. Rodgers	976	20	9.60	Acres. ME Kitchick Rd. & Pine
35714	June 11, 1973	"			Jr.	Earl E. Johnson	976	517		Beattie Hts. Lots 11 thru 17, Vandy Circle.
36611	June 19, 1973	"	(for C. F. Cato Sr.)		Executor & Tr.	Robert Franklin Cato	977	106		Biville Motor Boat Club Lots 5 & 6 Club Circle, Prop 7
36744	June 20, 1973	"			TR. for Emily D. Beattie, sd " "	M. S. Jarrard	977	229		"Midway Acres" Lots 21 & 22 Smoke St. Rd. S
37101	June 20, 1973	"			Co-TR. sd " "	Kevin J. Hughes, sd	977	449	15.58	Acres. Tract A & B ME Kitchick
90	July 2, 1973	"			Charleston, TR. & Eke.	Rube Powers Co.	978	169		R/W.
425	July 5, 1973	"			Successor TR. for John B. Marshall	Com.	978	407		Acres. Camilla Park Lot W. L. Lane Ave. & Daniel
2046	July 24, 1973	"			" "	W. L. County Recreation	979	725		S. Brown St Int. Lot Co. E. ME Bee Ave &
1754	July 27, 1973	"			of Chan. Ex. & Tr. for C. F. Cato Sr.	C. F. Cato Jr.	980	175		Boat Club Lot 23 Club Dr. "Biville Motor
		"			of Chan. Ex. & Tr. for C. F. Cato Sr.	C. F. Cato Jr.	980	177		Biville Motor Boat Club Lots 35, 36 & 37 Scout Rd.
3230	July 31, 1973	"			(Co-Tr. for Virgil O. Robinson, Jr.)	Perry D. Masters	980	525	15.0	Acres ME Kitchick Rd.
3197	"	"			" "	Hugh Jinsley	980	563		Lot Pendleton St. also easement
3760	Aug 6, 1973	"			(for Allen S. Bidell) Jr.	Henry C. Harrison	981	137	1.59	Acres Clarendon Ave.
4396	Aug 10, 1973	"			(for Virgil O. Robinson, Jr.) Co-Tr. sd	Doyle F. Burnett, sd	981	451	20.71	Acres ME Kitchick Rd.
7076	Sept 7, 1973	"			(for Maichelle C. Bragg) Eke & TR.	William Lewis Chambers	983	455		Chandler & Martin Sts., 110 View, also
	"	"			" "	" "	983	455		Plot Claim - 48 1/2' Co. 1.66 Acres Co. Alexander & Pinehney

# DIRECT or GRANTOR Index to Deeds — Greenville County, S. C.

REG. U. S. PAT OFFICE *Chas McCott* County Indexes Since 1888  
An Identifying Trade Mark

Open at Proper Tab according to First Letter or Letters of Name and refer to Buff Sub-Index sheet for page reference.

Cott Family Name Index No. 75  
Copyright 1949 A-141580

FILE NUMBER DATE OF RECORD	GRANTORS FAMILY NAMES	GIVEN NAMES ABCDEFGH	GIVEN NAMES IJKLMNO	GIVEN NAMES PQRSTUVWXYZ	GRANTEES	BOOK	PAGE	No. of Acres	BRIEF DESCRIPTION, LOCATION, ETC. ( Not Warranted )
7465 Sept. 12, 1973	Bank			(Co. In total) S.C. Nat'l	Ira Linder	983	692		Lot, M <sup>e</sup> Kittick Rd.
7464 Sept. 12, 1973	"			(Co. in.) et al " "	Harry D. Greene	983	694		Lot, M <sup>e</sup> Kittick Rd.
9322 Oct. 2, 1973	"			Jr. et al " "	Kenneth L. Burson	985	258	11.394	Area woods Lake Rd.
14743 Dec. 6, 1973	"			TR S.C. Nat'l	Lady D. Law	990	59		White Oak Baptist Church Cemetery Cemetery deed - lot 133
14744 Dec. 6, 1973	"			TR " "	Shrene Chandler	990	60		Oak Baptist Church Cemetery Cemetery deed - lot 132 White
14745 Dec. 6, 1973	"			TR " "	James Hambrell, et al	990	61		Oak Baptist Church Cemetery Cemetery deed - lot 128 White
14799 Dec. 6, 1973	"			Co-TR et al S.C. Nat'l	A. Ladys & Stanley et al	990	58	6.34	Acs. River Rd.
14844 Dec. 9, 1973	"			(Successor to The First Nat'l Bk. of N.C., et al) " "	W. Denby Davenport	990	201		Int. part lot 16
15212 Dec. 12, 1973	"			Co-TR et al S.C. Nat'l	Jack W. Hunter	990	392	11.42	"Virgil P. Robinson, Jr. Est" Acs. River Rd., Part
16989 Jan. 4, 1974	"			TR S.C. Nat'l	S.C. State Hwy. Dept.	991	613	0.74	R.W. Symmes Acs. Hwy. 146 - prop.
17254 Jan. 2, 1974	"			TR " "	Ormel - Williams Inc Administration	991	792		House on St + 10 St. Alley Int. lot N. Main St + lot 12
17372 Jan. 9, 1974	"			S.C. Nat'l TR. for Sammie C. Newwood et al	Small Business	991	889		Assign of Note & Security
17729 Jan. 15, 1974	"			" " Co-Exec. & TR. for Ben K. Newwood, Jr. et al	D.J. Hammon	992	207		lot 8 Pickney St
" 19904	"			" " " "	" "	992	207		
20242 Jan. 16, 1974	"			" " (Successor to First Nat'l Bk.) TR. for Joseph Byron Hall	OPA N'ville Co. Seminary, Inc	992	239		Short term lease agree Cty
Feb. 14, 1974	"			" " " "	Holmes Theological	993	775		Int. lot 8 + 10 May Ave



# DIRECT or GRANTOR Index to Deeds — Greenville County, S. C.

Cott Family Name Index No. 75  
Copyright 1949 A-141580

☞ Open at Proper Tab according to First Letter or Letters of  
Name and refer to Buff Sub-Index sheet for page reference.


Made by The Cott Index Company, Columbus, Ohio  
Mfg. Cott Patent Index Systems—M

(14)

FILE NUMBER	GRANTORS FAMILY NAMES	GIVEN NAMES ABCDEFGHIH	GIVEN NAMES IJKLMNO	GIVEN NAMES PQRSTUVWXYZ	GRANTEES	BOOK	PAGE	No. of Acres	BRIEF DESCRIPTION, LOCATION, ETC. ( Not Warranted )
21084 Jul. 25, 1974	Banks			S.C. Nat'l	OPA Hill Co.	Re-Record 994	291		Short term lease
22090 Mar. 7, 1974	"			S'ville, S.C. 21.	J. B. Moore	994	815		Circle, Beattie Hgts. Lots 19-24 Cor. Service Rd. + Haney
22875 Mar. 15, 1974	"			of Chas. Exc. + TR	for C. G. Cato Sr. Ralph Lee Const. Corp	995	426		Circle Lots 8, 9, 24, + 25 Club
24444 April 1, 1974	"	for Emily D. Beattie (s)		TRs.	Leroy Roberts	996	342		Lot 67 Long Shoals Rd (Oliver St) Alta Vista City
24329 April 1, 1974	"	(James S.C. 005's B + G Chas.)		Exc. for Elizabeth (Beattie) Richmond Haney	Jerry R. Osterhoff	996	319		Lot 62 + part lot 73 Crescent Ave.
26242 Apr. 19, 1974	"	(for R. D. Coker)		Jr.	Arthur L. Jansley et al	997	377		Lot 3 Richardson St, S'ville
27885 May 6, 1974	"	(TRs. + Exc. for James P. Coleman)		S.C. Nat'l	S'ville County Sewer Authority	998	363		R/W 538.7-1-36
29834 May 24, 1974	"			as Trustee	Willie J. Holt et al	999	623		Shoals Rd. Beattie Hgts, Sec. I Lot 29 + 30 Vanoy Circle (Long
29835 May 24, 1974	"			S.C. Nat'l as Trustee	Howard Wilkey	999	622		Rd., Beattie Hgts. Cleveland Tp. Tract 2 = 11.93 acres Long Shoals
30541 May 31, 1974	"	Dr. (for James P. Coleman)			Matthew R. Hawley et al	1000	248		4 Parcels Locust Ave (Street)
30716 June 3, 1974	"	(Tr. + Exc. for W.C. Cleveland)			S'ville County Sewer Authority	1000	319		R/W 609.4-1-5
31371 June 7, 1974	"	(TR + Exc. for Laura Pearce Echols)		S.C. Nat'l et al	Alexander M. Patrick	1000	711		Lot Tindal Ave. City
2856 July 31, 1974	"	(TR w/w of 2 James Sloan)		" " "	John W. Jones	1003	833		Lot 24 E. N. Glenn Propat.
3870 Aug 7, 1974	"	(Tr. + Exc. for W. C. Cleveland)		" " "	Greenville County Sewer Authority	Re-Record 1004	429		R/W 609.4-1-5
4003 Aug 9, 1974	"	(Co-Exec. + Co TR w/w Ben K. Woodward)		" " "	Harris H. Blankenship	1004	495		Propat. T. T. Earle near city Lot 4 Morgan St Belmont
4259 Aug. 12, 1974	"			et al S.C. Nat'l	Construction, Inc. Ewing-Hungerville Realty +	1004	723		Agreement

# DIRECT or GRANTOR Index to Deeds — Greenville County, S. C.

REG. U. S. PAT. OFFICE *Chas. M. Cott* County Indexes Since 1888 An Identifying Trade Mark

 Open at Proper Tab according to First Letter or Letters of Name and refer to Buff Sub-Index sheet for page reference.

Cott Family Name Index No. 75  
Copyright 1949 A-141580

FILE NUMBER DATE OF RECORD	GRANTORS FAMILY NAMES	GIVEN NAMES ABCDEFGH	GIVEN NAMES IJKLMNO	GIVEN NAMES PQRSTUVWXYZ	GRANTEES	BOOK	PAGE	No. of Acres	BRIEF DESCRIPTION, LOCATION, ETC. ( Not Warranted )
4320 Aug. 13, 1974	Bamb			S. C. Nat'l as TR.	Thomas A. Briggs et al	1004	752		Real prop Agree see deed bk 967 pg 24 Subordination Agree - for
<del>4288</del> Aug. 13, 1974	"			" "	James C. Schepis	1004	744		Lot Hill St. near city; also lot leading from Jenkins St. city; also part lot 11 blk B Sterling St. "Sterling Army"
"	"			" "	" " "	1004	744		
4398 Aug. 14, 1974	"			S. C. Nat'l	The City of Greenville S. C.	1004	805	.12	
6465 Sept. 5, 1974	"	Exec. for Gladys C. Patten		S. C. Nat'l	Charles V. Varner	1006	288		III "Botany Woods" Lot 326 Bridgewater Dr. Sec
7447 Sept. 17, 1974	"	Co-Exec. & co		Tax. Sec. K. Woodward	Bertha Allen	1006	809		"Riverside Land Co." Greenville Tp. Lot 7 Block K Palmetto Ave
9867 Oct. 16, 1974	"	as Tr. under will Robert A. Davis (deceased)		S. C. Nat'l	A. W. Thomas, III, et al.	1008	202		Hemlock Dr. "Crawford Manor" Lot - on W. side of Hwy 5
12493 Nov. 15, 1974	"	as Tr. under will W. C. Cleveland et al.		S. C. Nat'l	Banker's Trust of S. C.	1010	323		Prop Line Agree.
12594 Nov. 18, 1974	"	<i>consult Darius J. Jenkins and RMC</i>	Re. 169 Pg. 1802 #	39635 and 6-12-96	S. C. Nat'l	Optima Life Ins. Co.	1010	405	Profits lease bk 990 pg. 48 Assign. of Lease, Rents &
13526 Nov. 29, 1974	"	(as Sub. Trustee under will of J. C. Cannon)		S. C. Nat'l	John W. Gaudy, III	1011	13		Lot 7 Kempton Ave. to Short Term Lease Agreement
15370 Dec. 24, 1974	"			S. C. Nat'l	Greenville Co.	1012	239		Corrective First Amendment

MICROFILMED