

# INDIRECT or GRANTEE Index to Deeds — Greenville County, S. C.

REG. U. S. PAT. OFFICE *Chas McClellan* County Indexes Since 1888 An Identifying Trade Mark

Open at Proper Tab according to First Letter or Letters of Name and refer to Buff Sub-Index sheet for page reference.

COTT FAMILY NAME INDEX No. 75 © 1949  
MADE BY THE COTT INDEX COMPANY, COLUMBUS, OHIO  
SOLD BY WALKER, EVANS & COGSWELL CO., CHARLESTON, S.C.

(A)

FILE NUMBER	DATE OF RECORD	GRANTEES FAMILY NAMES	GIVEN NAMES ABCDEFGHIJ	GIVEN NAMES JKLMNO	GIVEN NAMES PQRSTUVWXYZ	GRANTORS	BOOK	PAGE	No. of Acres	BRIEF DESCRIPTION, LOCATION, ETC. ( Not Warranted )
16987	Jan. 17, 1915	Wright		E. James		Douglas S. Miller	1013	259		Lot 9 Coy St
24247	Apr. 18, 1915	"		James E		Robert L. McCullay	1016	986		"Eastdale" Quoting Tp. Lot 135 Drury Lane
25363	May 2, 1915	"	A. J.	M. Martha		John W. Howard	1017	759		Lot 28 "Roanoke Park" Quoting Tp. D. Forest Rd.
55	July 1, 1915	"		G. + Lawrence + Dandra W.		Sec. of Housing + Urban	1020	631		Lot 65 Bramford Lane
143	July 1, 1915	"		V.A.		Judie Mae Mappery	1020	655		Lot 10 Elm St
404	July 3, 1915	"		Mable D.		Sec. of Housing + Urban	1020	803		Lot 3 Elm St.
627	July 8, 1915	"	H. J.	E. +		John Martin, Jr.	1020	913		Contribution Agre.
771	July 10, 1915	"		Margaret Stephen D.		John H. Reiner	1021	22		"Duslow" Sec. I Lot 2 "Duslow" 100
2735	July 21, 1915	"		James E.		B. F. Reiner	1022	84		Lot 47 "Duslow" 100
5152	Aug. 20, 1915	"		Michael D.		John S. Withers	1023	218		Lot 32 Beauclair Dr. Sec. 2
	"	"		Raymond C.		"	1023	218		"Parkway East Northwest"
5365	Aug. 3, 1915	"		James E.		Rosary T. Smith	1023	359		"Westwood" D'ville Lot 479 Tabbswood Dr. Sec. 2
5364	Aug. 28, 1915	"		James E.		Wm. P. Barberay	1023	360		W. "W. Georgia" N. 100 pt. Lots 48 + 49 "Duslow"
6135	Sept. 5, 1915	"		John L. + Pearl		Robert Bailey, Inc.	1023	719		St. Bell P. "Duslow" 100 Lot 2 Bramlett Rd. + Creole Lane D'ville
8214	Sept. 26, 1915	"		James E.		B. F. Reiner	1024	843		Lot 5 Wendy Lane "Wendy"
9032	Oct. 3, 1915	"		Patricia E.		Ronald Monroe Griffin	1025	286		Lot 19 Mainville D'ville

# INDIRECT or GRANTEE Index to Deeds — Greenville County, S. C.

(A)

REG. U. S. PAT. OFFICE *Chas McCott* County Indexes Since 1888 An Identifying Trade Mark

Open at Proper Tab according to First Letter or Letters of Name and refer to Buff Sub-Index sheet for page reference.

COTT FAMILY NAME INDEX No. 75 © 1949 MADE BY THE COTT INDEX COMPANY, COLUMBUS, OHIO SOLD BY WALKER, EVANS & COGSWELL CO., CHARLESTON, S.C.

FILE NUMBER DATE OF RECORD	GRANTEES FAMILY NAMES	GIVEN NAMES ABCDEFGHIJ	GIVEN NAMES JKLMNO	GIVEN NAMES PQRSTUVWXYZ	GRANTORS	BOOK	PAGE	No. of Acres	BRIEF DESCRIPTION, LOCATION, ETC. ( Not Warranted )
9792 Oct. 13, 1975	Wright		James R.	Damon K.	Robert M. Harralson <sup>etal.</sup>	1025	680		Lot 5 Hampshire Hills New Grove Tp.
15555 Dec. 16, 1975	"		Lewis, Jr.		Junius Gladney	1028	792		Lot 25 County Rd. 100 "Woodwood" near S. W. 111th St.
15806 Dec. 18, 1975	"	Dolly M.	Michael		Alan K. Schilling <sup>etal.</sup>	1029	45		Lot 108 Sparrowwood Pt. Dr. "Pleasant Valley Lane I"
19057 Jan. 21, 1976	"			Ruby M.	Cona B. Jones	1030	717		Lot 111 Pleasant Ridge Ave. "Roland Hgts." S. W. 111th St.
19386 Jan. 20, 1976	"		James E.		Guynelle M. Brown	1030	923		Pl. Lots 27 + 30 Alice Ave.
21235 Feb. 20, 1976	"		Jessie C.		Hesmie C. Burdette <sup>etal.</sup>	1031	902		Lot "Windsor Park"
22292 Mar. 4, 1976	"	Ethel L.			Jammell Brothers Bilbo, <sup>etal.</sup>	1032	303		Lot 26 Woodbridge Cir.
24911 Mar. 25, 1976	"		John B.		William V. Minton <sup>etal.</sup>	1033	863		Lot 27 Co. Halloway Cir. + Crosswood Rd.
"	"		Nathy B.		" "	1033	863		"Sparrowwood Hills"
1107 Apr. 24, 1976	"		Michael		Charles W. Wright	1034	201		Lot 27 + 28 "Sparrowwood Hills"
32183 May 21, 1976	"	Donald Ray			Bobby W. Burdette <sup>etal.</sup>	1034	781		Lot 110 Pleasant St. Wellington Green Hill
32509 June 14, 1976	"	Hester A. + Jeannette			Crown Zellerbach Corp.	1037	940		Lot 78 Bridgeport Dr. Rd. "Columbia Co."
34247 June 20, 1976	"		James E.		Billy J. Gulphum <sup>etal.</sup>	1038	293		Lot 20 South Mountain "Pleasant Hgts."
1664 July 2, 1976	"	Betty M.	Nathaniel		James A. Chammell <sup>etal.</sup>	1039	294		Lot 10 Calina Dr. See # Westwood S. W. 111th St.
1015 July 12, 1976	"		James E.		Donald A. Hughes <sup>etal.</sup>	1039	435		Lot 119 Fernside Dr.

# INDIRECT or GRANTEE Index to Deeds — Greenville County, S. C.

REG. U. S. PAT. OFFICE *Chas. McCatt* County Indexes Since 1888 An Identifying Trade Mark

Open at Proper Tab according to First Letter or Letters of Name and refer to Buff Sub-Index sheet for page reference.

COTT FAMILY NAME INDEX No. 75 © 1949  
MADE BY THE COTT INDEX COMPANY, COLUMBUS, OHIO  
SOLD BY WALKER, EVANS & COGSWELL CO., CHARLESTON, S.C.

( B )

FILE NUMBER	DATE OF RECORD	GRANTEES FAMILY NAMES	GIVEN NAMES ABCDEFGH	GIVEN NAMES IJKLMNO	GIVEN NAMES PQRSTUWXYZ	GRANTORS	BOOK	PAGE	No. of Acres	BRIEF DESCRIPTION, LOCATION, ETC. ( Not Warranted )
6740	Sept. 9, 1976	Wright	Herbert			Thomas H. Allen <sup>etal.</sup>	1042	641		W. L. Shire Dr. Blk. by "Stone Eds" lot 18 + pt. lot 17 + 19
7997	Sept. 22, 1976	"		P.	Mansha	Bobby Joe Gibson	1043	275		lot Joe Ave.
9304	Oct. 5, 1976	"	Deborah		Reuben	Martha J. Corbin	1044	56		lot 17 Mt. View Ave. Open
11125	Oct. 22, 1976	"			None	Michael Jinks, <sup>etal.</sup>	1044	958		lot # 3 Dale Drive
12176	Nov. 2, 1976	"	Carolyn		Rozelle H.	Builders Unlimited Inc	1045	527		"Magnolia Ave." lot 48 Coolbrook Dr.
12858	Nov. 9, 1976	"			James E.	Donna B. Garrison	1045	848		"Augusta Ave." lot 211 Jasper Dr.
13950	Nov. 11, 1976	"			Johnnie H.	Admiral of Veterans	1046	528		lot 61 1/2th N "Pine Hgt" Sec 15 Sville
14028	Nov. 22, 1976	"			James E.	William E. Ellis <sup>etal.</sup>	1046	591		lot 54 1/2 "Westwood" Rd "Baikung Spgs. Eds." lot 25 Brauching Dr. + Phillips Spgs. Tp. Open
14923	Dec. 2, 1976	"			Kenneth Lee	Roger Dale McCracken <sup>etal.</sup>	1047	135		lot 4 Ashmore St. Chick
16037	Dec. 14, 1976	"			Sarah Jones	Alvin Edwards, <sup>etal.</sup>	1047	862		lot 101 Elm Dr. "Eastdale Dev." Austin Tp.
16070	Dec. 15, 1976	"			Richard <sup>etal.</sup>	Alinda W. Mahaffey <sup>etal.</sup>	1047	897		
	"	"			Sue S. <sup>etal.</sup>	"	1047	897		
16091	Dec. 15, 1976	"			James E.	Samuel H. Sloan	1047	906		lot S. C. Hwy #417
17929	Apr. 5, 1977	"			James L. <sup>etal.</sup>	Bobby J. Pose <sup>etal.</sup>	1049	141		lot 9 "Monarch"
	"	"			June P. <sup>etal.</sup>	"	1049	141		
22108	Jul. 22, 1977	"	Elliot L.		Judy Sage	Marion O. Stokes	105,	390	0.71	O. Paul Jr. Acres Old Annul School Rd.

# INDIRECT or GRANTEE Index to Deeds — Greenville County, S. C.

4  
(B)

REG. U. S. PAT OFFICE *Chas McCatt* County Indexes Since 1888 An Identifying Trade Mark


Open at Proper Tab according to First Letter or Letters of Name and refer to Buff Sub-Index sheet for page reference.

COTT FAMILY NAME INDEX No. 75 © 1949  
MADE BY THE COTT INDEX COMPANY, COLUMBUS, OHIO  
SOLD BY WALKER, EVANS & COGSWELL CO., CHARLESTON, S.C.

FILE NUMBER DATE OF RECORD	GRANTEES FAMILY NAMES	GIVEN NAMES ABCDEFGHIJ	GIVEN NAMES JKLMNOPQ	GIVEN NAMES RSTUVWXYZ	GRANTORS	BOOK	PAGE	No. of Acres	BRIEF DESCRIPTION, LOCATION, ETC. ( Not Warranted )
22507 Feb 25, 1977	Wright	Herbert J.	etal.		Bankers Trust of S.C.	1051	724		Assignment Park "Grove Top"
22674 Feb 28, 1977	"		John S.		James M. Allen	1051	754		Lot 17 Blk. A "Blue Sky Ct" Meadow Run Sec. II Smith
23824 Mar 10, 1977	"	Harold	etal.		L. V. Sullivan, etal	1052	445		Lot 2, 3 Cul-de-sac Kennel Park Lane Terrace
24646 Mar 14, 1977	"			Shirley A.	William Ray Julian, etal	1052	582		Lot 9, Whitten Dr.
26778 Apr 7, 1977	"		James E.		Greenville County Health Dept. James & Ruth C. Smith	1054	303		Agreement St. Friendship Hts. Hillman
27460 Apr 14, 1977	"	Cleo R.			United States of America	1054	621		Quitclaim Deed Lot Friendly
27844 Apr 18, 1977	"		Louise S.		Deed Conway Allen	1054	795	12.6	Acc. Buckhorn Rd Chick Spur. 7P.
28148 Apr 20, 1977	"	Alan B.			Fred Conway Allen, etal	1054	971		Lot B North Buckhorn Rd.
30540 May 11, 1977	"		Michael James	etal.	W. O. Gardner	1056	369		Lot 27 YMCA St Blk. C "City View"
"	"		Judith	etal.	" "	1056	369		" "
31430 May 18, 1977	"	Debra J.	Don		William S. McDowell	1056	871		" "
33000 June 2, 1977	"	James H.	etal.		John W. Lee	1057	150		" "
"	"	Edna S.	etal.		" "	1057	150		" "
34516 June 11, 1977	"	Olson N.	etal.		Pointe North Development Co. apts.	1058	480		Lot 31 Colony Rd "Pointe North"
"	"	Edna S.	etal.		" "	1058	480		" "
34560 June 14, 1977	"		John S.	Pearl W.	Allen M. Goodlett	1058	499		Rd. Greenville Tp. Lot 73 Edgemoor

# INDIRECT or GRANTEE Index to Deeds — Greenville County, S. C.

REG. U. S. PAT OFFICE *Chas McCott* County Indexes Since 1888  
An Identifying Trade Mark

 Open at Proper Tab according to First Letter or Letters of Name and refer to Buff Sub-Index sheet for page reference.

COTT FAMILY NAME INDEX No. 75 © 1949  
MADE BY THE COTT INDEX COMPANY, COLUMBUS, OHIO  
SOLD BY WALKER, EVANS & COGSWELL CO., CHARLESTON, S.C.

4  
(C)

FILE NUMBER DATE OF RECORD	GRANTEES FAMILY NAMES	GIVEN NAMES ABCDEFGHIJ	GIVEN NAMES JKLMNOPQ	GIVEN NAMES RSTUVWXYZ	GRANTORS	BOOK	PAGE	No. of Acres	BRIEF DESCRIPTION, LOCATION, ETC. ( Not Warranted )
34822 June 16, 1977	Wright	Billy Clyde			Olin P. Wright, Jr.	1058	675		Baptist Church Community Highland Sp. Int. 8.82 Acre Pleasant Hill
288 Jul. 5, 1977	"		John W.	Sharon R.	Wm. E. Duvick, Ltd.	1059	851		Lot 23 "Farnecreek" Hgt. Butler Sp.
1831 July 18, 1977	"		James E.		Janet H. Bramlett (formerly The Fortis Corp. Inc.)	1060	755		Lot 2.6 Hwy. 2964 Thompson
4099 Aug. 8, 1977	"	Ernest Jr, et al			The Fortis Corp.	1062	8		Lot 15 Fourth Day St. "Canterbury" Sec. II
" "	"	Bobbie H. et al			" " "	1062	8		"Meadow Acres" Sec. II Lot 22 Kennel Ct. Col. de. sec
5879 Aug. 23, 1977	"	Harold			Jimmy C. Langston	1063	237		"A" Col. de. sec Lot 18 Duquesne Rd. Dub.
6565 Aug. 29, 1977	"	Danny & Kimberly	Kimberly		J. Harold Scott	1063	660		Int. 8.82 Aco. Highland Sp.
8090 Sept. 12, 1977	"		Olin P. Jr.		Billy Clyde Wright	1064	606		Lot 37 Mount Pleasant Ave. "Ana Succi Hgt."
8583 Sept. 15, 1977	"		Thomas H. C. et al		C. Vincent Fletcher	1064	882		Sec. III "D'ville" Lot 228 Bellwood Cir. "Western"
" "	"		Patricia		" " "	1064	882		Lot 393 Willowtree Dr. "Western" Sec. II "D'ville, Austin Sp.
12946 Oct. 26, 1977	"	et al	James E.		David J. Dyer, et al	1067	364		Sec. II "D'ville, Austin Sp.
14020 Nov. 3, 1977	"	Fred H. et al			Alexander W. Morgan, et al	1067	912		Sec. II "D'ville, Austin Sp.
" "	"	Ann M.			" "	1067	912		Sec. II "D'ville, Austin Sp.
19852 Jan. 3, 1978	"		James E.		Daniel E. M. Cartney et al	1071	167		Sec. II "D'ville, Austin Sp.
20294 Jan. 6, 1978	"		Theresa Lee	Robert	James J. Manly et al	1071	454		Lot 439 Bellwood Dr. "Western" Note Est. Sec. II Lot 270 Ellerswood Dr. "Del
20422 Jan. 9, 1978	"	Ethel	Myrtle Lee		Frances Hallinan	1071	568		Lot Crystal Ave.

# INDIRECT or GRANTEE Index to Deeds — Greenville County, S. C.

(C) REG. U. S. PAT. OFFICE *Chas. McCott* County Indexes Since 1888 An Identifying Trade Mark

Open at Proper Tab according to First Letter or Letters of Name and refer to Buff Sub-Index sheet for page reference.

COTT FAMILY NAME INDEX No. 75 © 1949  
MADE BY THE COTT INDEX COMPANY, COLUMBUS, OHIO  
SOLD BY WALKER, EVANS & COGSWELL CO., CHARLESTON, S.C.

FILE NUMBER DATE OF RECORD	GRANTEES FAMILY NAMES	GIVEN NAMES ABCDEFGHIJ	GIVEN NAMES JKLMNO	GIVEN NAMES PQRSTUVWXYZ	GRANTORS	BOOK	PAGE	No. of Acres	BRIEF DESCRIPTION, LOCATION, ETC. ( Not Warranted )
23377 Feb. 8, 1978	Wright		James E.		William E. Ellis, et al	1073	374		Lot 17 Forest Park Sec. II
23869 Feb. 14, 1978	"	Christine D.	Jack A.		Philip G. Robinson, et al	1073	609		Lot 111 "Devenger Place" "Moore Hgts." Duille Austin Tpa
24520 Feb. 20, 1978	"		James E.		Herald F. Bridges, et al	1073	924		Lot 12 pt. lot 13 Oakland Ave. Near Ft. chun
24716 Feb. 22, 1978	"		et al Mary Rose S.		Isabelle James	1074	44		Lot. 252 Acs. + 47.8 Acs. Down
27841 Apr. 22, 1978	"		Jean E.		Harbor Down Ltd. pto.	1075	754		Unit 70 Stanley Dr. Harbor
28749 Mar. 30, 1978	"	Henry Lee, Jr.	Arlen Jerry		Henry Lee Wright, Dr.	1076	216		Power of Attorney Sec II
28679 Mar. 30, 1978	"	David R.		Randy D.	John Crowland Company	1076	169		Lot 137 R/W Windingway, "Pepperbox"
29929 Apr. 10, 1978	"	Henry	Sh. See		Helen Pauline Wright	1076	854		Power of Attorney.
30105 Apr. 12, 1978	"			Sara	Marie Putman	1076	873		Power of Attorney logatwood Sec. II 5 mill
37463 June 14, 1978	"			Ruth H.	Robert K. Smith, et al	1081	160		Lot 104 Capewood Rd. S. F. "Crotstone Acres"
37458 June 14, 1978	"		Ann Mary	William C.	William S. Johnstone, Jr.	1081	188		Lot 16 Stevens St. (now Doylewood Dr)
1423 July 14, 1978	"	Bobbie Jean H.	et al		Betty Fletcher	1083	177	0.57	Acs. Old Georgia Rd.
"	"	Ernest, Jr.	et al		" "	1083	177		
2479 July 24, 1978	"			Isaac	H. W. Thompson, Jr.	1083	728		Lot. Chick Springs Tp. Area Lot 5 Ashmore St + Lot 4 North
4988 Aug. 15, 1978	"	Harry S.	et al		A. J. Prince Bldg. Sns.	1085	282		Lot 16 Bird Ct. "Whippawill Hills" Sec. II
"	"	Ellen P.			" " " "	1085	282		

# INDIRECT or GRANTEE Index to Real Estate Deeds - Greenville County, S. C.

Open at Proper Tab according to First Letter or Letters of Name and refer to Buff Sub-Index sheet for page reference.

(D)

KOPP PRINTING CO., GREENVILLE, S. C.

FILE NUMBER	DATE OF RECORD	GRANTEES FAMILY NAMES	GIVEN NAMES ABCDEFGH	GIVEN NAMES IJKLMNO	GIVEN NAMES PQRSTUWXYZ	GRANTORS	BOOK	PAGE	NO. OF ACRES	BRIEF DESCRIPTION, LOCATION, ETC. (NOT WARRANTED)
9435	Sept. 22, 1978	Wright	Charles E.	+ Leola R.		Cecil A. Skidgel, et al	1088	428	2.50	Ces. White Horse Rd. Bates Tp.
11078	Oct. 6, 1978	"		James W.	+ Sandra G.	Martha F. Moore	1089	433		Sec. B Lot 269 Wembley Rd "Flower Gate"
12718	Oct. 23, 1978	"	Charles T.			John P. Wright	1090	410		Lot 11 Davis Dr. Ridge "Hantt Tp.
14651	Nov. 9, 1978	"	Donald Ray			James F. Willis, et al	1091	578		Lot 74 Alhambra Blvd. "Gutter"
16485	Nov. 29, 1978	"	Dollie E.	+ Warren		James E. Raines, Jr.	1092	691		Lot 14 Forest St. Green
16764	Dec. 1, 1978	"	Diana H.	+ Malcolm E.		Loyal D. Hutcherson	1092	898		4 Tracts Lake Lanier
18912	Dec. 22, 1978	"	Brenda	+ Perry R.		Richard S. Rigdon	1094	217		Lot 8 Hate.
19145	Dec. 27, 1978	"	Helen			Henry Wright, Jr., et al	1094	342		Lot 10 Cumberland Ave. Blk G "Fair"
19824	Jan. 4, 1979	"	Charles E. Jr.	et al		Security Investments, Inc	1094	790		Pt. Lots 75 + 76 Edgemont Ave. + Emory St.
	"	"	Elizabeth A.	et al		" "	1094	790		"Newland"
23333	Feb. 12, 1979	"		John S.	+ Pearl W.	William H. Thames	1096	813		Lot 35 Charles St. Blk. I
23333	Feb. 12, 1979	"		John S.	+ Pearl W.	William H. Thames	1096	814		"Newland" Lot 36 Burgess St. Blk. I
23530	Feb. 13, 1979	"		James Jr.	+ Sandra G.	James R. Whitmore, et al	1096	857		"Audubon Forest" Tracts 7 + 8 Audubon Rd.
23531	Feb. 13, 1979	"		James Jr.	+ Sandra G.	Sarah S. Whitmore, Jr.	1096	861		"Audubon Forest" Lot. Tracts 7 + 8 Audubon Rd.
23888	Feb. 16, 1979	"		James E.		J. Carroll Seake, et al	1097	76		Lot D. C. Hwy. 14-417 S.ville.

(over)

# INDIRECT or GRANTEE Index to Real Estate Deeds -- Greenville County, S. C.

(D)

Open at Proper Tab according to First Letter or Letters of Name and refer to Buff Sub-Index sheet for page reference.

LITH. PRINTING CO., GREENVILLE, S. C.

FILE NUMBER	GRANTEES FAMILY NAMES	GIVEN NAMES ABCDEFGH	GIVEN NAMES IJKLMNO	GIVEN NAMES PQRSTUWXYZ	GRANTORS	BOOK	PAGE	No. OF ACRES	BRIEF DESCRIPTION, LOCATION, ETC. (NOT WARRANTED)
26652 Nov. 19, 1979	Wright			Lee, et al Robert	Century Associates, Inc.	1098	745		Part lot 109 Crestfield Rd. Woodfields
" " 26920	"			et al Polly S.	"	1098	745		
Mar. 21, 1979 30377	"	Donna D. +		Walter C.	H. J. Martin, et al	1098	947		Lot 3 Terra Court, "Terra Court" Village Horiz Prop. Regime
Apr. 19, 1979 30776	"		Nora O.		American Service Corp.	1100	831		Unit 16 - S Lewis Village of Lewis
Apr. 23, 1979 30831	"	David M. +	Kathy G.		Artistic Bldgs. Inc.	1101	42		Simile Austin Tp. Lot 254 "Westwood South" Sec. I
Apr. 23, 1979 33046	"			Kate Patricia	Robert Lanny Wright	1101	18		St. Iraguanna Park
May 11, 1979 34722	"		James E.		Ruth H. Wright	1102	357		Quit - Claims Deed - Lot 16 Blackburn
May 25, 1979 34843	"	Frances R.			Dempsey Real Estate Co., Inc.	1103	340		Drilla Lot 104 Capewood Dr. "Westwood Sec II Village"
May 28, 1979 3092	"			et al Thelma W.	W. Wardlaw Smith, et al	1103	448		Lot 62 Bethsemane Dr. "Mustang Chick Springs Tp.
July 27, 1979 "	"	et al Clyde E.			Keith E. Holmquist	1107	954		Lot 2-A Oakland Ave.
" "	"	et al Hilda K.			"	1107	954		Lot 4 Sunnyside Dr. "Palham Vista" Sec. III
12943 Oct. 17, 1979	"	Charles L. +	Keola		Berine H. Owen	1113	105		Paris Mt. Sp. Lot Long Forest Dr. Sec. I
14546 Oct. 30, 1979	"			Ester, et al Queen	James Edward Middleton	1114	583		Lot 41 Sheffield Dr. "Cantabury" Mauldin
15349 Nov. 5, 1979	"	Donald F. +	Marilyn J.		Samuel E. Laird	1114	962		Lot 42 Pinhurst Dr. "Cedarhurst"
17378 Nov 23, 1979	"	Bonnie B. et al			W. E. Perry	1116	230	2.01	acres
" "	"				" "	1116	230		
" "	"	Hugh Lee et al			" "	1116	230		





# INDIRECT or GRANTEE Index to Real Estate Deeds -- Greenville County, S. C.

(E)

Open at Proper Tab according to First Letter or Letters of Name and refer to Buff Sub-Index sheet for page reference.

K&S PRINTING CO., GREENVILLE, S. C.

FILE NUMBER DATE OF RECORD	GRANTEES FAMILY NAMES	GIVEN NAMES ABCDEFGH	GIVEN NAMES IJKLMNO	GIVEN NAMES PQRSTUVWXYZ	GRANTORS	BOOK	PAGE	NO. OF ACRES	BRIEF DESCRIPTION, LOCATION, ETC. (NOT WARRANTED)
9573 Sept. 25, 1980	Wright		etal	D. B.	Sec. of Housing & Urban Dev.	1134	153		Lot 142 Crosby Cir "Pinecrest Park"
"	"		etal	Olivia S.	" " " " " "	1134	153		
9727 Sept. 26, 1980	"	Brenda H. ♀	James M.	etal	Walter T. Ilderton, Jr.	1134	352		Deed BK 1129 Pgs 962 Pts. lot 33 Jamison St. to orig rec London Morg. Hy Reg.
13239 Oct. 28, 1980	"		etal	James B.	Oak Grove Village Investors	1136	277		Unit 37 Kimbell Ct. Oak Grove Village
15619 Nov. 20, 1980	"	Essie M.			Cecil D. Buchanan	1137	614		Lot 5 Atwood St. Sville Sp Oakland Ave. Moore Hgts. Sville
15728 Nov. 21, 1980	"			Ruth H.	James E. Wright	1137	758		Life Estate Lot 12 + Pt. lot 13 with option to purchase (deed BK 1129 pg 629)
20648 Jan. 16, 1981	"		Cancelled 4-13-83 Domicile Sub-Index # 27081	William R.	Penelope S. Gibson	1141	56		Assignment of proceeds of lease
22960 Feb. 13, 1981	"	Hugh Lee	etal		W. E. Perry	1142	653	0.97 acs.	
"	"	Bonnie B.	etal		" " "	1142	653		
28001 Apr. 6, 1981	"			William C.	Ethel R. Wright	1145	737		Power of attorney
28002 Apr. 6, 1981	"	Ethel R.			William C. Wright as Tr.	1145	743		Power of attorney
29854 Apr. 24, 1981	"		Michael	James	Perry S. Luthi	1146	892		Lease
30876 May 5, 1981	"		etal	Lillian C.	By attorney fact Heyward A. Carr, Jr.	1147	469		Tr. also easement lot 228 Lake Dr. Pioneer Park Cleveland
31342 May 11, 1981	"	Rev. Clyde E.			Jessie C. Flynn	1147	763		Power of attorney Sec. 3 Dent Sp.
32032 May 19, 1981	"	Deane W. & Jimmy			Wm. D. Richardson, etal	1148	233		Lot 79 Sandra St. "Rockvale"
32741 May 26, 1981	"	Bonny W. ♀		Stephen T.	Robert L. Brown, etal	1148	803		Lot 9 Farrar Ln Terrace Gardens

# INDIRECT or GRANTEE Index to Deeds — Greenville County, S. C.

KEYS PRINTING CO., GREENVILLE, S. C.

Open at Proper Tab according to First Letter or Letters of Name and refer to Buff Sub-Index sheet for page reference.

( )

FILE NUMBER	DATE OF RECORD	GRANTEES FAMILY NAMES	GIVEN NAMES ABCDEFGH	GIVEN NAMES IJKLMNO	GIVEN NAMES PQRSTUVWXYZ	GRANTORS	BOOK	PAGE	No. of Acres	BRIEF DESCRIPTION, LOCATION, ETC. ( Not Warranted )
860	July 10, 1981	Wright		James B.		Arthur W. Johns	1151	507		Hors Prop. Reg. Mt. Unit 37 Oak Grove Village
3627	Aug 10, 1981	"	Deborah A. +		Reed A. K.	Viola Chandler Duncan	1153	280		Lots 246 + 247 Chandler St.
7361	Sept 22, 1981	"		Margaret +	Stephen D.	Robert F. Dolley	1155	433		Map "Sub of Tract III Overbrook" Lot 13 Converse St. (Circle St) Hillside
8346	Oct 2, 1981	"	Herbert L. Jr.			American Service Corp. <sup>of Ill.</sup>	1156	102		Powderhorn sec IV map I Lot 303 Powderhorn Rd.
11149	Nov 4, 1981	"	Billy Clyde		Painter Vickie	Frances B. Strange	1157	758		lots 6, 7 + 8 Hwy 101 O'neal Tp.
11150	Nov 14, 1981	"	Billy Clyde			Frances B. Strange	1157	759		lots 9 + 10 O'neal Tp.
11713	Nov 10, 1981	"		Jennie Ruth, et al		Helma Willingham <sup>Holliday</sup>	1158	138		Spgs Tp. Lot Cannon Ave Green Chick
16183	Jan 18, 1982	"			Ray	Brent R. Shealy, et al	1161	167		Lot 68 Gray Fox Run
17936	Feb 10, 1982	"		Louis		W. E. Perry	1162	264		orig see Deed BK 837 - page 249 Lot 35 Reedy Area Grove Tp. For
19233	Feb 26, 1982	"	Arthur Wilbanks			John P. Wright	1163	13		Int. 0.76 Acres
20629	Mar 16, 1982	"	Arthur Wilbanks			John P. Wright	1163	932		Int. 0.76 Acres = Lot 1
21906	Mar 31, 1982	"		James Michael		Judith S. Wright	1164	734		Mt lot 27 City View Blk C
23185	Apr 16, 1982	"		Juanita L. Reid N.		Frank Hewitt	1165	478		Lot 2 Green Chick Spgs. Tp.
26567	May 28, 1982	"	Brenda C.			James M. Wright	1167	678		Int 2 parts lot 33 Jamison St
26738	May 31, 1982	"			Hill et al Patricia Ann	Julius G. Hill	1167	747	2.0	Acres Austin Tp.
28321	June 17, 1982	"		James E.		Thomas J. Wilson, Jr. et al	1168	783	7.73	see Deed BK 1133 page 328 Acs. Harrison Bridge Rd. For orig

# INDIRECT or GRANTEE Index to Deeds — Greenville County, S. C.

KEYS PRINTING CO., GREENVILLE, S. C.

Open at Proper Tab according to First Letter or Letters of Name and refer to Buff Sub-Index sheet for page reference.

FILE NUMBER DATE OF RECORD	GRANTEES FAMILY NAMES	GIVEN NAMES ABCDEFGHIJ	GIVEN NAMES KLMNOP	GIVEN NAMES QRSTUVWXYZ	GRANTORS	BOOK	PAGE	No. of Acres	BRIEF DESCRIPTION, LOCATION, ETC. ( Not Warranted )
154 July 1, 1982	Wright	Bobbie H.			Ernest Wright, Jr.	1169	569		Sec 77 Lot 15 Dante Jay St. Cantonbury
148 July 1, 1982	"	Bobbie H.			Ernest Wright, Jr.	1169	570	0.57	Over old George Rd. Over Old Blayne Rd. sh. 57
614 July 8, 1982	"			Thomas H.	James A. St. John D.A.C.	1169	842	1.0	acc = Lot 1 D'neal Tp.
2504 Aug 2, 1982	"	Ernest, Jr.			American Service Corp.	1171	71		Unit 10-5 Yorktown Hwy. Pky. Reg. Newland
2861 Aug 4, 1982	"		John L.		Pearl W. Wright	1171	458		Lot 58 Charles St. (Burgess St.) Nets: "
4154 Aug 19, 1982	"	Frank B, Jr.			Frank B. Wright, Jr.	1172	415		Lot 90 Bridwell St. Nicholson
4629 Aug 25, 1982	"	Donna H. & Michael W.			Thomas V. Marcum	1172	678		Lot 344 Del Norte Estates Sec. III
5963 Sept 9, 1982	"	David C.			Sylvia H. Massingill	1173	591		Lot 98 Sec. I Abney Mills Brandon Plant
"	"	Barbara A.			" " "	1173	591		
6643 Sept 16, 1982	"		James E.		Paul G. Dake	1174	2		Lot 28 Poinsettia Sec. 1 Sville
11687 Nov. 12, 1982	"	Eugene & Margaret C.			Alva D. Rainey	1177	189		Tract Chick Spgs. Tp.
14298 Dec. 13, 1982	"	David L.			Robert C. Whitmore, Jr.	1178	820		Lot 27 Wakewood Way Imperial Hills
"	"	Cynthia P.			" " " "	1178	820		
14538 Dec. 15, 1982	"		James E.		Nellie J. Gentry	1178	956	.41	acc Fairview Rd. (St.) St. Mn
15759 Dec. 29, 1982	"			Sara	Marie Putman	1179	834		Power of Attorney
17504 Jan 18, 1983	"		Jack J & Patricia W.		John L. Quimby	1181	5		Lot 20 Stratton Place

# INDIRECT or GRANTEE Index to Deeds — Greenville County, S. C.

KEYS PRINTING CO., GREENVILLE, S. C.

Open at Proper Tab according to First Letter or Letters of Name and refer to Buff Sub-Index sheet for page reference.

FILE NUMBER DATE OF RECORD	GRANTEES FAMILY NAMES	GIVEN NAMES ABCDEFGHIJ	GIVEN NAMES JKLMNO	GIVEN NAMES PQRSTUVWXYZ	GRANTORS	BOOK	PAGE	No. of Acres	BRIEF DESCRIPTION, LOCATION, ETC. ( Not Warranted )
22218 Mar. 7, 1983 24586	Wright	Barry E.	Josephine S.		South Carolina Nat'l Bank Goodlett	1183	839		Terrace Lot 15 Whiller Dr. Park Lane
Mar 29, 1983 27081	"	Hilda King			Mary Elizabeth Harris	1185	185		Power of attorney of leave for big see Deed BK 1141 Pg. 56
Apr. 18, 1983 32083	"			William R.	Penelope S. Gibson	1186	595		Satisfaction of assignment of Proceeds
May 30, 1983 "	"	English et al			The Fortis Corp.	1189	143		Lot 89 Canterbury Sec. II
" 32838	"	Jwendolyn, et al			" " "	1189	143		
June 6, 1983 35996	"	Kathy C			David M. Wright S.C.	1189	736		South West Justin Dr. Lot 254 Shagbark Ct. Westwood
June 30, 1983 "	"	Joseph Stephen, et al			American Term Corp.	1191	506		Lot 283 Appomattox Dr. Powderhorn map 2 sec. 4 S. 11th
" 3486	"	Mary H. et al			" " "	1191	506		
Aug 1, 1983 6277	"	Mary +	Robert L.		James H. King, et al	1193	478		bonci Hgts. " Lot 127 Lenore Ave, " bars
Aug. 23, 1983 41754	"			Walter	Francois Solignac Business Trust	1194	874		Power of Attorney Property Regime
Oct 10, 1983 14748	"	O. Hugh +	Sara P. etal		U.S. Shelter a mass. etal	1198	126		Unit 143 Riverbank Hgts.
Nov 3, 1983 "	"		Rozell W. etal		Laurence M. Lentz etal	1199	888		pt lot 16 Anderson Rd.
" "	"		Verena		" " "	1199	888		
Nov 23, 1983 20498	"	Harold J.		+ Patricia E.	Brown Properties of S.C. etal	1201	105		Sec 5 Lot 1 Saddle Ln Foresta Woods
Dec 30, 1983 24048	"			Jimmie	Eugene Harrison etal	1203	487		Lot 9 Button
Feb 3, 1984 "	"			William R.	Lay C. Wright	1205	707		Int. Lot 6 2 Wallingford Rd.

# INDIRECT or GRANTEE Index to Deeds — Greenville County, S. C.

KEYS PRINTING CO., GREENVILLE, S. C.

☞ Open at Proper Tab according to First Letter or Letters of Name and refer to Buff Sub-Index sheet for page reference.


FILE NUMBER DATE OF RECORD	GRANTEES FAMILY NAMES	GIVEN NAMES ABCDEFGHIJ	GIVEN NAMES JKLMNOPQ	GIVEN NAMES RSTUVWXYZ	GRANTORS	BOOK	PAGE	No. of Acres	BRIEF DESCRIPTION, LOCATION, ETC. ( Not Warranted )
24047 Feb 3, 1984	Wright	Debra Elaine T.			William R. Wright	1205	708		Buxton Int. Lot 62 Wallingford Rd.
26358 Feb 28, 1984	"		Michael David	etal	Jenks, Inc.	1207	62		Lot 104 Jenkins Estate Sec III
"	"		Kathryn Cox	etal	"	1207	62		
27439 Mar 7, 1984	"	Herbert L. Jr.			Julia J. Wright	1207	661		General power of attorney
29366 Mar 23, 1984	"	Ann S. + James R.			Ronnie Cucinella	1208	788		Lot 15 Arrowhead Rd.
33280 Apr 24, 1984	"		James E.	etal	Joyce P. Stockton	1211	103		Bond for Title 1.5 acres
33854 Apr 30, 1984	"	Charles			House Mart	1211	460		Lot 2 Ackley Rd.
36270 May 17, 1984	"	Charles H. + Kay S.			Brown Properties, Inc.	1212	825		Lot 197 Fox Row, Peppertree Hwy 28 Sec 2
37660 May 30, 1984	"	Frank B. Sr.			Frank B. Wright Jr.	1213	753		Lot 65 "C" One Nicksaltown Sec. Sec 4
229 July 2, 1984	"	Ann + J. Robert			Danny R. Balue	1216	165		Lot 219, Fairbairn Dr. Michael
1343 July 13, 1984	"	Emmett W.			John Clifford Wilson	1217	141		Lot 69-A Creek Shore Dr "Fisher Meadow Farm"
"	"	Betty W.			"	1217	141		
2212 July 20, 1984	"	Elbert L.	Judy J.		Raymond Frederick Turner	1217	512		Lot Suber Rd.
57818 Aug 2, 1984	"		Jucille	etal	Marion M. Hawkins	1219	985		Transfer of Real Estate Joint Agreement for Division + Adjoining Subdivisions
13471 Nov 2, 1984	"		Ida B.	etal	Ronald E. Shell	1225	499		Easement Agreement between
1473 Nov 8, 1984	"			Rachel J.	James E. Wright	1225	905		Int Parcel Hwy 417 Austin Sp.

# INDIRECT or GRANTEE Index to Deeds — Greenville County, S. C.

Open at Proper Tab according to First Letter or Letters of Name and refer to Buff Sub-Index sheet for page reference.

FILE NUMBER DATE OF RECORD	GRANTEES FAMILY NAMES	GIVEN NAMES ABCDEFGHIJ	GIVEN NAMES JKLMNO	GIVEN NAMES PQRSTUVWXYZ	GRANTORS	BOOK	PAGE	No. of Acres	BRIEF DESCRIPTION, LOCATION, ETC. ( Not Warranted )
15606 Nov 21, 1984	Wright		Blanche J.		Frank Riley Davis	1227	40		Ottarany St. Int + Life Estate Int. Lots 3 & 4
17023 Dec 5, 1984	"		Jerry A. <sup>etal</sup>		Administrators of <sup>Affairs</sup> Veterans	1227	988		Lot 36 DuVernet Dr. Mansfield Park Sec A.
" 21477	"		Margie J. <sup>etal</sup>		" " "	1227	988		St. City View Pt Lot 21 Cowdreal St + ymca
Jan 21, 1985 27207	"		J. Michael		Charolette K. Luthi	1231	383		Lot 416 Del Norte Este Sec. I Sec 1
Mar 15, 1985 28845	"	Amanda B +	P. Bryan		Frank M. Mathis Jr.	1234	970		Lot 32 Robin Rd. Oak Hollow Pond
Mar 29, 1985 31570	"		John B. Jr.		Neira J. Crowl	1235	932		Lot 2.6, Walden Way, Walden
Apr 22, 1985 33294	"		John W. + Sharon L.		Gaterwood Bldg, Inc	1237	708		Lot 4 + Pt Lot 8 Broadway Dr. Broadway Acres
May 3, 1985	"		Roy Jr. <sup>etal</sup>		William L. Jordan	1238	722		Lot 2 Butler Sp.
" 33594	"		Tracy Lynn		" " " <sup>Exec.</sup>	1238	722		Lot 714 Circle Stanton Hgts.
May 7, 1985 34653	"		Lucille		Marion M. Hawkins	1239	854		Lot 7 Sunnyview Dr.
May 10, 1985 36308	"		Leo		Flaretta B. Wright	1240	581		Pt Lot 73 Edgemont Rd. Prop. Reserve
May 30, 1985 36762	"		Linda R + Winston C.		Isaac Joel, Jr. <sup>etal</sup>	1240	954		Unit 27 Bridgeway Horiz.
June 3, 1985 385789	"	Berry Ray			John L. Wright	1242	104		Lot 90 Custer In Shiloh Augusta Place
June 18, 1985 38961	"	Sara + Loran			Douglas MacDonald	1242	366		Lot 3, Pt Lots 4 + 1, East
June 20, 1985 3942	"	Dorcas J.			Darryl L. Hanby <sup>etal</sup>	1242	366		
Aug 2, 1985	"		Karen P.		Robert W. Haubensreich	1245	623		

# INDIRECT or GRANTEE Index to Deeds — Greenville County, S. C.


 Open at Proper Tab according to First Letter or Letters of Name and refer to Buff Sub-Index sheet for page reference.

FILE NUMBER DATE OF RECORD	GRANTEES FAMILY NAMES	GIVEN NAMES ABCDEFGHIJ	GIVEN NAMES JKLMNO	GIVEN NAMES PQRSTUVWXYZ	GRANTORS	BOOK	PAGE	No. of Acres	BRIEF DESCRIPTION, LOCATION, ETC. ( Not Warranted )
6745 Aug 27, 1985 07916	Wright			Jefferson Morgan jr.	Bruce DuRoi Roper	1247	332		General Power of attorney
Sept 5, 1985 18844	"			John W + Sharon K.	The Smith Companies	1248	135		Lot 321 Riverway Place Sec 14
Sept 12, 1985 11688	"	Harold		Worth	Nell M. Gresham	1248	671	3.50	acs. Stokes Rd.
Oct 3, 1985 11689	"	Charles	+	Susan	B. Robert Coker jr.	1249	930		# Lot 5
Oct 3, 1985 14265	"	Charles	+	Susan	C + J Properties	1249	929		Lot 5
Oct 24, 1985 14769	"			J. P. jr.	Elizabeth S. Wright	1251	958		Power of attorney
Oct 27, 1985 18582	"			<del>Donna</del> Eric Joseph	Abrothy Hooker	1252	201		Power of attorney
Dec 2, 1985 21956	"	Harold G.	+	Patricia E.	Harold L. Jones et al	1254	430		III Madison Austin Jr. Pt Lots 6 + 5 Fargo S. Glendale
Jan 2, 1986 23051	"			Gerry L. et al Sandra M. Cooley	Jimmie Lee West	1256	688		Lot
Jan 13, 1986 23052	"			Sandra M.	James M. Cooley Sandra M. Wright	1257	454		Section 15 Simpsonville Austin Jr. Sub lot 234 Sallowood Cr. Westwood
Jan 13, 1986 27682	"	David Monroe			Sandra M. Cooley	1257	453		Westwood Sec III, Sville Austin Jr Sub lot 234 Sallowood Circle
Feb 24, 1986 2851	"	Herbert L. jr.			W. A. Sloan et al	1260	418	1.00	acre
Mar 5, 1986 31921	"	George O.			B. Kevin Hart	1260	819		Removal of old agreement
Mar 31, 1986 33796	"	Cheryl Sloan			Margaret Vance Sloan	1263	35		Durable power of Attorney
Apr 15, 1986	"			Johnny D. et al	Lewis F. Ray	1264	201		Lot 40 + Pt Lot 39, Blackhawk Dr
"	"			Maggie D. et al	" " "	1264	201		W. Georgia Hts.



# INDIRECT or GRANTEE Index to Deeds — Greenville County, S. C.

Open at Proper Tab according to First Letter or Letters of Name and refer to Buff Sub-Index sheet for page reference.

FILE NUMBER DATE OF RECORD	GRANTEES FAMILY NAMES	GIVEN NAMES ABCDEFGHIJ	GIVEN NAMES KLMNNO	GIVEN NAMES PQRSTUWXYZ	GRANTORS	BOOK	PAGE	No. of Acres	BRIEF DESCRIPTION, LOCATION, ETC. ( Not Warranted )
356 49 Apr 30, 1986 37589	Wright	Sue Frankie			Debra Lynn Nixon	1265	288		Power of attorney
May 14, 1986 41143	"	Lucy + Margaret			College Properties Inc. etal	1266	326		Lot 168 Cliff Ridge Colony Pt 4
June 9, 1986 43327	"	Harold G.	Patricia		Thomas Mays Starke	1268	186		Lot 12 Hunters Pointe
June 24, 1986	"		Marc S.		Boyd C. Lister etal	1269	478		Lot 7 Dwelling Hpts Ph 1
" 4022	"		Kathy D.		" " "	1269	478		
July 29, 1986 6061	"		Donna S. Tankersley Rmc Joseph William		Donna S. Tankersley Joseph William	1272	81		orig Sueded Bk. 1252 pg 201 Cancellation of Power of attorney for Hills
Aug 12, 1986 77877	"	Ann D + J. Robert			Ralph E. Chuman etal	1273	295		Lot 140 Bunton St. Heritage
Aug 25, 1986 8884	"	Beverly E +	Ricky L.		Francis Dill Clary	1274	277		Lot 31 Ackley St.
Sept 2, 1986 12096	"		Opal Elaine		Edgar Thomas	1274	770		pt lots 74 + 75 Wynette Estate orig on Deed Bk 1252 pg 201 + Bk 1272 pg 81
Sept 24, 1986 12062	"		Joseph William		Donna S. Tankersley	1276	531		Cancellation of power of attorney for Hpts. S'ville, Austin Sp.
Sept 24, 1986 12714	"		James E.		Glene S. Parker	1276	534		Lot 8 + Pt 9 Oakland Ave. Moore Rest
Sept 29, 1986 113760	"		Mahaffey	Timothy	Mary A. Lindsey	1276	850		Lot 14 Williams St. Travelers Poinsettia, S'ville
Oct 3, 1986 15243	"		Karen		Builders + Developers	1277	516		Pt 332 Hillpine Dr. Sec V
Oct 15, 1986 20855	"			Rose Willie	Sagamore, Inc. etal	1278	386		Lot 75 Stonewood Mountain Meadows
Nov 21, 1986 24924	"	Bonny W +	Stephen J.		Darson William Dill Jr.	1281	344		Lot 22 Lubwood Circle Austin Sp.
Dec 15, 1986	"		James E.		Mattie B. McCarty	1283	209		Lot 9, Oakland Ave Moore Hpts

# INDIRECT or GRANTEE Index to Deeds — Greenville County, S. C.

Open at Proper Tab according to First Letter or Letters of Name and refer to Buff Sub-Index sheet for page reference.

FILE NUMBER DATE OF RECORD	GRANTEES FAMILY NAMES	GIVEN NAMES ABCDEFGHIJ	GIVEN NAMES JKLMNO	GIVEN NAMES PQRSTUVWXYZ	GRANTORS	BOOK	PAGE	No. of Acres	BRIEF DESCRIPTION, LOCATION, ETC. ( Not Warranted )
26223 Dec 23, 1986	Wright	David E	*	Jerry W.	Barry D. Sumner <sup>etal</sup>	1283	975		Cords. Hair Prop. Regime Unit 12 Oak Grove Village
26221 Dec 23, 1986	"	Henry L			Roger D. Miller	1284	58		Lot 70 Sycamore Lane Camelot Valley Tree Plantation
"	"	Delaine			"	1284	58		
29519 Jan 14, 1987	"	David James			Lucile Wright	1286	287		Durable power of attorney
29622 Jan 15, 1987	"	James E.			Rachel S. Wright	1286	330	<sup>Quit claim</sup>	Lot 9 Cox St. Pine Brook Forest
32385 Jan 16, 1987	"	Donna J.	+	Parke H. <sup>gr.</sup>	Robbie C. Land <sup>affairs</sup>	1286	489		Lot 45 Pine Wood Dr. Sec 1 Green
32588 Feb 6, 1987	"	Deborah	+	Reuben Jr.	Administrator of Veterans <sup>affairs</sup>	1287	955		Lot 17 Mountain View Ave.
32792 Feb 9, 1987	"			Willie J.	Isaac Paul Woods <sup>etal</sup>	1288	59		Lot 19 Idlewild Ave. Idlewild
34559 Feb 10, 1987	"	Randall James			Ann B. Wright	1288	137		Int Lot 15 Arrowhead Rd.
"	"	John H. <sup>etal</sup>			Ray B. Jare <sup>etal</sup>	1289	10		Lot 210 Fairhaven Dr. Orchard Acres Sec 4
"	"	Lois A. <sup>etal</sup>			" " "	1289	10		
35548 Mar 3, 1987	"	Mable T.			Sam O. Wright	1289	482		Int Lot 141 Mills Mill
44510 Apr 20, 1987	"	Jane Allen Jr.			Alma M. Wright	1292	976		Power of attorney
52918 June 1, 1987	"	Roberts Milton Jr. Carolyn Jesse			Lula E. Young	1296	339	2.0	Acres Private Rd.
54482 June 9, 1987	"	Carolyn C.			Freedlander, Inc. <sup>People</sup> The Mtz. <sup>tbl</sup>	1297	06		Lot 230 Augusta Acres
58272 June 29, 1987	"			Thomas <sup>v</sup>	Phyllis C. Wright	1298	514		Power of attorney

# REVERSE or GRANTEE Index to Deeds — Greenville County, S. C.

REG. U. S. PAT OFFICE *Chas McCott* County Indexes Since 1888 An Identifying Trade Mark

Open at Proper Tab according to First Letter or Letters of Name and refer to Buff Sub-Index sheet for page reference.

COTT FAMILY NAME INDEX No. 75 © 1949  
MADE BY THE COTT INDEX COMPANY, COLUMBUS, OHIO  
SOLD BY PHOTO COPY SUPPLY, MAULDIN, S. C.

( )

FILE NUMBER	GRANTEES FAMILY NAMES	GIVEN NAMES ABCDEFGH	GIVEN NAMES IJKLMNO	GIVEN NAMES PQRSTUWXYZ	GRANTORS	BOOK	PAGE	No. of Acres	BRIEF DESCRIPTION, LOCATION, ETC. ( Not Warranted )
DATE OF RECORD									
1684									
July 9 1987 2217	Wright			Sam O.	Reenes Brothers Inc	1299	415		Mills Mill Quit Claim Int Pt Lot 141 woods
July 14 1987 5461	"		Mary T +	Robert L.	Elizabeth Mahel B. Davis	1299	678		Bondar Side Lot 22 Terra Westcliffe
July 30 1987 6663	"	Bonny W	+	Stephen T.	Royce L. Hand et al	1301	202		Lot 197 Balmoral Ct Sect B
Aug 5 1987 70846	"	Herbert L. Jr.			W. J. Coleman	1301	777		Lot Georgia St. Etn. Glasgow Mt. Sp.
Aug 31 1987 41091	"	Elsie R.			Carolyn S. Brittain	1303	972		Lots 56 + 57 Lake Lanier
Sept 1 1987 11521	"		James		Jay Arly R. Wright Greenville County Probate Judge	1304	62		Conservatorship
Sept 3 1987 11585	"	Bruce			Frank Daniel Thomason	1304	294		Lot Austin sp
Sept 3 1987 112075	"		James E.		Mary Juanita Dutton Saylor	1304	337	2.81	Acc Maple St.
Sept 9 1987 13258	"		John L. + Pearl W.		Gerry Ray Wright	1304	615		Pt Lot 73 Edgemont Rd. #2 Village
Sept 15 1987 13560	"		Martha		Lorena B. Gentry Corp Inc	1305	156		Lot 8, 21st St. Judson Mills Harris Prop Feb
Sept 17 1987 13776	"		Jack J.	Wallace Patricia Life Estate	Hunters Ridge Management	1305	330		Unit 106 - D Hunters Ridge
Sept 18 1987 21139	"		Ruth H.		James E. Wright	1305	408		Lot 17 Forest Park Strip
Nov 5 1987 24601	"	Donna	A.		Stanley M. Brown	1309	755		Lot 150 Village Sec II Also Drive Highlands
Nov 23 1987 26385	"		Olivia	Beth	Fredrick J. Nuttall et al	1311	84		Lot 65 Lanneau Dr Lanneau
Dec 4 1987 30360	"	Bonnie	B		Cleo Smith	1312	167	2.0	Also reserved easement Acre Pepper Rd. Grove Sp
Dec 31 1987	"		James E.		William D. Mayfield	1314	461		Lot 1 Mayfield East

# REVERSE or GRANTEE Index to Deeds — Greenville County, S. C.

REG. U. S. PAT. OFFICE *ChumCott* County Indexes Since 1888 An Identifying Trade Mark

 Open at Proper Tab according to First Letter or Letters of Name and refer to Buff Sub-Index sheet for page reference.

COTT FAMILY NAME INDEX No. 75 © 1949  
MADE BY THE COTT INDEX COMPANY, COLUMBUS, OHIO  
SOLD BY PHOTO COPY SUPPLY, MAULDIN, S. C.

FILE NUMBER DATE OF RECORD	GRANTEES FAMILY NAMES	GIVEN NAMES ABCDEFGHIJ	GIVEN NAMES JKLMNO	GIVEN NAMES PQRSTUWXYZ	GRANTORS	BOOK	PAGE	No. of Acres	BRIEF DESCRIPTION, LOCATION, ETC. ( Not Warranted )
31291 Jan 13, 1988	Wright	Edna S.			Clyde Leary	1315	59		Power of attorney
31290 Jan 13, 1988	"	Edna S.			Florence H. Leary	1315	67		Power of attorney
33342 Jan 29, 1988	"	Russell Jr. Edmund et al			Frederick L. Mahaffey	1316	122		Lot 152 Sunny Slopes Sec 2
"	"	Pauline Debra et al			" " "	1316	122		
24729 Feb 9, 1988	"	B Bonnie			Cleo Smith	1316	890		Also Required Easement 2.0 ac. Pepper Rd. West Sp.
27674 Mar 2, 1988	"		Ruth et al Jimmie A et al Jackie		Dandra H. Reine et al et al	1318	407		Lot 46 Meadow Ave Augusta Ac. South Sp.
"	"				" "	1318	407		
44033 Apr 13, 1988	"	Ann B.			James Randall Wright	1321	876		Lot 15 Arrowhead Rd.
46498 Apr 28, 1988	"	W.C. et al Wennis			Southeastern Properties et al	1323	339		Lot 31 Foster Creek
51054 May 20, 1988	"	Harold			Phillip W. Cox	1325	821	1.73	Acres Survey for Harold Wright Charles E. Howard Jr. See Deed Bk. 1299 pg 678 Assignment of Bonds payable to Mrs. Wennis prop Res.
7699 July 7, 1988	"		May + Cyril S. Patricia	Robert L.	Elizabeth Mabel B. Davis	1330	680		Lot Unit 143 Riverhead Hwy Acres
2870 July 18, 1988	"		Karen et al		W. G. Mahaffey et al	1331	975		Lot 64 Willis St. Hunters Highland Sp.
7841 Aug 2, 1988	"			Ronald	Gralk R. Ladek et al	1333	694	8.34	Acres Packs Rd. + .32 Acres Rd.
13457 Sept 14, 1988	"	D. David Bell Durham		Shirley H.	William M. Laughridge aka Nellie Pearl Young Cook	1338	19	2.1	Acres Paris Mt Sp. Also interest
14146 Sept 19, 1988	"	Hattie			Nellie Pearl Young et al	1338	403	1.64	Acres Also R/W

# REVERSE or GRANTEE Index to Deeds — Greenville County, S. C.

REG. U. S. PAT. OFFICE *Chas McCott* County Indexes Since 1888 An Identifying Trade Mark

Open at Proper Tab according to First Letter or Letters of Name and refer to Buff Sub-Index sheet for page reference.


COTT FAMILY NAME INDEX No. 75 © 1949 MADE BY THE COTT INDEX COMPANY, COLUMBUS, OHIO SOLD BY PHOTO COPY SUPPLY, MAULDIN, S. C.

( )

FILE NUMBER DATE OF RECORD	GRANTEES FAMILY NAMES	GIVEN NAMES ABCDEFGH	GIVEN NAMES IJKLMNO	GIVEN NAMES PQRSTUVWXYZ	GRANTORS	BOOK	PAGE	No. of Acres	BRIEF DESCRIPTION, LOCATION, ETC. ( Not Warranted )
15772 Sept 27, 1988	Wright			Elizabeth Harold James + Patricia	etal Thomas A. P. Norton	1339	432		Tree Plantation Ph II Sec 2 Antioch Lot 55 Holly Tree Lane, Holly
16544 Sept 30, 1988	"			J. W. + Venus E. L. L. etal	etal Alvin J. Guillery	1339	885	1.04	acres = Tract A also R/W
20871 Oct 28, 1988	"			Laura	etal Arcival Cabell Gregory	1342	458		Lot Buist Ave.
30187 Dec 28, 1988	"			B. Carrie	etal Rosema W. Baker	1348	165		Also lot 35 Dune Dr Lot lot 33 Reedy Cr. Subd. Harris Prop Reg
5341 Feb 6, 1989	"			Bernell	etal Opal M. Van Dusen	1352	156		Unit A-3 Ph 1 Creekside
8760 Feb 28, 1989	"			#42524 9-21-89 Patricia	etal Oscar H. Wright	1354	311		Power of attorney
8759 Feb 28, 1989	"			cancelled # Doris + Kimberly etc Oscar H.	etal Patricia Anne Wright	1354	314		Power of attorney
8691 Feb 28, 1989	"			Eileen + Larry L.	etal Stephen B. Claar	1354	288		sec 5 Lot 52 Knollwood Hts
8936 Mar 1, 1989	"			Cynthia	etal Gomer Neighborhood	1354	485		Lot 14 prop of Cynthia C. Wright
12774 Mar 21, 1989	"			J.P.	etal Elizabeth S. Wright	1356	628		Lot 18 Dune Ave The Springsville
12799 Mar 24, 1989	"			Doreen M.	etal Liberty Trustments Inc.	1357	05		Lot 44 Alderwood Drive Hunter
12821 Mar 24, 1989	"				etal Lawyer Title Ins Co.	1357	19		Lot North Main Street
13834 Mar 24, 1989	"				etal " "	1357	19		
" " "	"			Melvin	etal J. C. Roy Co. Inc	1357	804		Lot 100 Pelham Falls Dr + Deepwood Dr. Ph I Sec I
" " "	"			Dorinda	etal " "	1357	804		
18894 May 1, 1989	"			Joseph H. + Rosemary	etal Harner L. Moon	1360	595		+ PT Lot 10-B. Lot 10-A, Memorial Dr. Etn

# REVERSE or GRANTEE Index to Deeds — Greenville County, S. C.

REG. U. S. PAT. OFFICE *Chas McCott* County Indexes Since 1888 An Identifying Trade Mark

 Open at Proper Tab according to First Letter or Letters of Name and refer to Buff Sub-Index sheet for page reference.

COTT FAMILY NAME INDEX No. 75 © 1949  
MADE BY THE COTT INDEX COMPANY, COLUMBUS, OHIO  
SOLD BY PHOTO COPY SUPPLY, MAULDIN, S. C.

FILE NUMBER DATE OF RECORD	GRANTEES FAMILY NAMES	GIVEN NAMES ABCDEFGHIJ	GIVEN NAMES KLMNO	GIVEN NAMES PQRSTUVWXYZ	GRANTORS	BOOK	PAGE	No. of Acres	BRIEF DESCRIPTION, LOCATION, ETC. ( Not Warranted )
19100 May 2, 1989	Wright	Deborah	Wilkins		Pearl Wilkins	1360	704		Power of attorney
24970 May 22, 1989	"			Robert J. Jr.	Kerby E. Confer	1362	380		Power of attorney
24969 May 22, 1989	"			Robert J. Jr.	Paul H. Rothfuss	1362	383		Power of attorney
25128 May 30, 1989	"		Jesse W.	Sandra L.	Max Mann et al	1362	931		Lot Curtis Rd.
24900 June 8, 1989	"	Adrienne			For Mario R. Goodman Greenville County Probate Judge	1364	060		Conservatorship # 89BC 300042
28847 July 3, 1989	"	English et al			James E. Cook	1366	413		Lot 50, Sect Pine Brook Forest Sub.
" "	"	Gwendolyn et al			" " "	1366	413		
31303 July 19, 1989	"	E James			Fritz Mann et al	1367	766		St. Suit claim Int, 2.81 ac Maple
33115 July 28, 1989	"	Charles T. & Martha			Margaret B. Hamkins Estate of B. P. R.	1368	632	6.63	acres Pennington Rd. Peach Dawn Chick Lpge Dr. Sect
34529 Aug 1, 1989	"	Daime D. & Janice			Joseph L. Dawkins	1368	952		Deed of Distribution, et al Lyle Dr. (Wright) Roads to Wright Drive
36292 Aug 15, 1989	"	Drive			Dreweille County Council By P. R.	1369	559		Name changed from Dr. Wright 7.7 acres Pleasant Hill Rd.
40310 Sept 7, 1989	"	Gordon B. Sullivan Brenda			Estate of Gordon Wright	1370	381		Deed of Distribution Tract A =
41270 Sept 13, 1989	"			D.	Juanita G. Sullivan Edwards et al	1372	480		Lot White Horse Rd. Cresswell et al
42524 Sept 21, 1989	"			Randall	Hugh L. Shealy Sr.	1373	161		Lots 4 + 5 prop of James A. see Deed Bk 1354 pg 311
50723 Nov 9, 1989	"		Ann Patricia Mahaffey Karen		Oscar A. Wright James E. Wright	1373	824		Revocation of power of attorney moore Hotel S.ville Austin Sp. Lot 84 of Lot 9 Oakland Ave



