

INDIRECT or GRANTEE Index to Deeds — Greenville County, S. C.

REG. U. S. PAT. OFFICE *Chas McCott* County Indexes Since 1888 An Identifying Trade Mark

Open at Proper Tab according to First Letter or Letters of Name and refer to Buff Sub-Index sheet for page reference.


COTT FAMILY NAME INDEX No. 75 © 1949
MADE BY THE COTT INDEX COMPANY, COLUMBUS, OHIO
SOLD BY WALKER, EVANS & COGSWELL CO., CHARLESTON, S.C.

(A)

FILE NUMBER	DATE OF RECORD	GRANTEES FAMILY NAMES	GIVEN NAMES ABCDEFGHIJ	GIVEN NAMES KLMNO	GIVEN NAMES PQRSTUVWXYZ	GRANTORS	BOOK	PAGE	No. of Acres	BRIEF DESCRIPTION, LOCATION, ETC. (Not Warranted)
16210	Jan 7, 1915	White	Catherine	W.		Archie P Hammond, et al.	1012	715		Chestnut Hills #1 Lot 69 Jarringtons Rd.
13162	Feb 2, 1915	"	Jessie	et al.		David F. Bowie et al.	1014	111		"
13242	Feb 4, 1915	"	Charles	et al.		J. C. Moberg	1014	102		"
13241	Feb 4, 1915	"	Walter P.			Charles W. White	1014	101		"
17212	Feb 11, 1915	"	Paul			John E. Jordan, et al.	1014	931		"
21939	Mar 24, 1915	"	Paul			Lawrence Reid	1015	710		"
22852	Apr 3, 1915	"	Jones	E.		Ray W. Guy B. Jode, et al.	1016	341		Lot 4 Lakemont Dr "Cherokee Seed" pt. lot 1 "Pine Brook" pt. lot 316 Edwards Rd.
26551	May 15, 1915	"	J. B.	et al.		E. Alfred Vaughan	1018	279		Lot 79 Fairfield Dr. "Gem Dale"
30978	June 30, 1915	"	Elizabeth			"	1018	279		"
2388	July 7, 1915	"	Olga M.	et al.		Clara E. Maddox	1020	530		Duncan Miller'sville Tp. Lot 117 Hale St. Dec. 3
	July 28, 1915	"	Alta	et al.		Wesley	1021	900		"
		"	Wesley	et al.		Southland Properties, et al.	1021	900		Lot 11 Eagle Ridge Run "Mountain Brook"
		"	Wesley	et al.		"	1021	900		"

INDIRECT or GRANTEE Index to Deeds — Greenville County, S. C.

REG. U. S. PAT. OFFICE *Chas McCorkle* County Indexes Since 1888
An Identifying Trade Mark

 Open at Proper Tab according to First Letter or Letters of Name and refer to Buff Sub-Index sheet for page reference.


COTT FAMILY NAME INDEX No. 75 © 1949
MADE BY THE COTT INDEX COMPANY, COLUMBUS, OHIO
SOLD BY WALKER, EVANS & COGSWELL CO., CHARLESTON, S.C.

2
(B)

FILE NUMBER DATE OF RECORD	GRANTEES FAMILY NAMES	GIVEN NAMES ABCDEFGH	GIVEN NAMES IJKLMNO	GIVEN NAMES PQRSTUVWXYZ	GRANTORS	BOOK	PAGE	No. of Acres	BRIEF DESCRIPTION, LOCATION, ETC. (Not Warranted)
26461 Apr. 14, 1976	White		m. Jr.		Ara A. Giles, Jr.	1034	731		Pat. "Forest Hts."
26753 Apr. 19, 1976	"	Debra +	Michael		Thomas E. Martin	1034	876		Pat 90 Jarvis Cr. (E. Jarvis IV Piedmont Mbg Village Piedmont Pat 146 (61) Marm Pt. Revised pt Dec
27051 Apr. 21, 1976	"		K. et al		Marwin O. Cooper	1035	54	}	Pat 189 Forester Woods See IV Mauldin
" "	"		Linda A. et al		" "	1035	54		
27554 Apr. 26, 1976	"	Debra H.			Robert M. Harris, et al	1035	251		Pat "Park" Pat 12 James Dr. "Ondersat
27579 Apr. 27, 1976	"	Robert +	John R.		Swann Paris	1035	211		Pat Two Bitter Rd.
27610 May 1, 1976	"	Debra			Debra +	1035	211		Pat 1 " "
27611 May 1, 1976	"	Debra			Debra +	1035	211		" " " "
27612 May 1, 1976	"	Debra			Debra +	1035	211		Pat 1 " "
32362 June 11, 1976	"		Thomas et al		Rosamond Enterprises, Inc.	1037	867	}	Pat 29 Blendale II Mauldin
" "	"		Marg B. et al		" " "	1037	867		
32631 June 15, 1976	"	Edith D.		Willie R.	A. R. White	1038	6		Pat S.C. Hwy. 253
32996 June 18, 1976	"		Kenneth S. +	Peggy J.	William Seaborn	1038	193	2.75	near Ft. Lan With Restriction Acres. County Rd. (Willie Rd.)
35602 Aug. 27, 1976	"		Nancy B. +	Samuel B.	James D. Woznick, et al	1041	941		"Gower Expts. See 2 Pat 94 Stillwood Dr.
35702 Aug. 27, 1976	"	Clinton R.		Rebecca B.	Lawrence D. Atwood	1041	987		Patton Dr. "Mauhin Expts." Pat 28 pt. lot 27 Blk 2.
6080 Aug. 31, 1976	"		Lula Mae		Marie Louise Green	1042	174		Int. lot Fifth Ward
6081 Aug. 31, 1976	"		Lula Mae		Mable Olivia K. Sanders	1042	175		Int. lot Fifth Ward

INDIRECT or GRANTEE Index to Deeds — Greenville County, S. C.

REG. U. S. PAT OFFICE *Chas McCott* County Indexes Since 1888
An Identifying Trade Mark

 Open at Proper Tab according to First Letter or Letters of Name and refer to Buff Sub-Index sheet for page reference.

COTT FAMILY NAME INDEX No. 75 © 1949
MADE BY THE COTT INDEX COMPANY, COLUMBUS, OHIO
SOLD BY WALKER, EVANS & COGSWELL CO., CHARLESTON, S.C.


(2)

FILE NUMBER	GRANTEES	GIVEN NAMES	GIVEN NAMES	GIVEN NAMES	GRANTORS	BOOK	PAGE	No. of Acres	BRIEF DESCRIPTION, LOCATION, ETC. (Not Warranted)
DATE OF RECORD	FAMILY NAMES	ABCEFGH	IJKLMNO	PQRSTUVWXYZ					
24512 Mar 17 1977	White			Ind, Exec & Ad. R. Bruce	Robert H. Epper, et al	1052	908		Pf. 1 Old Buncnobs Rd Lot - lot Cor. Duncan Chapel
25598 Mar 29 1977	"	Earline J. H.			John S. Taylor, et al	1053	516	16.3	Mill Rock Dr. Parcel 2-3-40 Acs. S. Ch. 11 Acs. Parcel 1 Jefferson Dr. 9
27182 Apr 11 1977	"	C. Willie & Laurence H.			Edna Mae Higgins	1054	452		St. "Rockvale" Sec. 1 Lot 81 Cor. Summit Tr. & Sander Dr. "Woodlark"
34139 June 10 1977	"	Barbara J.			Richard A. Watson, et al	1058	291		Lot 10 ... Egts. "Summit" Lot 19 Redcliffe Rd. Pelham
2674 July 19 1977	"			Roberts M.	James D. Miller	1060	828		Lot D, Whitsett St.
3203 Jul 25 1977	"			Kenneth S. & Peggy J. Gray	William Seaborn	1061	182	2.6	near Ft. Inn aco. Miamoga Pine Rd. Portion Chanticleer Sec. III
5029 Jul 29 1977	"			Judith	Clyde H. White	1061	477		Lot 123 Chapman Rd.
" Aug 15 1977	"	Edwin R. et al			Bothman & Darby Bldrs.	1062	575		Lot 197 Gray Stone Ct. "Sugar Creek" Sec. I
5367 Aug 17 1977	CANCELLED REGISTRY CANCELLED	Cynthia C. et al			"	1062	575		Reciprocal Easement Agreement Construction, Operating and
5365 Aug 17 1977	CANCELLED REGISTRY CANCELLED	J. B. & Co. et al			First Hartford Realty, et al	1062	767		
" Aug 17 1977	CANCELLED REGISTRY CANCELLED	J. B. & Co. et al			First Hartford Realty, et al	1062	852		First Amendment to Construction, Operating and Reciprocal Easement Agreement
5366 Aug 17 1977	CANCELLED REGISTRY CANCELLED	J. B. & Co. et al			First Hartford Realty, et al	1062	852		
" Aug 17 1977	CANCELLED REGISTRY CANCELLED	J. B. & Co. et al			First Hartford Realty, et al	1062	855		Second Amendment to Construction, Operating and Reciprocal Easement Agreement
5684 Aug 22 1977	"			Virginia A.	Franklin D. Smith, et al	1063	157		Dr. "Edwards Forest Hgts." Lot 60, cor. Holly Rd. & ...

INDIRECT or GRANTEE Index to Deeds — Greenville County, S. C.

(C)

REG. U. S. PAT. OFFICE *Chas McCott* County Indexes Since 1888 An Identifying Trade Mark

 Open at Proper Tab according to First Letter or Letters of Name and refer to Buff Sub-Index sheet for page reference.

COTT FAMILY NAME INDEX No. 75 © 1949
MADE BY THE COTT INDEX COMPANY, COLUMBUS, OHIO
SOLD BY WALKER, EVANS & COGSWELL CO., CHARLESTON, S.C.

FILE NUMBER DATE OF RECORD	GRANTEES FAMILY NAMES	GIVEN NAMES ABCDEFGHIJ	GIVEN NAMES JKLMNOPQ	GIVEN NAMES RSTUVWXYZ	GRANTORS	BOOK	PAGE	No. of Acres	BRIEF DESCRIPTION, LOCATION, ETC. (Not Warranted)
9424 Sept. 23, 1977	White				Wyomia D. Rosamond	1065	354		Quebert St. Lot 7 Darlington Ave. + Dixie Sp.
9883 Sept. 28, 1977	"	Delia			Robert White	1065	711		Lot 3 Arnold St. "Fruitown"
10631 Oct. 4, 1977	"	Billy			Laurance H. Bawett a Delaware Corp.	1066	141		Lot, Miller Rd.
10693 Oct. 4, 1977	"				Citizens Mortgage Corp. et al	1066	160		Non-Disturbance Agree.
11386 Oct. 11, 1977	"				Aileen W. Dale	1066	550		Power of Atty
14124 Nov. 7, 1977	"	Carol E. Jr et al			William B. Denton, Jr. et al	1067	996		Lot 19 Fenwick Ln. "Fenwick Hgts." Sec. I
"	"	Cheryl G.			"	1067	996		
14623 Nov. 9, 1977	"				formerly Janet F. Solley Janet S. Partain	1068	218	8.8	Acc. Wild Orchard Rd.
16208 Nov. 25, 1977	"	David A. et al			Larry S. Kiser, et al	1069	47		Lot 42 Sheffield Dr. "Cantelbury" Sec. I
"	"	Deborah M. et al			"	1069	47		
17468 Dec. 7, 1977	"	Edwin G. et al			Josephine H. Vernon	1069	794	0.78	Acc. Springdale Dr. Tr. Post
"	"	Deborah V.			"	1069	794		
19231 Dec. 27, 1977	"				Dr. et al James D.	1070	756		Lot 20 Ashley Lakes Dr. "Brentwood" Sec. II
"	"				Judy N.	1070	756		S'ville
17281 Dec. 28, 1977	"	Lamar Dennis			Ronald A. Batson, et al	1070	816		Lot 51 Penarth Dr.
19368 Dec. 28, 1977	"				J. Harlan McLees	1070	850		Lot 22 Acc. Tripp Rd.

INDIRECT or GRANTEE Index to Deeds — Greenville County, S. C.

REG. U. S. PAT. OFFICE *Chas McColl* County Indexes Since 1888 An Identifying Trade Mark

Open at Proper Tab according to First Letter or Letters of Name and refer to Buff Sub-Index sheet for page reference.

COTT FAMILY NAME INDEX No. 75 © 1949
MADE BY THE COTT INDEX COMPANY, COLUMBUS, OHIO
SOLD BY WALKER, EVANS & COGSWELL CO., CHARLESTON, S.C.

(P)

FILE NUMBER	DATE OF RECORD	GRANTEES FAMILY NAMES	GIVEN NAMES ABCDEFGH	GIVEN NAMES IJKLMNO	GIVEN NAMES PQRSTUVWXYZ	GRANTORS	BOOK	PAGE	No. of Acres	BRIEF DESCRIPTION, LOCATION, ETC. (Not Warranted)
20813	Jan 12, 1978	white	Evelyn	&	Thomas A.	(formerly Thruatt-MacNeill Enterprises Inc) Thruatt Enterprises, Inc.	1071	752		& Crowndale Dr. Gray Jay Ave. S.E. Lot 74 Cor. Gray Jay Avenue
22368	Jan. 27, 1978	"			Marian & Robert	Tr. of Estate of Hattie Cleveland Brown Bankers Trust of S.C.	1072	731		Lot Lauren St. also int. 12 in. brick wall also lot Lauren St., less pt.
23805	Feb. 13, 1978	"	H. B. Jr.		Kim Anne	John Stulebalefield	1073	580		Lot 3 Winesap Way
24692	Feb. 21, 1978	White	Alfred Markus III	et al		Byrd W. Simpson et al	1074	22		& parcels Jones ave.
	"	"	anne H.	et al		" " "	1074	22		
25060	Feb. 24, 1978	White		et al	Milton V.	James W. Mahon	1074	203		Lot 39 Lake Ed. Ja. Ma Dr. S.E. II Belle Terre Acres Grove Tp.
	"	"		et al	Sinda M.	" "	1074	203		
25449	Mar. 1, 1978	White	Evangelina	et al		Betty Jean W. Childers	1074	488		" Dogwood" Int. lot 51 London St.
25678	Mar. 2, 1978	"	Daniel B.		& Sarah P.	Evelyn C. Miller	1074	620		" Marshall Forest" Lot 14 Rumsicle Dr. Sulphur Tp.
25801	Mar. 3, 1978	"	Freddie H.		& Virgie P.	Lee Harrison, et al	1074	680	2.08	Acc. Jolly Bridge Rd.
27358	Mar. 17, 1978	"			James C.	Bernice J. Balding	1075	522		Strip Gladys Dr.
27404	Mar. 20, 1978	"			John G. Jr.	W. N. Leslie, Inc.	1075	589		Lot 10 Woodharker Dr. "Woodharker" Lot. Chick Springs Tp.
28994	Apr. 3, 1978	"			Ralph	John R. Joran et al	1076	375		Lot 27 Woodfern Ave. (Hampton St. Blk. 7P
29158	Apr. 3, 1978	"	Olen M.		& Virginia A.	Chandler Rental Properties	1076	455		Pt. lot 16 + pt. lot 17 Mauldin "Mustang Village" Lot 50 Appalachee Dr.
30543	Apr. 17, 1978	"			Viaki A.	David White	1077	196		

INDIRECT or GRANTEE Index to Deeds — Greenville County, S. C.

(D)

REG. U. S. PAT. OFFICE *Chas McCott* County Indexes Since 1888 An Identifying Trade Mark

Open at Proper Tab according to First Letter or Letters of Name and refer to Buff Sub-Index sheet for page reference.

COTT FAMILY NAME INDEX No. 75 © 1949
MADE BY THE COTT INDEX COMPANY, COLUMBUS, OHIO
SOLD BY WALKER, EVANS & COGSWELL CO., CHARLESTON, S.C.

FILE NUMBER DATE OF RECORD	GRANTEES FAMILY NAMES	GIVEN NAMES ABCDEFGHIJ	GIVEN NAMES JKLMNO	GIVEN NAMES PQRSTUVWXYZ	GRANTORS	BOOK	PAGE	No. of Acres	BRIEF DESCRIPTION, LOCATION, ETC. (Not Warranted)
31683 Apr. 25, 1978	White	et al Fred H.			R. A. Hudgens	1077	755		J. W. Poe " Lot 220 B St. Sec I "Village Homes
" "	"	et al Ella			" "	1077	755		
32688 May 3, 1978	"	et al Anthony W.			Virginia Bryson Barker Formerly Lucy D. Ezell	1078	415		driveway + strip Lot 5 McAllard St. (Green Oaks St.) also int. Hills
33146 May 8, 1978	"		Nellie J.		Lucy D. Ezell Downs	1078	781		Lot 61 Farmington Rd. "Chestnut
33357 May 9, 1978	"	Edwin G.			Beverly V. White	1078	865		Lot 66 Chesley Dr. "The Village" Sec I
33274 May 9, 1978	"	W. et al Anthony			Ellen Smith Rippey	1078	842		Lot Stanton Ave.
33967 May 15, 1978	"		Ralph		Clyde R. Hardin, et al	1079	187		Lot 30 + pt. lot 31 Parkwood
34168 May 16, 1978	"	Earline B. H.			et al John S. Taylor, Jr. as 21.	Re-Record 1079	303	16.3	Parcel 2 = 3.46 Acs. S.C. Hwy 171 - for Driv. easement Parcel 1 Jefferson Dr. + Mill Rocks Dr.
34166 May 16, 1978	"	Earline B. H.			Homer Hungerford	1079	305		Tract 7 S.C. Hwy 101 O'Neal Tp
35730 May 30, 1978	"	et al Edna Alice			Alvin J. Hill	1080	66		Pt. lot 13 Pinckney St.
35737 May 30, 1978	"	et al Edna Alice			William H. Ehlen a S.C. Pts.	1080	67		Lot 15 Pinckney St. ingress + egress easement reserved
35733 May 30, 1978	"			Raymon S.	Pleasant Hill Associates	1080	92	32.6	Acs. Hawkins Rd also easement for
35736 May 30, 1978	"		Joan B.		Raymon S. White	1080	94		cont. in real prop.
38163 June 20, 1978	"			Richard M.	Martin G. Baker	1081	550	20.8	Acs. Fall Creek Rd. Cleveland Tps
514 July 6, 1978	"	Bettye Williams			George E. Williams	1082	623		Power of Attorney
511 July 6, 1978	"	Cecil B. J. J. et al			Flora J. Driffin, et al	1082	633		Agreement

INDIRECT or GRANTEE Index to Real Estate Deeds -- Greenville County, S. C.

Open at Proper Tab according to First Letter or Letters of Name and refer to Buff Sub-Index sheet for page reference.

KING PRINTING CO., GREENVILLE, S. C.

FILE NUMBER DATE OF RECORD	GRANTEES FAMILY NAMES	GIVEN NAMES ABCDEFGH	GIVEN NAMES IJKLMNO	GIVEN NAMES PQRSTUVWXYZ	GRANTORS	BOOK	PAGE	No. OF ACRES	BRIEF DESCRIPTION, LOCATION, ETC. (NOT WARRANTED)
708 July 10, 1978	White	Anita A.	Linton N., III		Ellert C. Elliott	1082	771		Lot 3 Paris Mt. Tp. Dr. "McSwain Gardens"
1762 July 18, 1978	"			Virginia A.	Clay C. Jones, III et al	1083	320		Lot 26 Cor. Aster St. + Mimosa Heights
2156 July 20, 1978	"		Marianne B.		Andrew J. White, Jr.	1083	555		Lot 4 Sanguin Terrace "Forest"
3385 Aug. 1, 1978	"	Bettye Williams			Lucile Stanton Williams et al	1084	442		Power of Attorney North Echts."
3589 Aug. 2, 1978	"	Hilmar, Jr. + Marice W.			Joseph B. Williams et al	1084	529		Lot 71 Del Norte Rd. "Del"
5149 Aug. 16, 1978	"		James C.		Bettye W. White	1085	425		Power of Attorney
5148 Aug. 16, 1978	"	Bettye W.			James C. White	1085	428		Power of Attorney
5723 Aug. 22, 1978	"	Benjamin		Richard W. et al	Henry P. Willimon, et al	1085	849	42.036	Acres Fish Creek Rd. "Brookside" See III Mauldin
6504 Aug. 28, 1978	"	Daniel B.	+	D. Shirley M.	Donald E. Baltz	1086	281		Lot 70 Meadowbrook Dr. + Second Ave. "Hobie" Bldg. 2.
6831 Aug. 31, 1978	"	Robbie Jean Sand			Lillian H. Sand	1086	483		Pt. lot 23 + pt. lot 20 Hunting St.
11241 Oct. 9, 1978	"	Donnie Jean			Deborah Lynn White, et al	1089	553		Int. lot Throu Rd. Hunt Tp. "Pier Sec. A Mansfield Park"
12057 Oct. 16, 1978	"		J. H.		James A. Mullinax et al	1090	15		Lot 30 Neville Cir. + Leone Ave Sec. III-B
12598 Oct. 20, 1978	"			Ronald J.	Paul Larry Barrette	1090	354		Lot 206 Eastcliff Way "Westcliff"
12974 Oct. 26, 1978	"	Etha R. + John C.			Walter H. Huff, et al a Pts.	1090	561		Lot 15 Meyers Drive (Sunset Dr.) Park"
15110 Nov. 14, 1978	"		James E. et al		Kohn Enterprises Jr.	1091	874		Lot 198 Crookby Cir. "Paramount"
16973 Dec. 4, 1978	"		J. B. + Co.		Harold Trust Bank, et al	1093	22		Assignment of Lease + Agree.

INDIRECT or GRANTEE Index to Real Estate Deeds -- Greenville County, S. C.

(8)

Open at Proper Tab according to First Letter or Letters of Name and refer to Buff Sub-Index sheet for page reference.

KEYS PRINTING CO., GREENVILLE, S. C.

FILE NUMBER DATE OF RECORD	GRANTEES FAMILY NAMES	GIVEN NAMES ABCDEFGH	GIVEN NAMES IJKLMNO	GIVEN NAMES PQRSTUVWXYZ	GRANTORS	BOOK	PAGE	NO. OF ACRES	BRIEF DESCRIPTION, LOCATION, ETC. (NOT WARRANTED)
16972 Dec. 4, 1978	White	CANCELLED 7-14-03 REGISTER OF DEEDS	# 70938	Deed Book 2041 page 504	Inc. Mercantile Properties, et al	1093	40		Memo. of Agree. of Lease see Deed Bk 940-577 (Extra Probate)
17175 Dec. 5, 1978	"	Harnden David	+ Mary Alice		Mildred Vaughn Washell	1093	219		Tract 3 = 0.99 acre Hudson Rd. for city
19210 Dec. 28, 1978	"		Linda W.		Richard D. Watts, et al with Andrew J. White	1094	406		Lot 24 Pleasant View
20048 Jan. 5, 1979	"	Jr. Andrew J Jr			S. C. Natl Bank, Jr. U/A	1094	916		Lot Washington Ave. "Pt. Westview"
21492 Jan. 22, 1979	"		Marion + Robert		Inc. Honey Investment Company	1095	732		Lot 7 Laurens St. + College St.
23480 Feb. 13, 1979	"			R. Bruce	Annie S. White (formerly Patricia Ann Bridges)	1096	886		Power of attorney Dixie Tp.
26783 Mar. 19, 1979	"	Evelyn B.			Patricia Ann Donnell	1098	753		Lot 67 Lela St. "Dorwood"
27420 Mar. 26, 1979	"			Ruby P.	Dendy F. Sherman, et al	1099	201	64.72	Res. West Dunklin Tp. Sec. VI
28937 Apr. 6, 1979	"			Ralph	Richard J. Brewer, et al (Mary D. White)	1100	13		Lot 227 Amy Ln. "Colonial Hills"
31006 Apr. 25, 1979	"			Thomas J.	Mary W. White (St Charles Raymond Bolt)	1101	173		Int. Lot 115 "Thornwood Arms" Sec. II
31719 May 1, 1979	"	Daniel R.	et al		Charles R. Bolt, et al	1101	597		Lot 26 Charlene Drive "Greenfields"
31847 May 2, 1979	"			Ralph	Ernie Ray Johnson a/po.	1101	626		Lot 68 Forestdale Dr. "Forestdale Hgts."
32993 May 11, 1979	"			Steven M.	Governors Square Associates et al	1102	287		47-A Dover Townhouse Horiz. Prop. Regime Sec. 6
33542 May 16, 1979	"	Clarence	+ Selma S.		Administrators of Veterans Affairs	1102	615		Lot 6 Oak St. "Woodville Hgts."

- next page -

INDIRECT or GRANTEE Index to Deeds — Greenville County, S. C.

KEYS PRINTING CO., GREENVILLE, S. C.

Open at Proper Tab according to First Letter or Letters of Name and refer to Buff Sub-Index sheet for page reference.

FILE NUMBER DATE OF RECORD	GRANTEES FAMILY NAMES	GIVEN NAMES ABCDEFGHIJ	GIVEN NAMES JKLMNO	GIVEN NAMES PQRSTUVWXYZ	GRANTORS	BOOK	PAGE	No. of Acres	BRIEF DESCRIPTION, LOCATION, ETC. (Not Warranted)
37690 June 19, 1979	White	Cindy L. +	John M. +	Richard M. ^{et al}	Richard M. White	1105	124	}	Int. 353 Acs. Cleveland Tp.
" "	"			Hendelin A. ^{et al}	" "	1105	124		
" "	"			Halter M. ^{et al}	" "	1105	124		
" "	"			Wesley F. ^{et al}	" "	1105	124		
" "	"			Hilton L. ^{et al}	" "	1105	124		
38209 June 25, 1979	"			Peggy J. ^{et al}	American Service Corp.	1105	387		Village Horiz. Prop. Regime Unit 8-E Lewis Village of Lewis Greenville County
38775 June 28, 1979	"		Oak Hill	Sec. I	A. J. Prince Bldg. Inc. ^{et al}	1	314		Dedication Book Judication of Roads & Streets to Mill. Sec. I
1099 July 11, 1979	"	G. Lee			Lewis C. Mc Kinney ^{and Dr.}	1106	493		Int. lot 63 Victor Monaghan Mch. Dec. III
1098 July 11, 1979	"	G. Lee			Cornelia W. Mc Kinney ^{and Dr.}	1106	494		Int. lot 63 Victor Monaghan Covenants
1426 July 13, 1979	"		Oak Hill	Sec. I	Bobby Joe Jones Bldg. Inc.	1106	706		Building Restriction or protection
1760 July 16, 1979	"	Diana C.	Mark A.		Charles S. Halley, et al	1106	786		Lot 42 Mallory St. "Holmes Acres"
2163 July 19, 1979	"	Calarene		Selma S.	Dev. Co. Inc. Horseland Cemetery	1107	91		1-2-3-4 "Horseland Cemetery" Cemetery Deed - Lot 255 Adams Square Forest" Sec. III
5018 Aug. 10, 1979	"		Mary H. +	Robert L. Jr.	David B. Smith, et al	1109	141		Lot 30 Wood Creek Dr. "Edwards"
7657 Sept. 4, 1979	"			Ralph	William H. Ferrell, Jr. ^{et al}	1110	680		Lot 187 Trent Dr. "Avon Park" Also Easement
7987 Sept. 5, 1979	"			Raymon L.	Pleasant Hill Associates, ^{et al}	1110	804		Quit Claim Int. Strip - Haukins Rd.
9397 Sept. 18, 1979	"	Anne F.			Edmund S. Foley	1111	764		Power of attorney

INDIRECT or GRANTEE Index to Deeds — Greenville County, S. C.

(3)

KEYS PRINTING CO., GREENVILLE, S. C.

Open at Proper Tab according to First Letter or Letters of Name and refer to Buff Sub-Index sheet for page reference.

FILE NUMBER DATE OF RECORD	GRANTEES FAMILY NAMES	GIVEN NAMES ABCDEFGHIJ	GIVEN NAMES JKLMNOPQ	GIVEN NAMES RSTUVWXYZ	GRANTORS	BOOK	PAGE	No. of Acres	BRIEF DESCRIPTION, LOCATION, ETC. (Not Warranted)
10009 Sept 24, 1979	White		Margaret		Elmer Mitchell	1112	148		Lease
9962 Sept 24, 1979	"		Bobby Jean Land		Lodge Land, et al	1112	87		Lot 5 "Grove"
10469 Sept 27, 1979	"			Rose M.	Joseph E. Camp, et al	1112	309		Lot 80 Marion St. "Marion"
11895 Oct 9, 1979	"		it al Larry N.		Builders & Developers, Inc	1113	249		Lot 272 "Westwood South" Sec 1 D'ville
"	"		it al Malvena B.		" " "	1113	249		
13504 Oct 23, 1979	"			Richard Long	Paige L. Henahan	1114	41		Lot 39 W. Spring Ave. Augusta Rd. Rockers
"	"			Leticia S.	" "	1114	41		
14176 Oct 26, 1979	"			R. Cooper Jr.	First Carolina Dev. Corp	1114	361		Regime Unit 56 Fair Ridge Hoing Prop.
14170 Oct 26, 1979	"			it al Bobby Ray	J. C. Cox	1114	352		Lots 10 & 11 Ashley Ct. "Ashley Acres"
"	"			it al Ruth M.	" "	1114	352		
14418 Oct 29, 1979	"		it al Edna Alice		Donald R. Hindman	1114	515		Lot Pinckney St. Greenwich Springs Sp.
14486 Oct 30, 1979	"		Edna A.		Broadus H. White, et al	1114	571		Lot 3 Westfield Ave. (Maude St.)
15179 Nov 2, 1979	"			B. N. Anthony + Rebekah	Dunwoody Rd. Land Co.	1114	900		Lot 168 "Dunwoody Place" Sec. IX
15423 Nov 6, 1979	"			it al J. B. + Co.	it al Mercantile Properties, Inc.	1115	25		Third Amendment to Construction Operating & Reciprocal Easement Agree. For original Deed Bk 1062-767
"	"				" "	1115	25		
17108 Nov 20, 1979	"				a S.C. Ltd. Pto. Robert L. Jr. Pillsbury, Ltd.	1116	78		Lot 29 "Pillsbury Creek" Phase II

CANCELLED
REGISTERED
CANCELLED
REGISTERED

2/13/05 Dead BK 2180-221
117740
2/13/05 Dead BK 2180-221
117740

INDIRECT or GRANTEE Index to Real Estate Deeds -- Greenville County, S. C.

Open at Proper Tab according to First Letter or Letters of Name and refer to Buff Sub-Index sheet for page reference.

ETS PRINTING CO., GREENVILLE, S. C.

(4)

FILE NUMBER DATE OF RECORD	GRANTEES FAMILY NAMES	GIVEN NAMES ABCDEFGH	GIVEN NAMES IJKLMNO	GIVEN NAMES PQRSTUVWXYZ	GRANTORS	BOOK	PAGE	NO. OF ACRES	BRIEF DESCRIPTION, LOCATION, ETC. (NOT WARRANTED)
17383 Nov 23, 1979	White	Florence G.			W. E. White	1116	238		Pt. lot 17 Gentry St. Shille Tp.
17430 Nov 23, 1979	"	Jones			Bobby E. Coates, et al	1116	248		"Elizabeth Hgts" Gantt Tp. Lot 8 Satterfield Dr. Rd. Cleveland Tp.
20522 Dec 27, 1979	"	Beverly M.			James E. Dimmons et al	1117	927	27.9	Acc. U.S. Hwy. 276 + Silver Shoals Tp.
20526 Dec 27, 1979	"	Beverly M.			M. L. Jarrard	1117	929		Lot Silver Shoals Rd. Cleveland Tp.
21426 Jan 8, 1980	"	Nellie H.			Bobbie W. Haines	1118	574		"Fair Hgts." Lot 13 Blk. 2 Cumberland Ave. Blk 1120-891
25303 Feb 21, 1980	"	Phae II Oak Hills			Bobby Joe Jones Bldg	1120	900		Restrictive Covenants; See Deed
25493 Feb 25, 1980	"			Oak Hills no. I	A. J. Prince et al	1121	89		waiver for restriction of set back line. lot 55. 200 Orig. Restrictions see deed bk 1106 Pg. 736
" "	"			" " "	" " "	1121	89		Debreath Estates
26988 Mar 11, 1980	"	Herman Billy + Laura L.			Bobby Lee Cox et al	1121	936		Lot 4 = 1.92 acres Lot 5 = 2.27 acres (Washington Ave.) Shille Tp. Pt. Lot 4 New White Horse Rd.
29834 Apr 8, 1980	"	James H.			Georgia Kerns, et al	1123	635		
32275 May 5, 1980	"	Franklin James			Susanne Delinda White	1125	136		mt. 8.8 acres Wild Orchard Rd.
32936 May 12, 1980	"	et al Nicholas F. III			Don B. Noell et al	1125	675		Lot 12 W. Fairway Dr. "Belle Terre acres" Ad. I
" "	"	Marie H. et al			" " " et al	1125	675		
33024 May 13, 1980	"	Norris L. et al			Premier Investment Co. Inc.	1125	701		Lot 81 Hedgewood Lurain Newenger Place Sec. 3
" "	"	Ellen W. et al			" " "	1125	701		
34519 May 30, 1980	"	Dona T. et al			Donald Warren Green et al	1126	686		North Main H. (Broad St) Greer Lot 4 + Pt. lots 3, 8 + 9 Blk I Mt. View Hgts

INDIRECT or GRANTEE Index to Real Estate Deeds -- Greenville County, S. C.

(5)

Open at Proper Tab according to First Letter or Letters of Name and refer to Buff Sub-Index sheet for page reference.

KEYS PRINTING CO., GREENVILLE, S. C.

FILE NUMBER DATE OF RECORD	GRANTEES FAMILY NAMES	GIVEN NAMES ABCDEFGHIJ	GIVEN NAMES JKLMNO	GIVEN NAMES PQRSTUVWXYZ	GRANTORS	BOOK	PAGE	NO. OF ACRES	BRIEF DESCRIPTION, LOCATION, ETC. (NOT WARRANTED)
1115 July 14, 1980	White	Cindy L. +	John M. +	Richard M. Jr. et al	Richard M. White	1129	89	326.4	Acres Cleveland Twp. two part
" "	"			Wendelin A. et al		1129	89		
" "	"			Walter M. et al		1129	89		
" "	"			Wesley F. et al		1129	89		
" "	"			Wilton L. et al		1129	89		
2643 July 29, 1980	"	N. Eddie, et al			Daniel B. Goe, et al	1129	976	}	Lat 10 2 Richbourg Rd. "Heritage Hills"
" "	"	Carol W., et al			" " " "	1129	976		
6933 Sep. 3, 1980	"			Oak Hills Lenhardt ^{Count} et al	A. J. Prince Bldg. Inc.	1	362	Dedication Book	Greenville County
6933 Sep 3, 1980	"			Oak Hills Maple Leaf ^{Count} et al	A. J. Prince Bldg. Inc.	1	363	Dedication Book	Greenville County
7816 Sept 10, 1980	"			Ollie H.	Jean Lucille White, et al	1132	961		Lat 48 Marion Rd. Monaghan
9615 Sept. 25, 1980	"			Joseph J. et al	Westminster Co. Inc.	1134	162		Lot 132 Brookfield East Sec. 1
10342 Oct. 1, 1980	"			Laura L.	Bruce D. Stephens et al	1134	657		Lot 72 Bidwell Dr. Pine Brook Reg.
10468 Oct 2, 1980	"			Ralph	Carlson & Dauby Bldg. Inc.	1134	733		Unit 6-D Sugar Creek Villas etc. Prop
13074 Oct. 21, 1980	"			Thelma S.	Betty June Scroggs	1136	181		Glenn Grove Park Lot 101 Harland Ave. Also lot 102
13073 Oct. 27, 1980	"			Thelma S.	George W. White, Jr.	1136	182		Glenn Grove Park Lot 101 Harland Ave. Also lot 102
13482 Oct. 29, 1980	"			Judy K. + Wayne O.	John A. Egan, Inc.	1136	382		Pharr Lot 149 Patrisville Rd. Conebrake

INDIRECT or GRANTEE Index to Deeds — Greenville County, S. C.

KEYS PRINTING CO., GREENVILLE, S. C.

Open at Proper Tab according to First Letter or Letters of Name and refer to Buff Sub-Index sheet for page reference.

FILE NUMBER DATE OF RECORD	GRANTEES FAMILY NAMES	GIVEN NAMES ABCDEFGH	GIVEN NAMES IJKLMNO	GIVEN NAMES PQRSTUVWXYZ	GRANTORS	BOOK	PAGE	No. of Acres	BRIEF DESCRIPTION, LOCATION, ETC. (Not Warranted)
13481 Oct. 29, 1980	White	Glenda F.	Mark E.		Thomas S. Bridges	1136	383		Lot 217 Canebroke Ph. II
13590 Oct. 30, 1980	"			et al Sam C.	M. G. Proffitt, Inc.	1136	440		Lot 12 Sugar cane Ct. & Sugar Creek Lane "Sugar Creek" Map 7
"	"			et al Paula P.	" " " "	1136	440		
14345 Nov. 7, 1980	"	et al Betty Foster			Elaine H. Shelton	1136	953		
16058 Nov. 25, 1980	"		Oak Hills Sec 3		A. J. Prince Bldg. Inc.	1	371		G'ville Tp. Lot 31 Edgewood Ave. Sea wood Greenville County
16127 Nov. 26, 1980	"		Oak Hills Sect'd		et al A. J. Prince Bldg, Inc.	1137	955		Reduction of Road & Streets to 1106 Sq. 106 - 1102 Sq. 458 Building Restrictions see Deed Bk.
16675 Dec. 2, 1980	"			et al Ronald M.	Wanda S. Alexander	1138	230		Lot 105 W. Dorchester Blvd. (w. Belle Meade Blvd) Belle Meade Sec. 1 & 2
"	"			Shirley et al	" " "	1138	230		
17273 Dec. 9, 1980	"			et al Paul Jennings	Paul Jennings White, Jr.	1138	655		Chick Spgs. Tp. Int. Lot 3 & Lot Peachtree Dr.
17274 Dec. 9, 1980	"			et al Paul Jennings	J. Harold Mason et al	1138	657		Int. 2 lots Chick Spg. Tp.
"	"			et al Philip mason	" " " "	1138	657		
17373 Dec. 9, 1980	"	Charles R.	Martha S.		et al Richard L. Ashmore	1138	682	2.23	Spgs Tp. Acres Gibbs Shoals Rd. Chick
19158 Dec. 31, 1980	"	E. James, Jr.	Kathryn		management, Inc. Merrill Lynch Relocation	1139	863		Sec. 1 & 2 Lot 9 Holly Hill Ln. Holly Hill
20925 Jan. 20, 1981	"		Jeanne P.		John A. Bolen, Inc.	1141	261		Lot 258 Dewenger Pl. Sec. 12
21765 Jan. 23, 1981	"	Howard C.		S.A. Wendolyn	et al Carroll Chandler	1141	414		Lot 29 Pine Tree
22774 Feb. 11, 1981	"	Annie Mae	Dill		et al Jessie Lee Dill Burgess	1142	555		Int Lot 3 Stylus Rd. O'Neal Tp.

INDIRECT or GRANTEE Index to Deeds — Greenville County, S. C.

KEYS PRINTING CO., GREENVILLE, S. C.



Open at Proper Tab according to First Letter or Letters of Name and refer to Buff Sub-Index sheet for page reference.

FILE NUMBER DATE OF RECORD	GRANTEES FAMILY NAMES	GIVEN NAMES ABCDEFGHIJ	GIVEN NAMES JKLMNO	GIVEN NAMES PQRSTUVWXYZ	GRANTORS	BOOK	PAGE	No. of Acres	BRIEF DESCRIPTION, LOCATION, ETC. (Not Warranted)
24228 Feb. 27, 1981	White		Margaret F.		Elizabeth T. Layman	1143	363		Lot 18 W. Fallulah Dr.
24529 Mar. 2, 1981	"		James + Vivian		Leroy Cannon Realty, Inc.	1143	540		Lot 17 Pine Brook Forest
24665 Mar. 3, 1981	"	Diane D.	James Norman		John W. Morgan, et al Auction, Inc.	1143	597		Pt. lot 27 Sunny Lane Grove Tp. Greer Chick Spgs Tp. Contract for Deed lot 10 Cary Ave
24724 Mar. 4, 1981	"		J. W. + Ruth		J. B. Johnson Realty +	1143	692		Contract for Deed lot 10 Cary Ave
24996 Mar. 6, 1981	"	Esther M.			William A. Floyd	1143	816	1.02	Acres Saluda Dam Rd.
25048 Mar. 6, 1981	"			Stephen H.	Bettye W. White	1143	851		Sec. II Pt. lot 31 Azalea Ct. "North Gardens" Mills Village Sec. I
26040 Mar. 18, 1981	"			Ronald J.	Thelma A. Moody	1144	542		Lot 16 (24) Pelzer St. (Ave) Monaghan
27636 Apr. 2, 1981	"	D. Frank			Wilbur R. White	1145	593		Lot Hwy 253 O'Neal Tp.
27862 Apr. 3, 1981	"	Craig N.	Jacqueline C.		Jack T. Cordell, et al	1145	658	1.20	Acres. Sandra Ave Extr.
29854 Apr. 24, 1981	"			Ronald J. et al	Bury S. Luthi as Tr.	1146	892		Lease
31352 May 11, 1981	"	Diane D.	James Norman		Robert Edward Hancock	1147	771	0.62	Acres Sunny Lane
33171 May 29, 1981	"			R. Bruce et al	General Hampton Vaughan	1148	991	33	Acres Batha Tp. Also: 4.0 Acres (Sunnydale)
34089 June 8, 1981	"	Hubert L.			Marietta J. Kaiser, Indiv. In.	1149	544		Lot 29 Henderson Forest Estates" Sec. I
34775 June 16, 1981	"		Michael A.		William N. McChure, et al	1149	998		Lot 14 Old Mill Road "Old Mill Sec. I"
35955 June 26, 1981	"			Susan M.	Westminster Co. Inc.	1150	671		Lot 2 D Wenwood Towne Pk. I see deed Bl. 1151 Pg. 776
1822 July 21, 1981	"	Barbara A. + John R.			George L. Paria, et al	1152	153		Release of option to Purchase - for Org

INDIRECT or GRANTEE Index to Deeds — Greenville County, S. C.

KEYS PRINTING CO., GREENVILLE, S. C.

Open at Proper Tab according to First Letter or Letters of Name and refer to Buff Sub-Index sheet for page reference.

FILE NUMBER DATE OF RECORD	GRANTEES FAMILY NAMES	GIVEN NAMES ABCDEFGH	GIVEN NAMES IJKLMNO	GIVEN NAMES PQRSTUVWXYZ	GRANTORS	BOOK	PAGE	No. of Acres	BRIEF DESCRIPTION, LOCATION, ETC. (Not Warranted)
1856 July 21, 1981	White	H. Benjamin	+	et al Richard W.	Trustee + office Henry P. Williamson et al	1152	147	7.571	acres Antioch Road
1871 July 22, 1981	"			Ruby P.	Carroll K. Lockaby	1152	163		Lot S.C. Hwy 20 Ave. Sunset Hills
3940 Aug. 12, 1981	"		Knop H.		Harry W. Coulter, et al	1153	430		Lot 77 Sunset Dr. + Waccamaw
6063 Sept. 4, 1981	"	Horse Party Shop			Collins Music Co. Inc.	1154	640		Coin Machine Agreement
7356 Sept 21, 1981	"	Bertha S.			Mary Sprouse Smith	1155	403		Lot Augusta Rd. + Jullulah Dr.
7405 Sept. 23, 1981	"	Bertha S.			Wilkes W. White	1155	538		General Power of Attorney
7406 Sept. 23, 1981	"	Bertha S.			Mary S. Smith	1155	539		General Power of Attorney
10263 Oct. 23, 1981	"			Ronald G.	Willene S. Gray	1157	240		Lot 10 Buamlett Rd.
11596 Nov. 9, 1981	"			R. Bruce Jr.	R. Bruce White Exec.	1158	59		Int 4 Parcels Bites sp.
11597 Nov. 9, 1981	"			R. Bruce Jr.	R. Bruce White Exec.	1158	61		6 Parcels
12751 Nov. 25, 1981	"		Nora D.		Roy T. White	1158	771		Altamont Terrace Int lots 10 + 12 Altamont Terr.
12746 Nov. 25, 1981	"		Nora D.	Roy T.	Christopher C. Hindman III	1158	769		Lot 14 + 20 Altamont Terrace
12943 Nov. 30, 1981	"			Wilbur R.	J. Frank White	1158	875		Strip - Hwy. 253
12944 Nov. 30, 1981	"	D. Frank			Wilbur R. White	1158	874		Strip Mill Rd. Grove Sp.
14156 Dec. 16, 1981	"			et al Ruby P.	Ruby P. White	1159	515	12 1/2	Acres = pt tract 1 Pelzer Rd + Oil
18370 Feb. 16, 1982	"		James P. &	Sue V.	Liquidating Tr. for Glassy Mt. Assoc. Inc. Dyck Keyser, Inc.	1162	520		Lot 15 Glassy Mt. Assoc

INDIRECT or GRANTEE Index to Deeds — Greenville County, S. C.

()

KEYS PRINTING CO., GREENVILLE, S. C.

Open at Proper Tab according to First Letter or Letters of Name and refer to Buff Sub-Index sheet for page reference.

FILE NUMBER DATE OF RECORD	GRANTEES FAMILY NAMES	GIVEN NAMES ABCDEFGH	GIVEN NAMES IJKLMNO	GIVEN NAMES PQRSTUVWXYZ	GRANTORS	BOOK	PAGE	No. of Acres	BRIEF DESCRIPTION, LOCATION, ETC. (Not Warranted)
18483 Feb. 17, 1982	White	Andrew J. Jr.			Knop H. White, et al	1162	596		Int. Lot 43 Fairview Ave. "Alta Vista"
26739 Mar 17, 1982	"	A. R.			D. Frank White	1163	985		Lot Hwy. 253 Blk 2
21425 Mar 25, 1982	"	Florence			Willie Douglas Tinsley, Jr. a Cap.	1164	374		Lot 24 Denton St. "Hoken"
22370 Apr. 6, 1982	"		Marion J.		Piedmont Oil Company	1165	18	0.36	Acres Hwy. 29 Perm op.
22750 Apr 12, 1982	"	Albert Saint			Blanche Waddell White	1165	249		General Power of attorney
22751 Apr 12, 1982	"	Blanche Waddell			Albert Saint White assoc.	1165	252		General Power of attorney
25538 May 17, 1982	"		a S.C. Pts. Murray, CPA'S		1720 N. Pleasantburg Dr.	1167	1		Tract S.C. Hwy 291 Butler Tp. (Lincrest Dr) Park mtn. Tp.
26251 May 25, 1982	"	Audrey P.			James David White	1167	468		Int. 2 lots Little Texas Rd.
28060 June 15, 1982	"	Dorothy G.			Theo Gosnell Contractors, Inc.	1168	611	.57	Acres Jordan Rd.
29297 June 29, 1982	"		Joseph D. Jr.	Teresa R.	Davis Mechanical	1169	403		Lot 10 Parkstone Piedmont mfg. Co. Perm See 4
1467 July 20, 1982	"	Debra J.			Michael D. White	1170	411		Int. lot 146 (461) Main St. Epts "Chick Spgs. Tp.
3631 Aug 12, 1982	"	Deborah L.			W. E. Caldwell a man. Business Trust	1172	57		Lot 5 Mayfair Dr. Blk A "Mayfair Reg.
7418 Sept 24, 1982	"	Elizabeth H			W. S. Skelton	1174	561		Unit 6 2 Riverbend Hwy Prop. Sec. 2
7987 Oct. 1, 1982	"	Dolores S.	et al		Helen C. Reynolds Jco. a kin Pts.	1174	949		Lot 80 Blake St. Duncan Mills
8587 Oct. 7, 1982	"			Stephen H.	Gilder Creek Development	1175	329		Tracts 24.3 = 5.52 Acres & 5.08 Acres. R/W. Bruce Meadow Rd.
"	"			Sandra P.	" " "	1175	329		

INDIRECT or GRANTEE Index to Deeds — Greenville County, S. C.

(5)

KEYS PRINTING CO., GREENVILLE, S. C.

Open at Proper Tab according to First Letter or Letters of Name and refer to Buff Sub-Index sheet for page reference.

FILE NUMBER DATE OF RECORD	GRANTEES FAMILY NAMES	GIVEN NAMES ABCDEFGH	GIVEN NAMES IJKLMNO	GIVEN NAMES PQRSTUVWXYZ	GRANTORS	BOOK	PAGE	No. of Acres	BRIEF DESCRIPTION, LOCATION, ETC. (Not Warranted)
8611 Oct. 7, 1982	White	Esther M.			William A. Floyd	1175	364	1.22	Ac. Saluda Dam Rd.
9649 Oct. 20, 1982	"		Martha Roe		Lillie M ^{rs} Carter Roe	1175	948		Power of Attorney Duni
10504 Nov. 1, 1982	"		Jones E.		Harold E. Baker, et al	1176	469		Bond for Title - Lots 5+6 Lakemont Wood Lane "Woodfields"
11686 Nov. 12, 1982	"	Evelyn Baughcome			James E. White	1177	187		Lot 151 Hillside Lane + Piney
14090 Dec. 10, 1982	"	D. F.			A. R. White	1178	682	22.0	Ac. O'Neal Tp.
14089 Dec. 10, 1982	"			Wilbur R.	A. R. White	1178	683	15.6	Ac. S.C. Hwy 253 O'Neal Tp.
14091 Dec. 10, 1982	"	D. F.			Wilbur R. White	1178	684	.9	Ac. + 3.90 Ac. O'Neal Tp.
15890 Dec. 30, 1982	"	Frances M.			Ford Scott ^{et al} as Jr.	1180	69	34.50	acres River Rd.
16715 Jan. 7, 1983	"			R. Bruce ^{et al}	R. Bruce white,	1180	528	1.5	Ac. Coleman Rd. South Sec. 2 Sville
19469 Feb. 7, 1983	"		Jeffrey Todd ^{et al}		Builders + Developers, Inc. Services Co. of S.C. Inc.	1182	181		Lot 118 Fauna Court, Westwood Sp. Tp.
20539 Feb. 18, 1983	"		John B. Jr. ^{et al}		Associates Financial	1182	799		Lot 57 also Pt. Lot 56 Chick Heights
23798 Mar. 21, 1983	"	Lisa W. +	Thomas III		Jewell B. Johnson S.C.	1184	757		Lot 15 Crane Ave. "Hughes Sec. I
24980 Mar. 31, 1983	"	Candace S. +		William J.	First Fed. S. + L. Assoc. of	1185	353		Lot 77 Woodview Dr. "Northwood" Mill Rd, Grove Sp.
27007 Apr. 18, 1983	"			Ruby P.	Sylvia W. Sherman	1186	533		Mt. 12 1/2 acres C. Pelzer + Bil see Deed Bk 1080 Pg 68
26931 Apr. 18, 1983	"	Edna Alice ^{et al}			Alvin J. Hill	1186	505		Pt. lot 13 Lincolney St. In orig Tp.
27486 Apr. 21, 1983	"			R. Jack	Larimia C. Gilliam	1186	796	49.74	Acres (Tract 3) Stone Dr. Dunklin

INDIRECT or GRANTEE Index to Deeds — Greenville County, S. C.

KEYS PRINTING CO., GREENVILLE, S. C.

Open at Proper Tab according to First Letter or Letters of Name and refer to Buff Sub-Index sheet for page reference.

FILE NUMBER DATE OF RECORD	GRANTEES FAMILY NAMES	GIVEN NAMES ABCDEFGH	GIVEN NAMES IJKLMNO	GIVEN NAMES PQRSTUWXYZ	GRANTORS	BOOK	PAGE	No. of Acres	BRIEF DESCRIPTION, LOCATION, ETC. (Not Warranted)
33517 June 10, 1983 907	White			Ronald J.	Julia W. Shaver <i>etal</i>	1190	34		Lot 11 Bramlette Rd.
July 8, 1983 957	"	Bettye W. + James C.			Raymond M. Urguhart	1191	992		Agreement
July 11, 1983 1850	"			James <i>etal</i>	Jim Hill <i>et al</i>	1192	10		Lot Chick Spgs. Sp.
July 18, 1983 2549	"	Edna A.			Julian R. Waters <i>etal</i>	1192	550		Lot 4 Westfield Ave. (Maude St) Sec I
July 22, 1983 4636	"	Gail D +		Perry L.	Durman G. Funderburk <i>etal</i>	1192	960		Lot 2 Abelia Rd. Garrison Circle Chanticleer Sec IV Pt. I
Aug 9, 1983 5064	"	Homes of Greenville, Inc.			Linton B. West, Jr.	1194	29		Lot 170 Abraham Ct. + Dogwood Lane Cleland Street
Aug 11, 1983 7275	"			Ruth I.	Annie L. Wapper	1194	269		Lot 11 & pt. lot 180 Cor. Knollwood
Aug 31, 1983 8182	White			Judy C	James White	1195	436		Lot 13 Cr Maple + Pine Street
Sept 8, 1983	"			James J. <i>etal</i>	Kenneth S. McCreaney <i>etal</i>	1195	995		Lot 58 Helen St. Forest Park
"	"			Linda C. <i>etal</i>	" "	1195	995		
8374 Sept 18, 1983 10760	"	Etca R. + John C.			Anthony J. Ryan <i>etal</i>	1196	101		Formerly Park Dr. Lots 9, 10, 11 Country Club Dr. Dr. Satany Woods, Sec 1
Sept 30, 1983 13978	"	Bettye W. + James C. and/or Gen G. Dumm			Raymond M. Urguhart	1197	520		Lot 38 Edwards Rd. + Brittany
Oct 28, 1983 13977	"			Knoff H. and/or Essie Dumm	Essie Dumm	1199	454		General Power of attorney
Oct 28, 1983 15914	"			Knoff H.	Gen G. Dumm	1199	451		General Power of attorney
Nov 15, 1983	"	Harry H. <i>etal</i>			Dwight R. Durrah <i>etal</i>	1200	563		Lot 177 + 178 West Castle Rd Pine Hill village
" "	"	Brenda L. <i>etal</i>			" " "	1200	563		

INDIRECT or GRANTEE Index to Deeds — Greenville County, S. C.

Open at Proper Tab according to First Letter or Letters of Name and refer to Buff Sub-Index sheet for page reference.

(R)

FILE NUMBER DATE OF RECORD	GRANTEES FAMILY NAMES	GIVEN NAMES ABCDEFGHIJ	GIVEN NAMES JKLMNO	GIVEN NAMES PQRSTUVWXYZ	GRANTORS	BOOK	PAGE	No. of Acres	BRIEF DESCRIPTION, LOCATION, ETC. (Not Warranted)
15951 Nov 16, 1983	White		J. W.	x Ruth	Auction, Inc. J. B. Johnson Realty +	1200	604	}	Pt. Lot 10 Carey Ave. Also pt lot 10 James St Canton park, brick, chick egg sp. Also personal prop.
" "	"		"	"	" " "	1200	604		
16310 Nov 18, 1983	"	Arthur H Edwin	etc		Charlie M. Davis	1200	838		
" "	"	Donald B	etc		" "	1200	838	}	Agreement for Sale + Bond for Title with 8 cov schedule + maps that describe Mans. Simpsonville Del Norte Estd. Sec I Lot 396 Bransfield Rd. + Davis' old mills Sec III Lot 52 (#10) Allen St. Duncan
20512 Dec 30, 1983	"		James Benjamin		William R. Garland et al	1203	500		
20859 Jan 4, 1984	"	Emily J.	x	William A.	Sue H. Lockamy	1203	724	}	Lot 9 Pebble Creek Ph 1
23638 Jan 31, 1984	"	Hubert R.	et al		John A. Balow, Inc.	1205	453		
" "	"	Sayatra C. B.	et al		" " "	1205	453		
23753 Feb 1, 1984	"		Opaw +	Robert H. G.	Franklin P. Inc. Franklin Enterprises	1205	512	}	Plantation, Phase II Sec III B Lot 120, Holly Park Dr. Holly Ave Norte Estd. Lot 71, Del Norte Rd. Del Sp.
24950 Feb 14, 1984	"	Marice W.			Gilmer White Jr.	1206	236		
25958 Feb 23, 1984	"	Francis + Joyce A.			AKA Maude Rollins Tidner Maude R. Turner	1206	776	}	Lot 1, Jarrester Dr. Austin Chattel + real estate mortgages Special power of Attorney to release of Offord Estd. Lots 8, Briggs Dr. #6 lots, Coraline
26011 Feb 24, 1984	"			Richard et al	Uslife Credit Corp.	1206	828		
27885 Mar 12, 1984	"	Jones E. Jr.			Indv. + Admin et al Marion W. Jare, Jr.	1207	885	}	Lots 13 + 15, Elizabeth Hgts Estd. Lots 60 + 61 Caroline St Offord Lot 45, Briggs Dr. Offord Estd.
27884 Mar 12, 1984	"	Jones E. Jr.			Indv. + Admin et al Marion W. Jare, Jr.	1207	887		
27883 Mar 12, 1984	"	Jones E. Jr.			Indv. + Admin et al Marion W. Jare, Jr.	1207	889		
27880 Mar 12, 1984	"	Jones E. Jr.			Marion W. Jare Jr.	1207	891		

INDIRECT or GRANTEE Index to Deeds — Greenville County, S. C.

Open at Proper Tab according to First Letter or Letters of Name and refer to Buff Sub-Index sheet for page reference.

FILE NUMBER DATE OF RECORD	GRANTEES FAMILY NAMES	GIVEN NAMES ABCDEFGHIJ	GIVEN NAMES JKLMNO	GIVEN NAMES PQRSTUVWXYZ	GRANTORS	BOOK	PAGE	No. of Acres	BRIEF DESCRIPTION, LOCATION, ETC. (Not Warranted)
27882 Mar 12, 1984	White			Jones E. Jr.	Indv. & Admin etal Marion W. Jones Jr.	1207	892		Elizabeth etal Lots 29, 31 & 45 Satterfield Dr.
29468 Mar 26, 1984	"			John C. Jr.	etal Joseph L. Draper	1208	843		Lot 5 Stallings Rd. Pebble Creek PH
30496 Apr 2, 1984	"	Gregory			Judy C. White	1209	567		Lot 13 Maple St. Washington Sugar Creek, map 1 Sec 1
31783 Apr 11, 1984	"			Shirley C.	Cliff Randy White	1210	302		Int. Pt. Lot 269 Sandy Creek Ct Sugar Creek, map 1 Sec 1
31784 Apr 11, 1984	"			Shirley C.	Henry Thomas White	1210	303		Int. Pt. Lot 269 Sandy Creek Ct Sugar Creek, map 1 Sec 1
31785 Apr 11, 1984	"			Shirley C.	Labrell White Hooper	1210	304		Int. Pt. Lot 269 Sandy Creek Ct, Sugar Creek, map 1 Sec 1
31786 Apr 11, 1984	"			Shirley C.	Robert Louis White Jr	1210	305		Int. Pt. Lot 269 Sandy Creek Ct. Property R zoned
32155 Apr 16, 1984	"			Ronald E.	South Hills Delta P. Inc.	1210	539		Unit 29 Holly Jowne, Hariz Area. Blk D. Highland
34634 May 4, 1984	"	Craig N. & Jacqueline N.			W.R. Woods etac.	1211	941		Lots 17 & 18 Japas & Washington
30891 May 23, 1984	"	Frank L. +	Rebecca A.		Decoyure Place, Inc	1213	207	4.06	Acres.
37226 May 25, 1984	"	Daniel R. etal			Smith & Steele Builders Inc	1213	353		Lot 5 Milford Ct. Ruxton Place
"	"	Carey O. etal			" " "	1213	353		
38487 June 5, 1984	"			Jeffrey B. & Robyn J.	Robert W. Faid etal	1214	343		Lot 12 Pine Brook Est. Pud Ph III
38864 June 7, 1984	"			Janis W.	N. Dean Davidson	1214	486		Lot 22 Creekside Villas
40505 June 22, 1984	"			Jones E. Jr.	etal Paul Stanley Jr.	1215	517		Lot 44 Satterfield Dr. Elizabeth
40459 June 22, 1984	"	Christine McQueen			Ethel P. McQueen	1215	496		Int. lot 1, Walnut St.

INDIRECT or GRANTEE Index to Deeds — Greenville County, S. C.

Open at Proper Tab according to First Letter or Letters of Name and refer to Buff Sub-Index sheet for page reference.

(L)

FILE NUMBER DATE OF RECORD	GRANTEES FAMILY NAMES	GIVEN NAMES ABCDEFGHIJ	GIVEN NAMES JKLMNOPQ	GIVEN NAMES RSTUVWXYZ	GRANTORS	BOOK	PAGE	No. of Acres	BRIEF DESCRIPTION, LOCATION, ETC. (Not Warranted)
538 July 5, 1984 2698	White	Andrew J. Jr.	Marianne B.		W. L. McAdams S/A Gertrude Henderson	1216	358		General power of attorney Hots
July 19, 1984 2699	"	Jones E. Jr.			Gertrude Henderson N/A	1217	447		Lot 12 Satterfield Dr. Elizabeth Jane Estd
July 19, 1984 3826	"	Jones E. Jr.			Roy A Rector	1217	449		Lot 11 Stanton Bridge Rd Elizabeth Hots
Aug 3, 1984 4301	"	Jones E. Jr.			Thomas O. Wetherington	1218	594		Lot 43 Satterfield Dr.
Aug 8, 1984 4502	"	Jones E. Jr.			Bryan W. Graham etal	1218	930		Lot 9 Briggs Dr Oxford Estd
Aug 10, 1984 4692	"	Benjamin + Cliff Randy etal		Richard W	Henry P. Williamson	1219	64	42.06	Ac. Oak Shoals Dr, Irving Ave
Aug 13, 1984 6878	"	Dennis L. + Jenny B.			R. Dennis Wyatt etal	1220	287		Lot 5 White Oak Hills Pl Riverside Estates
Oct 17, 1984 12928	"	Charles L.			Mary Ruth Whitlock	1224	261		Lot 104 Columbia Ave.
Oct 30, 1984 14933	"			Violet S	Charles M. White Jr. M.D.	1225	202		Power of attorney
Nov 16, 1984 14937	"	Joan Elaine			Jones E. White, Jr.	1226	544		Pt Lot 6 Lakemont Dr.
Nov 16, 1984 14936	"	Jones E. W.			Harold E. Baker etal	1226	543		Lot 6 Lakemont Dr.
Nov 16, 1984 15188	"	S/A Joan Elaine Johnson Joan Elaine			H. E. Baker	1226	553		Lot 5 Lakemont Dr. Paris Mtn Sp.
Nov 19, 1984 17513	"	Mark A. etal			W. Bruce Paterson etal	1226	700		Lot 17 Sec 2 Fenwick Hots. Banner Rd Land Lot Jubba Mtn. Lds
Dec 11, 1984 18085	"			R. Bruce etal	W. Bayne Brown	1228	253		Lot 33 Acc Bates Sp. Also 4.0 Acc Also 24 Acc.
Dec 17, 1984	"	Amanda Bell Poole etal			Eva Irene Hughey Poole	1228	907		Life Estate Int 3 1/2 Acc Highland Sp.

INDIRECT or GRANTEE Index to Deeds — Greenville County, S. C.

Open at Proper Tab according to First Letter or Letters of Name and refer to Buff Sub-Index sheet for page reference.

FILE NUMBER DATE OF RECORD	GRANTEES FAMILY NAMES	GIVEN NAMES ABCDEFGHIJ	GIVEN NAMES KLMNO	GIVEN NAMES PQRSTUWXYZ	GRANTORS	BOOK	PAGE	No. of Acres	BRIEF DESCRIPTION, LOCATION, ETC. (Not Warranted)
19435 Dec 31 1984	White		Jones E.		Mamie L. Harley	1230	43		Sp. Lot 61 Elizabeth Hts, Bentl
19716 Jan 11 1985	"		Johanie B.		Louise J. Page	1230	276		Deed Power attorney
80569 Jan 10 1985	"	Andrew J.			Robert E. Finley	1230	779		Deed Power attorney
21118 Jan 16 1985	"	Daniel B.	+ Sarah P.		Sam H. Hunt	1231	161		Chancery Sec 3 Lot 182 Garden Trail
21894 Jan 24 1985	"		Lettie C.		Billy Herman White	1231	690		Int Lots 22+23 Swan
23475 Feb 14 1985	"		Jones E. Jr.		Thomas D. Norvant	1232	908		Elizbeth Hts bentl Sp. Lot 35 Satterfield W. Sp.
26283 Mar 7 1985	"	Beverly J.	+ William N.		Mountain Meadows Inc.	1234	443		Dr. Chick Sp. Sp. Pt Lot 2 = 1150 Acs Hill Crest
27680 Mar 20 1985	"	David			B. Lee White	1235	272		Lot 63 Victor Monaghan Mills Sec 3
27887 Mar 22 1985	"	Carol			Louise J. White Lowery	1235	357		Lot 10 North Maple St. S'ville, Austin Sp.
28384 Mar 26 1985	"	Calvin Ernest			" " " "	1235	357		
28549 Mar 28 1985	"	Betty A.			Banks + Cannon, Inc.	1235	662	19.64	Acs Cannon Rd.
28862 Mar 29 1985	"	Judy Cassandra			Jones E. White Jr.	1235	736		Sp. Sp. Lot 124 Pt Lot 13 Elizabeth Hillsides Pt Chick Sp. Sp.
28863 Mar 29 1985	"	Billy Joe + Marjie B.			Kicky D. Pruitt	1235	937		Tract on Taylors Rd (Brushy Ch Rd)
	"	Billy Joe + Marjie B.			Kicky D. Pruitt	1235	936	0.6	Acs Taylors Rd. Chick

INDIRECT or GRANTEE Index to Deeds — Greenville County, S. C.

REG. U. S. PAT OFFICE *Chas McCott* County Indexes Since 1888 An Identifying Trade Mark

 Open at Proper Tab according to First Letter or Letters of Name and refer to Buff Sub-Index sheet for page reference.


COTT FAMILY NAME INDEX No. 75 © 1949
MADE BY THE COTT INDEX COMPANY, COLUMBUS, OHIO
SOLD BY WALKER, EVANS & COGSWELL CO., CHARLESTON, S.C.

(M)

FILE NUMBER DATE OF RECORD	GRANTEES FAMILY NAMES	GIVEN NAMES ABCDEFGHIJ	GIVEN NAMES KLMNO	GIVEN NAMES PQRSTUVWXYZ	GRANTORS	BOOK	PAGE	No. of Acres	BRIEF DESCRIPTION, LOCATION, ETC. (Not Warranted)
29574 Apr 3, 1985	White	Freddie +		Vergie	R. L. Garrison	1236	350		1.56 acres
31165 Apr 17, 1985	"	C. C. ^{etal}			William C. Wright ^{etal}	1237	409		Lot 16 Alwell Ave (now Englewood Dr) Crawford Ave Sec 7.
"	"	Grace ^{etal}			" " " "	1237	409		
31318 Apr 18, 1985	"	Jennie Allen			Lottie G. Crow	1237	505		Any Home Sites Chick Sp. Sp.
32389 Apr 29, 1985	"	Jones E. Jr.			Calvin M. Smith	1238	151		Lot 433 Meridan Ave. Dept. Sp.
132691 Apr 30, 1985	"	Frances M.			Deer Valley, Inc.	1238	265	17.6	acres River Rd. also 10.4 acres
33349 May 1, 1985	"	Emily F. + William ^A			Charles D. Painter ^{etal}	1238	728		Mill Sec 7 Lot 28 Webb St (now) Union
34800 May 9, 1985	"			Robyn J.	Jeffrey B. White	1239	76		Lot 12 Pine Brook Ept.
34256 May 13, 1985	"	Jones E. ^{d.}			Ethel R. Chesnie	1239	281		Lot 18 Caroline St. Oxford Orig see Deed BK 1228 pg 907
35534 May 13, 1985	"	Amanda Bill Poole ^{etal}			Eva Irene Hughey Poole	1240	43		Lot 52 Acc Highland Sp. for
35848 May 28, 1985	"	Jones E. Jr.			Frances S. Langdale	1240	260		Int 1.93 Acres, County Rd.
36237 May 30, 1985	"	Thomas Dary + Margaret M.			Westminster Co. Inc.	1240	543		Lot 51 Montclair Sec 6
37175 June 6, 1985	"	Frank ^{etal}			Seco Ware Place, Inc	1241	121	1.0	ac=tract 5 Fairview Sp.
"	"	Becky ^{etal}			" " " "	1241	121		
37423 June 7, 1985	"	Mary Ellen T.			C. Wayne White ^{etal}	1241	299		Mills Lot 40 W. Fifth St. Woodside
39106 June 24, 1985	"	Jones E. Jr.			Pauline S. Angel	1242	540		Lot 50, Oxford Estates

INDIRECT or GRANTEE Index to Deeds — Greenville County, S. C.

() REG. U. S. PAT. OFFICE *Chas. McCott* County Indexes Since 1888 An Identifying Trade Mark

 Open at Proper Tab according to First Letter or Letters of Name and refer to Buff Sub-Index sheet for page reference.

COTT FAMILY NAME INDEX No. 75 © 1949
MADE BY THE COTT INDEX COMPANY, COLUMBUS, OHIO
SOLD BY WALKER, EVANS & COGSWELL CO., CHARLESTON, S.C.

FILE NUMBER DATE OF RECORD	GRANTEES FAMILY NAMES	GIVEN NAMES ABCDEFGHIJ	GIVEN NAMES JKLMNO	GIVEN NAMES PQRSTUVWXYZ	GRANTORS	BOOK	PAGE	No. of Acres	BRIEF DESCRIPTION, LOCATION, ETC. (Not Warranted)
39460 June 26, 1985	White			<i>etal</i> Ronald J.	Evelyn Baty	1242	733		City View Lot 2, Agnew (Bramlett) Rd.
177 July 1, 1985	"		John B.		Margaret White	1243	159		Power of attorney
181 July 1, 1985	"		John B. <i>etal</i>		Ann L. Watson	1243	224		Unit 11-3 Sugar Creek Villas Hairg. Prop. Regime
" " 828	"		Margaret <i>etal</i>		" " "	1243	224		
July 8, 1985 2768	"		Marybriette <i>Donald</i>	William <i>etal</i>	Ronnie C. Wilson	1243	578	6.38 ac.	Lot 14, Ridge Rd. Reim Ridge
July 19, 1985 5715	"	Amanda Bell	Pool	<i>etal</i>	Charles Harry Pool	1244	494		Int 12 Lots Highland Jp.
Aug 16, 1985 9228	"		Marybriette		William D. White	1246	816		Power of attorney
Sept 17, 1985 11145	"	Andrew J. Jr.			Winston Lee <i>Jr.</i> <i>etal</i>	1248	986		Lot 4 + Pt Lot 5, Southland
Oct 1, 1985 11540	"	Francis K.			Patricia Emery	1249	777	1.0	il. also encumbrance City View
Oct 2, 1985 12576	"			Ronald J.	Steven L. Griffith	1253	251		Int Lot 2, Agnew Rd. Rd. Ranches
Oct 11, 1985 14651	"			Patricia S.	Caroline W. Griffith for Richard Song <i>White</i> Greenville County Clerk of Court	1250	703		Lot 39 Slayden Ave. Augusta Houses, S.W. 1/4 Sec. 1, Lot 120, 4th Ave & P. St. Village
Oct 25, 1985 14459	"			Ronald J.	Robert Ronald Cannon	1251	854		Sharnwood Ave.
Oct 30, 1985 15139	"		James L.		Joyce E. White	1252	292		Lot 27 Drey Moore Dr. Harbor Town
Oct 31, 1985 15747	"			Stewart S.	Erlene P. Toray	1252	363		Unit 22 Atlanta, W.C. Sharnwood Forest
Nov 5, 1985 16093	"			William L.	Alva W. White	1252	758		Lot 123 Lady Marion Lane
Nov 7, 1985	"			William L.	Alva W. White	1252	986		Power of Attorney

INDIRECT or GRANTEE Index to Deeds — Greenville County, S. C.

Open at Proper Tab according to First Letter or Letters of Name and refer to Buff Sub-Index sheet for page reference.

(11)

FILE NUMBER DATE OF RECORD	GRANTEES FAMILY NAMES	GIVEN NAMES ABCDEFGH	GIVEN NAMES IJKLMNO	GIVEN NAMES PQRSTUVWXYZ	GRANTORS	BOOK	PAGE	No. of Acres	BRIEF DESCRIPTION, LOCATION, ETC. (Not Warranted)
16612 Nov 13, 1985	White	Anthony J. etal			Eurline S. White	1253	228	1	ac. Stone Sp.
" "	"	Frankie etal			" " "	1253	228		
17111 Nov 18, 1985	"	Boyer L. etal			Katie Emery	1252	548	0.28	ac. also, Cement Included Sp.
" "	"	Frank H. etal			" "	1252	548		
17813 Nov 25, 1985	"			Bruce Robert	George E. Lubban etal	1253	969		Bill Pt Lot 5 Aberdeen Ave Park Palham Rd Ph II Sec 1
19459 Dec 10, 1985	"		Margaret J.		College Properties Inc.	1255	01		Lot 48, 1200 Palham Subd.
22467 Jan 7, 1986	"		Mary & William	Donald	Nelbert Duane Bates etal	1257	100		Lot 39 Paris View Dr.
22906 Jan 10, 1986	"			Susan T.	Steven W. Dellinger	1257	437		Lot 171 Heritage Lake
24618 Jan 27, 1986	"	Donald etal			Paul S. Keen etal	1258	426		Lot 9 Divergen Pointe Sec 1
" "	"	Ethel L. etal			" " "	1258	426		
26251 Feb 16, 1986	"	Edna Alice etal			Harry S. Tuttle Jr. etal	1259	517		Lot 5, Hampton Ave + Maple St Sp. Kennedy Park
27089 Feb 17, 1986	"		Leroy		Willie Mae White	1260	10		Int Lot 77 Bluff Dr. Gentl
28403 Feb 28, 1986	"			Onslow etal	Charles H. Dye etal	1260	788		Lot 69 Barrett Dr. Burdette Estates
" "	"			Wayne C. etal	" " "	1260	788		
32123 Apr 1, 1986	"			Suzanne etal	J. Don Kelley	1263	141		Lot 160 Lake Forest Sec 3
34726 Apr 23, 1986	"			Wanda C. etal		1264	725		Homeowners Association, Inc. By Lums & White Oak Hills
				Oak Hills Homeowners					

INDIRECT or GRANTEE Index to Deeds — Greenville County, S. C.

() Open at Proper Tab according to First Letter or Letters of Name and refer to Buff Sub-Index sheet for page reference. ()

FILE NUMBER DATE OF RECORD	GRANTEES FAMILY NAMES	GIVEN NAMES ABCDEFGHIJ	GIVEN NAMES JKLMNOPQ	GIVEN NAMES RSTUVWXYZ	GRANTORS	BOOK	PAGE	No. of Acres	BRIEF DESCRIPTION, LOCATION, ETC. (Not Warranted)
34811 Apr 23, 1986	White			Lillian M.	Linda D. Hawkins	1264	796		Jannette Ests Bond for Little Lot 4
137974 May 16, 1986	"			Robert S. ^{etal}	Delia White	1266	532		Lot Arnold St.
" "	"			Thomas H. ^{Sr. etal}	" "	1266	532		
41040 June 9, 1986	"			Jones E. Jr.	Lewis L. Bilstrap	1268	133		Elizabeth Ests Lot 34 + Pt 33 Satterfield Dr.
42050 June 16, 1986	"			James M. ^{etal}	Americas Service Corp. ^{of S.C.}	1268	762		Lot 52 W. Silverleaf St. Silverleaf, Sec 1A
" "	"			Nancy L. ^{etal}	" "	1268	762		
42117 June 16, 1986	"	Charles	Michael		Bobbie Jean Crawford	1268	777		Jerrace Lot 5 Rison Rd Palmetto
42399 June 18, 1986	"	Candyn			Ruth Ann Newton	1268	925		Lot 2, Sec 2, Fountain Inn Lot 36 Granite St. Woodfield
42153 June 20, 1986	"			Jones E. ^{Jr.}	Robinson Const. Co. ^{Inc.}	1269	128		Circle Lot 5, Nandine Ave Poplar
9697 Sept 5, 1986	"			Ronald J.	Duffish, Pettit + White	1275	209		pt lots 16 + 17 Mauldin St.
10964 Sept 16, 1986	"	Charles R		+ Pauline	Wallace E. Turner etal	1275	939		Lot 3, South Haven Drive Farresty Woods Sec 1
12719 Sept 29, 1986	"	Arvis H		+ Scott M.	Michael D. Walker etal	1276	829		Lot 30 Boulder Rd. Mauldin
12677 Sept 29, 1986	"	Blanche W			Westminster Co. Inc. ^{Inc.}	1276	838		Lot 12 Lakeside Ph 1
15541 Oct 16, 1986	"	Bobbin Jean			Lillian C Land ^{etal}	1278	518		Drive Lots 20 + 22 Darty St. Sec 2
16326 Oct 22, 1986	"			S. B. + Mary B + Robert Leroy ^{Jr. etal}	Pearl Lee Floyd	1278	924		Lot 1 East Highland Estates Sec 4
" "	"			Elizabeth T. etal	" "	1278	924		

REVERSE or GRANTEE Index to Deeds — Greenville County, S. C.

REG. U. S. PAT OFFICE *Chas McCott* County Indexes Since 1888 An Identifying Trade Mark

Open at Proper Tab according to First Letter or Letters of Name and refer to Buff Sub-Index sheet for page reference.


COTT FAMILY NAME INDEX No. 75 © 1949 MADE BY THE COTT INDEX COMPANY, COLUMBUS, OHIO SOLD BY PHOTO COPY SUPPLY, MAULDIN, S. C.

(0)

FILE NUMBER DATE OF RECORD	GRANTEES FAMILY NAMES	GIVEN NAMES ABCDEFGH	GIVEN NAMES IJKLMNO	GIVEN NAMES PQRSTUVWXYZ	GRANTORS	BOOK	PAGE	No. of Acres	BRIEF DESCRIPTION, LOCATION, ETC. (Not Warranted)
16505 Oct 23, 1986	White				Andrew J. White Jr.	1279	57		Forest Hgts Int Lot 4 Longview Terrace Ph II
18887 Nov 3, 1986	"				College Properties Inc	1279	895		Lots 161 + 162 Caneyville
19441 Nov 12, 1986	"		^m James	^E Thomas	Paul J. Heinman	1280	636		Lot 11, Forester Farms Oak Crest Sec 1
19795 Nov 13, 1986	"	Charles R.			Dorothy Ann C. Compton	1280	743		Lot 72 Templewood Dr
21609 Nov 26, 1986	"	Barbara J.			Barbara L. Cass	1281	758	3.79	Acres Butler Spg Rd.
22935 Dec 8, 1986	"				Ellis D. Fowler	1282	583		Lot 180 Oak Ridge Ct. Sugar Creek map 2 Sec 1
" "	"				" " "	1282	583		
25041 Dec 15, 1986	"	David J			John A. Balen Jr.	1283	313		Lot 5 Saw Oaks
" "	"	B. Christine			" "	1283	313		
28910 Jan 9, 1987	"				Maynard W. Bland	1285	994		Knollwood Hgts Lot 69 Devon Dr. Sec 3
36677 Jan 26, 1987	"				Jesse L. Hartley Jr	1286	850		Lot 17 Eastgate Village
" "	"				" " "	1286	850		
33925 Feb 20, 1987	"				Maynard W. Bland	1288	711		Lot Hwy 276 Mauldin
35327 Mar 2, 1987	"	Whercrombie Betty			Judith Whercrombie	1289	386		Int Lot 7 Laurens Rd.
38542 Mar 18, 1987	"				James Carter Bell	1290	743		Lot 175 Saw Row Sec 3 Peppertree
" "	"				" " "	1290	743		

REVERSE or GRANTEE Index to Deeds — Greenville County, S. C.

REG. U. S. PAT. OFFICE *Chas. McCott* County Indexes Since 1888 An Identifying Trade Mark

 Open at Proper Tab according to First Letter or Letters of Name and refer to Buff Sub-Index sheet for page reference.

COTT FAMILY NAME INDEX No. 75 © 1949
MADE BY THE COTT INDEX COMPANY, COLUMBUS, OHIO
SOLD BY PHOTO COPY SUPPLY, MAULDIN, S. C.

FILE NUMBER DATE OF RECORD	GRANTEES FAMILY NAMES	GIVEN NAMES ABCDEFGHIJ	GIVEN NAMES JKLMNOPQ	GIVEN NAMES RSTUVWXYZ	GRANTORS	BOOK	PAGE	No. of Acres	BRIEF DESCRIPTION, LOCATION, ETC. (Not Warranted)
39714 Mar 25/1987	White		^{D.} Myra		Herman J. Dill jr.	1291	175		^{Hpts} Lot 60 N.E. Main St. Roland
40779 Mar 31/1987	"		James B.		Alberta E. White	1291	599		Power of attorney Ests. of
42817 Apr 10/1987	"		E. Jones E. Jr.		Willie A. Jones	1292	311		Lot 14 Briggs Dr. Afford & Garin's Point Rd. Del Norte Ets. Sec 1
443180 Apr 13/1987	"	Alberta			James B. White	1292	450		Int Lot 396 Cr Bransfield
46622 Apr 30/1987	"		^S Maitha	^{R. Bruce}	R. Bruce White Jr.	1293	731	5.76 ac.	Coleman Rd.
46878 May 1/1987	"		^{T.} Jeffrey	etal	Wayne M. Harris	1293	848	}	Lot 169 Brentwood Dr S'ville Brentwood Jr. III
" "	"		Judith	etal	" " "	1293	848		
51703 May 17/1987	"			Richard W.	Henry P. Wallman	1295	843		Int lot Antech Rd.
53522 June 3/1987	"		Jones		Steve Brooks	1296	633		Lot 6 Maddina Ave. Seven Oaks
53914 June 5/1987	"	B. B. Jr.	Kim Anne		Carol S. Sunderman	1296	741		Lot 44 E. Woodburn Dr. Terrace
57079 June 23/1987	"			Perrin Sallie	Margaret P. Litchfield	1298	32		Lot 194 Int Lot 20 Cleveland
57899 June 26/1987	"		June L.		William H. McCauley	1298	361		Lot 53 Brookside Inlet Rd.
86 July 1/1987	"	Howard		^{S.A.} Wendalyn	Ruth P. Kearns	1298	761	12.68	acs = tract B. Tigerville
555 July 2/1987	"		² Grove E.		William M. Dutton III	1298	996		Quitclaim Int 5 Gantt Sp.
2013 July 13/1987	"		James E.		J. R. Long	1299	570		Lot 219 Paramount Park
2768 July 16/1987	"	Harve	Investors		Gary J. Caldwell	1299	960		Memorandum of Partnership

REVERSE or GRANTEE Index to Deeds — Greenville County, S. C.

REG. U. S. PAT. OFFICE *Chas McCott* County Indexes Since 1888 An Identifying Trade Mark

Open at Proper Tab according to First Letter or Letters of Name and refer to Buff Sub-Index sheet for page reference.

COTT FAMILY NAME INDEX No. 75 © 1949
MADE BY THE COTT INDEX COMPANY, COLUMBUS, OHIO
SOLD BY PHOTO COPY SUPPLY, MAULDIN, S. C.

(P)

FILE NUMBER	GRANTEES	GIVEN NAMES	GIVEN NAMES	GIVEN NAMES	GRANTORS	BOOK	PAGE	No. of Acres	BRIEF DESCRIPTION, LOCATION, ETC. (Not Warranted)
DATE OF RECORD	FAMILY NAMES	ABCDEFGH	IJKLMNO	PQRSTUWXYZ					
2967 July 16, 1987	White	Harse	Investors		Construction Co. Inc Threatt-Michael	1299	957		see Deed Bk 1203 pg 56 Assignment for Lease agreement
2965 July 16, 1987	"	"	"	"	cu. Inc. Threatt-Michael cont.	1299	964		see property abstract, Int. Easement Int. also Int. Lease Agreement
4646 July 27, 1987	"	"	"	Ann Patricia	Grady L. White	1300	778		Lot 13 Homestead Acres
2996 July 28, 1987	"	"	"	John E.	J. W. Wychey	1300	943		Lot 11 Tattypud Dr.
6528 Aug 5, 1987	"	"	"	Robert L.	Sec 9 Housing + Urban Development	1301	756		Lot 1 Lake Cunningham
16607 Aug 5, 1987	"	Brian	Melodie	E. M.	Thomas Broadbent	1301	778	10	acs Hwy 25
9478 Aug 11, 1987	"	H. Benjamin et al			Henry P. Willimon	1302	227		Int Lot Antioch Rd.
"	"	Anne W. Foley et al			" " "	1302	227		
"	"	Anne W.			" " "	1302	227		
10509 Aug 28, 1987	"	"	"	King William	Jar Alva Lee White (ncm) Greenville County Probate Judge	1303	773		Conservatorship
91914 Sept 8, 1987	"	Carol Edward		Jr.	Shane E. White (mhad) Greenville County Probate Judge	1304	523		Conservatorship
14705 Sept 24, 1987	"	"	"	John A.	Streetlights of Bethany Church	1305	849		Also Pt. Lots Quit Claim Pt Lot 13 Bramlett Rd. Remedy Park
16933 Oct 8, 1987	"	"	"	mae Willie	Leroy White	1307	242		Int Lot 17 Bluff Dr. Gantt Sp.
17394 Oct 12, 1987	"	"	"	Joseph	Teresa R. White	1307	531		Int Lot 10 Parkstone Sec 2
18617 Oct 20, 1987	"	Dean E.	Janet A	L.	Southern Aggregates Co.	1308	293		Pt Lots 69 + 70 Paris View
19705 Oct 27, 1987	"	Frances		a SC Pts.	Bayce L. White et al	1308	930	Int	0.38 acs Saluda Sp. Also easement
20554 Nov 2, 1987	"	"	"	Murray, CRA's	N. Anthony White,	1309	400		Memorandum of Partnership

REVERSE or GRANTEE Index to Deeds — Greenville County, S. C.

REG. U. S. PAT OFFICE *Chas McCott* County Indexes Since 1888 An Identifying Trade Mark

Open at Proper Tab according to First Letter or Letters of Name and refer to Buff Sub-Index sheet for page reference.

COTT FAMILY NAME INDEX No. 75 © 1949
MADE BY THE COTT INDEX COMPANY, COLUMBUS, OHIO
SOLD BY PHOTO COPY SUPPLY, MAULDIN, S. C.

FILE NUMBER DATE OF RECORD	GRANTEES FAMILY NAMES	GIVEN NAMES ABCDEFGHIJ	GIVEN NAMES JKLMNO	GIVEN NAMES PQRSTUVWXYZ	GRANTORS	BOOK	PAGE	No. of Acres	BRIEF DESCRIPTION, LOCATION, ETC. (Not Warranted)
20554 Nov. 2, 1987	White		N. Anthony		David R. Murray, Tol	1309	400		Memorandum of Partnership Sec 1 River Oaks
23144 Nov 12, 1987	"	Carolyn			Sadler Co. Inc of Greenville etal	1310	309		Lot 28 River Oak Rd. map 1 Sp. Lows 18.2 acs + 8.4 acs.
23300 Nov 13, 1987	"			as n. Walter M.	Wesley J. White A SO. Ben Pts.	1310	398		Quit Claim Int 326.4 acs Cleveland in Strip E. Park Ave
29504 Dec 29, 1987	"			Ronald G.	Griffith & White Properties	1313	942		Lot North Main St also Int Pl 1 Coachwood Forest
30119 Jan 11, 1988	"		Lisa C. Evans		Jackie A. Shamanski etal	1314	873		Lot 25 Coachman Dr.
32519 Jan 22, 1988	"			Vicki R.	Thomas T. Henderson AKA Nina Peden	1315	732		Lot 53 Louise Ave.
34871 Feb 10, 1988	"			Ruby P.	Nina Peden Burdette etal	1316	945		AKA 20052) also 4 acres Grove Sp. 80 acres less tracts, Greenville - Pelzer Simpsonville
36334 Feb 22, 1988	"		Mynai		Paul H. Bentley etal	1317	627		28 acs N. Main St. Near Castle
38714 Mar 9, 1988	"			Ralph	John J. Crump Jr	1318	964		Order Retention Property of John Harris 25 less 5.76 acres
39344 Mar 14, 1988	"		Martha S.		R. Bruce White etal	1319	330		Int 30.9 acs Coleman Rd + U.S.
39345 Mar 14, 1988	"		Martha S.		R. Bruce White etal	1319	331		Int 1.5 acres Coleman Rd. L. Tidwell
39678 Mar 15, 1988	"		Jones E. Jr.		Security Fed S & L Assoc. etal	1319	443		Lot 9 Plat property of Charles
40877 Mar 24, 1988	"	Binger			Roger A. Brock etal	1320	144		Articles of Agreement
42458 Apr 1, 1988	"		J. Kelly	etal	Connecticut Nat'l Bank	1321	9		Lot 4 Knollwood Dr.
"	"		Jeri L	etal	" " "	1321	9		Knollwood Hgts Sec II Mauldin
44685 Apr 18, 1988	"		Wallace		M. W. Bland	1322	259		Vaughn Hgts. Fairview Sp. Near St. John Int Lots 2, 4, + 5 State Hwy 14

REVERSE or GRANTEE Index to Deeds — Greenville County, S. C.

REG. U. S. PAT OFFICE *Chas McClellan* County Indexes Since 1888 An Identifying Trade Mark

Open at Proper Tab according to First Letter or Letters of Name and refer to Buff Sub-Index sheet for page reference.

COTT FAMILY NAME INDEX No. 75 © 1949 MADE BY THE COTT INDEX COMPANY, COLUMBUS, OHIO SOLD BY PHOTO COPY SUPPLY, MAULDIN, S. C.


(D)

FILE NUMBER DATE OF RECORD	GRANTEES FAMILY NAMES	GIVEN NAMES ABCDEFGH	GIVEN NAMES IJKLMNO	GIVEN NAMES PQRSTUVWXYZ	GRANTORS	BOOK	PAGE	No. of Acres	BRIEF DESCRIPTION, LOCATION, ETC. (Not Warranted)
44835 Apr 19, 1988	White			Thomas B. Malcolm et al	Thomas B. Malcolm & Thurston	1322	356		Easement
45302 Apr 21, 1988	"		Mary W.	Thomas J.	Frank Jan Smith	1322	663		woods Hwy. Prop Reg also R/W pt #68 in Williamsburg, Potomac
49826 May 2, 1988	"	M. Deleu			Duy W. Strickland	1324	148		Lot 14 + 15 White Horse Rd. Court
49474 May 13, 1988	"			Ronald J.	Carolyn W. McAllister Inc.	1325	225		Quit claim lot alley North Main St.
49321 May 13, 1988	"	Nancy E. + Th. M.			Jones Construction	1325	284		Lot 28 Drexel Ave. Sub Estates Sub
49865 May 17, 1988	"		Jones E. Jr.	J. D. Carter	J. D. Carter	1325	518		Lot 47 Briggs Dr. Offord
52686 May 31, 1988	"			Robert H. et al	Southern U.S. Realty Corp	1326	626		Lot 51 Forest Lake Ph 1 Sec 2-C
"	"			Susan T. et al	" " "	1326	626		
53094 June 1, 1988	"	Michael Charles			Lauree Bates	1326	864		Terrace Lot 4 Rison Rd. Palmetto
53740 June 3, 1988	"		M. et al	Marvin	Marie D. Rogers	1327	236		Decatur St. Fair Hts. Lots 9 + 10 Bleckley Creek
53959 June 6, 1988	"		M.	Lillian	Linda D. Hawkins	1327	340		Estates Bond for title Lot 3 Jannette
54738 June 9, 1988	"			Pines Ph 1	Jones Brothers Builders Inc.	1327	732		Covenants Restrictive & Protective
58127 June 28, 1988	"		L. The	Michael	Robert H. Williams	1329	752		Rd. Hwy. Subd. Lot 27 Cammie Ave Augusta
5356 July 14, 1988	"			Jackson Doris	Andrew J. White Jr.	1331	602		Lot 4 + pt lot 5 Southland Ave
5524 July 15, 1988	"			Pine Phase	Jones Brothers Builders	1331	798		See deed bk 1327 pg 732 Amendment to Restrictive Covenant
2746 July 15, 1988	"			R. Bruce et al	Evelyn C. Shoemaker et al	1331	925		Lot White Horse Rd.

own

REVERSE or GRANTEE Index to Deeds — Greenville County, S. C.

REG. U. S. PAT OFFICE *Chas McCott* County Indexes Since 1888 An Identifying Trade Mark

 Open at Proper Tab according to First Letter or Letters of Name and refer to Buff Sub-Index sheet for page reference.

COTT FAMILY NAME INDEX No. 75 © 1949
MADE BY THE COTT INDEX COMPANY, COLUMBUS, OHIO
SOLD BY PHOTO COPY SUPPLY, HAULDRIN, S. C.

FILE NUMBER DATE OF RECORD	GRANTEES FAMILY NAMES	GIVEN NAMES ABCDEFGH	GIVEN NAMES IJKLMNO	GIVEN NAMES PQRSTUVWXYZ	GRANTORS	BOOK	PAGE	No. of Acres	BRIEF DESCRIPTION, LOCATION, ETC. (Not Warranted)
3221 July 19, 1988	White	Cathy C.			etal John W. Lewis	1332	181		Lot Adams Mill Rd. to Greenville County
2031 July 13, 1988	"			Pines Plant	James Brothers Bldg Inc also Elizabeth S. White	1	646		Dedication & transfer of Sts & Rds
19314 Aug 31, 1988	"	D. B.			Nancy J. White Admin & Exec	336	803		Subd Lot 891 Sandhill Circle, White
12263 Sept 7, 1988	"			Vickie M.	Rachel Chapman Spencer	1337	305		Lot 58 Scottswood Ph 3
13516 Sept 15, 1988	"	Ruth T. etal Betty			Estate of By P.R. Ruth Hannah Thompson	1338	51		Lot 20 Grove Sp. Deed of Distribution of Parcel
15986 Sept 28, 1988	"	Agnes R & J. E.					1339	482	Encroachment Agreement
16266 Sept 29, 1988	"	Maria H & James			Carl A. Nelson etal	1339	721		Subd Lot 8 Jammy Trail, Cherokee
16669 Oct 3, 1988	"			Robert L.	Artes Properties, Inc. Greenville County Probate Judge	1339	920		Lot 74 Scottswood Ph 7
17165 Oct 5, 1988	"		Mary E.		Earl Glenn Jollison (JCM)	1340	247		Conservatorship #88 GC 2300062
18940 Oct 17, 1988	"		Seonaid Bernard etal		James E. Kirby etal	1341	242		Lot 749 Sewell Watwood Subd. Simpsonville
19615 Oct 20, 1988	"		Mary Edwin James		Estate of By P.R. Vickey Balsam White	1341	621		Pages are. Deed of Distribution Lot
20000 Oct 21, 1988	"		Larry etal		Ronald E. Hughes etal	1341	888		Dissolution of Partnership
21162 Oct 31, 1988	"		Gerry W. etal		Estate of By P.R. Eula Bridgerman White	1342	636		James St. Breen Deed of Distribution Lot East
21163 Oct 31, 1988	"		Gerry W. etal		Estate of Willie White By P.R.	1342	638		James St. Breen Deed of Distribution Lot East
21160 Oct 31, 1988	"		Gerry W. etal		J. Eric Kindberg	1342	641		Lot Lot East James St. Breen

REVERSE or GRANTEE Index to Deeds — Greenville County, S. C.

REG. U. S. PAT. OFFICE *Charmelle* County Indexes Since 1888 An Identifying Trade Mark

Open at Proper Tab according to First Letter or Letters of Name and refer to Buff Sub-Index sheet for page reference.

COTT FAMILY NAME INDEX No. 75 © 1949 MADE BY THE COTT INDEX COMPANY, COLUMBUS, OHIO SOLD BY PHOTO COPY SUPPLY, MAULDIN, S. C.

(R)

FILE NUMBER DATE OF RECORD	GRANTEES FAMILY NAMES	GIVEN NAMES ABCDEFGHIJ	GIVEN NAMES JKLMNO	GIVEN NAMES PQRSTUVWXYZ	GRANTORS	BOOK	PAGE	No. of Acres	BRIEF DESCRIPTION, LOCATION, ETC. (Not Warranted)
22062 Nov 3, 1988	White		Alan Keith		Bobbie Jean Land White	1343	110		1/2 Second Ave Pt Lots 22 + 20 Gentry St
22063 Nov 3, 1988	"		Alan Keith		Bobbie Jean Land White	1343	111		Second Ave. Lots 20 + 22 Gentry St + Sp.
22236 Nov 10, 1988	"		Gones E.		Grady E. Hester	1343	884		Lot 7 Elizabeth Hgts. Subd
24459 Nov 18, 1988	"	Elizabeth +	Mark W		Brown Properties of S.C.	1344	633		Lot 105 Barrington Park Subd. See Bk. 1327 Pg 32
25889 Nov 29, 1988	"			Pine Tree Jean, Sheila	John Butler Blvd	1345	544		Amendment to Restrictive Covenant Mountainbrook Int Lot 11 Eagle Ridge Lane
26301 Dec 1, 1988	"				Wayne Anslyn White By P.R.	1345	746		Int. View Lots Fairview Green Deed of Distribution, lots 3 + 4
26762 Dec 5, 1988	"		Reeta Marie		Estate of Maurice J. White By William Kidd atty at law	1345	962		
27135 Dec 6, 1988	"		Jan +	Raymon	Jean B. Conwell	1346	230		Lot 139 Wedgfield Subd
28493 Dec 14, 1988	"	Charles R		+ Pauline E M. et al	D.B. Freeman	1347	63		Lot 3 Lakewood Dr.
29248 Dec 20, 1988	"			William S.A.	James White Edward et al	1347	267		Submapte Lot 12 Sandpiper Way Phase I
29658 Dec 22, 1988	"	Harvard		Wendolyn	Carroll Chandler Estate of Boy Eyes	1347	821		Deed Bk 1141 Pg 414 Lot 29 Pine Tree Sub. see
751 Jan 6, 1989	"		Mary Lanier		Frances Shorlowsky et al	1349	309		Lot 7 Green Creek Ph 1
1177 Jan 9, 1989	"		J. S.		Kenneth Lee Karast et al	1349	627		Lot 14 Kendal Green Sub.
" "	"		Judith Ann E. et al		" " "	1349	627		
5912 Feb 9, 1989	"		Lawrence		Elmer R. Myers et al	1352	485		Hills Lots 128 + 129 Chestnut River Walk Ph 1-B
6163 Feb 10, 1989	"	Homes of Greenville,		Inc.	Georgia Enterprises, Inc	1352	658		Lot 249 River Walk Dr.

REVERSE or GRANTEE Index to Deeds — Greenville County, S. C.

REG. U. S. PAT. OFFICE *Chas. McCall* County Indexes Since 1888 An Identifying Trade Mark

Open at Proper Tab according to First Letter or Letters of Name and refer to Buff Sub-Index sheet for page reference.

COTT FAMILY NAME INDEX No. 75 © 1949
MADE BY THE COTT INDEX COMPANY, COLUMBUS, OHIO
SOLD BY PHOTO COPY SUPPLY, MAULDIN, S. C.

FILE NUMBER DATE OF RECORD	GRANTEES FAMILY NAMES	GIVEN NAMES ABCDEFGHIJ	GIVEN NAMES KLMNO	GIVEN NAMES PQRSTUVWXYZ	GRANTORS	BOOK	PAGE	No. of Acres	BRIEF DESCRIPTION, LOCATION, ETC. (Not Warranted)
6204 Feb 10, 1989	White			Jones E. Jr.	J. E. Miller	1352	677		Offord Estates, Sub. Plat Lot 42 Carolina St
9983 Mar 7, 1989	"			Ray D	Robert L. White Jr. et al	1355	222		Just Sudd Lot 30 Wood Creek Dr. Edward
10833 Mar 13, 1989	"	David L et al			Johnson Homes, Inc.	1355	817		Lot 2 Linerwoods Sec 1
" "	"	Carol L et al			" " "	1355	817		
13672 May 31, 1989	"	Pinister Dorse			John Coits	1357	658	0.66	ac. White Horse Rd
13835 Mar 31, 1989	"			Knoff H et al	James B. Tankersley DMD et al	1357	805		Lot 15 Quail Hill Dr. Quail Hill Estates
" "	"			Marsha et al	" " "	1357	805		
13904 Mar 31, 1989	"	Cheryl G + Michael Ray et al			Denim M. Bridges Estate of By P.R.	1357	836		Plat I Lot 17 Pike Street Skane Pkca
15403 Apr 11, 1989	"	Charles			Frank Harry Adamak Greenville et al	1358	592		Oneal Jr Deed of Distribution 4.03 acres
17418 Apr 24, 1989	"	Carl J		William	Pratige Builders of Estate of By P.R.	1359	779	2.75	ac. property of William P. Fairbank Edgemont Ave.
17727 Apr 25, 1989	"			Stanley E.	Ethel W. Banks Estate of By P.R.	1359	941		Deed of Distribution Lot
18001 Apr 26, 1989	"	Andrew Jr.		Knoff et al	South Carolina Nat'l Bank	1360	98	1.36	acres Washington Ave.
" "	"	Elizabeth			" " " "	1360	98		
18360 Apr 28, 1989	"			Ronald J.	Dickey Hicks	1360	296		St City View Lot 88 + pt Lot 89 Henderson
18359 Apr 28, 1989	"			Ronald J.	NCHB National Bank of N.C.	1360	297		Lot 20 Morgan Hills
19220 May 3, 1989	"	The Lentle			Ray Livingston Taylor	1360	789		New Gray Rd Paimt. 20 Deed of Distribution, pt lot 2 + pt lot

REVERSE or GRANTEE Index to Deeds — Greenville County, S. C.

REG. U. S. PAT. OFFICE *Chas. McCall* County Indexes Since 1888 An Identifying Trade Mark

☞ Open at Proper Tab according to First Letter or Letters of Name and refer to Buff Sub-Index sheet for page reference.

COTT FAMILY NAME INDEX No. 75 © 1949
MADE BY THE COTT INDEX COMPANY, COLUMBUS, OHIO
SOLD BY PHOTO COPY SUPPLY, MAULDIN, S. C.

(5)

FILE NUMBER DATE OF RECORD	GRANTEES FAMILY NAMES	GIVEN NAMES ABCDEFGHIJ	GIVEN NAMES KLMNO	GIVEN NAMES PQRSTUVWXYZ	GRANTORS	BOOK	PAGE	No. of Acres	BRIEF DESCRIPTION, LOCATION, ETC. (Not Warranted)
20255 May 10, 1989	White			Oak Hills Sec. III etal	A. J. Prince etal Co. Inc.	1361	350		Covenants, see Bk 1137 pg 955 + Bk 1106 Waiver of restrictive
20912 May 15, 1989	"			Shirley C. etal	Southern Home Development	1361	706		Lot 13 Chelsea Woods
20954 May 15, 1989	"			Robert D. etal	Ruthleen A. Story	1361	724		Lot 47 Maple Ave now Yorkline Dr + McKenney Lane
"	"			Paula E.	"	1361	724		
22762 May 25, 1989	"	Michael etal Charles w Cynthia etal			C. Curtis Crawford etal	1362	771	3.87	ac. Sunway for Sunway for Dunes + Dunes Inc.
"	"				"	1362	771		
23077 May 26, 1989	"			Jeffrey J. etal	Robert J. Williams etal	1362	901	.39	acres State Hwy 14
"	"			Gudith Ann etal	" " " "	1362	901		
23681 June 1, 1989	"	Barry B + Jane		A.	Prestige Builders of Greenville LTD	1363	303		
25861 June 14, 1989	"			Steven etal	Clifton Spears as SW. B.P.P.	1364	559		Int Lot Grove Rd. Gantt Sp Edgemont Ave. Less Prop. Riverside Farms
27222 June 22, 1989	"			Stanley E.	Estate of Ethel W. Banks	1365	421		Deed of Distribution Pt Lot 21 Ph I
30787 July 17, 1989	"	Charles + Mignon			Charles L. Clifton etal	1367	489		Lot 14 Russton Place sec 2 Ph II
33298 July 31, 1989	"	Gary J. + Margaret M.			Johnson Homes, Inc.	1368	770		Lot 162 Hunters Woods Sec 1
34611 Aug 7, 1989	"			Karen J + Timothy	Kent A. Gardner etal	1369	484		Lot 10 Bateswood Sub. 2 Weston St. St. Inn
40560 Sept 8, 1989	"			R.E. Jr.	James E. Cashion	1372	615		Parcel 1 Bulliner St + Parcel Gantt Sp. Satterfield Dr.
144942 Oct 5, 1989	"			Jones E. Jr.	Brady J. Kelley etal	1375	194		Lot 56 Elizabeth Hays

REVERSE or GRANTEE Index to Deeds — Greenville County, S. C.

REG. U. S. PAT. OFFICE *ChemCott* County Indexes Since 1888
An Identifying Trade Mark

 Open at Proper Tab according to First Letter or Letters of Name and refer to Buff Sub-Index sheet for page reference.

COTT FAMILY NAME INDEX No. 75 © 1949
MADE BY THE COTT INDEX COMPANY, COLUMBUS, OHIO
SOLD BY PHOTO COPY SUPPLY, MAULDIN, S. C.

FILE NUMBER DATE OF RECORD	GRANTEES FAMILY NAMES	GIVEN NAMES ABCDEFGHIJ	GIVEN NAMES KLMNO	GIVEN NAMES PQRSTUVWXYZ	GRANTORS	BOOK	PAGE	No. of Acres	BRIEF DESCRIPTION, LOCATION, ETC. (Not Warranted)
46819 Oct 17, 1989	White			Road	Greenville County Council	1376	437		white Road name change from white Dr. to
47121 Oct 18, 1989	"			Steven Mark	W. H. Alford	1376	634		Lot 128 Cherry Chase
49487 Nov 1, 1989	"			Michael L. et al	David K. Hall et al	1377	930	}	Lot 15 plat for Michael L. White et al
" "	"			Martha A. et al	" " "	1377	930		
49821 Nov 2, 1989	"			Ronald	Douglas William Jathan	1378	352		Morgan Hill add at lots 1, 8, 9 + 10 Parker Rd. Royal Hts
50685 Nov 9, 1989	"			Jeffrey Lee + Sherri L.	John Crawford Floyd	1378	909		Lot 12 Chrene Circle Road to Greenville County Dedication + Transfer of Streets + Hts
51674 Nov 15, 1989	"	House	Industrial	PK	J. Walter Brashear		699		
52479 Nov 21, 1989	"	Frank L		x	Rebecca R. Administrators of Veterans Affairs Associates	1380	82		Lots 43 + 44 West Georgia Lots 6, 7 + 16 Kenwood Sec 1 + 2 Lots 16-18, 22 + 23 Lake Lera also Pointe Sub Sec 2
54540 Dec 4, 1989	"				Ronald G. Barber Investment	1381	439		Lot 31 Atherton Way Sevenson
54655 Dec 4, 1989	"	Deborah		+	Richard	Eric C. Barefoot	1381	503	
56215 Dec 14, 1989	"	Sarah E.			Mrs M. White et al	1382	526		Lot 28 Groveland Bell Sub. Blue Ridge Dr.
56322 Dec 15, 1989	"				Renee W. Ana W. Chitty	1382	604		Lot 2 + PP Lot 1 Perry Estates
51644 Dec 20, 1989	"			Kevin S. + Rochelle	KB Investment	1383	087		Lot Oak Street
57482 Dec 22, 1989	"				Vickie M. Harney M. Batson et al jr.	1383	285		Lot 11 prop of James M. Reid et al