

# INDIRECT or GRANTEE Index to Deeds — Greenville County, S. C.

REG. U. S. PAT. OFFICE *Chas McCott* County Indexes Since 1888  
An Identifying Trade Mark

Open at Proper Tab according to First Letter or Letters of Name and refer to Buff Sub-Index sheet for page reference.

COTT FAMILY NAME INDEX No. 75 © 1949  
MADE BY THE COTT INDEX COMPANY, COLUMBUS, OHIO  
SOLD BY WALKER, EVANS & COGSWELL CO., CHARLESTON, S.C.

(A)

FILE NUMBER	DATE OF RECORD	GRANTEES FAMILY NAMES	GIVEN NAMES ABCDEFGHIJ	GIVEN NAMES JKLMNO	GIVEN NAMES PQRSTUVWXYZ	GRANTORS	BOOK	PAGE	No. of Acres	BRIEF DESCRIPTION, LOCATION, ETC. ( Not Warranted )
	16467				+ A.					
	Jan. 10, 1975	Watson		Lucy Ann	William	None Tree Realty, a pto	1013	57		Lot 38 "None Tree"
	17055	"	Clepton							
	Jan. 29, 1975	"	Andrew			Grady Hughes Watson	1013	321		Same Louis Villa G'ville Tp Lot 8 Brockman Ave.
		"								
		"								
	24920	"								"None Tree"
	Apr. 28, 1975	"	David E.			Phongpita Phomporn	1017	407		Lot 17 "None Tree"
	26739	"	C. et al.			Wm Goldsmith Co.	1018	415		"Monaview"
	May 16, 1975	"	Kenney			Wm Goldsmith Co.	1018	416		Lot 28 Monaview Ct.
	26731	"	Kenney			Wm Goldsmith Co.	1018	416		"Monaview"
	May 16, 1975	"	Kenney			Wm Goldsmith Co.	1018	416		Lot 27 Monaview Ct.
	26745	"				Wm Goldsmith Co.	1018	416		Lot 27 Monaview Ct.
	June 11, 1975	"			Walter B et al.	Henry E. Shirley, Jr	1019	656		Lot 36 Delem Ct.
	"	"			Dana E et al.	"	1019	656		
	1473	"			Bragg Rebecca	Formerly Dorothy Bragg Dorothy Bragg Wiggins	1021	405		Nellene St. G'ville Tp cont pt. lot 5 Blk. A
	July 17, 1975	"					1021	405		
	2268	"			Nerbert James	Joseph H. McComb	1021	319		Lot 11 Williams Rd.
	July 22, 1975	"			Stewart Rancy	Wilton Stewart, Jr	1023	647		As original deed see book 657 pg. 100 cont lots 8+9 W. Wade Ave H. Blvd
	5951	"					1023	647		
	Sept 3, 1975	"					1024	898		House #13 S. Spring St Sales Assoc. B + J Signon
	8140	"			Jeff + H.	Bob L. Banks, et al	1024	898		
	Sept 26, 1975	"			William	Wm. W. Williams et al.	1024	921		House #13 S. Spring St Lot 21 S. Spring St
	8310	"					1024	921		
	Sept 29, 1975	"					1026	148		Back Lot 57 Thorne D. Blvd
	10697	"					1026	148		
	Oct. 21, 1975	"					1027	115		Lot 507 Pimlico Rd. Sec. 2
	12558	"					1027	115		"Power Eats"
	Nov. 12, 1975	"					1027	115		
	"	"					1027	115		
	"	"					1027	115		

# INDIRECT or GRANTEE Index to Deeds — Greenville County, S. C.

(A)

REG. U. S. PAT. OFFICE *Chas McCott* County Indexes Since 1888 An Identifying Trade Mark


Open at Proper Tab according to First Letter or Letters of Name and refer to Buff Sub-Index sheet for page reference.

COTT FAMILY NAME INDEX No. 75 © 1949 MADE BY THE COTT INDEX COMPANY, COLUMBUS, OHIO SOLD BY WALKER, EVANS & COGSWELL CO., CHARLESTON, S.C.

FILE NUMBER DATE OF RECORD	GRANTEES FAMILY NAMES	GIVEN NAMES ABCDEFGHIJ	GIVEN NAMES JKLMNO	GIVEN NAMES PQRSTUVWXYZ	GRANTORS	BOOK	PAGE	No. of Acres	BRIEF DESCRIPTION, LOCATION, ETC. ( Not Warranted )
12724 Nov. 13, 1915 17604	Watson				Robert Lee Alice Jane Watson	1031	262		Lot 11 Malinda Dr. also James
Jan. 9, 1916 19723	"	Harvey C.	et al.		Riddle James, et al.	1030	18		Lot 144 Jubilee House Kerney James Jr. et al.
Feb. 2, 1916 20331	"	Alan Wayne	+	Rebecca B.	Thomas Stanley Black	1031	90		Lot 17 Citadel St. New Porters "Pepperstone"
Feb. 11, 1916 21795	"	Charles	+	Joan D.	Duke Power Co.	1031	499		Lot 5 Junction Cir. Sec. I Pt. Sec. II Albany Mills
Feb. 27, 1916 22522	"			Malcolm E. Mrs. Mahan + Alton	David Watson	1032	308		Lot 204 (D. 6) Patten
Mar. 1, 1916 23150	"			Martha William	George J. Ward, et al.	1032	324		Lot 35 Longport Ave. "D. M. Jones, Jr."
Mar. 12, 1916 27482	"			Isabelle Hendry, et al.	J. M. Jones, Jr.	1032	416		Lot 3 U.S. Hwy. 21
Apr. 26, 1916	"			Kenneth	Erle Vincent Rowe, et al.	1035	229		Lot 1 cov. Parsons Ave., + Cov. Air Dr. "Glendale"
"	"			Jane, et al.	" " "	1035	229		Sec. II
"	"								
"	"								
30631 May 20, 1916 33624	"				Ronald M. Benjamin Joe James	1036	450		Lot 11 Chick Bp. Tr.
June 24, 1916	"	David R.	+	Sallie K.	Bellingham, Inc.	1036	527		Lot 42 Newgate Dr. Bellingham
"	"								
3622 Aug. 6, 1916	"			Major F. Jr.	State Wide Builders, Inc.	1040	300		Lot 17 Section 10
"	"			Major F. Jr.	" "	1040	300		

# INDIRECT or GRANTEE Index to Deeds — Greenville County, S. C.

REG. U. S. PAT. OFFICE *Chas McCalls* County Indexes Since 1888 An Identifying Trade Mark

 Open at Proper Tab according to First Letter or Letters of Name and refer to Buff Sub-Index sheet for page reference.


COTT FAMILY NAME INDEX No. 75 © 1949  
MADE BY THE COTT INDEX COMPANY, COLUMBUS, OHIO  
SOLD BY WALKER, EVANS & COGSWELL CO., CHARLESTON, S.C.

(B)

FILE NUMBER DATE OF RECORD	GRANTEES FAMILY NAMES	GIVEN NAMES ABCDEFGHIJ	GIVEN NAMES JKLMNO	GIVEN NAMES PQRSTUVWXYZ	GRANTORS	BOOK	PAGE	No. of Acres	BRIEF DESCRIPTION, LOCATION, ETC. ( Not Warranted )
7642 Sept. 17, 1976	Watson	Blonda B.	A	William F.	William Builders, Inc.	1043	50		#2 Lot 34 Hampshire Hills
8447 Sept 27, 1976	"	Eugene	etal.		Barbara W. Dinsley	1043	531		Lot on Velma Rd. + Old U.S. Hwy. 25
"	"	Ann W.	etal.		"	1043	531		
9197 Oct. 4, 1976	"	Ella Ruth			Virginia B. Mann	1043	990		Sec. II Chick Springs Tp. Pt. lot 3 life sh. "Peace Haven"
9653 Oct. 7, 1976	"	Nileo	etal.		Artistic Builders, Inc.	1044	227		Lot 95 Seminole Dr. West- wood" Sec. II S.ville
"	"	Bobby	etal.		"	1044	227		Quentin Tp.
10287 Oct. 13, 1976	"	Anita S.	etal.		Edwin Curtis White	1044	538		Lot Hellama St. St. Ann
13202 Nov. 12, 1976	"	Boye A.		Joey W. etail.	Robert D. Hudson	1046	31		Lot 19 Hubard St. "Glenwood Ave."
"	"			Joan C. etail.	"	1046	31		
14161 Nov. 23, 1976	"			James H. etail.	(Glover C. Madlock, etail.) United States of America	1046	630		Quitclaim Lot 44 Wamsfield Dr. Sunny Slope, Sec. I
"	"			Boye R. etail.	"	1046	630		
15427 Dec. 8, 1976	"			Jay J. etail.	Francis C. Watson	1047	430		Crestline Rd. Milldale Hts. Int. lot 14 pt. lots 8, 9 & 10
17813 Jan. 4, 1977	"	Harvey C.			Garrison	1049	50		Western Hills, Sec. I + II Lot 24, El Paso Dr.
18877 Jan. 14, 1977	"	Donald	James G.		Elizabeth A. McAllister	1049	702		"Manneau Dr. Highlands" Lot 8 Pine Hill Dr.
22555 Feb. 25, 1977	"	Coy Edwin	etail.		Daniel Henry Bull	1051	653		of Mills Mill Gville Tp. Life Est. Lot 110 Village
29639 May 3, 1977	"			Yvonne	Coy Watson	1055	877		Contract for deed
					Jimmy J. Dinsley				

# INDIRECT or GRANTEE Index to Deeds — Greenville County, S. C.

(B) REG. U. S. PAT. OFFICE *Chas. M. Cotts* County Indexes Since 1888 An Identifying Trade Mark

 Open at Proper Tab according to First Letter or Letters of Name and refer to Buff Sub-Index sheet for page reference.

COTT FAMILY NAME INDEX No. 75 © 1949  
MADE BY THE COTT INDEX COMPANY, COLUMBUS, OHIO  
SOLD BY WALKER, EVANS & COGSWELL CO., CHARLESTON, S. C.

FILE NUMBER DATE OF RECORD	GRANTEES FAMILY NAMES	GIVEN NAMES ABCDEFGHIJ	GIVEN NAMES JKLMNO	GIVEN NAMES PQRSTUVWXYZ	GRANTORS	BOOK	PAGE	No. of Acres	BRIEF DESCRIPTION, LOCATION, ETC. ( Not Warranted )
33327 June 2, 1977	Watson	Catherine C.			Martin & Catherine C. Watson Frank F. M <sup>e</sup> & Susan J. etal.	1057	88.		Jan Pool Tract = 0.27 Acres Old Saluda
34709 June 15, 1977	"	Margaret R. etal.			Raymond G. Turner	1058	568		Lot 2 Reid School Rd.
138 July 1, 1977	"	Harvey C.			Walter B. Meaders	1059	758		Lot 79 Pecan Terrace Eats "See II"
5923 Aug. 25, 1977	"	Joy B.			James E. Kinsannon Spring Comm. et al	1063	250		Lot 1 & 2 Willow St. Coachman Rd. 75 Watson-Aviation Road
6256 Aug. 25, 1977	"	Aviation Road			Greenville County Planning & etal.	1063	438		St. Name Changed from Watson "Saddle Horse Farms"
7954 Sept. 9, 1977	"	Reed & Lawrence Susan D.			Willard Aubrey Strader	1064	463		Lot 199, Black Horse Run Et. See 2
8250 Sept. 13, 1977	"	Beryl E. et al			Percival F. Elliott	1064	763		Lot 226, Marine Ave., Carolina "Briarwood"
10880 Oct 5, 1977	"	Loover & Mae Lavada			Builders & Dev., Inc. y.	1066	282		Lot 102, Sandhurst Dr. Also int. Alley
11553 Oct. 12, 1977	"	Shelbert Nancy			Richard W. Muller	1066	637		Lot 2, Redwood Ave. Ave. Chick Springs Tp.
14981 Nov. 14, 1977	"	Arthur A.			Frances D. Watson	1068	347		Sub. lots 19, 20 & 21 Mt. View Blk 3, Austin Sp.
17779 Dec. 12, 1977	"	Boyce			Kenneth R. Cassell etal.	1070	2		lots 6, 7 & 8 "Moore Ngts" "Belle Meade", See III
17767 Dec. 12, 1977	"	Willie Lee Jr.			W. Paul Freeman, et al	1070	4		Lot 223, Pine Creek Dr. Park
18421 Dec. 16, 1977	"	David J.			Jennie P. Carlson, Jr.	1070	310		Lot 28 Lynn Dr. Rosewood Brookside Ave. East Overbrook
18922 Dec. 21, 1977	"	Rebecca F.			Mildred D. Howard Ind. & et al.	1070	599		Pl. lot 15 Briarcliff Dr. Mills Dr. IV
19447 Dec. 29, 1977	"	Maywell T. et al			Joe Malcolm Glenn, et al	1070	942	}	Lot 10 Smythe Ave. Densen
"	"	Janice K. et al			" " "	1070	942		

# INDIRECT or GRANTEE Index to Deeds — Greenville County, S. C.

REG. U. S. PAT. OFFICE *Chas. McCott* County Indexes Since 1888  
An Identifying Trade Mark

☞ Open at Proper Tab according to First Letter or Letters of Name and refer to Buff Sub-Index sheet for page reference.

COTT FAMILY NAME INDEX No. 75 © 1949  
MADE BY THE COTT INDEX COMPANY, COLUMBUS, OHIO  
SOLD BY WALKER, EVANS & COGSWELL CO., CHARLESTON, S.C.

FILE NUMBER DATE OF RECORD	GRANTEES FAMILY NAMES	GIVEN NAMES ABCDEFGHIJ	GIVEN NAMES KLMNO	GIVEN NAMES PQRSTUVWXYZ	GRANTORS	BOOK	PAGE	No. of Acres	BRIEF DESCRIPTION, LOCATION, ETC. ( Not Warranted )
19664 Dec. 30, 1977	Watson			<i>et al</i> Rudolph	<i>et al</i> Boyce Eugene Harrett,	1071	60	}	Lot 6 Fairview Tp. "Golden Strip"
" "	"			<i>et al</i> Dandra S.	" "	1071	60		
21338 Jan. 18, 1978	"			James, Jr. Thomas	Davidson Enterprises, Inc.	1072	70	}	Lot 7 "River Downs"
" "	"			Diane, <i>et al</i> Susan	" " "	1072	70		
22034 Jan. 25, 1978	"			Jenny A. Williams J.	Robert S. Abbott	1072	556	}	Dixie Austin Tp. Lot 518 Westwood Sec IV
23910 Feb. 14, 1978	"			<i>et al</i> Steve A.	Artistic Bldg. Inc.	1073	623		
" "	"			<i>et al</i> Susan W.	" " "	1073	623	}	Lot 739 Sarahwood Dr. "Westwood" Sec VI Dixie Austin Tp.
27079 Mar. 16, 1978	"			<i>et al</i> James H.	Gladya H. Holtzclaw, <i>et al</i>	1075	376		
" "	"			<i>et al</i> Joyce R.	" " "	1075	376	}	Lot 9 Soraine Dr. "Meadowbrook Farms" Near In. Post
31013 Apr. 20, 1978	"			Anne W. <i>et al</i>	Marion W. Fure, Jr. <i>et al</i> Indiv. + Adm.	1077	487		
" "	"			Danny E. <i>et al</i>	" " "	1077	487	}	Lot 73 - Anson Estates
31350 Apr. 24, 1978	"			Hail + Joe H.	Desmond J. Minter, <i>et al</i>	1077	590		
33646 May 11, 1978	"			Galvin E.	Dandra H. Katherine D. Lee <i>et al</i> Formerly Lila B. Randolph	1078	993	}	Lot 15 Coachman Dr., Carriage Ests. Sec. II Lot 8 MS Gall Rd. "Shiloh Ests."
36694 June 7, 1978	"			Patricia V.	Lila B. Ashe	1080	662		
" "	"			<i>et al</i> William Dennis	" " "	1080	662	}	Lot Woods Rd. Bates Tp.
37794 June 16, 1978	"			Edward D.	Edwin Melvin Ball	1081	370		

# INDIRECT or GRANTEE Index to Deeds — Greenville County, S. C.

3  
 ( C ) REG. U. S. PAT. OFFICE *Chas McCott* County Indexes Since 1888 An Identifying Trade Mark

Open at Proper Tab according to First Letter or Letters of Name and refer to Buff Sub-Index sheet for page reference.

COTT FAMILY NAME INDEX No. 75 © 1949  
 MADE BY THE COTT INDEX COMPANY, COLUMBUS, OHIO  
 SOLD BY WALKER, EVANS & COGSWELL CO., CHARLESTON, S.C.

FILE NUMBER DATE OF RECORD	GRANTEES FAMILY NAMES	GIVEN NAMES ABCDEFGHIJ	GIVEN NAMES JKLMNO	GIVEN NAMES PQRSTUWXYZ	GRANTORS	BOOK	PAGE	No. of Acres	BRIEF DESCRIPTION, LOCATION, ETC. ( Not Warranted )
38236 June 20, 1978	Watson	Edward D.			Frank Ulmer Lumber Co. Inc.	1081	595		Lot 74 "Palmetto Terrace" "Saddle Horse Farm"
333 July 5, 1978	"		Lawrence R. + Susan D.		Ronald Doyle Schetz, et al	1082	537		pt Lot 115 = .10 Acre Black Horse Run
3608 Aug. 2, 1978	"		James E.		Charles Samuel Day, et al	1084	533		Lot 195 Walsley Rd. "Del Norte Ests." Sec. II
"	"		Janet M.		" " "	1084	533		
6531 Aug. 29, 1978	"	Richard Donald +		Pinscall W.	Paul T. Edwards, et al	1086	312		Lot State Hwy 14 Chick Spring Sp.
7924 Sept. 11, 1978	"	B.C. +	Green Margaret		Roy Q. Gregey, et al 1/2 Hubert M. Eddleman	1087	72		Lot 36 Grove (Adale) St. "McCullough Hedge St. S'ville
9191 Sept. 21, 1978	"			W. J.	Mrs. J. G. Eddleman	1088	288		pt. lots 8, 9, 10 + 11 also lots 19 + 20 Hills
13460 Oct. 30, 1978	"		Mildred E.		Maude M. Watson	1090	879		Lot 112 Olive Farm Dr. "Western
15637 Nov. 20, 1978	"		Style S.		James H. May, Jr. et al	1092	287		Lot 136 Vine Hill Rd. "Pineforest" Massingale "Smilly Sp.
19348 Dec. 29, 1978	"		Lucille		Lawson Hall	1094	612		Tract 15 = 3 Acres "Prop. of F.B.
19932 Jan. 5, 1979	"	Arthur A.			James A. Terry, et al	1094	833		Lot Wilson Rd.
"	"	Frances D.			" " "	1094	833		
21644 Jan. 23, 1979	"		Margie B.		Associates, a Pts. Teleview Cablevision	1095	851		egress Lot 20 ft. R/W for Ingus +
22336 Jan. 30, 1979	"			Walter B.	Bingham S. Vick, Jr. et al	1096	242		Lot 1 Cor. Konnarock Drive "Richmond Hills" Sec. II
"	"			Sara E.	" " "	1096	242		
22585 Feb. 1, 1979	"	Harvey G.			Garroll, Inc.	1096	375		lots "S'ville Sp. Lot 33 Verdun Ave. M <sup>c</sup> Callough



# INDIRECT or GRANTEE Index to Deeds — Greenville County, S. C.

( D )

KEYS PRINTING CO., GREENVILLE, S. C.

Open at Proper Tab according to First Letter or Letters of Name and refer to Buff Sub-Index sheet for page reference.

FILE NUMBER	DATE OF RECORD	GRANTEES FAMILY NAMES	GIVEN NAMES ABCDEFGHIJ	GIVEN NAMES JKLMNO	GIVEN NAMES PQRSTUVWXYZ	GRANTORS	BOOK	PAGE	No. of Acres	BRIEF DESCRIPTION, LOCATION, ETC. ( Not Warranted )
23319	Feb. 9, 1979	Watson	Bobby N.	+	Susan D.	United States of America et al	1096	757		Lot 606 "Westwood" Sec. II Drille Austin Tp Quit-Claims Life Estate —
23718	Feb. 15, 1979	"	Hulbert B. + Louise B.			David H. Johnson, Jr. Formerly Ann D. White	1097	8		Lot 10 West Blvd. "West Blvd." Inc.
25204	Mar. 2, 1979	"	By J. William William, Committee.			Shirley Gray Ann D. Holliday	1097	735		Lot 93 Brook Forest West "Woodfields" Sec. II Drille.
25388	Mar. 5, 1979	"		Mary B. +	Ronald D.	Robert J. McHone, et al a 1st. Pts.	1097	810		Lot 118 Cloverdale Lane "Bollingham"
25597	Mar. 7, 1979	"	O/B/a Beiers + Watson			Riddle Farm	1097	934		Lot 72 Saddle Horse Farms
25521	Mar. 7, 1979	"	Harry G., et al			Maude D. Smith	1097	913	0.24	Ac. R/W Woodruff Rd.
25520	Mar. 7, 1979	"	Charles G.			Charles G. Watson	1097	914	5.57	Ac. R/W Woodruff Rd.
26769	Mar. 19, 1979	"	Charles M.			Grace C. Aronnet	1098	690		Lot 16 "Valleyhaven"
	"	"				" . "	1098	690		
28039	Mar. 30, 1979	"				Kim K. et al				
33643	May 17, 1979	"		Lauson		Reid Fleming	1099	603	1/4	Railway Chick Springs Tp. Ac. Cr. Pennsylvania Ave. + P + N Ave. "Union Bleachery"
34976	May 29, 1979	"	Adger J. +	Mary J.		Cone Mills Corp.	1102	753		Lot 126 Old Buncombe Rd. + Latimer
34974	May 29, 1979	"	Charles E.	+	Patry J.	Eugene C. League	1103	510		Tract
35138	May 30, 1979	"	Bobby			Eugene C. League	1103	517		Lot Lakes"
35277	May 31, 1979	"		Reed Laurence. +	Susan D.	Waterwood Builders, Inc.	1103	625		Pt. Lot 176 Steeplechase Ct. "Heritage" Regime
35497	June 1, 1979	"	Indiv. Eugene Baker, et al			Elizabeth Susan James B. Adams, et al	1103	686		Unit 1-A Heritage Ct. Horiz. Prop.
		"				Liberty Life Insurance Co.	1103	839	1.03	Ac. Foothills Rd.

# INDIRECT or GRANTEE Index to Deeds — Greenville County, S. C.

KEYS PRINTING CO., GREENVILLE, S. C.


Open at Proper Tab according to First Letter or Letters of Name and refer to Buff Sub-Index sheet for page reference.

FILE NUMBER DATE OF RECORD	GRANTEES FAMILY NAMES	GIVEN NAMES ABCDEFGHIJ	GIVEN NAMES JKLMNOPQ	GIVEN NAMES RSTUVWXYZ	GRANTORS	BOOK	PAGE	No. of Acres	BRIEF DESCRIPTION, LOCATION, ETC. ( Not Warranted )
37115 June 14, 1979	Watson	M. Constance	John Earl		David S. Dority	1104	758		Lot 62 S. Valley Ln. "Pinevale"
38077 June 22, 1979	"	Ann R. +	James H.		Seabrook S. Marchant	1105	321		Pt. Lot 38 Fontaine Rd. Springs Tp. Area
2346 July 20, 1979	"		James Bailey		Mitchell M. Harvey	1107	138		Lot 13 Bushy Creek Rd. Chick
2934 July 26, 1979	"	et al David F.			Charles F. Sims, Jr.	1107	810		Lot 507 Pimlico Rd. Sec. D "Hower Ests." For orig. see Deed Ab. 1027-
"	"	et al Eleanor H.			" " "	1107	810		115 Ests" Sec. D
2930 July 26, 1979	"	Eleanor H.			David F. Watson, Jr.	1107	811		apt. Lot 507 Pimlico Rd. "Hower Fresh Meadow Farms" Sec. I Hunt Tp
5784 Aug. 27, 1979	"	Frances A.			Earl H. Watson	1110	174		Int. Lot 139 High Valley Blvd.
7798 Sept. 4, 1979	"		Lee	J. Richard F.	Rayford Thompson	1110	727		Power of attorney
8571 Sept. 11, 1979	"	Danny E.			Anne W. Watson	1111	140		Int. lot . 73 "Avalon Ests." Zavimaw Hf.
8633 Sept. 11, 1979	"			Vivian S.	Joseph R. Weber, et al	1111	157		Lot 11 weather built, Ft. Inn "Soul Hill"
15717 Sept. 28, 1979	"	Dianne +		Ronald L.	Kerry B. Jackson	1112	537		Lot 69 Koper Mt. Rd. "Lion's Hghts"
12860 Oct. 17, 1979	"	Mary M. +		Shirley L.	James E. Starnes et al	1113	137		lot 32 Stuarton Bridge Rd. Kingswood Sec. 1
13554 Oct. 23, 1979	"	Edison Eric +	Lucinda M.		Eric Kenneth Hems et al	1114	80		lot 54 Ark Park nr.
16175 Nov. 13, 1979	"	David E.			Trustee Ralph Bailey et al	1115	527	29.2	Arms Key Rd.
17192 Nov. 21, 1979	"		Jean G.		Jay W. Watson	1116	130		Sept. Lot 19 "Hillwood Acres" "Gower Estates" Sec. A
17614 Nov. 29, 1979	"	Anne L. +		Stephen William	Lucius M. Cline, III et al	1116	337		Lot 47 + Pt. lot 46



# INDIRECT or GRANTEE Index to Deeds — Greenville County, S. C.

KEYS PRINTING CO., GREENVILLE, S. C.


 Open at Proper Tab according to First Letter or Letters of Name and refer to Buff Sub-Index sheet for page reference.

( F )

FILE NUMBER DATE OF RECORD	GRANTEES FAMILY NAMES	GIVEN NAMES ABCDEFGH	GIVEN NAMES IJKLMNO	GIVEN NAMES PQRSTUVWXYZ	GRANTORS	BOOK	PAGE	No. of Acres	BRIEF DESCRIPTION, LOCATION, ETC. ( Not Warranted )
19742 Dec. 17, 1979	Watson			James H. et al	Joyce R. Watson	1117	468		"Meadowbrook Farms" Lot 9 Soraine Dr.
20569 Dec. 27, 1979	"	David J.			Mary Brooks Watson	1117	976		"Forest Hills" Int. Pt. Lot 1 Crescent Ave.
21002 Jan. 3, 1980	"	Helex J.	&	Robert G.	Hugh P. Mc Lee et al	1118	299		Sec. II Simpsonville Lot 103 Newgate Dr. "Bellingham"
22203 Jan. 17, 1980	"			Joseph J.	William K. Greer	1119	136		Prop. Regime Unit 45 University Ridge, Hwy.
27660 Mar. 18, 1980	"			Margaret R. et al	C. Frank Cope	1122	308		Terace" Sec. 2 Lots 5 & 6 Hillcrest Dr. "Highland"
32981 May 12, 1980	"			et al Theodore A.	Laura Properties	1125	644		Also 1.08 + 9.51 Acs. Parcel "6" = 1.29 Acs. Michelin Rd.
33316 May 15, 1980	"		Earl	Michael	Richard O. Jarnsworth	1125	860		O'Neal Sp. Lot 17 Memorial Dr. Extr.
33359 May 16, 1980	"		Lee H.		Ethel H. Merritt	1126	12		Power of attor. neg Valley Farms
33408 May 16, 1980	"	Burns Diana			Dena R. Burns	1125	950		Lot 103 Hallton Rd. Happy
33458 May 16, 1980	"	Anne W.			C. C. Hindman III as Tr. of Trust A+B	1125	966		Lot 9 almost Terace St.)
34166 May 27, 1980	"			Theodore	Southern Bank & Trust	1126	475		lots 3 + 4 Arlington ave. (Berlington
36623 June 25, 1980	"			June S.	Charles D. Loggins	1128	143	10	Acres Bonnell Dr.
379 July 3, 1980	"	Arthur J. + Joann V.			John William Smith	1128	687		Lot 5 Holly Hill Ests.
1195 July 15, 1980	"	Alvin H. Jr.			G. E. Robinson, Jr.	1129	186		Lot 45 "Riverdale" also Per Property
2945 July 31, 1980	"			John L.	Edgar Jack Lail, et al	1130	246		Lot Pine Knoll Dr + High View Dr.
3463 Aug. 6, 1980	"			D. Bernice + Nancy S. et al	Stewart Supply Co. Inc.	1130	533		Int. 5 Tracts Butler ave.

# INDIRECT or GRANTEE Index to Deeds — Greenville County, S. C.

(2)

KEYS PRINTING CO., GREENVILLE, S. C.

Open at Proper Tab according to First Letter or Letters of Name and refer to Buff Sub-Index sheet for page reference.

FILE NUMBER DATE OF RECORD	GRANTEES FAMILY NAMES	GIVEN NAMES ABCDEFGHIJ	GIVEN NAMES KLMNO	GIVEN NAMES PQRSTUVWXYZ	GRANTORS	BOOK	PAGE	No. of Acres	BRIEF DESCRIPTION, LOCATION, ETC. ( Not Warranted )
7576 Sept. 9, 1980	Watson			Marion Richard	Frank R. Guthrie et al	1132	887		Lot 47 McAlister St. Bates Sq.
9034 Sept. 22, 1980	"	Carolyn J. +		Randal A.	Jenner C. Smith et al	1133	918		Int lot B Circle St.
9036 Sept. 22, 1980	"	Carolyn J. +		Randal A.	William W. (Billy) Smith Railroad Co. et al	1133	919		Int lot B Circle St. Pennsylvania Ave.
12579 Oct. 22, 1980	"			Lawson B. Jr. et al	Seaboard Coast Line	1135	965		Joint Claim Int. 0.14 Acres
14874 Nov. 13, 1980	"	Edward D.			Lois D. Tracy et al	1137	253		Pt. lot 72 Palmetto Terrace
15158 Nov. 17, 1980	"	Elaine S. + Eugene Nanny		William Roy III	Dalton Owen Blake, Jr.	1137	387		Lot 21 Bedford Dr. "Heathwood"
15515 Nov. 20, 1980	"				Anne W. Watson a Gen Pte.	1137	607		Int. Cr. Velona Rd + Hwy # 25
16917 Dec. 4, 1980	"			Theodore A.	Lanwa Properties	1138	371		2 parcels
17560 Dec. 11, 1980	"			Pansy A.	Charles C. Watson	1138	772		Int. lot Woodruff Rd.
18077 Dec. 17, 1980	"			Richard F. Jr.	Bernard Peyton Watson	1139	16		Power of Attorney
18404 Dec. 22, 1980	"			Virginia	Blanche A. Bangle	1139	284		Power of Attorney Rd.
18714 Dec. 24, 1980	"	David J. Jr. et al			Threatt Enterprises, Inc.	1139	601		Lot 4 Pelham Pointe also Private
18718 Dec. 24, 1980	"	David J. Jr. et al			Threatt Enterprises Inc.	1139	593		Lot 1 Pointe in "Pelham Pointe"
20650 Jan. 16, 1981	Watson's			Richard Subd	Lincoln of S.C. Inc. et al	1140	970		Protective Covenants Declaration of Restrictions +
20653 Jan. 16, 1981	Watson's			Richard Subd	Lincoln of S.C. Inc. et al	1140	976		+ Protective Covenants Addition to declaration of Restrictions
20649 Jan. 16, 1981	Watson's			Richard Subd	Lincoln of South Carolina Inc.	1140	961		Protective Covenants Declaration of Restrictions and

# INDIRECT or GRANTEE Index to Real Estate Deeds -- Greenville County, S. C.

8  
( F )

Open at Proper Tab according to First Letter or Letters of Name and refer to Buff Sub-Index sheet for page reference.

COPY PRINTING CO., GREENVILLE, S. C.

FILE NUMBER DATE OF RECORD	GRANTEES FAMILY NAMES	GIVEN NAMES ABCDEFGH	GIVEN NAMES IJKLMNO	GIVEN NAMES PQRSTUVWXYZ	GRANTORS	BOOK	PAGE	No. OF ACRES	BRIEF DESCRIPTION, LOCATION, ETC. (NOT WARRANTED)
20652 Jan. 16, 1981	Watson	Property of Evelyn P.		Jr. Richard F.	J. B. Stephens, et al	1141	18		758 Pg. 116 + Ch. 690 Pg. 531 Release of Restriction on deed Bk
20647 Jan. 16, 1981	Watson's			Orchard Property owners assoc. Inc.	Lincoln of South Carolina Inc. et al	1141	37		Easement
20651 Jan. 16, 1981	Watson	Property of Evelyn P.		Jr. Richard F.	Delores B. Mitchell	1141	3		Ch. 690 pg. 531 + 758 Pg. 116 Release of Restriction - for Eng. see deed
20627 Jan. 16, 1981	Watson's			Orchard Property owners assoc. Inc.	Lincoln of South Carolina Inc.	1140	997	14.79	acc. Palham Rd.
20626 Jan. 16, 1981	Watson's			Orchard Property owners Co. Inc.	Lincoln of South Carolina Inc.	1140	998		Tract A Palham Rd.
22668 Feb. 10, 1981	Watson			W.R. Supply Inc.	City of Greenville Inc.	1142	529		Lot Mc Bee Ave + Fall St. Sec. II Taylor
23034 Feb. 13, 1981	Watson			Marsha B. William J.	Ballentine Brothers Bldg	1142	682		Lot 157 Strange Rd. Gray Fox Run
24494 Mar. 23, 1981	Watson			Mary B. + Ronald D.	David H. Handley, et al	1144	816		Lot 9 Abelia Rd. Garrison Circle Chick Spg. Rd. Chick Springs Tp.
28767 Apr. 14, 1981	Watson	Flora J.			Alma N. James	1146	201		Lots 3 + 4 Cr. Rutherford Rd + Old Ridge Dr. Piedmont Etc.:
29692 Apr. 23, 1981	"	H. M.			Larry S. Shaw Bldg Inc.	1146	805		Lot 171 Usenbower Dr. (Lefty Sville
32295 May 20, 1981	Watson			Joni E.	Builders + Developers,	1148	381		Lot 47 Westwood South Sec. 2
33949 June 5, 1981	Watson	Charles T.	Karen D.		Bobby J. Jones Bldg. Inc. et al	1149	489		Lot White Oak Hills Ph. II-A
34168 June 9, 1981	Watson	Charles M.			Thurman B. McKinney	1149	569		Lot Hwy 291
34309 June 10, 1981	Watson		Joe Cal	Susanna D.	Joseph J. Blake, Jr.	1149	697		Pt. lot 46 Oakview Dr.
3087 Aug. 3, 1981	Watson	David J.			College Properties, Inc.	1152	923	2.0069	across Rosewood Park
4270 Aug. 17, 1981	Watson			Bangle Virginia et al	Mary Bangle Pittigrew	1153	645		Power of Attorney

# INDIRECT or GRANTEE Index to Real Estate Deeds -- Greenville County, S. C.

( F )

Open at Proper Tab according to First Letter or Letters of Name and refer to Buff Sub-Index sheet for page reference.

K&S PRINTING CO., GREENVILLE, S. C.

FILE NUMBER DATE OF RECORD	GRANTEES FAMILY NAMES	GIVEN NAMES ABCDEFGH	GIVEN NAMES IJKLMNO	GIVEN NAMES PQRSTUVWXYZ	GRANTORS	BOOK	PAGE	No. of ACRES	BRIEF DESCRIPTION, LOCATION, ETC. (NOT WARRANTED)
5041 Aug 25 1981 10604	Watson	Harvey C. Jr.			Michael D. Shepherd	1154	55		Acres Lot 8 Chaastain Dr. "Maple"
Oct. 28 1981 10682	"	Bernard Peyton &	Richard F. Jr.		Margaret Watson Cooper	1157	433		Int 47.41 acres Land Co.
Oct. 29 1981 14437	"	Frank R.			Addie J. Watson	1157	476		Lot 43 Lowmy St. Sec. B "Stone" also mt. lot C.
Dec. 18 1981 17896	"	C. H.			Melba A. Watson	1159	682		Mt. lot 22 Duncan Chapel Rd.
Feb. 10 1982 20694	"	Clyde J. Jr. Motor &	DBA: Mustange Lounge Catherine A.		Collins Music Co. Inc.	1162	301		Coin Machine Agreement
Mar 16 1982 20757	"		Sarah		Mary Melissa A. Cooper	1163	947	2.6	Acres Belden Creek Austin 27 Place
Mar. 17 1982 23187	"	Ernest N. &		Philip J.	Paul D. Swenson, et al	1163	993		Lot 47 Whittington Dr. "Stratton" Meadowbrook Farms
Apr. 19 1982 26602	"	Eugene H. et al			Thelma Lee Williams	1165	506		Lots 31 & 32 Sullivan Road Forest Est.
May 28 1982 26793	"	Harvey C. Jean			Betty Jane Atchison Ellis et al	1167	700		Lot 139 Pinefield Dr. "South" Blue Ridge Hills "O'Neal Jr."
June 1 1982 28589	"	Deborah &	Perry L.		William D. Gary	1167	828		Bond for Little Lots 4 & 5 Carole Dr.
June 21 1982 1364	"		Martha M. William A.		Employee Transfer Inc.	1168	933		Lot 64 Cedar Vale
July 19 1982 1515	"		Michael E.		Kim K. Watson	1170	297		Lot 16 Valleyhaven Property Regime
July 20 1982 3827	"	Annelle H. &	Ernest E.		Pine Knoll Investments a sm - Pts.	1170	419		Unit 1 The Woodlands Hwy. "Highlands" Blk L
Aug 16 1982 4924	"			Ralph Lloyd	Herbert Buchanan, Jr. FKA Rachel B. Farley	1172	239		Pl. Lots 22 A & 23 Washington ave. Breene Lake Rd. Mauldin
Aug 27 1982 MUR	"	Harvey et al			Rachel B. Savage	1172	943		0.30 acre Pruitt Dr. also 0.42 acs.

# INDIRECT or GRANTEE Index to Deeds — Greenville County, S. C.

KEYS PRINTING CO., GREENVILLE, S. C.

Open at Proper Tab according to First Letter or Letters of Name and refer to Buff Sub-Index sheet for page reference.

( 6 )

FILE NUMBER DATE OF RECORD	GRANTEES FAMILY NAMES	GIVEN NAMES ABCDEFGH	GIVEN NAMES IJKLMNO	GIVEN NAMES PQRSTUVWXYZ	GRANTORS	BOOK	PAGE	No. of Acres	BRIEF DESCRIPTION, LOCATION, ETC. ( Not Warranted )
9072 Oct. 13, 1982	Watson			<i>ital</i> Michael R.	Westminster Co. Inc.	1175	671		Lot 32, Verdun Ests. Map III
" "	"			<i>ital</i> Kathryn R.	" " "	1175	671		
9697 Oct. 21, 1982	"			<i>ital</i> Richard Dale	Earlene Watson	1176	3	1.0	acs. Fairview Church Rd.
" "	"			<i>ital</i> Pamela B.	" " "	1176	3		
11906 Nov. 16, 1982	"	Eric Edison	+	Lucinda M.	<i>ital</i> Lewis E. McLaughlin	1177	307		"Deverger Place" Sec. 12 Lot 256, Hedgewood Terrace
14720 Dec. 16, 1982	"	Angela D.	+	Lee R.	<i>ital</i> Boyd C. Lister,	1179	55		Lot 2 Brown Dr. "Rolling Hills"
15062 Dec. 21, 1982	"			James Henry	Hugh L. Watson	1179	293		Power of Attorney
15059 Dec. 21, 1982	"	Hugh Lenhardt			Willard Davis FK Ann J. Chandler	1179	291		Lot 3 Tremont Ave.
15714 Dec. 29, 1982	"	Adrianna	+	Roscoe, Jr.	Ann J. Curry	1179	824	9.84	acs. Georgia Rd.
16858 Jan. 10, 1983	"	Helen T.			Robert S. Watson	1180	634		Power of Attorney
17046 Jan. 12, 1983	"			Robert S.	Helen J. Watson	1180	759		Power of Attorney
17572 Jan. 18, 1983	"			<i>ital</i> James A.	Limalthy A. Brett	1181	41		Lot New Hwy. 417 Ales Mt. Easement
" " "	"			<i>ital</i> Janice J.	" " "	1181	41		
17900 Jan. 24, 1983	"	Harvey C. Sr.			Joel Durham	1181	236		Mt. . 73 acres Saluda Sp.
19361 Feb. 4, 1983	"			Richard D.	Philip G. Soderquist	1182	75		Lot 9 Juanda Dr. "Forestbrook"
20031 Feb. 14, 1983	"	B. Edward	+		<i>ital</i> Sharon B. Robert S. Duckworth,	1182	488		Lot 32 Gray Fox Run Sec. I

# INDIRECT or GRANTEE Index to Deeds — Greenville County, S. C.

(G)

KEYS PRINTING CO., GREENVILLE, S. C.

Open at Proper Tab according to First Letter or Letters of Name and refer to Buff Sub-Index sheet for page reference.

FILE NUMBER DATE OF RECORD	GRANTEES FAMILY NAMES	GIVEN NAMES ABCDEFGHIJ	GIVEN NAMES KLMNO	GIVEN NAMES PQRSTUVWXYZ	GRANTORS	BOOK	PAGE	No. of Acres	BRIEF DESCRIPTION, LOCATION, ETC. ( Not Warranted )
20034 Feb. 14, 1983	Watson	Debbie	+	Perry	William D. Gary, <sup>et al</sup>	1182	489		Hgts. D'neal Tp. Lots 4 + 5 Carole Dr. Blue Ridge
21173 Feb 25, 1983	"			Lisa Ann	W. J. Watson	1183	208	.86	Acres Also Easement
21936 Mar. 4, 1983	"	Carlos B.	+	Margie B.	Margie B. Watson	1183	663	1.50	Acres. Martindale Dr. (Douglas <del>St</del> )
21936 Mar. 4, 1983	"	Carlos B.	+	Margie B.	Margie B. Watson	1183	666		3 acs also 2.83 acs. Hunter Rd.
22068 Mar. 4, 1983	"	Hugh L.			Frances W. Hart	1183	740		Lot 3 D'neal Tp. Beck Ave. Augusta Rd. Ryeher
22991 Mar. 14, 1983	"	Harvey C. D.			Herbert E. Riddle, Jr.	1184	302		Pl. Lots 7 + 8 C. Old Augusta Rd. + III
24415 Mar. 28, 1983	"			Larry D.	Westminster Co. Inc.	1185	74		Trsit 5-E Wenwood Towns Ph. I Sec.
26191 Apr. 11, 1983	"	David F. J.			Pointe Dental Associates	1186	157		Partnership Agreement
26305 Apr. 11, 1983	"	Evelyn J.	+	Walter B.	Thomas F. Welborn <sup>et al</sup>	1186	209		Lot 106 Westcliffe Way Westcliffe
30026 May 12, 1983	"			Nancy C. + Wynchige D.	Carolyn W. Dennis	1188	150		Lot Chester Tp. South " See 2
31206 May 23, 1983	"			Wanda J. et al	Shelley Realty and Const. Co.	1188	704		Lot 99 Willow Branch Dr. "Westwood Forest
33154 June 8, 1983	"			Margaret S.	Richard H. Sumner	1189	870		Lot 65 Wilderness Lane Cleveland
34387 June 17, 1983	"			James	Tom Jerry	1190	676		Lot Randall St. Chick Spw P. Pioneers Park Map 2 also 2 lots
34553 June 20, 1983	"	David F. <sup>et al</sup>			Cathay Cannon Rodgers <sup>et al</sup>	1190	759		Lot 235 Riverday + Lake Drive
"	"	Dail D. <sup>et al</sup>			"	1190	759		
35206 June 24, 1983	"			John L.	Charles J. Bierman <sup>et al</sup>	1191	111		Lot 10 Myers Ct. Parkvale, Sec. C.



# INDIRECT or GRANTEE Index to Deeds — Greenville County, S. C.

KEYS PRINTING CO., GREENVILLE, S. C.

Open at Proper Tab according to First Letter or Letters of Name and refer to Buff Sub-Index sheet for page reference.

(H)

FILE NUMBER DATE OF RECORD	GRANTEES FAMILY NAMES	GIVEN NAMES ABCDEFGH	GIVEN NAMES IJKLMNO	GIVEN NAMES PQRSTUVWXYZ	GRANTORS	BOOK	PAGE	No. of Acres	BRIEF DESCRIPTION, LOCATION, ETC. ( Not Warranted )
35659 June 29, 1983 624	Watson				Helen Elizabeth King	1191	337		Lot 9 Rhodora Dr. Carolina Lake
July 6, 1983 607	"				Lucille Mary	1191	841		Lot Chick Spg Sp.
July 6, 1983 2129	"				74 Carol Lagerholm Carol Wyndal Browne	1191	836		Strip also pgs. prep. 3.07 Acre Piedmont Ave. - also Int. in St. Bellingham Sec. IV
July 20, 1983 2777	"				et al Deresa D.	1192	675		Lot 68 C. Brookmere Rd + Coalmont Creek Villas Assoc. Prop. Poquim Unit 11 - C Skyhawk Cir Sugar Lot 2 Ferguson + Logan St Lot C. Phill + Ferguson St also Pain Mt Sp
July 29, 1983 2910	"	Ann L.			Cochran + Darby Bldg. a Men Pts.	1193	33		pt lot 3 + pt lot 4 Scaly Bank Rd
July 26, 1983 3326	"	Claude D.			W. C. Properties	1193	70		Lot 15 (3 Acre)
July 29, 1983 5213	"	Esther E.			Kenneth E. Walker	1193	294		Int (3 Acre)
Aug 15, 1983 5309	"				Lucile Dale	1194	400		Int (3 Acre)
Aug 15, 1983 8613	"	Charles E.			Lucile Dale Western	1194	405		Insg. Sueded Bk 840 pg 364. for Interstate Hwy 85 + Old Piedmont Hwy Greenbrier"
Sept 13, 1983 12858	"	David E. et al			Frank Downs Rice	1196	196		Lot 121 Fairlane Dr. "Add to Sec 1
Oct. 19, 1983 13816	"			Willie Lee Jr.	S.C. National Bank Management Corp.	1198	817		Lot 169 Chesterfield Estates Sec 15
Oct. 27, 1983 14504	"	Bobby N. +		Dusan S.	Equitable Relocation	1199	362		Int. Lot 383 Serengeti Place Land Co. Sec B.
Nov 2, 1983 19841	"	Charles Michael			Charlotte J. Watson	1199	760		Int. lot 43 Fournes St. Stone
Dec 22, 1983 20268	"	Annie Mae H.			Frank R. Watson	1203	87		
Dec 28, 1983	"			Karen S. + Jerry Kim	Thomas E. Kelly, Jr.	1203	291		Lot 4 Farmington IV

# INDIRECT or GRANTEE Index to Deeds — Greenville County, S. C.

KEYS PRINTING CO., GREENVILLE, S. C.

☞ Open at Proper Tab according to First Letter or Letters of Name and refer to Buff Sub-Index sheet for page reference.

FILE NUMBER DATE OF RECORD	GRANTEES FAMILY NAMES	GIVEN NAMES ABCDEFGHIJ	GIVEN NAMES JKLMNO	GIVEN NAMES PQRSTUVWXYZ	GRANTORS	BOOK	PAGE	No. of Acres	BRIEF DESCRIPTION, LOCATION, ETC. ( Not Warranted )
20996 Jan 5, 1984	Watson		Louise B.		Hubert B. Watson	1203	830		Int. Lot 10, West Boulevard
21581 Jan 10, 1984	"		John L.		Jonathan D. Schweigert	1204	71		Lot 207
22681 Jan 20, 1984	"	Frank E.	etal		Redca Builders, Inc.	1204	860	}	Lot 3 Cr Enore Circle + Berry Rd.
"	"	Donna J.	etal		" " "	1204	860		
24322 Feb 7, 1984	"		Doris		Malcolm E. Watson	1205	952		Power of Attorney
24317 Feb 7, 1984	"		Lee H. & Richard F.	etal Jr.	Lucy Watson Ballard	1205	948	}	Int. Lot James St. Also Int. Lot 4 Luthersford & James Streets
"	"		"	Richard F.	" " "	1205	948		
"	"		"	Peyton etail	" " "	1205	948		
24588 Feb 9, 1984	"		David F.		Carroll Thomas Jamrick	1206	54		Power of Attorney Int. See deed BK 1198 pg 288 Lot 2 Pelham Route Popponville Park Hillsborough St. 1 Lot 17 Shadecrest Dr.
27041 Mar 2, 1984	"		Douglas B. Maria M.		Michael D. Watson	1207	435		Greenville, Ltd.
27068 Mar 2, 1984	"		Barbara B. Michael D.		Prestige Builders of	1207	442		Lot 14 Jarvester Woods Sec
27309 Mar 6, 1984	"		Emily D. Inc.		Northy J. Rainey	1207	519		Power of Attorney
28246 Mar 14, 1984	"		David J. Jr.		Pointe Rental Associates	1208	96		Easement Agreement Park Harris Property Regime
28413 Mar 15, 1984	"		David J. Jr.		Michael G. Med Cal.	1208	231		Unit B. Pelham Pointe Professional Watson's Orchard
28665 Mar 19, 1984	"		Bernard Peyton		South East First National Bank of	1208	483		Int. Lot 26, Highbourne Dr. Watson's Orchard
28664 Mar 19, 1984	"			Richard	South East First Natl Bank of Miami	1208	485		Int. Lot 26 Highbourne Dr.

# INDIRECT or GRANTEE Index to Deeds - Greenville County, S. C.

Open at Proper Tab according to First Letter or Letters of Name and refer to Buff Sub-Index sheet for page reference.

FILE NUMBER DATE OF RECORD	GRANTEES FAMILY NAMES	GIVEN NAMES ABCDEFGHIJ	GIVEN NAMES KLMNO	GIVEN NAMES PQRSTUVWXYZ	GRANTORS	BOOK	PAGE	No. of Acres	BRIEF DESCRIPTION, LOCATION, ETC. ( Not Warranted )
20643 April, 1984	Watson			William	Lorine Myriel Watson	1209	674		General Power of attorney Ant Lot O'Neal Jr.
30735 Apr 3, 1984	"	Herman L. et al			Gola Singleton et al	1209	697		
" "	"	Barbara J. et al			" "	1209	697		
30734 Apr 3, 1984	"	Herman L. et al			Grace Zielinski	1209	698		Ant 2 acres O'Neal Jr.
" "	"	Barbara J. et al			" "	1209	698		
31843 Apr 12, 1984	"	Doris			Malcolm E. Watson	1210	368		Green Mills Brandon Plant Sec 2 Life Estate Ant Lot 254 Pathe St. Creek Sec 2
32117 Apr 16, 1984	"	Dail L.			Harry Jack McCall Jr Mendham Corp	1210	510		Ant 22 Collins Creek, Collins
32182 Apr 20, 1984	"	Joseph P + Teresa B.			Equitable Relocation et al	1210	891		Sec 1 Lot 16 Brookfield West Ests.
33864 Apr 30, 1984	"	Joseph J. et al			George C. Campbell et al	1211	478		Lot 71 Henderson Rd. lower
34762 May 7, 1984	"	Harvey C. Jr. et al			Harvey C. Watson Jr.	1211	958		Lot 8 Chastain Dr. Maple Acres
" "	"	Donnah et al			" " " "	1211	958		
36581 May 11, 1984	"	Esther E.			Hamlett Builders Inc.	1212	973		Sec 1 Lot 72 Wedgewood Place.
36718 May 22, 1984	"	Erwin M. Lea Truck			Ann T. Poole	1213	80		Lot 79 Maple Ave (resubdiv.)
40460 June 22, 1984	"	M. Earle + Pawnee Douglas Ricky			J. R. Moore	1215	491	5.92	Acres Grove Rd Pentt Jr.
7985 Sept 12, 1984	"				W. T. Watson	1221	536	.82	Acres Also easement
8687 Sept 11, 1984	"	Dail Gullidge			Ellean Rhame	222	94		Power of attorney


# INDIRECT or GRANTEE Index to Deeds — Greenville County, S. C.

Open at Proper Tab according to First Letter or Letters of Name and refer to Buff Sub-Index sheet for page reference.

FILE NUMBER DATE OF RECORD	GRANTEES FAMILY NAMES	GIVEN NAMES ABCDEFGHIJ	GIVEN NAMES JKLMNO	GIVEN NAMES PQRSTUVWXYZ	GRANTORS	BOOK	PAGE	No. of Acres	BRIEF DESCRIPTION, LOCATION, ETC. ( Not Warranted )
9298 Sept 25, 1984	Watson		Judy + Ronnie		Realty Inc. Heming + Knight	1222	578		Lot 97 Malinda St. O'Neil Sp.
10083 Oct 2, 1984	"	Elvie C.	Maple T.		now Nancy S. Poole Nancy S. Poole	1223	100		Biltmore Lot 41 Bear Grass Dr.
12294 Oct 23, 1984	"	Evelyn A.			Willie Lee Watson Jr.	1224	695		Trades Sec 3 Lot 223 Pine Creek Dr. Belle
12930 Oct 30, 1984	"	Harvey C. Sr.			Donald Marshall et al	1225	122		Lot 4 Watson Ave. Blk 7
16372 Nov 30, 1984	"	Claude J.			A & S Corporation	1227	574		Homey Eats Sec C-1 Pt Lot 27+26 Ponderosa Rd
19861 Dec 2, 1984	"		Stephen et al Michael D. et al		Alvin Dean Watson	1229	803		Sub Lot 21 Plymouth Ave. Knob Hill
19861 Jan 3, 1985	"		John L.		EXA Elizabeth Ellen Lyman Elizabeth Ellen Lyman Wade	1230	372		Lot 3 Cutlins Dr.
23367 Feb 7, 1985	"		Gurman, Jr. Richard		Richard Gurman III	1232	549		Watson's Orchard Int Lot 26, Highbourne Dr.
27243 Mar 18, 1985	"	Harley M. et al			Evelyn H. Brezga	1235	14		Pt Lots 1+2 Henderson Circle Chick Spg Sp.
"	"	Gail S. et al			" " "	1235	14		
31397 Apr 19, 1985	"	Devonda Blake Lillie + William			et al Jesse Youngblood	1237	557		View Lot 7, Goldfield St. Summit
34088 May 10, 1985	"		Richard J.			1239	160		Blk 89 pg 83 Release for orig see deed
35735 May 24, 1985	"		Joe A. + Sara A.		EXA Robert Pascal Watts Robert P. Watts	1240	212	3.05	Tract 2 Hwy 413 New Hwy 413 also S. 871200 - Pt
7205 Jul 1, 1985	"	Carolyn			Westminster Co. Inc.	1243	211		Lot 34 Riverwoods, Sec III
7205 Aug 30, 1985	"		James W.		Exxon Corp.	1247	613		Lot Mills Ave (I-85)

# INDIRECT or GRANTEE Index to Deeds — Greenville County, S. C.

REG. U. S. PAT OFFICE *Chas McCatt* County Indexes Since 1888  
An Identifying Trade Mark


 Open at Proper Tab according to First Letter or Letters of Name and refer to Buff Sub-Index sheet for page reference.

COTT FAMILY NAME INDEX No. 75 © 1949  
MADE BY THE COTT INDEX COMPANY, COLUMBUS, OHIO  
SOLD BY WALKER, EVANS & COGSWELL CO., CHARLESTON, S.C. ( )

FILE NUMBER DATE OF RECORD	GRANTEES FAMILY NAMES	GIVEN NAMES ABCDEFGHIJ	GIVEN NAMES JKLMNO	GIVEN NAMES PQRSTUVWXYZ	GRANTORS	BOOK	PAGE	No. of Acres	BRIEF DESCRIPTION, LOCATION, ETC. ( Not Warranted )
8083 Sept 6, 1985	Watson		Nancy S.		D. Bernice Watson	1248	167		Hampton Ave Int 1.41 Acs Cr Butler +
8107 Sept 6, 1985	"	Allen G. et al			George C. Jones et al	1248	253		Lot 27 Albert St. Merchant Place, Chick Sgy Sp.
" "	"	Betty R. et al			" " "	1248	253		
13519 Oct 18, 1985	"	David J.	+ Terri F.		Boyd C. Lister, et al	1251	229		Lot 18 Rolling Hill Sec. II.
13969 Oct 22, 1985	"	Debra B.	+ Don P.		Randy C. Willis et al	1251	809	1.09 ac.	Holly Springs Trail
19206 Dec 6, 1985	"	David Jay			Jeresa B. Clyburne et al	1254	791		Lot 1, Hwy 253 + Junnash
19757 Dec 12, 1985	"	AKA Marcy Jayne Smith Marcy Jayne			James Roger Smith et al	1255	170	1.0	ac Vaughn Rd.
19755 Dec 12, 1985	"		James Edward		Marcy Jayne Watson	1255	171		Int 1.0 ac Vaughn Rd.
20424 Dec 18, 1985	"	Louise Dorothy	+ Robert A.		Mattie Walker et al	1255	575		Green yard see Deed BK 1057 pg 77 Lot Oakland Ave (old Chick Sgy Rd.) Brookside
21210 Dec 24, 1985	"	Adrianna	+ Rascoe Jr.		Timothy W. Carothers et al	1256	119		Lot 22 Brooks Dr. Sec II
21928 Jan 2, 1986	"				Patricia Sute James Cullen Gordon et al	1256	703		By McCall + Calhoun L. Hunt Int. Lot 3 Endel St. also .88 ac
22182 Jan 3, 1986	"				Dennis William Patricia V. Watson	1256	853		Int Lot Woods Rd. Bates Sp.
22198 Jan 3, 1986	"	Frank et al			Patricia S. Watson	1256	882		Int Lot
23904 Jan 20, 1986	"	AKA Blenda Th. Brophill Blenda B.			William J. Watson	1257	928		Lot 34 Hampshire Hills
24225 Jan 22, 1986	"	C. Sn.			Martha Merritt	1258	122		Lot 85 Belmont Hts. Sec. 2
24561 Jan 24, 1986	"	Chae F. + Kenneth B.			United States of America	1258	383		Calhoun Dr. Watson + ... Int. Lot ...

# INDIRECT or GRANTEE Index to Deeds — Greenville County, S. C.

REG. U. S. PAT. OFFICE *Chas. M. Cotts* County Indexes Since 1888 An Identifying Trade Mark

 Open at Proper Tab according to First Letter or Letters of Name and refer to Buff Sub-Index sheet for page reference.

COTT FAMILY NAME INDEX No. 75 © 1949  
MADE BY THE COTT INDEX COMPANY, COLUMBUS, OHIO  
SOLD BY WALKER, EVANS & COGSWELL CO., CHARLESTON, S.C.

FILE NUMBER DATE OF RECORD	GRANTEES FAMILY NAMES	GIVEN NAMES ABCDEFGHIJ	GIVEN NAMES KLMNNO	GIVEN NAMES PQRSTUWXYZ	GRANTORS	BOOK	PAGE	No. of Acres	BRIEF DESCRIPTION, LOCATION, ETC. ( Not Warranted )
24621 Jan 27, 1986	Watson			Joe D. + Sara D.	Alton E. Norton <sup>etal</sup>	1258	389	4.18	Acad Hwy 418
24977 Jan 29, 1986	"	Donald B.	Jane B.		Inez H. Hair	1258	607		Buckingham Rd. Grove City Sec B Lot 265 Cr Wembley Rd +
25297 Jan 31, 1986	"	David J.			Thomas L. Martin <sup>etal</sup>	1258	906		Lots 17, 19 + 21 Park Place
29849 Mar 12, 1986	"		Louis M.		Grace I. Belcher	1261	753		Int lot 5 Cleveland Sp.
"	"		Kathleen B.		" " "	1261	753		
29852 Mar 13, 1986	"		Kathleen		Diane Belcher	1261	755		Land Co Bldg 4. Sun Jami. Lot 69 Bailey St Mt. View Sec 2, Wedgewood Place
33637 Apr 14, 1986	"	Cynthia +		Stephen H.	Independent Properties <sup>Inc.</sup>	1264	94		Lot 22 Thonarch Place
36111 May 9, 1986	"	Bobby N.		+ Susan	Smith + Stuber <sup>Ellis</sup>	1262	912		Lot 17, Paster House Sec II Saluda Sp.
39030 May 27, 1986	"	Charles			Richard A. Watson	1267	15		Lot 9 Granada Dr. Forestbrook
41916 June 13, 1986	"	David		+ Debbie	Merrill Lynch Publication <sup>Management Co.</sup>	1268	701		Woods Lane Lot 93 Middle Rd Forest PUD Rd 1 Sec II
752 Jul 7, 1986	"	Nanny E. + Lynn L.			W. N. Leslie Inc.	1270	441		Lot 22 The Oaks Pebblecreek
5414 Aug 6, 1986	"		James H.		William P. Whitaker <sup>etal</sup>	1272	852		Lot 50 Sunny Slopes
"	"		Linda J.		" " "	1272	852		
6003 Aug 12, 1986	"	Carolyn D.			Willie Lee Watson Jr.	1273	241		Breezier Lot 121 Fairlane Dr.
8786 Sept 27, 1986	"	Claude			Gary L. Steadman <sup>etal</sup>	1274	655		Lot 21 Schuyler St Schuyler St Charleston
8784 Sept 27, 1986	"	Claude			Kate M. Simpson	1274	658		Lot 22 Forest Dr.



# REVERSE or GRANTEE Index to Deeds — Greenville County, S. C.

REG. U. S. PAT. OFFICE *Chas McCott* County Indexes Since 1888 An Identifying Trade Mark

Open at Proper Tab according to First Letter or Letters of Name and refer to Buff Sub-Index sheet for page reference.

COTT FAMILY NAME INDEX No. 75 © 1949 MADE BY THE COTT INDEX COMPANY, COLUMBUS, OHIO SOLD BY PHOTO COPY SUPPLY, MAULDIN, S. C.

( )

FILE NUMBER DATE OF RECORD	GRANTEES FAMILY NAMES	GIVEN NAMES ABCDEFGH	GIVEN NAMES IJKLMNO	GIVEN NAMES PQRSTUVWXYZ	GRANTORS	BOOK	PAGE	No. of Acres	BRIEF DESCRIPTION, LOCATION, ETC. ( Not Warranted )
9381 Sept 3, 1986	Watson	Elise <sup>A.</sup>	+	Theodore <sup>A.</sup>	Norris C. Dunn <sup>etal</sup>	1274	998		Seneca, Hightop Dr. Lots 28 + 29 Shannon Creek Sec 2
9862 Sept 8, 1986	"		Jesse B.	Salud R.	James B. Johnson Co. <sup>Inc.</sup>	1275	262		Lot 52 Seal Lane Wood orig see deed bk 1207 pg 589
10091 Sept 9, 1986	"	Emily R.			Dorothy H. Rainey	1275	380		Calculation of Power of Attorney for
10129 Sept 9, 1986	"	Denise <sup>L.</sup>	etal		Melvin Hutson	1275	397	40.77	acs Old Blessing Mt. Rd
" "	"	Hilary	etal		" "	1275	397		
11681 Sept 22, 1986	"			Picky <sup>Wife</sup> Wendy H. <sup>Wife</sup>	William D. Hawkins <sup>Wife</sup>	1276	305		
" "	"				" "	1276	305		Lot 29 Campden way Oakland Hts
16320 Oct 22, 1986	"	David E	jr.		Dail B. Watson	1278	922		Collins Creek Sec 2 Int Lot 22 Collins Creek
21929 Dec 1, 1986	"			Timothy <sup>D. etal</sup>	Nancy Lee Raines	1281	971	}	Lot Standing Spr Rd. South Sp.
" "	"			Shannon <sup>etal</sup>	" " "	1281	971		
22380 Dec 3, 1986	"		Lofton John		Sec 9 Housing <sup>Assoc. Co.</sup> & Urban	1282	226		
26520 Dec 24, 1986	"		Paul James		Antley Properties Inc	1284	187		Lot 67 Wedgefield Sec IV
29727 Jan 15, 1987	"			Investment Co.	Joseph E. Harrison	1286	356		Lot 157 Coach Hills
29972 Jan 19, 1987	"	Billie Cabe			William R. Cabe Jr.	1286	540		2.7 acs 20.68 acs Jordan Rd. Less
29971 Jan 19, 1987	"	Billie Cabe			Elisee Lerner <sup>Burnette</sup> M.	1286	543		2.7 acs 20.68 acs Jordan Rd. Less
131563 Feb 2, 1987	"	Carolyn J.		+ Randal A.	James C. Smith	1287	553		Clarendon Ave. In orig deed bk 1133 Unnumbered Lot + RT Lot 276

# REVERSE or GRANTEE Index to Deeds — Greenville County, S. C.

REG. U. S. PAT OFFICE *Chas McCott* County Indexes Since 1888 An Identifying Trade Mark


Open at Proper Tab according to First Letter or Letters of Name and refer to Buff Sub-Index sheet for page reference.

COTT FAMILY NAME INDEX No. 75 © 1949  
MADE BY THE COTT INDEX COMPANY, COLUMBUS, OHIO  
SOLD BY PHOTO COPY SUPPLY, MAULDIN, S. C.

FILE NUMBER DATE OF RECORD	GRANTEES FAMILY NAMES	GIVEN NAMES ABCDEFGHIJ	GIVEN NAMES JKLMNO	GIVEN NAMES PQRSTUVWXYZ	GRANTORS	BOOK	PAGE	No. of Acres	BRIEF DESCRIPTION, LOCATION, ETC. ( Not Warranted )
31562 Feb 21 1987	Watson	Carolyn J	+	Randal A	<i>By atty in fact. William W. Smith AKA Mary Elizabeth Smith Mary S. Smith</i>	1287	554	<i>quit claim</i>	Clarendon Ave Unnumbered Lot + Pt Lot 276
31916 Feb 3 1987	"	"	"	William	Blanche M. Moody	1287	729		Revocation of power attorney
34080 Feb 20 1987	"	"	Lee Ann	"	<i>AKA Vera Evelyn Carruthers</i> Vera C. Outten	1288	743		Lots 7 + 8 W. Jarvis Rd James Phl Sec III
37963 Mar 16 1987	"	Amy W.	"	"	Larry A. Watson	1290	444		Int Unit 5 E Wenwood
38694 Mar 19 1987	"	Cheryl A.	etal	"	Aurellia W. Sobczyk	1290	822	17.6	acs = Tract 14
40646 Mar 27 1987	"	"	Leann	"	Theodore A. Watson	1291	332		1.08 acs + 9.51 acs Int 1.29 acs Michelin Rd. also
43097 Apr 13 1987	"	"	"	<i>Seets</i> Patricia	<i>ending + Exec</i> Bryan A. Long	1292	428		Int 2 Parcels Less Parcel
43098 Apr 13 1987	"	"	"	<i>Seets</i> Patricia	Nancy Goodwin Jones	1292	430		Int 2 Parcels Less Parcel
43291 Apr 13 1987	"	Amy W. +	Larry A.	"	The Cutchin Co. Inc.	1292	501		woodspt, Parkline Mill Lot 17 Springhouse Cray, The Federal Hill Village
46994 May 1 1987	"	"	John L.	<i>etal</i>	Div. of Housing + Urban Develop	1293	907		Lot 36 North St. Sec 5
57112 June 23 1987	"	"	"	<i>etal</i> Stephanie	Thelma B. Lyle	1298	47	0.39	acs
"	"	"	"	<i>etal</i> Patrick	" " "	1298	47		
2 July 1 1987	"	Cindy A	+	Richard C.	Michael A. Balentine	1298	731		Lot 35 Gray Fox Run
3638 July 17 1987	"	"	Nancy C +	<i>etal</i> Wrightcliffe	Mary Melissa A. Cooper	1299	980		Int 3 Parcels Austin Sp.
3476 July 26 1987	"	George W.	etal	"	<i>etal</i> Nanny L. Stephens	1300	145		Lot 18 Quincy Dr. Quincy Acres
"	"	Barbara	etal	"	" " "	1300	145		

# REVERSE or GRANTEE Index to Deeds — Greenville County, S. C.

REG. U. S. PAT. OFFICE *ChemMott* County Indexes Since 1888 An Identifying Trade Mark

 Open at Proper Tab according to First Letter or Letters of Name and refer to Buff Sub-Index sheet for page reference.

COTT FAMILY NAME INDEX No. 75 © 1949  
MADE BY THE COTT INDEX COMPANY, COLUMBUS, OHIO  
SOLD BY PHOTO COPY SUPPLY, MAULDIN, S. C.

( )

FILE NUMBER DATE OF RECORD	GRANTEES FAMILY NAMES	GIVEN NAMES ABCDEFGHIJ	GIVEN NAMES JKLMNO	GIVEN NAMES PQRSTUVWXYZ	GRANTORS	BOOK	PAGE	No. of Acres	BRIEF DESCRIPTION, LOCATION, ETC. ( Not Warranted )
9865 August 1987	Watson		Brook Mary		etal Ben P. Woodside jr.	1303	417		Ridge, Swansgate Lot 35 Hummingbird
12213 Sept 9 1987	"		Edward James		Marcy Jayne Watson	1304	646		Int 1.0 acre Vaughn Rd.
12307 Sept 10 1987	"	now Emily Emily	R. Nanney		Richard G. Watson	1304	687		Meridian Ave Chick Spg Sp. Int Lot 78 + Pt Lot 77
15107 Sept 28 1987	"		Carolyn		Earlie R. Jones	1306	78		General power of attorney
15525 Sept 30 1987	"		Finance Co. Inc.		AKA Clarence B. Martin, jr. C. B. Martin	1306	283	0.93	Acres + Perry Rd.
16052 Oct 2 1987	"		Frank E.		Donna A. Watson	1306	648		Int Lot 3 Cr Enore Circle
17220 Oct 9 1987	"		Finance		Sharon Crawford	1307	460		Pt. 1.207 pg 461 Assignment of lease, inventory included
18437 Oct 19 1987	"		Investment Co.		AKA Brenda B. Mainville Brenda B. Day	1308	196		Pt Lots 7 + 8 Richbourg Rd.
18620 Oct 20 1987	"		Jenness Mary Bess	etal	Grace Mary Jenness	1308	294		Lot 3 Oregon St. Sanatual
20791 Nov 3 1987	"		John L.		Sec of Housing + Urban Devp	1309	569		Lot David St
20792 Nov 3 1987	"		John L.		Sec of Housing + Urban Devp	1309	571		prop Regime Unit 17-C Junit Place Hwy
28147 Dec 17 1987	"	David J.		etal	Robert Lupton Home	1313	116	14.47	on Painter Rd - Part 4 Glen Barry Sec 1
30531 Jan 5 1988	"		James	etal	Roger Lane Frick	1314	633		Lot 6 3 St. Andrews Way
31546 Jan 15 1988	"		John L.		Sec of Housing + Urban Devp	1315	214		Property Pt Lot 25 Sub'd of Perry
31704 Jan 15 1988	"		E. Donald	etal	Paul B. Haines	1315	314		Lot 97 Log Shoals Rd. Greenbridge
" "	"		Bonnetta	etal	" " "	1315	314		

(over)

# REVERSE or GRANTEE Index to Deeds — Greenville County, S. C.

REG. U. S. PAT OFFICE *ChumCott* County Indexes Since 1888 An Identifying Trade Mark

Open at Proper Tab according to First Letter or Letters of Name and refer to Buff Sub-Index sheet for page reference.

COTT FAMILY NAME INDEX No. 75 © 1949  
MADE BY THE COTT INDEX COMPANY, COLUMBUS, OHIO  
SOLD BY PHOTO COPY SUPPLY, MAULDIN, S. C.

FILE NUMBER DATE OF RECORD	GRANTEES FAMILY NAMES	GIVEN NAMES ABCDEFGHIJ	GIVEN NAMES JKLMNO	GIVEN NAMES PQRSTUVWXYZ	GRANTORS	BOOK	PAGE	No. of Acres	BRIEF DESCRIPTION, LOCATION, ETC. ( Not Warranted )
31705 Jan 15 1988	Watson	Donald E.	etal		L. Winston Lee Jr. etal	1315	315	}	Dist Claim Lot 97 Log Shoals Rd. Greenhrier
" "	"	Bonnetta J.	etal		" " "	1315	315		
32494 Jan 22 1988	"	Harvey C.	Sw.		Zion Hill Baptist Church	1315	704		Pt. Tract 3 Washington Ave.
32556 Jan 22 1988	"		Jeffrey		William Smith Ragsdale III	1315	752		Harvey Sec 1 Lot 26 Pine Dr. Peace
32668 Jan 25 1988	"		John L.		Master W. Daniel Phillips etal	1315	792		Buxton Subd Lot 87 Droyfield Drive
38561 Mar 8 1988	"		L.P.		Katherine R. Watson	1318	914		Power of attorney
38969 Mar 10 1988	"			Boyce Walter	Martha O. Watson	1319	116		Power of attorney
38968 Mar 19 1988	"			Boyce Walter etal	Walter B. Watson	1319	120		Power of attorney
42539 Apr 1 1988	"		Joseph J.		Maryann D. Aughtin	1321	59		Rock Club Lot 17 Plot Little Bald Sec 2
43320 Apr 7 1988	"	Clarisse W.			Summey Building Systems, Inc.	1321	490		Lot 8 Croftstone Common
43821 Apr 12 1988	"	Hazel A.			Hazel A. Watson etal	1321	778		Mabel Ave Int Lot 245 Elizabeth Ave
45742 Apr 25 1988	"		Charles etal		Donald B. Newport etal	1322	959	}	Lot 14 Dandview Hill
" "	"		Miriam etal		" " "	1322	959		
46957 May 2 1988	"	Clyde T.	etal		Glenn L. Cash etal	1323	672	}	Lot Curleton St pt of Blk 2. Kanatenah
" "	"	Frankie H.	etal		" " "	1323	672		

(over)

# REVERSE or GRANTEE Index to Deeds — Greenville County, S. C.

REG. U. S. PAT OFFICE *Chas McCott* County Indexes Since 1888 An Identifying Trade Mark

 Open at Proper Tab according to First Letter or Letters of Name and refer to Buff Sub-Index sheet for page reference.


COTT FAMILY NAME INDEX No. 75 © 1949  
MADE BY THE COTT INDEX COMPANY, COLUMBUS, OHIO  
SOLD BY PHOTO COPY SUPPLY, MAULDIN, S. C. ( )

FILE NUMBER DATE OF RECORD	GRANTEES FAMILY NAMES	GIVEN NAMES ABCDEFGHIJ	GIVEN NAMES KLMNO	GIVEN NAMES PQRSTUVWXYZ	GRANTORS	BOOK	PAGE	No. of Acres	BRIEF DESCRIPTION, LOCATION, ETC. ( Not Warranted )
55121 June 12, 1988	Watson	Helen L. et al			Carle C. Mahn et al	1327	891	28.83	acres Glassy Mt. Sp. also easement
" " 58483	"	Hilary et al			" " "	1327	891		
June 3, 1988 3210	"	Ann L.			Lucile C. Aiken	1329	792		Lot Cleveland St.
July 19, 1988 6236	"		John L.		Robert L. Bailey et al	1332	182		Wellington Green, Sec 2 Lot 95 Kenilworth Dr.
Aug 3, 1988 6384	"	Johnny W. Marie et al			Albert B. Jolly et al	1333	882		Lot 8 Blue Ridge Dr. Also Lot 9
Aug 4, 1988 9084	"	Aranelle W.			Lillie M. Tucker	1333	953		Lots 6-A, 6-B + 6-C Lot 1 Gravelly Rd. Green also
Aug 18, 1988 11312	"			Robert E.	gr. Estate of Sara Mae Lindsey Greenville County Probate	1335	536	70/100	acre Milford Church Rd
Aug 21, 1988 12474	"		See Results		John A. Bolen Inc.	1336	802		Lot 24 Low Oaks
Sept 8, 1988 12771	"	Chris		Pam et al	PTA Ruby Coy Barber Ruby Coy Brankam	1337	371		Paris Mtn Sp. Lot 11 Mauldin Circle
Sept 9, 1988 18043	"		J. H.		G. M. Owen et al	1337	557		ded Bc 142 pg 291 Cancellation of Right of way See
Oct 11, 1988 20632	"	Billie C.			Estate of P. R. William M. Cahle	1340	755	3.02	Highland Sp. Road & Distribution acres Perry's Mill Rd.
Oct 27, 1988 24194	"		Jenny A + William T.		Cameron Enterprises, Inc. P. R.	1342	286		Ph II Int Lot 14 North Hills
Nov 17, 1988 25397	"		John L.		Estate of Ellen Smith Pippy	1344	573		Chick App Sp. PT Lot 51 Galphin Dr.
Nov 23, 1988 27014	Watson's	Grove			U. S. W. A. S. C. Ben Pts.	1345	289		Restrictive Covenants
Dec 6, 1988 over	Watson	Gladya			Andrew Clifton Watson	1346	170		* pt lot 24 San Luis Yella Int lot 8 Buckman We.



# REVERSE or GRANTEE Index to Deeds — Greenville County, S. C.

REG. U. S. PAT. OFFICE *Chas McCott* County Indexes Since 1888 An Identifying Trade Mark

 Open at Proper Tab according to First Letter or Letters of Name and refer to Buff Sub-Index sheet for page reference.

COTT FAMILY NAME INDEX No. 75 © 1949  
MADE BY THE COTT INDEX COMPANY, COLUMBUS, OHIO  
SOLD BY PHOTO COPY SUPPLY, MAULDIN, S. C.

FILE NUMBER DATE OF RECORD	GRANTEES FAMILY NAMES	GIVEN NAMES ABCDEFGHIJ	GIVEN NAMES JKLMNO	GIVEN NAMES PQRSTUVWXYZ	GRANTORS	BOOK	PAGE	No. of Acres	BRIEF DESCRIPTION, LOCATION, ETC. ( Not Warranted )
29229 Dec 20 1989	Watson			<i>F. et al</i> William Blake	<i>et al</i> William Austin Rodgers	1347	562		<i>to</i> Lot 34 Maple Ave Langley
4565 Jan 31 1989	"			Richard	Jed W. Watson	1351	605	21	acres Greenville - Easley Rd.
5671 Feb 8 1989	"	<i>g.</i> Douglas B.			Maria M. Watson	1352	340		<i>Parish Sec I</i> Sub lot 17 Shadecrest Dr. Hills
7357 Feb 20 1989	"	Coy Ed + Joyce A.			Robert J. Semell jr.	1353	418		<i>Sec 2</i> Int Lot 88 Peachtree Terrace
7358 Feb 20 1989	"	Coy Ed + Joyce A.			Bert J. Semell	1353	420		<i>Sec 2</i> Int Lot 88 Peachtree Terrace
1908 Feb 23 1989	"			John L.	Violette J. Simon	1353	152	1	ac. State Park Rd. (Chick Spp)
13440 Mar 29 1989	"			Sandra L. Marshall	William M. Gambrell	1357	329		Lot 3 Sunrise Dr.
14612 Apr 5 1989	"			William	<i>By P.R.</i> Estate of Gladys J. Watson	1358	185		<i>of</i> Lot 23 Simmons Ave. Need of Distribution Lot 22 + to City of Greenville. Rest
14360 Apr 4 1989	"	Crossing			Poinsett Service Corp.		676		Dedication + transp. of Lts + Rls
17434 Apr 24 1989	"		<i>M</i> Martha +	Alton William Allen	Southerland Homes Inc.	1359	790		Lot 17 Stone Creek Sub. <i>2P</i> Also Personal property
121826 May 19 1989	"			Timothy	Clyde C. Mackey	1362	316		Lot 48 Danhart St. Danth
28965 June 1 1989	"	Wayne Alan			<i>ASC</i> First Federal S&L Assoc	1363	491		<i>Sub II</i> Lotes 5 Pebble Creek Phase II
24037 June 2 1989	"	Crossing			Poinsett Service Corp.	1363	575		Restrictive + Protective Covenants Cemetery
125775 June 14 1989	"			Jed A.	Melba J. Miller	1364	524		Int Lot 90 Sec 7. Springwood
28314 June 29 1989	"			James A. et al	William George Tate et al	1366	070		Lot 8 Hampshire Hills Sub.
" " "	"			Linda J. et al	" " "	1366	070		



# REVERSE or GRANTEE Index to Deeds — Greenville County, S. C.

REG. U. S. PAT OFFICE *Chas. M. Calk* County Indexes Since 1888 An Identifying Trade Mark

Open at Proper Tab according to First Letter or Letters of Name and refer to Buff Sub-Index sheet for page reference.

COTT FAMILY NAME INDEX No. 75 © 1949 MADE BY THE COTT INDEX COMPANY, COLUMBUS, OHIO SOLD BY PHOTO COPY SUPPLY, MAULDIN, S. C.

( )

FILE NUMBER DATE OF RECORD	GRANTEES FAMILY NAMES	GIVEN NAMES ABCDEFGHIJ	GIVEN NAMES JKLMNO	GIVEN NAMES PQRSTUVWXYZ	GRANTORS	BOOK	PAGE	No. of Acres	BRIEF DESCRIPTION, LOCATION, ETC. ( Not Warranted )
32517 July 25, 1989	Watson				Sara D. Joe Douglas Watson	1368	242		Survey of also water rights Int Lot Neely Ferry Rd.
38270 Sept 1, 1989	"	Douglas B			Lawrence M. <sup>etal</sup> Ragsdale	1372	35		Lot 20 Jubile blks Simpsonville
42643 Sept 21, 1989	"			Yvonne	Kirk A. Fraser <sup>etal</sup>	1373	852		Lot 465 Westwood Sub
45445 Oct 9, 1989	"			Jeffrey	Leroy A. Shelton	1375	469		Lot 15 Peace Haven Sec 1
46622 Oct 17, 1989	"			John L.	Alecia B. Campbell	1376	325		Lot 18 Reid School Rd.
47607 Oct 23, 1989	"				<sup>etal</sup> Golden Strip Properties <sup>Inc</sup>	1376	879		Lot 94 Westwood Sub, Sect S'ville, Austin Sp.
" "	"				<sup>etal</sup> Wendell	1376	879		
51100 Nov 10, 1989	"			Mary Baylan	Estate of By P.R. Ronald Douglas Watson	1379	159		Abelia Rd. Garrison Circle Deed of Distribution Int Lot 9
51601 Nov 14, 1989	"			Kathryn M.	Joe C. McKinney	1379	498		McElhaney Rd. Travelers Rest Bates Sp Int 11.10 acres also Pt Lot 7
51604 Nov 14, 1989	"			Kathryn M.	Estate of Jack N. Watson	1379	500		also Pt Lot 7 McElhaney Rd. Bates Sp. Deed of Distribution Int 11.10 acs
53131 Nov 27, 1989	"	Cynthia J		Stephen H.	Waterwood Builders Inc	1380	589		Pebble Creek Ph II Sec 1 Lot 2 Stone Creek Sub Sec II
53831 Nov 30, 1989	"			Mary Brooks	U.S. Retirement Corp	1380	974		Swansgate Int Lot 35 Ph II Sec 4
55204 Dec 7, 1989	"	Frank			<sup>etal</sup> Florence X. Williams Florence Watson	1381	817		1314 Washington Loop, Washington Hts Deed of Distribution Int Pt Lats
58498 Dec 29, 1989	"			John L.	Sec of Housing & Urban <sup>Devel</sup>	1383	954		Pt Tract 18 Wildwood Rd.
54601 Dec 4, 1989	added 3-8-90			Mary Lou <sup>etal</sup>	Carne & Brush, Inc.	1381	443		Lot 28 Carrington Green Sec 1

