

INDIRECT or GRANTEE Index to Deeds — Greenville County, S. C.

REG. U. S. PAT OFFICE *Chas. McCatt* County Indexes Since 1888 An Identifying Trade Mark

Open at Proper Tab according to First Letter or Letters of Name and refer to Buff Sub-Index sheet for page reference.

COTT FAMILY NAME INDEX No. 75 © 1949
MADE BY THE COTT INDEX COMPANY, COLUMBUS, OHIO
SOLD BY WALKER, EVANS & COGSWELL CO., CHARLESTON, S.C.

(A)

FILE NUMBER	DATE OF RECORD	GRANTEES FAMILY NAMES	GIVEN NAMES ABCDEFGHIJ	GIVEN NAMES KLMNOP	GIVEN NAMES QRSTUVWXYZ	GRANTORS	BOOK	PAGE	No. of Acres	BRIEF DESCRIPTION, LOCATION, ETC. (Not Warranted)
15942	Jan 3, 1975	Waldrop		W.	Marion	Jonewith Waldrop	1012	628		(Prince Perry Rd) near Eastley cont. 1.69 acs. Rocky Lane St + ...
20646	Mar. 7, 1975	Waldrop	N.C.			Nevia ...	1011	210		Lot 31 ... Place Gville Tp.
22088	Mar. 26, 1975	Waldrop		N.A.		Holmes Beacham Duncan	1015	966		lots 2 + 3 Bk. 13 Pink
27686	May 27, 1975	"				6-25-91 Deed BK 1150 pg. Jack C. Waldrop	595	#	35762	Power of Atty.
29630	May 27, 1975	"				Kenneth R. Carroll R. Mitchell Paige	1018	878	5	acc. Divisio Rd. to Purchase
3441	July 3, 1975	Waldrop			W.C.	R. Mitchell Paige, etal	1020	817		House Agre. with option Village of Slater + Duke lot 26 Webster St. Bk. 10
468	July 7, 1975	Waldrop	Lee		Helen	Robert E. Waldrop	1020	832		
815	July 10, 1975	"				Dick, etal	1021	12		lot 44 " Pine Brook ... Dec. D. "Gower Ests." lot 432 Wagonway Lane
2344	July 28, 1975	"			Robert G.	Gerald Kline, Jr.	1021	879		2 " Richmond Hills
3546	Aug. 8, 1975	"			Marjorie	George S. Waldrop	1022	460		lot 10 Portsmouth Kn. Dec. "Beam ..."
6137	Sept. 5, 1975	"			Nancy P.	Rennie Elza Waldrop	1023	713		lot 72 ... "Tanglewood"
10430	Oct. 17, 1975	"	R.		Anthony	Ronald T. Davis	1025	992		lot 113 Tanglewood Dr. Dec.
13221	Nov. 1, 1975	"				Dick, etal	1026	424		lot 45 ...
13299	Nov. 19, 1975	"				Lula Collins, etal	1028	460		lot prop. W.A. Waldrop, etal
14314	Dec. 2, 1975	"			M.P.	David Pauluk, etal	1027	960	1.20	acs. Westridge Court near Cleveland
19804	Feb. 4, 1976	Waldrop			Jamoo E.	Sanitary Plumbing + Heating Co., Inc.	1021	115		lot 137 Wondersland Range

INDIRECT or GRANTEE Index to Deeds — Greenville County, S. C.

(A)

REG. U. S. PAT. OFFICE *Chas. McCott* County Indexes Since 1888 An Identifying Trade Mark


Open at Proper Tab according to First Letter or Letters of Name and refer to Buff Sub-Index sheet for page reference.

COTT FAMILY NAME INDEX No. 75 © 1949
MADE BY THE COTT INDEX COMPANY, COLUMBUS, OHIO
SOLD BY WALKER, EVANS & COGSWELL CO., CHARLESTON, S.C.

FILE NUMBER DATE OF RECORD	GRANTEES FAMILY NAMES	GIVEN NAMES ABCDEFGHIJ	GIVEN NAMES JKLMNO	GIVEN NAMES PQRSTUVWXYZ	GRANTORS	BOOK	PAGE	No. of Acres	BRIEF DESCRIPTION, LOCATION, ETC. (Not Warranted)
22118 May 9, 1916	Waldrop	m. Donald	+ Virginia	a. Virginia	Veltra T. Smith	1032	729		Blk D lot 31 Webster St.
24027 Mar. 22, 1916	"	A. East et al.			O. P. Haynes et al.	4033	479		Order - Restriction
25092 Apr. 1, 1916	"	Builders, Inc.			Dak, Inc.	1034	532		lot 14 "Pine Brook" "Peach Place"
31120 June 1, 1916	"		W.A. et al.		Hillard E. Spessomen et al.	1001	147		lot 2 pt. lot + Blk 4
22043 June 9, 1976	"	Geneva			James H. Waldrop	1037	660	}	Cemetery ad - Int. lots 83484 Draves DAE Sec E - "Grand View Memorial Garden"
"	"	"			" "	1037	660		
32044 June 9, 1976	"	Geneva S.			J. N. Waldrop	1037	661		Cleveland Sp. less pt. tract S.L. Hwy. 276 (see map)
33001 June 18, 1976	"			W.C.	Robert Mangum et al.	1038	248	}	Cancellation of Lease Agree. with option to Purchase - see Orig. lease see deed bk. 1020 pg. 817
"	"			"	" "	1038	248		
33412 June 22, 1976	"	Builders, Inc.			Dak, Inc.	1038	411		Lot 41 Pine Brook Forest
2140 July 22, 1916	"			John J. et al.	George E. Piggem, III et al.	1001	451		lot 302, 303, 304, 305, 306, 307, 308, 309, 310, 311, 312, 313, 314, 315, 316, 317, 318, 319, 320, 321, 322, 323, 324, 325, 326, 327, 328, 329, 330, 331, 332, 333, 334, 335, 336, 337, 338, 339, 340, 341, 342, 343, 344, 345, 346, 347, 348, 349, 350, 351, 352, 353, 354, 355, 356, 357, 358, 359, 360, 361, 362, 363, 364, 365, 366, 367, 368, 369, 370, 371, 372, 373, 374, 375, 376, 377, 378, 379, 380, 381, 382, 383, 384, 385, 386, 387, 388, 389, 390, 391, 392, 393, 394, 395, 396, 397, 398, 399, 400, 401, 402, 403, 404, 405, 406, 407, 408, 409, 410, 411, 412, 413, 414, 415, 416, 417, 418, 419, 420, 421, 422, 423, 424, 425, 426, 427, 428, 429, 430, 431, 432, 433, 434, 435, 436, 437, 438, 439, 440, 441, 442, 443, 444, 445, 446, 447, 448, 449, 450, 451, 452, 453, 454, 455, 456, 457, 458, 459, 460, 461, 462, 463, 464, 465, 466, 467, 468, 469, 470, 471, 472, 473, 474, 475, 476, 477, 478, 479, 480, 481, 482, 483, 484, 485, 486, 487, 488, 489, 490, 491, 492, 493, 494, 495, 496, 497, 498, 499, 500, 501, 502, 503, 504, 505, 506, 507, 508, 509, 510, 511, 512, 513, 514, 515, 516, 517, 518, 519, 520, 521, 522, 523, 524, 525, 526, 527, 528, 529, 530, 531, 532, 533, 534, 535, 536, 537, 538, 539, 540, 541, 542, 543, 544, 545, 546, 547, 548, 549, 550, 551, 552, 553, 554, 555, 556, 557, 558, 559, 560, 561, 562, 563, 564, 565, 566, 567, 568, 569, 570, 571, 572, 573, 574, 575, 576, 577, 578, 579, 580, 581, 582, 583, 584, 585, 586, 587, 588, 589, 590, 591, 592, 593, 594, 595, 596, 597, 598, 599, 600, 601, 602, 603, 604, 605, 606, 607, 608, 609, 610, 611, 612, 613, 614, 615, 616, 617, 618, 619, 620, 621, 622, 623, 624, 625, 626, 627, 628, 629, 630, 631, 632, 633, 634, 635, 636, 637, 638, 639, 640, 641, 642, 643, 644, 645, 646, 647, 648, 649, 650, 651, 652, 653, 654, 655, 656, 657, 658, 659, 660, 661, 662, 663, 664, 665, 666, 667, 668, 669, 670, 671, 672, 673, 674, 675, 676, 677, 678, 679, 680, 681, 682, 683, 684, 685, 686, 687, 688, 689, 690, 691, 692, 693, 694, 695, 696, 697, 698, 699, 700, 701, 702, 703, 704, 705, 706, 707, 708, 709, 710, 711, 712, 713, 714, 715, 716, 717, 718, 719, 720, 721, 722, 723, 724, 725, 726, 727, 728, 729, 730, 731, 732, 733, 734, 735, 736, 737, 738, 739, 740, 741, 742, 743, 744, 745, 746, 747, 748, 749, 750, 751, 752, 753, 754, 755, 756, 757, 758, 759, 760, 761, 762, 763, 764, 765, 766, 767, 768, 769, 770, 771, 772, 773, 774, 775, 776, 777, 778, 779, 780, 781, 782, 783, 784, 785, 786, 787, 788, 789, 790, 791, 792, 793, 794, 795, 796, 797, 798, 799, 800, 801, 802, 803, 804, 805, 806, 807, 808, 809, 810, 811, 812, 813, 814, 815, 816, 817, 818, 819, 820, 821, 822, 823, 824, 825, 826, 827, 828, 829, 830, 831, 832, 833, 834, 835, 836, 837, 838, 839, 840, 841, 842, 843, 844, 845, 846, 847, 848, 849, 850, 851, 852, 853, 854, 855, 856, 857, 858, 859, 860, 861, 862, 863, 864, 865, 866, 867, 868, 869, 870, 871, 872, 873, 874, 875, 876, 877, 878, 879, 880, 881, 882, 883, 884, 885, 886, 887, 888, 889, 890, 891, 892, 893, 894, 895, 896, 897, 898, 899, 900, 901, 902, 903, 904, 905, 906, 907, 908, 909, 910, 911, 912, 913, 914, 915, 916, 917, 918, 919, 920, 921, 922, 923, 924, 925, 926, 927, 928, 929, 930, 931, 932, 933, 934, 935, 936, 937, 938, 939, 940, 941, 942, 943, 944, 945, 946, 947, 948, 949, 950, 951, 952, 953, 954, 955, 956, 957, 958, 959, 960, 961, 962, 963, 964, 965, 966, 967, 968, 969, 970, 971, 972, 973, 974, 975, 976, 977, 978, 979, 980, 981, 982, 983, 984, 985, 986, 987, 988, 989, 990, 991, 992, 993, 994, 995, 996, 997, 998, 999, 1000
6211 Sept. 1916	"			a. et al. Richard	Richard W. Fowler et al.	1042	370	}	lot 24 Mallon St. Blk 4 - lot 1 + 2000
"	"			et al. Cesera C.	" "	1042	370		
7204 Oct. 1916	Waldrop		Maurice et al.		Grace B. Pitman	1044	76		St. Nick sp. sp. lots 26 thru 31 Montgomery
19378 Jan. 21, 1911	Waldrop			W.A. Sr.	Dak, Inc.	1049	932		lot 95 Pine Brook Forest

INDIRECT or GRANTEE Index to Deeds — Greenville County, S. C.

REG. U. S. PAT OFFICE *Chas McCott* County Indexes Since 1888
An Identifying Trade Mark

 Open at Proper Tab according to First Letter or Letters of Name and refer to Buff Sub-Index sheet for page reference.

COTT FAMILY NAME INDEX No. 75 © 1949
MADE BY THE COTT INDEX COMPANY, COLUMBUS, OHIO
SOLD BY WALKER, EVANS & COGSWELL CO., CHARLESTON, S.C.

(B)

FILE NUMBER DATE OF RECORD	GRANTEES FAMILY NAMES	GIVEN NAMES ABCDEFGHIJ	GIVEN NAMES JKLMNO	GIVEN NAMES PQRSTUVWXYZ	GRANTORS	BOOK	PAGE	No. of Acres	BRIEF DESCRIPTION, LOCATION, ETC. (Not Warranted)
26988 Apr 8, 1977	Waldrop			etal. Peggy	Judith B. Anderson	1054	379		"Money Mills" Lot 15 School St. M-Pherson Lane Lot 13 & pt. Lot 15
27039 Apr 8, 1977	Waldrop	David C.	II		Mickey W. Keown	1054	400		"Dakmonta" Sec. I also see for grant Life Est. Lot 13 Oaklawn Hse
27747 Apr 18, 1977	"			W. Woodrow	Dora M. Edlin, now	1054	731		
28243 Apr 21, 1977	Waldrop	Blake T.	etal.		Phillip J. Smith, Jr. etal	1055	30	}	Lot 90 Fairford Circle Colonial Hills, Sec. V
"	"	Delma C.	etal.		" " " "	1055	30		
30206 May 9, 1977	"	Billy T.	Kary M.		Premier Investment Co., Inc	1056	221	}	Sec. II Lot 118 Berea Forest
31913 May 23, 1977	"	Dennis	etal.		Venture Associates	1057	74		
"	"	Betty	etal.		" "	1051	76	}	Lots 16 & 17 Robin Hood Dr. "Shenwood Forest" Chick Spr. 14.
34791 June 16, 1977	Waldrop	Builders, Inc.			Oak, Inc.	1058	721		
1682 July 15, 1977	"	Alphard G.	Kim H.		James D. Timmons etal	1060	660	}	Lot 70 "Songforest Acres"
3388 Aug 1, 1977	"	Dennis G.	etal		Shirley Ann N. Lewis	1061	616		
"	"	Betty B.	etal		" " "	1061	616		
7786 Sept 8, 1977	"	Eloise D.	&	Robert S.	William R. James, III etal	1064	367		"Cowan Est." Sec. B-1 Lot 375, Wamsley Rd. Forest"
8984 Sept 20, 1977	"	Beas, Inc.			Oak, Inc.	1065	105		Lot 22 "Pine Brook Forest"
10581 Oct 4, 1977	"	Nasree	etal		Callie J. Guillotte	1066	127	}	Lot 109 Bildee Creek Dr. "Forester Woods" Sec II Maudin
"	"	Dale D.	etal		" " "	1066	127		

INDIRECT or GRANTEE Index to Deeds — Greenville County, S. C.

(B)

REG. U. S. PAT. OFFICE *Chas McCott* County Indexes Since 1888 An Identifying Trade Mark

Open at Proper Tab according to First Letter or Letters of Name and refer to Buff Sub-Index sheet for page reference.

COTT FAMILY NAME INDEX No. 75 © 1949
MADE BY THE COTT INDEX COMPANY, COLUMBUS, OHIO
SOLD BY WALKER, EVANS & COGSWELL CO., CHARLESTON, S.C.

FILE NUMBER DATE OF RECORD	GRANTEES FAMILY NAMES	GIVEN NAMES ABCDEFGHIJ	GIVEN NAMES JKLMNO	GIVEN NAMES PQRSTUVWXYZ	GRANTORS	BOOK	PAGE	No. of Acres	BRIEF DESCRIPTION, LOCATION, ETC. (Not Warranted)
11549 Oct. 12, 1977	Waldrop		Marie June	etal	Paul Davis	1066	628	10	C'Neal Sp., Less Marketable Interest ac. Milfer - Double Sp. RD.
" "	"		James Raymond	etal	" "	1066	628		
13552 Nov. 1, 1977	"		N.A.	etal	Katherine H. Rider	1067	669		Lot Montgomery Ave. Hillville Sp.
14985 Nov. 14, 1977	"		N.A.	etal	Jo Ann C. Arwington	1068	345		Park Place - Blk D Lots 10+11 Rutherford St.
16937 Dec. 1, 1977	"		N.A.	etal	Elizabeth G. Livingston,	1069	477		Rd. Blk. B "Park Place" Lot 8+9 Mahon St. + Rutherford
18057 Dec. 13, 1977	Waldrop			Richard A.	Erma K. Waldrop	1070	109		Int. pt. Int 6 = 5.93 acen Haynesworth Rd. "Hodgem Ents." also lot 2 Paris mt. Sp.
" "	"			"	"	1070	109		
26282 Mar. 8, 1978	Waldrop	David Carl, II			D. G. Grenshaw	1074	991		Lot 2 "Nickelton Hgts." No 2
28203 Mar. 24, 1978	Waldrop		N.A.	etal	Luther C. Shelton, et al	1075	970		Lot Montgomery Ave.
30608 Apr. 17, 1978	Waldrop		Dennis G.	etal	Kenneth L. Vaughn	1077	217		Lot 95 Prestbury Dr. "Idlewild"
" "	"	Betty B.			" "	1077	217		
31961 Apr. 27, 1978	Waldrop		Lester E.	etal	Blanche P. Goleman	1077	951		Lot 23 Rowood Dr. "Dumny Slopes" Sec. I
" "	"		Marhitta		" "	1077	951		
35182 May 25, 1978	Waldrop		Michael D.		Kathi Kemille H. Gardner	1079	817		Ghildread Lot 3 Wildrose Ln. "Progs of H. S. Meadow Farms" Lantt. Sp.
1350 July 14, 1978	Waldrop		Mary Linda		Lowell H. Tankersley, et al	1083	141		Lot 18 Pine Ridge Dr. "Fresh"
4324 Aug. 9, 1978	Waldrop	Deborah E.		Botha Thomas	Herald S. Byars	1084	987		Lots 11+12 Paris View Dr.

INDIRECT or GRANTEE Index to Real Estate Deeds -- Greenville County, S. C.

1

(C)

Open at Proper Tab according to First Letter or Letters of Name and refer to Buff Sub-Index sheet for page reference.

KEYS PRINTING CO., GREENVILLE, S. C.

FILE NUMBER DATE OF RECORD	GRANTEES FAMILY NAMES	GIVEN NAMES ABCDEFGHIJ	GIVEN NAMES JKLMNO	GIVEN NAMES PQRSTUVWXYZ	GRANTORS	BOOK	PAGE	No. OF ACRES	BRIEF DESCRIPTION, LOCATION, ETC. (NOT WARRANTED)
23468 Feb. 13, 1979	Waldrop			Mary, et al	Fannie Eugene Garrett	1096	833	4 5/100	+ any other previously deeded Acs. Neely Ferry Rd. Sville Less 1 Acre
33794 May 18, 1979	Waldrop	Builders, Inc			Oak, Inc	1102	817		Lot 39 Pine Brook Forest Sec. II Paris Mt. Tp.
36516 June 8, 1979	Waldrop			Patsy H.	Joe Williams	1104	423		Lot 1 Fairlane Cir. "Fennish Hgts" Mt. Creek Rd.
2406 July 23, 1979	Waldrop			N.A.	Gertrude R. Fleming	1107	444		Lot Cor. Piedmont Park Rd. + Town
33335 July 30, 1979	Waldrop			et al Margaret E.	Marilyn R. Markes	1108	116		Unit 24 S. Stanley Dr. "Harbor- Cleveland Tp. See Deed Bk. 1037-661
4474 Aug 7, 1979	Waldrop	Lemona D.			J. H. Waldrop	1108	745		6 acre Euch Lot - D. C. Hwy. 276 (Hwy Hwy)
5867 Aug 17, 1979	Waldrop			J. Benson + Rosa Lee et al	Floyd S. Nester	1109	638		Pt. lot 10 Nester's Dr.
6942 Aug 28, 1979	Waldrop			John P. III et al	Charles H. Wood, et al	1110	234		Pt. Lot 4 Dumas Chapel Rd.
" " 7072	"			Judith R.	" " "	1110	234		
Aug 29, 1979	Waldrop	Dora M.			David Pauluk, et al	1110	309	2.0	Acs. Westridge Rd.
9190 Sept 17, 1979	Waldrop			N.A. et al	Norace Luther Carson et al	1111	669		Lot. Montgomery Ave. Dicks Tp. Wills: Sec. A
9205 Sept 17, 1979	Waldrop	Frances Lula			Haskell D. Waldrop	1111	702		Lot 121 Woodside Ave. Woodside
10048 Sept 24, 1979	Waldrop				B. Robert Cohen, Jr.	1112	118		Lot 1 + 1 1/2 in St. Sville Tp.
11875 Oct. 9, 1979	Waldrop			et al John D.	Stephen R. Kelley	1113	244		Lot 27 Ruby Dr. "New Fennish Hgts."
14217 Oct 29, 1979	Waldrop	Builders, Inc.			W. A. Waldrop, Jr.	1114	410		Lot 95 "Pine Brook Forest" Stone Less 1/2 in. Sec. H
17444 Nov 26, 1979	Waldrop			William C.	Ann McKee Hall	1116	311		Pt. lot 5 Randall St.

INDIRECT or GRANTEE Index to Deeds — Greenville County, S. C.

1

(D)

KEYS PRINTING CO., GREENVILLE, S. C.

Open at Proper Tab according to First Letter or Letters of Name and refer to Buff Sub-Index sheet for page reference.

FILE NUMBER DATE OF RECORD	GRANTEES FAMILY NAMES	GIVEN NAMES ABCDEFGHIJ	GIVEN NAMES JKLMNOPQ	GIVEN NAMES RSTUVWXYZ	GRANTORS	BOOK	PAGE	No. of Acres	BRIEF DESCRIPTION, LOCATION, ETC. (Not Warranted)
6344 Aug 29, 1980	Waldrop	Cynthia J	+	Richard A	Alan S. Hicks, et al	1132	261		Sec. II Blk. C, D & E East Highlands Etc. Lots 11 & 12 Vintage Ave. (West View Ave.)
6614 Sept. 2, 1980	Waldrop	Doris	+	William R.	J. Wayne Hammond et al	1132	397		Lot 15 Hwy 415 Paris View Sec. 1
7595 Sep. 9, 1980	Waldrop	D. Carl & Mary M.			Woodlawn Memorial Park	1132	931		Lot 274 Sec. D Cemetery Deed - Grave Space 1, 2, 3 & 4
7595 Sep 9, 1980	Waldrop	D. Carl & Mary M.			woodlawn Memorial Park	1132	933		Lot 275 Sec. D Cemetery Deed - Grave Space 1, 2, 3 & 4
7933 Sept. 11, 1980	Waldrop	David C. II			B. Robert Coker, Jr.	1133	148		Int. 1.09 acres
10409 Oct. 2, 1980	Waldrop	Donald Ray	+	Wandra C.	et al Roland Willard Styles	1134	703		Lot 30 Hilltop Dr. Bates Tp. 2d Aug. 24 1980 Blk 1134 pg. 703
12789 Oct. 23, 1980	Waldrop	Donald Ray	+	Wandra C.	et al Roland Willard Styles	1136	59		Lot 30 Hilltop Dr. Bates Tp. Bayer Trust Sec II
14697 Nov 4, 1980	Waldrop	Dennis C. et al			Cecil B. Brown et al	1136	706		Lot 87 Bena Forest Cir. Meadow Farms
15816 Nov. 24, 1980	Waldrop	Benjamin H.	+	Pauline B.	Frank P. Hammond	1137	795		Lot 19 Pine Ridge Dr. Sec. 2 "Final"
17151 Dec. 8, 1980	Waldrop	Bobbie F.			Willard A. Waldrop, Sr.	1138	586		Lot 50 Holly Rd. Edwards Trust Hgt.
19094 Dec. 31, 1980	Waldrop	Donald R. et al			Yorkstown Seven Assoc.	1140	1		Memorandum of Partnership Agree.
19786 Jan 8, 1981	Waldrop			et al Patsy W.	Claude R. Rogers	1140	435		Lot Cr. Poincete Hwy & Hammett St. Mc Taylor
19486 Jan 9, 1981	Waldrop			et al Irwin	Pauline P. Waldrop	1140	495		Lot 40 South St. Burlington Industries
24743 Mar. 4, 1981	Waldrop			et al Richard A.	et al Charlton W. Winchester	1143	636		Int. Lot 84 Capers St. "Crescent Ter."
" "	"			et al Rebecca C.	" " "	1143	636		

next page

INDIRECT or GRANTEE Index to Deeds — Greenville County, S. C.

KEYS PRINTING CO., GREENVILLE, S. C.

Open at Proper Tab according to First Letter or Letters of Name and refer to Buff Sub-Index sheet for page reference.

()

FILE NUMBER DATE OF RECORD	GRANTEES FAMILY NAMES	GIVEN NAMES ABCDEFGH	GIVEN NAMES IJKLMNO	GIVEN NAMES PQRSTUWXYZ	GRANTORS	BOOK	PAGE	No. of Acres	BRIEF DESCRIPTION, LOCATION, ETC. (Not Warranted)
24746 Mar. 4, 1981	Waldrep			etal Richard A.	Alton Wayne Harmon	1143	639		Int. Lot 84 Capers St. "Crescent Terrace"
" "	"			etal Rebecca C.	" "	1143	639		
24745 Mar. 4, 1981	"			etal Richard A.	David Minton Harmon	1143	642		Int. Lot 84 Capers St. "Crescent Terrace"
" "	"			C. etal Rebecca	" "	1143	642		
24744 Mar. 4, 1981	"			etal Richard A.	Gerald E. Harmon	1143	645		Int. Lot 84 Capers St. "Crescent Terrace"
" "	"			etal Rebecca C.	" "	1143	645		
29341 Apr. 20, 1981	Waldrops			etal Michael A. + Terri D.	W. E. Jenkins etal	1146	586		Agreement + Bond
29340 Apr. 20, 1981	Waldrop			Michael A. + Terri D.	Jimmy Wayne Shipman	1146	587		Lot 23 Webster St Village S. State
31355 May 11, 1981	Waldrop	Donald R.			Robert Edward Hancock	1147	768	41.99	Acres also 1.73 acs. S. C. Hwy 20
31351 May 11, 1981	Waldrop	Donald R.			etal James Norman White,	1147	772	0.11	Acres Sunny Land
31775 May 14, 1981	Waldrop	Dennis C.		etal	Southgate Investment Inc.	1148	114		Bond for Title - Lot 71 Woodville mill Valley Sink
" "	"	Betty B.		etal	" "	1148	114		
35762 June 25, 1981	Waldrop			Susan	Jack C. Waldrop	1150	595		see Dnd BK 1018 Pg. 861 Cancellation of Power of Atty for org
3692 Aug. 10, 1981	Waldrop	David C. II		etal	a/ben Hts. Crestfield Associates,	1153	286		Lot 9 Lindfield Dr. + Crestfield Rd. Says Sunc. Hgts.
4815 Aug. 21, 1981	Waldrop			Patsy W.	Randall L. Carter, etal	1153	909		Lot 65 Senator Pitters Ave Pleasant Hill Rd. (S.C. Hwy 23-114)
6957 Sept. 16, 1981	Waldrop	Elizabeth M.		etal	Etta H. Mitchell	1155	130		Int. In. 5=5acs Blaney Mt. Rd. &

INDIRECT or GRANTEE Index to Deeds — Greenville County, S. C.

KEYS PRINTING CO., GREENVILLE, S. C.

Open at Proper Tab according to First Letter or Letters of Name and refer to Buff Sub-Index sheet for page reference.

FILE NUMBER DATE OF RECORD	GRANTEES FAMILY NAMES	GIVEN NAMES ABCDEFGH	GIVEN NAMES IJKLMNO	GIVEN NAMES PQRSTUVWXYZ	GRANTORS	BOOK	PAGE	No. of Acres	BRIEF DESCRIPTION, LOCATION, ETC. (Not Warranted)
7598 Sept. 24, 1981	Waldrop			Norma Jean B.	Lillie Mae Bridges	1155	667	3	acres Bates Tp.
9870 Oct. 20, 1981	"	Grace			David K. Orders as Co-Exec.	1157	17		Lot 8 Rainbow Dr. "Monaview"
9944 Oct. 20, 1981	"			N. A. et al	George H. Bobotis, et al	1157	48		Lot Montgomery Ave. & Old Buncombe Rd. also Cont 25 ft strip for orig use Deed BK 1130 page 988
"	"			" " " "	" " " "	1157	48		
9943 Oct. 20, 1981	"			N. A. et al	Andrew Leventis, Jr.	1157	50		Lot Montgomery Ave & Old Buncombe Rd. also Cont 20 ft. strip for orig use Deed BK 1130 page 988
"	"			" " " "	" " "	1157	50		
9942 Oct. 20, 1981	"			N. A. et al	Peter A. Leventis,	1157	52		Lot Montgomery Ave & Old Buncombe Rd. also Cont 20 ft strip for orig use Deed BK 1130 page 988
"	"			" " " "	" " "	1157	52		
13406 Dec. 4, 1981	Waldrop				William C. Presbyterian Home for Children	1159	134		Lot 4 Anderson Rd.
15711 Jan. 8, 1982	Waldrop			Raymond James et al	Crawford B. Cole, Jr. et al	1160	789		Int. Lot Milford Church Rd. O'Neal Tp.
"	"			June Marie	" " " " " "	1160	789		
15936 Jan. 12, 1982	Waldrop	Cheylene A.			C. P. Garrett	1161	50		Hills Lot 9 Jordan Dr. Dogwood
19515 Mar. 2, 1982	Waldrop			Brady Thomas	George A. Waldrop, Jr.	1163	243	5	acres Bates Tp.
19922 Mar. 5, 1982	Waldrop			Nettie J. et al	J. B. Fleming	1163	473		+11 Hall Court Chick Spgs. Sp. Lots 59 & 60 (wood ave.) also lots 9, 10
22482 Apr. 7, 1982	Waldrop	David C. II et al			Lawrence Reid	1165	69		Lot 2
25013 May 11, 1982	Waldrop			Melvin	Youngblood Real Estate, Inc.	1166	691		Lot 2 Sherwood Rds.

INDIRECT or GRANTEE Index to Deeds — Greenville County, S. C.

KEYS PRINTING CO., GREENVILLE, S. C.

Open at Proper Tab according to First Letter or Letters of Name and refer to Buff Sub-Index sheet for page reference.


()

FILE NUMBER DATE OF RECORD	GRANTEES FAMILY NAMES	GIVEN NAMES ABCDEFGH	GIVEN NAMES IJKLMNO	GIVEN NAMES PQRSTUVWXYZ	GRANTORS	BOOK	PAGE	No. of Acres	BRIEF DESCRIPTION, LOCATION, ETC. (Not Warranted)
26601 May 28, 1982	Waldrop			Randall, et al William	et al Jerry B. Darnell	1167	696		Lat Ingalos Rd.
27359 June 7, 1982	Waldrop	David C. II	et al		Edwin John Garner, Jr.	1168	203		Lot 3 Elletson Dr. Country Club Estate
1649 July 21, 1982	Waldrop			et al Richard H.	Lorena H. Sullivan	1170	524		Lot 50 + Pt. Lot 49 Sylvan Drive
6626 Sept. 16, 1982	Waldrop	David C. II			B. Robert Coker, Jr.	1173	998		Int. Lot 3 Elletson Dr. in Oconee County
11408 Nov. 10, 1982	Waldrop		Jack C.		Susan J. Waldrop	1177	65		Int. 5 Acres Fairview Rd. Also Pty
13178 Dec. 1, 1982	Waldrop	George H.			Alfred C. Waldrop.	1178	283		General Power of attorney
17132 Jan. 13, 1983	Waldrop	Frances A.			H. P. Armstrong	1180	778	13	aca. White Horse Rd Bates Tp.
18065 Jan. 25, 1983	Waldrop	David C., II			B. Robert Coker, Jr.	1181	305		Int. Lot 9 Loma Esti
20475 Feb. 17, 1983	Waldrop	Eva Lucille			Charles J. Waldrop	1182	733		Int. Lot 46 Linda Lane "Casa Phase II
21028 Feb. 24, 1983	Waldrop			Ruby Ellen	Westminster Co. Inc.	1183	89		Unit 11-B Wenwood Towns Sec. I
21310 Feb. 28, 1983	Waldrop			Robert W.	Wallace H. Waldrop	1183	379		Limited Power of Attorney Brandon Plant Sec. I
21834 Mar. 3, 1983	Waldrop	Anthony Harold			Gerald R. Glur	1183	571		Lot 48 Jones St, Abney Mills Country Club Estates
25698 Apr. 6, 1983	Waldrop			Richard G.	Lurtis B. Hollifield, Jr. as successor in.	1185	826		Int. Lot 50 + Pt. 49 Sylvan Dr.
26188 Apr. 11, 1983	Waldrop		N.A.		John Kiriakides	1186	148		Pt. Lot 4 Burcombe St.
29901 May 11, 1983	Waldrop		Jean G.		Ray Cobb, et al	1188	99		For Aug. see del. 1147 pg. 485 Assignment of Bond for Title

(over)

INDIRECT or GRANTEE Index to Deeds — Greenville County, S. C.

KEYS PRINTING CO., GREENVILLE, S. C.


 Open at Proper Tab according to First Letter or Letters of Name and refer to Buff Sub-Index sheet for page reference.

FILE NUMBER DATE OF RECORD	GRANTEES FAMILY NAMES	GIVEN NAMES ABCDEFGHIJ	GIVEN NAMES JKLMNO	GIVEN NAMES PQRSTUVWXYZ	GRANTORS	BOOK	PAGE	No. of Acres	BRIEF DESCRIPTION, LOCATION, ETC. (Not Warranted)
31528 May 25, 1983	Waldrop	J.	M.		Johan C. P. Ingels, et al	1188	887		Lot 177 Co. Powderhorn Rd. + Manassas Dr. Powderhorn Sec 3 Denville
"	"	"	"	"	"	1188	887		"
32548 June 1, 1983	"			Michael P + Sandra B #41891 Deed	Barbara E. Campbell	1184	477		pt Tracts 74 + 75 = 12.40 Acs
32701 June 3, 1983	Waldrop	David C. II, et al		9-18-89	George E. Boman	1189	571		Bond for title - parcel
3569 Aug 1, 1983	"	David C II et al			George E. Boman	1193	482		Lot 1 Laurens Rd + Glenn Grove Westview Heights
4169 Aug. 4, 1983	Waldrop	David C. II			Ned A. Foster	1193	792		plnt. lot 132, Willburn Ave. Longforest Dr.
10537 Sept 29, 1983	"	Donald D.			Otto D. Waldrop et al	1197	333		lot 78 New Furman Hgts
11003 Oct 3, 1983	Waldrop			N. A.	Auction Recon Center Inc.	1197	523		lot, Montgomery Ave, also lot
12935 Oct 20, 1983	Waldrop	D. C.			Mary M. Waldrop	1198	872		Power of Attorney
12934 Oct 20, 1983	"			Mary M.	D. C. Waldrop	1198	879		Power of Attorney
14582 Nov 2, 1983	Waldrop			Brady Thomas	Alvin S. McDaniel	1199	805		Kennew St. lot 12.905 acres Circle Rd. + Berea Forest Sec II
14659 Nov 3, 1983	"	Dennis C. et al			Chapman-Shelley Associates	1199	821		lot 87 Berea Forest Cr.
17602 Dec 1, 1983	Waldrop	David C. II, et al			Lee Huskamp et al	1201	655	0.73	Ac. Palmetto Dr. also lot
17603 Dec 1, 1983	"	David C. II			Lee O. Huskamp	1201	654	132	Ac. Palmetto Dr.
18350 Dec 8, 1983	Waldrop	Cheyene S.			Frankie Lee Waldrop	1202	133		Stills lot 10 Jordan Dr. Dogwood Berea Forest
23042 Jan 25, 1984	"	Betty Ann			Dennis C. Waldrop	1205	104		lot 87 Berea Forest Cr.

INDIRECT or GRANTEE Index to Deeds — Greenville County, S. C.

Open at Proper Tab according to First Letter or Letters of Name and refer to Buff Sub-Index sheet for page reference.

FILE NUMBER DATE OF RECORD	GRANTEES FAMILY NAMES	GIVEN NAMES ABCDEFGHIJ	GIVEN NAMES JKLMNO	GIVEN NAMES PQRSTUVWXYZ	GRANTORS	BOOK	PAGE	No. of Acres	BRIEF DESCRIPTION, LOCATION, ETC. (Not Warranted)
231 75 Jan 26, 1984	Waldrop				for James R. Clardy Jr. Master W. Daniel Waldrop	1205	186		Lot 84, Dixie Hgts, Reso Strip
31549 Apr 10, 1984	"			Robert L.	W. H. Waldrop	1210	206		Power of Attorney
36808 May 22, 1984	"			Travis W.	Jimmy W. Wooten	1213	153		Lot 9 = 1.54 acs Rolling Meadow Estd Sec 10 Highland Sp.
"	"			Vernie J.	" " "	1213	153		
27771 July 25, 1984	Waldrop	David C. II			J. W. Smith	1217	893		
3029 July 27, 1984	Waldrop	Dennis D. Waldrop			Debra B. Wicht	1218	77		Lease purchase Agreement
4894 Aug 14, 1984	"	David C. II			College Properties Inc.	1219	345		Lot 13 Schvieser of Cleveland
8219 Sept 13, 1984	Waldrop	Dennis + Janet N.			Debra B. Wicht Debra B. Lister	1221	661		Pebble Creek Hgt Lot 5 Kindler Way Fox Ridge
9684 Sept 27, 1984	"		James Harold		Patricia Ann Richard	1222	832		Colamer Hgt Sub. lots 105 + 110 Virginia Ave.
9593 Sept 27, 1984	"		Brady Thomas		J. N. Tankersley	1222	780		Sub. 52 ac. Hodgen Ave.
9591 Sept 27, 1984	"		Brady Thomas		James B. Waldrop Jr.	1222	782		Dist. Rappan Ave
9896 Sept 28, 1984	Waldrop	Dennis D. + Janet N.			Debra B. Wicht Debra B. Lister	1222	988		See deed 1218 1984 Cancellation of Lease Purchase Agreement
27756 Mar 21, 1985	Waldrop	Barry D.			C. S. Morrow	1235	304	0.56	Acres Jordan Rd. Highland
31732 Apr 23, 1985	Waldrop		Ingeborg	Richard A.	B. Robert Coker Jr.	1237	759	1.35	acres
34466 May 15, 1985	"	David C. II			College Properties Inc.	1239	532		Lot 12 Schvieser at Cleveland
38728 June 19, 1985	Waldrop		Brady Thomas		J. N. Hodgens	1242	264		Renfrew Ave. Dist 5.75 acs on Right of way

INDIRECT or GRANTEE Index to Deeds — Greenville County, S. C.

Open at Proper Tab according to First Letter or Letters of Name and refer to Buff Sub-Index sheet for page reference.

FILE NUMBER DATE OF RECORD	GRANTEES FAMILY NAMES	GIVEN NAMES ABCDEFGHIJ	GIVEN NAMES JKLMNO	GIVEN NAMES PQRSTUVWXYZ	GRANTORS	BOOK	PAGE	No. of Acres	BRIEF DESCRIPTION, LOCATION, ETC. (Not Warranted)
1205 July 10, 1985	Waldrep		Elizabeth Margaret		William R Waldrep	1243	818		Special Power of Attorney
1204 July 10, 1985	"		Elizabeth Margaret		George C. Waldrep, Jr.	1243	820		Special Power of Attorney
1203 July 10, 1985	"		Elizabeth Margaret		Martha W. Blake	1243	822		Special Power of Attorney
1206 July 10, 1985	"		Elizabeth Margaret		Mrs Nancy Ann Waldrep Nancy W. Adams	1243	824		Special Power of Attorney
2959 Jul 26, 1985	Waldrop	Dennis C. et al			Howie Clyde Brooks et al	1244	974		Lots 10 + 11 College St. Simpsonville
" "	"	Betty B. et al			" " "	1244	974		
2956 Jul 26, 1985	"	Dennis C. et al			Howie Clyde Brooks	1244	975		Lot 5 N. Maple St + Lot 6, Maple St S'ville
" "	"	Betty B. et al			" " "	1244	975		
2955 Jul 26, 1985	"	Dennis C. et al			Howie Cly Brooks	1244	977		Lots 2, 3 + 4 N. Maple St. S'ville
" "	"	Betty B. et al			" " "	1244	977		
4947 Aug 12, 1985	"	Jonnie P. et al			Gate J. Bates	1246	319	1.0	ac. Butler Sp.
" "	"	Jon Daniel et al			" " "	1246	319		
8348 Sept 9, 1985	Waldrop	Construction Services Inc.			Builders + Developers Inc.	1248	418		Sec II S'ville Lot 14 Westwood South
10978 Sept 30, 1985	"	Johnny G.			Earl Willard Vaughan	1249	964	0.85	ac also easement Richburg Rd. North of Butler Sp.
22964 Jan 10, 1986	"	Howard M. Jr.			Louise L. Waldrep	1257	380		Lot 121 Beaufort St. + Phase one
24221 Jan 22, 1986	"	Construction Services Inc.			Builders + Developers Inc.	1258	113		Lot 14, Westwood Ter. one

REVERSE or GRANTEE Index to Deeds — Greenville County, S. C.

REG. U. S. PAT. OFFICE *Chas. McCott* County Indexes Since 1888 An Identifying Trade Mark

 Open at Proper Tab according to First Letter or Letters of Name and refer to Buff Sub-Index sheet for page reference.

COTT FAMILY NAME INDEX No. 75 © 1949
MADE BY THE COTT INDEX COMPANY, COLUMBUS, OHIO
SOLD BY PHOTO COPY SUPPLY, MAULDIN, S. C.

()

FILE NUMBER DATE OF RECORD	GRANTEES FAMILY NAMES	GIVEN NAMES ABCDEFGHIJ	GIVEN NAMES JKLMNO	GIVEN NAMES PQRSTUVWXYZ	GRANTORS	BOOK	PAGE	No. of Acres	BRIEF DESCRIPTION, LOCATION, ETC. (Not Warranted)
24321 Jan 23, 1986	Waldrep	Diane T.			David C. Waldrep II	1258	181		Cleveland Int Lat 12 Schwiers at
27645 Feb 24, 1986	Waldrop			Grady Thomas J.	Norma Jean B. Waldrop	1260	287	3	acres Bates sp.
31033 Mar 24, 1986	"	Bearge A.	+	Jammy J.	Chester A. Reese	1262	559	.86	ac Pine Log Ford Rd.
31360 Mar 26, 1986	Waldrep			Richard A.	Mary Balt Cole	1262	682		Lot
31747 Mar 28, 1986	"	Gerald L.	+	Jammy J.	Jerry A. Clark	1262	988		Lot 46 Rinerwoods Sec III
37465 May 13, 1986	Waldrop's	ac.			D.C. Waldrop	1266	273		Restriiction Sec 2 Pl 1
39886 May 30, 1986	Waldrop	Construction			Builder & Developers Inc.	1267	488		Lot 16 Hunters woods
41232 June 10, 1986	"			William J.	Johnny R. Cothran	1268	261		Lot 17 Gaston Dr. Gaston Hts.
" "	"			Pamela	" " "	1268	261		
1321 Jul 9, 1986	"			Mayhelle C.	First Fed S & L Assoc.	1270	676		Rd. Brookwood Forest Sec 3 Lots 4+5 Charing Cross
6452 Aug 14, 1986	"			Robert	Frances M. Connor	1273	488		Lot 1, St. Ann Fairview sp Sec 1
9966 Sept 2, 1986	"	Construction			W. N. Leslie Inc.	1274	877		Lot 22 Pebble Creek Pl 12
19985 Nov 14, 1986	"	Construction Services Inc.			Virginia C. McQueen	1280	826		Lot 158 Dove Tree
20766 Nov 20, 1986	"			Lathin J. Robert B.	Dartem U.S. Realty Corp	1281	255		Lot 38 Forest Lake Phase I, Sec
21329 Nov 25, 1986	"			Robert L. Jr.	Eloise S. Waldrop	1281	577		Power of attorney
21328 Nov 25, 1986	"	Eloise S.			Robert L. Waldrop Jr.	1281	584		Power of attorney

REVERSE or GRANTEE Index to Deeds — Greenville County, S. C.

REG. U. S. PAT OFFICE *Chas McCatt* County Indexes Since 1888 An Identifying Trade Mark

 Open at Proper Tab according to First Letter or Letters of Name and refer to Buff Sub-Index sheet for page reference.

COTT FAMILY NAME INDEX No. 75 © 1949
MADE BY THE COTT INDEX COMPANY, COLUMBUS, OHIO
SOLD BY PHOTO COPY SUPPLY, MAULDIN, S. C.

FILE NUMBER DATE OF RECORD	GRANTEES FAMILY NAMES	GIVEN NAMES ABCDEFGHIJ	GIVEN NAMES JKLMNO	GIVEN NAMES PQRSTUVWXYZ	GRANTORS	BOOK	PAGE	No. of Acres	BRIEF DESCRIPTION, LOCATION, ETC. (Not Warranted)
21658 Nov 26, 1986	Waldrep	David C.			George E. Bomar	1281	796		Lot
32695 Feb 10, 1987	Waldrop		Norma Jean		Thomas Brady Waldrop	1288	134		Brook Farm, Bates J. Lots 54 + 55 Solar Rd. meadow
34462 Feb 24, 1987	"	Deborah L.			Billy D. Harbin	1288	977		SPG Jp. Lot 15 Harbin Hgts. Chick Arms
38671 Mar 18, 1987	Waldrep	Dale Dennis	Verrell Janet		Charles R. Price	1290	789		Lot 11 Roper Mtn. Rd. Huntington Hater
39174 Mar 20, 1987	Waldrop			Robert E.	J. P. Stevens & Co. Inc Greenville Inc.	1290	990		Quit Claim Lot 4 Mellon St
40309 Mar 30, 1987	"	Doreen A.		et al	DeSmith Companies of	1291	438		pt lot 9 + pt lot 10 wood circle
"	"	Cynthia		et al	"	1291	438		
41675 Apr 3, 1987	"		Linda W.		Mrs Dallie C. Wooten	1291	912		General power of attorney Valleyhaven Acres Sect II O Neal Jp.
44387 Apr 17, 1987	"	Hally W +	Michael		James E. Whitaker	1292	948		Lot 48 + pt lot 41 Valley Creek
44625 Apr 20, 1987	"			Brady Thomas	J. N. Hodgens	1293	01		Tracts B, C + D. Pt 1
45619 Apr 24, 1987	"	Construction Services Inc.			Builders + Developers Inc	1293	427		Lot 17 Hunters Woods Sec 2 also lot 1
50631 May 20, 1987	"	David C.		et al	B. Robert Coker jr	1295	398		Int Lot 2 Augusta Rd. Pt. 1/2
50632 May 20, 1987	"	David C.		et al	B. Robert Coker jr.	1295	399		Int Lot 25 Alice St.
50633 May 20, 1987	"	David C.		et al	B. Robert Coker jr.	1295	400		Int Lot 1 Glen Grove Park Lea
53595 June 4, 1987	"		Laurie G.		Donald R. Waldrop	1296	662		Int Lot 39 Monters Terra Sec 2
56565 June 19, 1987	"	Construction Services, Inc.			Builders + Developers, Inc	1297	766		Lot 245 Hunters Woods

REVERSE or GRANTEE Index to Deeds — Greenville County, S. C.

REG. U. S. PAT. OFFICE *Chas. McCall* County Indexes Since 1888 An Identifying Trade Mark

Open at Proper Tab according to First Letter or Letters of Name and refer to Buff Sub-Index sheet for page reference.


COTT FAMILY NAME INDEX No. 75 © 1949 MADE BY THE COTT INDEX COMPANY, COLUMBUS, OHIO SOLD BY PHOTO COPY SUPPLY, MAULDIN, S. C.

()

FILE NUMBER	GRANTEES FAMILY NAMES	GIVEN NAMES ABCDEFGH	GIVEN NAMES IJKLMNO	GIVEN NAMES PQRSTUWXYZ	GRANTORS	BOOK	PAGE	No. of Acres	BRIEF DESCRIPTION, LOCATION, ETC. (Not Warranted)
DATE OF RECORD									
57422 June 24, 1987	Waldrop		Steven John		Allen W. Dale	1298	150		Travelers Rest Lot 3 Old Buncombe Rd.
2793 July 16, 1987	Waldrop			William ^{etal}	John L. Crahee ^{etal}	1299	886		Lot 16 Gantt Sp.
" "	"			Theresa ^{etal}	" " "	1299	886		
11561 Sept 3, 1987	Waldrop	Construction	Services ^{Inc.}		W. N. Leslie Inc	1304	325		Pl 12 Lot 18 Pebble Creek Sec 1
16771 Oct 7, 1987	"			Earl Wallace	A. Earl Waldrop	1307	155	6.13	acs = tract 4 Enoree Rd.
18349 Oct 19, 1987	"	Neal David		St. Jammy	William E. Tabar ^{III etal}	1308	94		Lot 82 Sec 3 Sheffield Forest
23248 Nov 12, 1987	Waldrop			Richard A.	Rebecca C. Waldrop	1310	359		power of attorney
23249 Nov 12, 1987	"			Rebecca C.	Richard A. Waldrop	1310	369		power of attorney
24379 Nov 20, 1987	Waldrop		Kenneth	Conservator	Ray C. Martin	1310	977	1.1	Acres. Easley Hwy
28005 Dec 17, 1987	"	Construction	Services ^{Inc.}		D. Sue Davis	1313	153		Lot Beyond A. Property of S. C. Hwy
33511 Jan 29, 1988	"	Construction	Services, Inc.		Russell L. Lewis	1316	205		Plat Blk 15-C pg 84 Lot 2 C Hwy 297 (See Vaughn Rd)
33673 Feb 1, 1988	"			Hennis ^{C etal}	Gainsett Realty Co.	1316	300		Lot 240 Poinsettia, S'ville
" "	"			Betty B. ^{etal}	" " "	1316	300		Sec V
35512 Feb 16, 1988	Waldrop		David C. II		Robert L. Green	1317	267		Lot north Main St.
35515 Feb 16, 1988	"			A. etal	Personal Representative Penelope A. Lewis	1317	268		Lot 46 Meyers Drive Bullwood
" "	"			C. etal	" " "	1317	268		
" "	"			Rebecca	" " "	1317	268		

REVERSE or GRANTEE Index to Deeds — Greenville County, S. C.

REG. U. S. PAT OFFICE *Chas McCott* County Indexes Since 1888 An Identifying Trade Mark

 Open at Proper Tab according to First Letter or Letters of Name and refer to Buff Sub-Index sheet for page reference.

COTT FAMILY NAME INDEX No. 75 © 1949
MADE BY THE COTT INDEX COMPANY, COLUMBUS, OHIO
SOLD BY PHOTO COPY SUPPLY, MAULDIN, S. C.

FILE NUMBER	GRANTEES	GIVEN NAMES	GIVEN NAMES	GIVEN NAMES	GRANTORS	BOOK	PAGE	No. of Acres	BRIEF DESCRIPTION, LOCATION, ETC. (Not Warranted)
DATE OF RECORD	FAMILY NAMES	ABCDEFGHIJ	IJKLMNO	PQRSTUVWXYZ					
37633 Mar 2 1988	Waldrop				Veola L. Ford L. Waldrop	1318	390		Village Sec 2 Int Lot 22 Piedmont Mfg. Co.
39173 Mar 11 1988	Waldrop				Richard A. Charles B. Culpepper	1319	231		Int lot 46 Meyers Dr. Fullwood
"	"				Rebecca	1319	231		
39231 Mar 14 1988	Waldrop	Blake T	etal		Jarvester Creek Pts.	1319	279		Lot 42 Jarvester Creek Way Jarvester Creek Sub.
"	"	Debra C.	etal		" " "	1319	279		
39316 Mar 14 1988	"	Alma P.	James L.		Emmett W. Wright	1319	305		Fresh Meadow Farms Part 3 Lot 69-A, Creek Shore Dr. Hills
40382 Mar 21 1988	Waldrop		Larry	etal	Charles L. Rolling Jr.	1319	867		Lot 16 Collinson Rd. Sylvan Pl II
40641 Mar 27 1988	Waldrop	Construction Services, Inc.			Builders + Developers Inc.	1320	11		Lot 193 Hunters Woods Sec 1
48461 May 9 1988	"	Dennis C.	etal		Curtis R. Propp	1324	529		Lot 87 Berea Forest Circle Berea Forest Sec II
"	"	Betty B.	etal		" " "	1324	529		
50993 Mar 19 1988	"	Alva H.	James R.		Arity Properties Inc.	1325	787		Lot 21, Scottswood Sub. Pl 6
56258 June 17 1988	"				William A. Personal Rep. William C. Waldrop	1328	649		Deed of Distribution 1 acre K-580 to Waldrop Dr.
5723 Aug 1 1988	"	Dr.			Greenville County Council	1333	633		Names Change, James (Waldrop) Dr.
15155 Sept 28 1988	"	Donald		Wanda	Delwin C. Dilworth	1339	455		Pl Lot 12 + B William Rd. Also Lot Gloucia Dr. 1.00 ac
24784 Nov. 21 1988	Waldrop			Patricia	Estate of Herman Dewey Gilbert	1344	891		Deed of Dist. Lot Ingalls Rd. Saluda Sp.
26647 Dec 2 1988	"	Dennis C.	etal		Southgate Investors	1345	902		Lot 71 Woodside Mill Village S'ville
"	"	Betty C.	etal		" " "	1345	902		

REVERSE or GRANTEE Index to Deeds — Greenville County, S. C.

REG. U. S. PAT OFFICE *Chas. McLoth* County Indexes Since 1888 An Identifying Trade Mark

Open at Proper Tab according to First Letter or Letters of Name and refer to Buff Sub-Index sheet for page reference.

COTT FAMILY NAME INDEX No. 75 © 1949
MADE BY THE COTT INDEX COMPANY, COLUMBUS, OHIO
SOLD BY PHOTO COPY SUPPLY, MAULDIN, S. C.

()

FILE NUMBER DATE OF RECORD	GRANTEES FAMILY NAMES	GIVEN NAMES ABCDEFGHIJ	GIVEN NAMES JKLMNO	GIVEN NAMES PQRSTUVWXYZ	GRANTORS	BOOK	PAGE	No. of Acres	BRIEF DESCRIPTION, LOCATION, ETC. (Not Warranted)
27324 Dec 7, 1988	Waldrop	Charles P.			Margaret W. Waldrop	1346	319		Lot 116 Woodville Ave
2128 Jan 16, 1989	"	Michael S.			Hally W. Waldrop	1350	226		Creek Dr. Oneal Sp. Lot 40 & 41 Lot 2 / Valley
4255 Jan 30, 1989	"			Ramona	Thomas J. Cross Jr.	1351	456		Lot 2 Centt Sp Lot 100 Ray Dr. Belmont Hts
4658 Apr 5, 1989	Waldrop	Alan H.	etal		Rhonda A. Fink	1358	220		Lot 13 Highland Terrace
19106 May 2, 1989	Waldrop		Karen		for Michael Waldrop (minor) Greenville County Probate Judge	1360	725		Conservatorship # 89 BC 2300049
27375 June 23, 1989	"	Alva H.	James R.		Franklin Enterprises Inc.	1365	496		Linkside Green Sub. Lot 19 Greenview Circle
32759 July 26, 1989	Waldrop		Louise		Clara Belle B. Ritter	1368	355		General power of attorney Chick Spess
33808 Aug 1, 1989	Waldrop		Eric		Jack Leroy Suttles	1369	064		Lot 3 Hammet Bridge Rd.
34043 Aug 2, 1989	"		Nettie		Estate of B. P. R. Wallace H. Waldrop	1369	191		78 & 79 Sherwood Forest, Chick Spess Deed of Distribution Lots 15, 16, 17 also Cemetery Lots at Woodlawn
" " " "	"		"		" " "	1369	191		
29179 Aug 31, 1989	"		Inc.		Builders & Developers Inc.	1371	953		Adventus Wood Subd. Lot 180 See I Phase II
41891 Sept 18, 1989	Waldrop	David C.	II etal		Bearge E. Bomer	1372	457		see Deed Bk 1189 pg 571 Satisfaction of Bond for Title
51351 Nov 13, 1989	Waldrop	Construction Services	Inc.		Builders & Developers Inc.	1379	307		Lot 127 Westwood South Sec 2
51330 Nov 13, 1989	"	Construction Services	Inc.		Builders & Developers Inc.	1379	310		Lot 128 Westwood South Sec 2
54241 Dec 1, 1989	Waldrop	Charles E.			Estate of B. P. R. Leroy Albion Nile	1381	193		Woodville Ave. Deed of Distribution 4 & Lot 115
54212 Dec 1, 1989	Waldrop	David C. II			AKA Harriet H. Bozeman Harriet H. Adams	1381	203		Prop Reg. Unit 57 Riverhead Hazy

