

# INDIRECT or GRANTEE Index to Deeds — Greenville County, S. C.

REG. U. S. PAT. OFFICE *Chas. McCall* County Indexes Since 1888 An Identifying Trade Mark

Open at Proper Tab according to First Letter or Letters of Name and refer to Buff Sub-Index sheet for page reference.

COTT FAMILY NAME INDEX No. 75 © 1949  
MADE BY THE COTT INDEX COMPANY, COLUMBUS, OHIO  
SOLD BY WALKER, EVANS & COGSWELL CO., CHARLESTON, S.C.

( 4 )

FILE NUMBER	DATE OF RECORD	GRANTEES FAMILY NAMES	GIVEN NAMES ABCDEFGHIJ	GIVEN NAMES JKLMNO	GIVEN NAMES PQRSTUVWXYZ	GRANTORS	BOOK	PAGE	No. of Acres	BRIEF DESCRIPTION, LOCATION, ETC. ( Not Warranted )
17534	Jan 24 1975	Stone				Ward S Stone & Weber, Inc.	1013	634		Part Lot 9 Alice St
24318	Apr 21 1975	"			James R	Patroy from Johnson Stone	1017	601		Lot 28 Indian Hills
24623	Apr 24 1975	"	E. Apr. Tr. Eugene			Julius C. Thachon	1017	268		Lot Reunion Ave.
29390	June 12 1975	"				Ward S. Frank P. McGowan, Jr.	1019	771		Lot 15 Foster St.
2723	July 31 1975	"				Ward S. J. A. Sutton	1022	42		Part Lot 5 Rutherford Rd. "Amispa Ave."
29168	Aug 4 1975	"				William A. W. D. D. + R. Adams	1022	185		Lot 4 Pine Dr.
5426	Aug 23 1975	"				Ward S. James N. Miller	1023	344		Part Lot 1000 pt. Laurel Dr.
5695	Sept 2 1975	"				Ward S. Robert J. Mosley	1023	511		Lot 2 Wilton St. "Peachhill"
8144	Sept 26 1975	"	Hazel J.			James R. Stone	1024	832		Part Lot 5 Meridian Dr.
8072	Sept 26 1975	"				Ward S. Stratford Section II Dev. Co., Inc.	1	209		Dedication of Road & Street Dec 12 Graceland Cemetery
9817	Oct 13 1975	"	Guyle R + Ward + Tr., et al.			W. Norman Graceland Cemetery	1025	712		Lot 416 Grave Space 1, 2, 3 + 4
10426	Oct 17 1975	"	Eugene E. + Ward + Tr., et al.			Hallie Stone Maxon	1026	24		Trust Agree.
"	"	"	Alexander M.			"	1026	24		"
11960	Oct 23 1975	"				Ward S. J. Sec. of Housing & Urban Dev.	1026	254		Lot 160 Queen St. Mills Mill Ave.
13650	Nov 24 1975	"	Clarence + Oscar			Wendell A. Wright	1027	616		Lot 25 Lynn Dr. Rosewood
17806	Jan 13 1976	"				Ward S. of Glenn R. Kay	1030	91		Lots 50 thru 55 cor. Happy Ave + Ridge St. Lots 1 + 58 Happy Ave "Rutherford Park"
"	"	"				"	1030	91		"

# INDIRECT or GRANTEE Index to Deeds - Greenville County, S. C.

(A)

REG. U. S. PAT. OFFICE *C. M. Cotts* County Indexes Since 1888 An Identifying Trade Mark

Open at Proper Tab according to First Letter or Letters of Name and refer to Buff Sub-Index sheet for page reference.

COTT FAMILY NAME INDEX No. 75 © 1949 MADE BY THE COTT INDEX COMPANY, COLUMBUS, OHIO SOLD BY WALKER, EVANS & COGSWELL CO., CHARLESTON, S.C.

FILE NUMBER DATE OF RECORD	GRANTEES FAMILY NAMES	GIVEN NAMES ABCDEFGHIJ	GIVEN NAMES JKLMNO	GIVEN NAMES PQRSTUVWXYZ	GRANTORS	BOOK	PAGE	No. of Acres	BRIEF DESCRIPTION, LOCATION, ETC. ( Not Warranted )
17864 Jan 13, 1976	Stone			Ward D.	William C. Taylor and + Corinda	1030	121		"Paramount Park" lot 3 Crosby Cir.
19736 Feb. 2, 1976	"			et al. Joseph B.	Robert J. Newton, Jr.	1031	102		"Crosby Park" lot 91 Crosby Cir.
21339 Feb. 23, 1976	"			Ward D.	Ji + Ji Group, a pte.	1031	932		Crosby Cir. "Paramount Park" cont. tract 1 = lot 201; tract 2 = lot 85 Merrill
22218 Mar. 3, 1976	"			Allen James +	Ramona W. Luning T. Kennedy	1032	412		lot 18 York Cir. "Little "Richmond Hills" Sec. V
23457 Mar. 16, 1976	"			Johnny R.	Sam McCay	1033	86		lot 53 Duxbury Ct.
25942 Apr. 9, 1976	"	E. Jr. Eugene		Ward D.	Joseph E. Lane Mayme Thumata Walker	1034	241 727		lot 1 "Crosby Park" "Stealing College" lot 9 Blk A Midway Rd
30574 May 2, 1976	"	William Eugene E.		Robert W.	Frederic W. Bennett Divide B. Taylor, et al.	1034	933		pt. lots 21 thru 32 Church St. E. m. "Stone Land Co. Sec. I"
30515 May 10, 1976	"	Mitchell, as TR, et al. Alexander		Bennett Jr. Jefferson +	Eugene E. Stone, Jr. " "	1036	931 934		pt. lot 33 on Stone Ave By Paco + Church St. Extra "Stone Land Co" Sec. I
3443 Aug. 4, 1976	"			Samuel C.	Louisa T. Hall	1040	708		15, 17 thru 23 Cobb St. lot 16 Ocean St. also lots
Sept 10, 1976	"	Macrell			Westminster Co. a pte.	1043	787		lot 148 Blk III
"	"	Ward D.			" "	1043	787		

# INDIRECT or GRANTEE Index to Deeds — Greenville County, S. C.

4  
(B)

REG. U. S. PAT. OFFICE *Chas. M. Cott* County Indexes Since 1888 An Identifying Trade Mark

Open at Proper Tab according to First Letter or Letters of Name and refer to Buff Sub-Index sheet for page reference.

COTT FAMILY NAME INDEX No. 75 © 1949  
MADE BY THE COTT INDEX COMPANY, COLUMBUS, OHIO  
SOLD BY WALKER, EVANS & COGSWELL CO., CHARLESTON, S.C.

FILE NUMBER DATE OF RECORD	GRANTEES FAMILY NAMES	GIVEN NAMES ABCDEFGHIJ	GIVEN NAMES JKLMNO	GIVEN NAMES PQRSTUVWXYZ	GRANTORS	BOOK	PAGE	No. of Acres	BRIEF DESCRIPTION, LOCATION, ETC. ( Not Warranted )
10550 Oct. 15, 1976	Stone			Mary M. W. Harold	James T. Brown	1044	692		Hyd. abstr. in agreement to improve lots 35 + 39 also lot 34 trunk
13074 Nov. 12, 1976	"			Manufacturing Co	Railroad Co. Seaboard Coast Line	1046	10		Direct
13184 Nov. 12, 1976	"			Ward S.	Ruth C. Paget as TR.	1046	56		lots 4 + 5 Curator St. Hills Sec. III
15865 Dec. 13, 1976	"	Jenna G. & Jeffrey J.			Earl M. & Ella, et al	1047	826		lot 17 Creighton St. Colonial
17023 Dec. 23, 1976	"			Ward S.	Natl. Bk. of S.C. Citizens & Southern	1048	442		13 lots Stonewood 4.8 acres also part of lot 65 thru 74 Alameda St.
21867 Feb. 18, 1977	"	Jr. et al Eugene E.			Eugene E. Stone, Jr. et al	1051	263		Interest in Property Under "Trust Agreement"
"	"	Alexander M. et al			" " "	1051	263		
23338 Mar. 4, 1977	"	C. Rivers			Katherine Haggard Blakey	1052	108		"Daxler Park" lots 5 + 6 Surrine Dr. & Hall St.
25698 Mar. 29, 1977	"	A. M.			Eugene E. Stone, Jr.	1053	542		pt. lot 17 South St. (Colonial Ave) "Riverside"
26035 Mar. 31, 1977	"	Eugene E. Jr.			Residential Enterprises, Inc. by Carmelia Keeton, Jr. in bankruptcy	1053	802		pt. lot 2 Blk. 6 Yellowstone Dr.
32634 May 27, 1977	"			Jerry J. et al.	United States of America	1057	465		Quitclaim Deed - Lot 100 Capewood Rd. "Westwood" Austin Tp. Sec. II
"	"			Linda W. et al.	" "	1057	465		
3348 June 5, 1977	"				Robert N. Hunt et al.	1057	922		lot 11 Franklin Ave. S. C.
35575 June 22, 1977	"	Dorothy J.			Deborah Elaine Stone	1059	873		"Eastdale" Austin Tp. lot 84 Mimosa Dr. (Blasingame St.)
2209 July 21, 1977	"	Annie D.		William J.	Jimmy Carl Dixon	1060	923		pt. lot 3, 6. Jarvis Rd.
3013 Jul. 28, 1977	"			Scotty P.	Harbor Town Ltd. Ptd.	1061	370		Unit 28 Starling Dr. Harbor Town

# INDIRECT or GRANTEE Index to Deeds — Greenville County, S. C.

4

(B) REG. U. S. PAT. OFFICE *Chas McColl* County Indexes Since 1888 An Identifying Trade Mark


Open at Proper Tab according to First Letter or Letters of Name and refer to Buff Sub-Index sheet for page reference.

COTT FAMILY NAME INDEX No. 75 © 1949  
MADE BY THE COTT INDEX COMPANY, COLUMBUS, OHIO  
SOLD BY WALKER, EVANS & COGSWELL CO., CHARLESTON, S.C.

FILE NUMBER DATE OF RECORD	GRANTEES FAMILY NAMES	GIVEN NAMES ABCDEFGHIJ	GIVEN NAMES JKLMNO	GIVEN NAMES PQRSTUVWXYZ	GRANTORS	BOOK	PAGE	No. of Acres	BRIEF DESCRIPTION, LOCATION, ETC. ( Not Warranted )
4146 Aug 8, 1977	Stone		Margaret, et al		Thomas Adams, et al	1062	107		Article of Agreement for Deed
4547 Aug 10, 1977	"		Mary M. W. Harold		George J. Hartman, et al	1062	254		Lot 14 Franklin Rd. "Pineforest"
5128 Aug 16, 1977	"	Gilberton Dale			Donald W. Marion, et al	1062	659		Lot 125 Mapleton Dr.
6285 Aug 25, 1977	"			Ward D.	Patterson-Taylor Bldg. Inc.	1063	461		Lot 211 E. Castle Rd.
7365 Sept. 3, 1977	"	Caral D., et al			Carroll Leopold	1064	146		Lot 38, S.C. Hwy. 418 "Sunset Ngte" St. Ann.
"	"	Elaine B., et al			" "	1064	146		
7511 Sept. 6, 1977	"		Jerry B., et al		Howard Dennis Sheppard, et al	1064	215		Lot 35 Mayday Ave.
"	"		Jeanie W., et al		" "	1064	215		
10159 Sept. 29, 1977	"		Mary M. W. Harold		Walter P. Easterling, et al	1065	862		Lot 38 Piedmont Pkts. (Henrietta Ave.)
10275 Sept. 30, 1977	"			William T.	Roger W. Crocker, et al	1065	981		pt. lots 12+13 Rice Street "Brook House Gardens"
11708 Oct. 15, 1977	"	Constance	John M.		James Albert Long, et al	1066	727		Lot 45 Kensington Rd. Augusta Circle
13121 Oct. 27, 1977	"	Annie D.		Williams J.	Yousaf F. Boutros, et al	1067	427		pt. lots 75+76 Lomax Ave. "Hampshire Hills"
14028 Nov. 3, 1977	"		Jane H. Walter D.		Robert Wesley Carter, et al	1067	920		Lot 22 Newport Dr.
22373 Jan 27, 1978	"		Larry A. et al		Joe A. Waters, et al	1072	746		Easement Appurtenant
"	"		Linda S. et al		" "	1072	746		
22375 Jan. 27, 1978	"		Larry A. et al		Joe A. Waters	1072	744	.12 Acres	
"	"		Linda S. et al		" "	1072	744		

# INDIRECT or GRANTEE Index to Deeds — Greenville County, S. C.

REG. U. S. PAT OFFICE *Chas McCott* County Indexes Since 1888 An Identifying Trade Mark

 Open at Proper Tab according to First Letter or Letters of Name and refer to Buff Sub-Index sheet for page reference.


COTT FAMILY NAME INDEX No. 75 © 1949  
MADE BY THE COTT INDEX COMPANY, COLUMBUS, OHIO  
SOLD BY WALKER, EVANS & COGSWELL CO., CHARLESTON, S.C.

4  
(e)

FILE NUMBER DATE OF RECORD	GRANTEES FAMILY NAMES	GIVEN NAMES ABCDEFGHIJ	GIVEN NAMES JKLMNO	GIVEN NAMES PQRSTUVWXYZ	GRANTORS	BOOK	PAGE	No. of Acres	BRIEF DESCRIPTION, LOCATION, ETC. ( Not Warranted )
24342 Feb 17, 1978	Stone			<i>John et al</i> William J.	John E. Chesser, et al	1073	818		Lot 3 Annissa Allen
"	"			<i>et al</i> Sallie P.	" " " "	1073	818		
25971 Mar. 6, 1978	"	<i>et al</i> Charles B.			Evelyn Dwyer, et al	1074	781		Lot Corner Poplar St + Milton Ave.
"	"	<i>et al</i> Eugene E. Jr.			" " "	1074	781		
26465 Mar. 10, 1978	"			Raymond I.	Jimmy D. Langston, et al	1075	107		Lot D'ville Austin Tp. (Waston St.) "Garner Park"
28236 Mar. 27, 1978	"	David Rivers			For and M. Wooten, admin. + Frank P. McHowan, Jr.	1075	988		Lots 24 thru 27 Elder St.
31728 Apr. 26, 1978	"				Spec. of W. K. Crossfield et al	1077	797		Lot 7. Galhoun St.
32687 May 3, 1978	"				Ward D. Robert H. Crossfield	1078	408		Spring Dr. Dec. II Blk E Lot 3 E. Highland Ecto. Willows
38782 June 23, 1978	"		<i>et al</i> Michael D.		George F. Latimer, et al	1081	826		Lot 157 Hillsborough Ave III
"	"		<i>et al</i> Marshall A.		" " "	1081	826		
265 July 5, 1978	"	Byron F. +		Sandra L.	Kellett's Well Boring, Inc.	1082	474	18.44	3-A, + 4A, Callaway Tp. Acres Old Hundred Rd. = Tracts 2-A
553 July 7, 1978	"				G.I.A. D.B.N. Sarah E. Campbell, adm.	1082	663		Lot 11 Gagle St. Blk. H.
551 July 7, 1978	"				Ward D. Lila E. Crumpton	1082	729		Lot 11 Blk H. Gagle St.
552 July 7, 1978	"				(formerly Sarah D. Earle) Sarah E. Campbell, et al	1082	730		Lot 11 Blk H. Gagle St.
1879 July 19, 1978	"	Byron F. +		Sandra L.	Vann Q. Hutchinson, et al	1083	409		D'ville Lot 41 Eastview Dr. "Eastview Hgt"
3351 Aug. 1, 1978	"	Elaine P.			John M. Flynn	1084	392		No. Prop. Regime Unit 13-M McPherson Park

# INDIRECT or GRANTEE Index to Deeds — Greenville County, S. C.

(c) REG. U. S. PAT OFFICE *Chas McCott* County Indexes Since 1888 An Identifying Trade Mark

 Open at Proper Tab according to First Letter or Letters of Name and refer to Buff Sub-Index sheet for page reference.

COTT FAMILY NAME INDEX No. 75 © 1949  
MADE BY THE COTT INDEX COMPANY, COLUMBUS, OHIO  
SOLD BY WALKER, EVANS & COGSWELL CO., CHARLESTON, S. C.

FILE NUMBER DATE OF RECORD	GRANTEES FAMILY NAMES	GIVEN NAMES ABCDEFGHIJ	GIVEN NAMES JKLMNO	GIVEN NAMES PQRSTUVWXYZ	GRANTORS	BOOK	PAGE	No. of Acres	BRIEF DESCRIPTION, LOCATION, ETC. ( Not Warranted )
3496 Aug. 1, 1978	Stone	Fred A. + Myra H.			Elijah W. Yarbrough, Jr. et al	1084	450		Acres Lot 44 Vinsons Dr. "Longforest" See III Austin Tp. S'ville
3645 Aug. 2, 1978	"	Carolyn H. +			Raymond J. Brian H. Smythe, et al	1084	544		Lot 186 Chayenne Dr. "Westwood" Regime
5926 Aug. 23, 1978	"	Eugene E. +			Enterprise Co. Ltd. Pts. Redmond-Auguenin	1085	977		Unit 168 Inglewood Horiz. Prop.
6609 Aug. 29, 1978	"	Byron T. +			Sandra L. Kellett's Well Boring, Inc.	1086	348		Corrective Deed - Tracts 2A = 6.9 Acres + 3A = 6.44 Acres. Old Hundred Rd. Oakburn Tp. For Orig. see Deed BL 1082 - pg 474
"	"	"			" " " "	1086	348		
7082 Sept. 1, 1978	"	Henry Terrell et al			Lawrence G. Huggins, et al	1086	693		Lot 123 Beaufort St. "Heritage Hills"
"	"	Helen Blume et al			" " "	1086	693		
7362 Sept. 5, 1978	"	Jr. et al Eugene E.			Patricia M. La Croix, et al	1086	741		Int. Lot Pendleton St. "Edgewood Center" also int. in strip
"	"	Charles B. et al			" " "	1086	741		
1163 Sept. 2, 1978	"	Jr. et al Eugene E.			William G. McNeill, et al	1086	742		Int. Lot Pendleton St. "Edgewood Center" also int. in strip
"	"	Charles B. et al			" " "	1086	743		
1364 Sept. 5, 1978	"	Jr. et al Eugene E.			Edward C. McNeill, Jr.	1086	745		Int. Lot Pendleton St. "Edgewood Center" also int. in strip
"	"	Charles B. et al			" " "	1086	745		
1507 Sept. 6, 1978	"			Ward S., Jr.	Sara Caudle Reid	1086	844		Fair Hgts. Lot 2 Cumberland Ave. Blk K Buncombe St. S'ville Tp.
8291 Sept. 13, 1978	"			Ward S.	Sidney Lee Perlie	1087	278		Int. Lot Rutherford St. also lot Buncombe St. S'ville Tp.
8290 Sept. 13, 1978	"			Ward S.	Robert S. Hudson, et al	1087	279		Int. Lot Rutherford St. also lot

# INDIRECT or GRANTEE Index to Deeds — Greenville County, S. C.

REG. U. S. PAT. OFFICE *Case McCatt* County Indexes Since 1888  
An Identifying Trade Mark

Open at Proper Tab according to First Letter or Letters of  
Name and refer to Buff Sub-Index sheet for page reference.

COTT FAMILY NAME INDEX No. 75 © 1949  
MADE BY THE COTT INDEX COMPANY, COLUMBUS, OHIO  
SOLD BY WALKER, EVANS & COGSWELL CO., CHARLESTON, S.C.

( D )

FILE NUMBER DATE OF RECORD	GRANTEES FAMILY NAMES	GIVEN NAMES ABCDEFGHIJ	GIVEN NAMES JKLMNOPQ	GIVEN NAMES RSTUVWXYZ	GRANTORS	BOOK	PAGE	No. of Acres	BRIEF DESCRIPTION, LOCATION, ETC. ( Not Warranted )
8289 Sept. 13, 1978	Stone				Ward D. Susan H. Hudson	1087	280		lot Buncombe St. Hillville Tp. Int. Lot Rutherford St. Also
8288 Sept. 13, 1978	"				Ward D. Robert Boyman Leslie	1087	281		Buncombe St. Hillville Tp. Int. Lot Rutherford St. Also Lot
8287 Sept. 13, 1978	"				Ward D. Harriet Jean Leslie	1087	282		Buncombe St. Hillville Tp. Int. Lot Rutherford St. Also Lot
8286 Sept. 13, 1978	"				Ward D. Williams Ansel Leslie, III	1087	283		Buncombe St. Hillville Tp. Int. Lot Rutherford St. Also lot
8285 Sept. 13, 1978	"				Ward D. Bennett E. Hudson, Jr.	1087	284		Buncombe St. Hillville Tp. Int. Lot Rutherford St. Also lot
8284 Sept. 13, 1978	"				Formerly Jane W. Hudson Ward D. Jane Hudson Brice	1087	285		Buncombe St. Hillville Tp. Int. Lot Rutherford St. Also lot
8283 Sept. 13, 1978	"				Ward D. David W. Hunt, Jr.	1087	286		Buncombe St. Hillville Tp. Int. Lot Rutherford St. Also lot
8282 Sept. 13, 1978	"				Ward D. H. Lucas Mitchell	1087	287		Buncombe St. Int. Lot Rutherford St. Also lot
8281 Sept. 13, 1978	"				Ward D. William David Bozeman <sup>et al</sup>	1087	288		Buncombe St. Hillville Tp. Int. Lot Rutherford St. Also lot
8215 Sept. 13, 1978	"				Sue F. <sup>et al</sup> Taylors First Baptist Church	1087	243	.45	Acres Taylors Rd.
11314 Oct. 10, 1978	"	E. E. <sup>et al</sup>			John T. Michael	1089	616		Lots 106 + 107 Walnut St.
"	"	C. B. <sup>et al</sup>			" "	1089	616		
13757 Nov. 4, 1978	"				Ward D. J. Sam Rarden	1091	77		Park" Lot 65 McCaskey Ave. "Glen Home
14223 Nov. 6, 1978	"	Inez Furman			Georgia Properties, Inc.	1091	361		Orig. Prop. Regime Int. Unit 23 Krossburg Terr. Condomn
15521 Nov. 17, 1978	"				Ward D. Dr. Robert D. Clark, et al	1092	229		Lake Hgts. "Sec. II" Lot 102 Lake Forest Dr. "Stone
17244 Dec. 6, 1978	"			Jefferson	Bennett, Jr. T. Graft Stone, et al	1093	321		orig. see Deed Bk. 875-173 Revocation of Power of Attorney for

# INDIRECT or GRANTEE Index to Deeds — Greenville County, S. C.

4

( D ) REG. U. S. PAT OFFICE *Chas McCott* County Indexes Since 1888 An Identifying Trade Mark

Open at Proper Tab according to First Letter or Letters of Name and refer to Buff Sub-Index sheet for page reference.

COTT FAMILY NAME INDEX No. 75 © 1949  
MADE BY THE COTT INDEX COMPANY, COLUMBUS, OHIO  
SOLD BY WALKER, EVANS & COGSWELL CO., CHARLESTON, S.C.

FILE NUMBER DATE OF RECORD	GRANTEES FAMILY NAMES	GIVEN NAMES ABCDEFGHIJ	GIVEN NAMES JKLMNO	GIVEN NAMES PQRSTUVWXYZ	GRANTORS	BOOK	PAGE	No. of Acres	BRIEF DESCRIPTION, LOCATION, ETC. ( Not Warranted )
18525 Dec. 19, 1978	Stone			Ward S. Jr.	Flora Mae H. Jones	1093	995		<del>Acres</del> Pt. of Unnumbered Lot Perry
20546 Jan. 11, 1979	Stone		Mary M.	W. Harold	Jack E. Shaw	1095	181		Lot Halphin Dr. + Hillrose Ave.
21521 Jan. 22, 1979	Stone	Carol A.	Jerry R.		Taylor's Lumber Co. Inc.	1095	743		See III Lot 50 Mellyn St. "Hardwood"
22390 Jan. 31, 1979	Stone			Ward S. Jr.	Woodrow Ashley, et al 21a Edinm Vickery	1096	315		Lot Davis Street Mills"
22374 Jan. 31, 1979	Stone		James W. + Ruby M.		James Edinm Vickery, et al	1096	346		Lot 66 Blake St. See III Duncan
22488 Jan. 31, 1979	Stone			Ward S. Harold	Tara Apts. Co. a 5th Fl. Pts.	1096	333	2.63	Acres. Lounder Hill Rd.
25661 Mar. 8, 1979	Stone		Mary M.	William	Songforest shunters,	1097	989		Lot Song Forest Dr.
25900 Mar. 9, 1979	"			Ward S., Sr.	Mary B. McElrath Jr.	1098	128		Lot 5 Sullivan St. also Strip
26327 Mar. 15, 1979	"			Ward S.	J. Henry Ditton, Jr., et al	1098	490		Lot Cor. Wilkins + Hill St.
27271 Mar. 23, 1979	"	Charles B.			Lillie A. Nash	1099	92		Lot Grille Tp. Regime
27538 Mar. 25, 1979	"		Martha B.		American Service Corp.	1099	234		Unit 11-C Lewis Village Horiz. Prop. Rd. (U.S. Hwy. 288)
28576 Apr. 3, 1979	"	E. E., Jr.			A. M. Stone	1099	791		Int. 342.09 Acres. Pumpkin Town (U.S. Hwy. 288)
28577 Apr. 3, 1979	"	A. M.			E. E. Stone, Jr.	1099	793		Int. 261.92 Acres. Pumpkin Town Rd. easement
29723 Apr. 12, 1979	"	Cynthia V.	Johnny R.		Thomas M. Hughes, et al	1100	430	12.59	Acres. Blue Ridge Rd. also
30416 Apr. 19, 1979	"	A. M.			Walter W. Goldsmith et al	1100	887		Right of way "Holtzclaw Estds." which Springs Tp
30900 Apr. 27, 1979	"		James D. + Rachel H.		Esther A. Mayers	1101	109		Lot 51 Old Spartanburg Rd.



# INDIRECT or GRANTEE Index to Deeds — Greenville County, S. C.

KEYS PRINTING CO., GREENVILLE, S. C.

☞ Open at Proper Tab according to First Letter or Letters of Name and refer to Buff Sub-Index sheet for page, reference.

(6)

FILE NUMBER	DATE OF RECORD	GRANTEES FAMILY NAMES	GIVEN NAMES ABCDEFGH	GIVEN NAMES IJKLMNO	GIVEN NAMES PQRSTUVWXYZ	GRANTORS	BOOK	PAGE	No. of Acres	BRIEF DESCRIPTION, LOCATION, ETC. ( Not Warranted )
31412	Apr 27, 1979	Stone			et al	Ward S. American Service Corp.	1101	380		Mar. Prop. Regime Unit 2-C Phase 1 Lewis Village
33559	May 16, 1979	"			et al	Kenneth S. Albney Mills	1102	693		"Albney Mills" Sec. II "Brandon" Lots 219, 220, 221, 232, 233 & 234
35374	May 31, 1979	"				Jerry D. + Lina C. Randy R. Powers, et al	1103	732		Sec. VI Snille. Lot 578 Yellow Wood Drive "Westwood"
35696	June 4, 1979	"	David R.			Amanda H. Tolbert	1103	935		Lot 32 Chicora Ave.
35884	June 4, 1979	"				Ward S. Jr. Laura Henry	1104	26		Lot Cor. Haynie + Palmetto St.
36515	June 8, 1979	"				Ward S., Jr. Sec. of Housing + Urban Dev.	1104	424		Lot 12 Maco Terrace
37207	June 15, 1979	"	David R.			Margaret G. Lassiter	1104	856		Lot (309) Wilkins St
37230	June 15, 1979	"				Jeanne + Randall T. Robert H. Crawford	1104	863		Sec. II Lot 29 Azalea Ct. "North Gardens"
37252	June 15, 1979	"	Frederick E.			Lynnda Haan Tyler, et al	1104	868		Lots 39 + 40 Florence Ave. "Oaklawn"
37582	June 19, 1979	"	Eugene E., et al			William A. McNeill, Jr., et al	1105	104		Lot 3 Pendleton St. also int. in adj. lot Snille Tp.
	"	"	Charles B., et al			Frank P. Mcowan, Jr.	1105	104		
38210	June 25, 1979	"				Mildred American Service Corp.	1105	388		Mar. Prop. Regime Unit 14-D Lewis Village of Lewis Village Tp.
951	July 10, 1979	"	et al			Bobby Earl Pearl Brown Stone	1106	425	12.08	Ac. Hilreath Mill Rd. O'Neal
3763	Aug 1, 1979	"				Ward S. Charles A. Haywood	1108	325		Lot 2 Alice Ave. "Freetown"
3764	Aug 1, 1979	"				Ward S. Doris Mae Brown Robinson	1108	326		Pt. lot 1
4080	Aug 29, 1979	"				Lynwood R. et al John Lee Brown, Jr.	1110	312		Lot 34 "Heathwood"

# INDIRECT or GRANTEE Index to Deeds — Greenville County, S. C.

4  
(8)

KEYS PRINTING CO., GREENVILLE, S. C.

Open at Proper Tab according to First Letter or Letters of Name and refer to Buff Sub-Index sheet for page reference.

FILE NUMBER DATE OF RECORD	GRANTEES FAMILY NAMES	GIVEN NAMES ABCDEFGHIJ	GIVEN NAMES JKLMNOPQ	GIVEN NAMES RSTUVWXYZ	GRANTORS	BOOK	PAGE	No. of Acres	BRIEF DESCRIPTION, LOCATION, ETC. ( Not Warranted )
7457 Aug 31, 1979	Stone			James E. et al	William Jeffrey Greene et al	1110	558		Parcel, Dividing water Rd.
" "	"			Jane H. et al	" "	1110	558		
8279 Sept 7, 1979	"	Cyndi		Johnny R.	Thomas M. Hughes et al	1110	997	3.64	Acres Blue Ridge Rd.
8631 Sept 11, 1979	"			Nora P. & W. J.	William E. Garner	1111	151		1 acre, Dirt Road, Bates 2 <sup>d</sup> Park
9199 Sept 17, 1979	"			James K. Jr	Charles E. Robinson III et al	1111	674		Lot 241 Woodvale Am. Trapper
11405 Oct 3, 1979	"			Mary M. + W. Harold	Stubblefield Builders, Inc	1112	937		Lot Beverly Rd.
11568 Oct 5, 1979	"	Robert et al Horace			John A. Bolen, Inc.	1113	44		Lot 140 Roselind Lane "Demerges Place" Sec. V
" "	"	Daphne et al Jean			" "	1113	44		
19113 Dec 10, 1979	"	C. Donald + James A.			John A. McNeely Formerly Earline F. Westfield	1117	114		(U.S. Hwy 25 By-Pass) Int. 11 acres White Horse Rd. Sec. 6
19818 Dec 18, 1979	"			Ward S., Jr.	Earline F. Westfield	1117	544		Lot 9 Oak St. "Washington Hgts."
20542 Dec 27, 1979	"			Mary M. + W. Harold	Stubblefield Builders Inc.	1118	20	.62	acres Beverly Road "Woodside Mills" Sec. 13
20622 Dec 28, 1979	"	Edith S.			Keith Orlando Stone et al	1118	52		Int lot 93 Charles St.
23596 Feb 1, 1980	"				W/K/A James Bayce Gowan, M.D. James B. Gowan	1119	959		Lots 8, 9, & 10 Sumner St.
23594 Feb 1, 1980	"				Ward S. Sr. Robert L. Howard et al	1119	966		Lot Doe St.
24734 Feb 15, 1980	"			Jane S.	Deborah D. Williams et al Pro Thomas Hill et al	1120	599		Estate "Sec. 4" Lot 92 Del Norte Rd. Del Norte
25521 Feb 25, 1980	"				Ward S. Jr. Master Frank P. Mc Gowan	1121	85		Pl. lots 1 + 2 Elm St.

# INDIRECT or GRANTEE Index to Deeds — Greenville County, S. C.

KEYS PRINTING CO., GREENVILLE, S. C.

Open at Proper Tab according to First Letter or Letters of Name and refer to Buff Sub-Index sheet for page reference.

FILE NUMBER DATE OF RECORD	GRANTEES FAMILY NAMES	GIVEN NAMES ABCDEFGH	GIVEN NAMES IJKLMNO	GIVEN NAMES PQRSTUVWXYZ	GRANTORS	BOOK	PAGE	No. of Acres	BRIEF DESCRIPTION, LOCATION, ETC. ( Not Warranted )
26653 Mar. 6, 1980	Stone			Ralph Katherine A. & William	Harold D. Balt et al	1121	724		Sec. 1-C Lot 120 Elmhurst Rd. Westcliffe,
31583 Apr. 28, 1980	"			Ward	Wilton R. Chiles et al	1124	702		Lots 2 & 3 Birnie St.
31926 Apr. 30, 1980	"			Mary M & W. Harold	Wallace E. Turner et al	1124	887		Lot 37 Wick Dr.
31969 May 1, 1980	"			Ward S. Sr.	Clarence Lawson Scott	1124	930		Lot 9 Arden St. Northtown #4
33488 May 16, 1980	"			James B.	C. E. Robinson Jr. Sr.	1125	975		"Riverdale" Lot 24 Riverview Dr.
33681 May 20, 1980	"	Cathy J. & James E.			Frederick D. Iselin et al	1126	99		Pt. lot 4 County Rd Bates Sp.
33834 May 22, 1980	"			Ward S. Sr.	Catherine E. Bates	1126	221		Lots 311 & 311A Wilkins St.
395 July 7, 1980	"	Linda D. & J. Norman			Walker Properties Carpenter, Indiv. & Tr.	1128	716		25 Road for Little 2.5 acs old US Hwy
1145 July 15, 1980	"			Ward S. Jr.	Nancy Townsend	1129	157		Sub. Pt. Lot 38 Rowley St.
1144 July 15, 1980	"			Ward S. Jr.	W. E. Vaughan D. Sutherland	1129	160		Sub. Pt. Lot 38 Rowley St.
1143 July 15, 1980	"			Ward S. Jr.	W. E. Vaughan	1129	163		Sub. Pt. Lot 38 Rowley St.
1142 July 15, 1980	"			Ward S. Jr.	Mary Jayne Vaughan	1129	166		Sub. Pt. Lot 38 Rowley St.
1141 July 15, 1980	"			Ward S. Jr.	George E. Vaughan	1129	169		Sub. Pt. Lot 38 Rowley St.
1140 July 15, 1980	"			Ward S. Jr.	William H. Townsend	1129	172		Sub. Pt. Lot 38 Rowley St.
1139 July 15, 1980	"			Ward S. Jr.	Jack C. Townsend, Jr.	1129	175		Sub. Pt. Lot 38 Rowley St.
1286 July 16, 1980	"	Charles Benjamin			Lindberger Frances Gallivan	1129	356		St. Lots 16 & 17 & pt. lots 15 & 18 Maxwell

# INDIRECT or GRANTEE Index to Deeds — Greenville County, S. C.

4  
( 7 )

KEYS PRINTING CO., GREENVILLE, S. C.

Open at Proper Tab according to First Letter or Letters of Name and refer to Buff Sub-Index sheet for page reference.

FILE NUMBER DATE OF RECORD	GRANTEES FAMILY NAMES	GIVEN NAMES ABCDEFGH	GIVEN NAMES IJKLMNO	GIVEN NAMES PQRSTUVWXYZ	GRANTORS	BOOK	PAGE	No. of Acres	BRIEF DESCRIPTION, LOCATION, ETC. ( Not Warranted )
1708 July 21, 1980	Stone			J. Bennett, jr	City of Greenville	1129	536		"Stone Ests." Quiklain, Mt. Allegway Durid St.
2543 July 28, 1980	"			Michael D. et al	Donald E. Baltz	1129	942		Lot 47 Stonybrook Trail
" "	"			Marshia A. et al	" " "	1129	942		"Brookside" Sec. 2
4917 Aug 19, 1980	"	Eugene E. III			<sup>Transportation</sup> S. C. Dept. of Highways + Public <sup>Formerly Wanda D. Wooten</sup>	1131	521		2 Parcels Route 291
5224 Aug 21, 1980	"			W. Harold	Wanda D. Wooten Allen	1131	650		"Super Highway Homesites" Lot 160 Bonnon Rd. + Dove Lane
5501 Aug 22, 1980	"			Rosamond	Wildaire - Merry Oaks Pts	1131	782		Horiz Prop. Regime III Unit 20 - A Wildaire - Merry Oaks
6587 Sept 2, 1980	"	Carolyn S. +		Raymond T.	Bennett R. Christopher	1132	379		Sec. 3 Lot 157 Bethel Rd. Montclair
7070 Sept 4, 1980	"			Ward S. Jr.	James Theodore	1132	594		Lot 23 Northwood
7069 Sept 4, 1980	"	David R.			James Theodore	1132	595		Galligan ang Northwood 4 lots Cr. Parkwood ave. +
7219 Sept 5, 1980	"	Charles T. et al			Robert A. Murr, et al	1132	737		Prop for Title to Real Estate
" "	"	Barbara G. et al			" " " "	1132	739		10.44 acres Redding Rd.
9578 Sept 25, 1980	"	Donna J. +		Warren C.	Wildaire - Merry Oaks Pts.	1134	157		Horiz Prop. Reg. Unit 18-A Wildaire - Merry Oaks
12463 Oct 21, 1980	"	Eugene E. III			Claude D. Davis, Jr.	1135	857		Lot 5 Foister St.
13617 Oct 30, 1980	"		Luther		Minnie S. Stone	1136	451		Pl. lot 26 Valley St. + Jamison St.
15606 Nov 20, 1980	"			Ward S. Jr.	J. P. Thompson, Jr.	1137	609		2 Lots Southland ave (South-End)
15741 Nov 21, 1980	"			Ward S. Jr.	Shipt Sharing Plan + Subst Redmont ENT Professional ass.	1137	744		Lots 6 + 7 Mayflower St. Buena Vista

# INDIRECT or GRANTEE Index to Real Estate Deeds -- Greenville County, S. C.

Open at Proper Tab according to First Letter or Letters of Name and refer to Buff Sub-Index sheet for page reference.

LITZ-PRINTING CO., GREENVILLE, S. C.

FILE NUMBER DATE OF RECORD	GRANTEES FAMILY NAMES	GIVEN NAMES ABCDEFGH	GIVEN NAMES IJKLMNO	GIVEN NAMES PQRSTUVWXYZ	GRANTORS	BOOK	PAGE	No. OF ACRES	BRIEF DESCRIPTION, LOCATION, ETC. (NOT WARRANTED)
16729 Dec. 3, 1980	Stone	Bobby E.	+	Helma C.	AKIA Beulah E. Brown Beulah B. Owens	1138	287	35.95	O'Neal Tp. acres = Tract 1 Less Tracts
17349 Dec. 9, 1980	"	Eula J.			James Perry Boling, Sr.	1138	663		Lot 4 Walnut Ln. Sec. H
19602 Jan. 6, 1981	"			Ward S. Jr.	Doris West Batoon et al	1140	287		Lot 11 Rowley St Stone Land Co. Hgt. 74. In.
20258 Jan. 14, 1981	"	Elaine B.			Carol D. Stone Hospital, et al	1140	723		Int. lot 38 S. C. Hwy 418 Sunset
20359 Jan. 15, 1981	"			Ward S. Jr. et al	St. Francis Community et al	1140	775		Bond for Title, Late Nicholson
23693 Feb. 20, 1981	"	Geraldine M.	+	S. Harold	Sadie Ida Moon	1143	89		Int 4.10 acres + 27.78 acres
"	"			et al Raymond T.	" " "	1143	89		
"	"			et al W. Ralph	" " "	1143	89		
"	"			et al Roy R.	" " "	1143	89		
24264 Feb. 27, 1981	"	David A.	+	Virginia G.	Andrew J. Stone	1143	432		also lot 231 Glassy Mt. Tp. lots 232 + 233 Goldmine Sec.
24924 Mar. 6, 1981	"			Ward S. Sr.	Ted Siachos	1143	796		Lot C. Otis + Elm Sts.
26783 Mar. 25, 1981	"	Doris F.			Hattie W. Fisher	1145	75		Power of attorney
29154 Apr. 16, 1981	"	A. M.			Eugene E. Stone, Jr.	1146	474		Lots 19, 20 + pt. 21
30559 May 1, 1981	"			Ward S. Jr.	Mary Elizabeth J. Bramlett	1147	272		Pt lots 18 + 19 Neal St. Valley
34625 June 12, 1981	"			Ward S. Jr. et al	J. Clark Mcneace	1149	879		Lot 191 Potomac Ave. Pleasant University City
367 July 6, 1981	"			Ward S. Jr.	Joyce Ellison Raines	1151	192		Lot 1 Howe St. Furman

# INDIRECT or GRANTEE Index to Real Estate Deeds -- Greenville County, S. C.

Open at Proper Tab according to First Letter or Letters of Name and refer to Buff Sub-Index sheet for page reference.

KAYS PRINTING CO., GREENVILLE, S. C.

FILE NUMBER DATE OF RECORD	GRANTEES FAMILY NAMES	GIVEN NAMES ABCDEFGHIJ	GIVEN NAMES JKLMNO	GIVEN NAMES PQRSTUVWXYZ	GRANTORS	BOOK	PAGE	NO. OF ACRES	BRIEF DESCRIPTION, LOCATION, ETC. (NOT WARRANTED)
1751 July 21, 1981 4308	Stone				Ward, Sr. Le Roy A. Shelton	1152	59		+ egress Lot 1; also int. R/W for ingress
Aug 17, 1981 4307	"				Ward S. Jr. Jerome K. Jay, Jr.	1153	642		Lot David St.
Aug 17, 1981 5327	"				Ward S. Jr. Jerome K. Jay Jr. + al indiv + Jr.	1153	643		Lot 19 Rowley St. Blk H. + Craft St. Stone Land Co. Sec. B
Aug 27, 1981 5328	"	David R.	+		Ward S. Jr. Eugene E. Stone, Jr. + al	1154	193		Lot 45 Randall St. + Lot 56 Cor. Main Sec. B
Aug 27, 1981 5319	"	David R.	+		Ward S. Jr. Eugene E. Stone III + al	1154	195		Lot 51 Randall St. Stone Land Co Sec. B.
Aug 27, 1981 5323	"	David R.	+		Ward S. Jr. Eugenia C. Graff	1154	184		Lot 49 Randall St. Stone Land Co. Sec. B
Aug 27, 1981 6902	"	David R.	+		Ward S. Jr. Anne W. Long	1154	186		Lot 47 Randall St. Stone Land Co
Sept. 15, 1981 9003	"			Nancy P. Jr.	Ruth Irene Holcombe	1155	98	3.89	Acres
Oct. 9, 1981 9002	"				a n.c. Gen Pta. Stone associates A Lester Newton	1156	585		For orig see Deed Bk 1104 Pg 453 Assignment of Mt. in Lease
Oct 9, 1981 9331	"				Stone associates J. K. Carle, + al By atty in fact William Curtis Chiles	1156	587		Consent to assignment of Lease
Oct 13, 1981 12204	"	David R.	+		Ward S. Jr. William S. Marshall	1156	706		Lot 6 Percy Ave.
Nov. 17, 1981 12890	"	Charles B.			Ann N. Brown, + al	1158	460		Lot Vannoy Street Rd. Highland Tp.
Nov. 30, 1981 17137	"	Genelle B.			Gary E. Barton	1158	868		Life Est. reserved 5 acres Barton
Feb. 1, 1982 17140	"	David R.			H. L. Baumgardner	1161	691		Lot 5 Orange St.
Feb. 1, 1982 20923	"	David R.			H. L. Baumgardner Charlton, Inc. + al	1161	692		Lot 48 Endel Street
Mar. 17, 1982	"				Ward, Sr. Catholic Charities of	1164	33		Lot 39 Cherry Street

# INDIRECT or GRANTEE Index to Deeds — Greenville County, S. C.

KEYS PRINTING CO., GREENVILLE, S. C.

Open at Proper Tab according to First Letter or Letters of Name and refer to Buff Sub-Index sheet for page reference.

( )

FILE NUMBER DATE OF RECORD	GRANTEES FAMILY NAMES	GIVEN NAMES ABCDEFGH	GIVEN NAMES IJKLMNO	GIVEN NAMES PQRSTUVWXYZ	GRANTORS	BOOK	PAGE	No. of Acres	BRIEF DESCRIPTION, LOCATION, ETC. ( Not Warranted )
20972 Mar. 19, 1982	Stone	David R.			William Edward Smith	1164	127		Pt. lots 9 & 10 (Marietta St) "Rockwood Park"
21568 Mar. 29, 1982	"			Cross Theodore	Jane M. Stone	1164	501		Life Est. Lot 73 Meyers Dr. East Highland. East Blk A Butler Tp.
21924 Apr. 1, 1982	"			Ruth Watkins	Roy E. Watkins, Jr. et al	1164	764		Int lot 12 Willow Spring Dr. Forest, sec. one
23496 Apr. 21, 1982	"	Eugene E. II			J. Langston Donkle, III	1165	657		Lot 5 Persimmon Lane, Attamont for orig see Deed Book 918 page 367
24632 May 5, 1982	"		June E.	Roger P.	William E. Coggins	1166	424		Assignment of Bond for Title
24627 May 5, 1982	"	Charles B.			Ellie D. Taber	1166	480		Lot 3 Lindbergh Ave.
125050 May 11, 1982	"				Ward S. Jr. Bessie S. McAlister	1166	687		Lot 7. Main St. St.) Hillside Hts.
26664 May 31, 1982	"				Ward S. Jr. J. Brantley Phillips, Jr.	1167	734		Lot 5 + Pt. Lot 4 Concourse St (For Circle
27941 June 14, 1982	"	Cecil C.			C. L. Hawkins, Jr.	1168	560		Life Est. Reserial - lots 1 thru 5, also lot 1 unnumbered strip Buena Vista Chick Spgs. Tp.
"	"	" "			" " " "	1168	560		
28430 June 18, 1982	"	Deborah W.	+	Roger W.	J. Carol Chandler, et al	1168	825	2.06	Acres New Harrison Cr. Rd. Northwood
29167 June 28, 1982	"			Ward, Sr.	David R. Stoner Cecily - in part Celeste S. Seie	1169	322		Int. lots 20 + 21, Balliven St. in easement
1518 July 20, 1982	"	A. M.			Daniel L Seie, et al	1170	424	1.74	Ac. Pumpkin Down Rd. also lot
1859 July 23, 1982	"	Eugene E. Jr.	et al		Randolph H. McNeill	1170	633		Lot Pendleton St. Also Int. Strip
"	"	Charles B.	et al		" " "	1170	633		
2790 Aug 3, 1982	"	Cecil C.			FK/A Blanche E. Hawkins Blanche E. Bright	1171	389		Park Also Easement Lot 12 Pelham Rd. Blk 1 Cannons

# INDIRECT or GRANTEE Index to Deeds — Greenville County, S. C.

KEYS PRINTING CO., GREENVILLE, S. C.

☞ Open at Proper Tab according to First Letter or Letters of Name and refer to Buff Sub-Index sheet for page reference.

FILE NUMBER DATE OF RECORD	GRANTEES FAMILY NAMES	GIVEN NAMES ABCDEFGHIJ	GIVEN NAMES JKLMNO	GIVEN NAMES PQRSTUVWXYZ	GRANTORS	BOOK	PAGE	No. of Acres	BRIEF DESCRIPTION, LOCATION, ETC. ( Not Warranted )
3390 Aug 10, 1982	Stone	Bobby E.	+	Shelma C.	W. Dennis Smith	1171	767	9.83	ac. Hwy 101 & Hillcrest Dr.
6045 Sept. 10, 1982	"	Cathy P.	+	Ward S., Jr.	J. Roscoe Fleming <sup>etal</sup>	1173	603		Lot 27 + Pt. Lot 1 Watts Ave.
6995 Sept. 21, 1982	"	Josanna Dena	+ Kirk Louis	Roger Hugh	H. Elliott Batoon, Jr. <small>Admin. C.T.A.</small> <sup>etal</sup>	1174	305		Lot
8183 Oct. 4, 1982	"	David R.			Sam J. Francis	1175	30		21 Tracts
9515 Oct. 19, 1982	"			Kenneth J.	W. G. Stokes, <sup>etal</sup>	1175	882	1.30	ac. Old McKinney Rd.
9937 Oct. 25, 1982	"	Alan Dale, Sr.			Violet Stone	1176	114	}	Land Sales Contract Prop - Big Creek Rd.
"	"	Angela Runette			" "	1176	114		
11827 Nov. 15, 1982	"			Keith O	Sharon E. David L. Burns, <sup>etal</sup>	1177	270		Lot 28 Clemson Ave.
11937 Nov. 16, 1982	"	David R.			a corp. Alpha Catholic Charities, Catholic Charities of Charleston	1177	353		Lots 4, 5, 6 McCall St. <small>CORRECTIVE DEED</small>
12190 Nov. 18, 1982	"			Ward S.	Christine Burton Jennings	1177	482		Agreement Chicora Inc.
12191 Nov. 19, 1982	"			Ward S., Jr.	Christine Burton Jennings	1177	480		Quit Claim Deed - Lot 27
13508 Dec. 3, 1982	"			Kenneth J.	W. G. Stokes, <sup>etal</sup>	1178	422	0.006	ac. Old McKinney Rd.
14290 Dec. 13, 1982	"	Barry L.			Rebecca S. Riddle	1178	799	}	acs. = Lot 31 Lake Et-Ja-Ma Dr. "Belle Terre Jesus" Sec. 2 Grove Tp
"	"	Alice N.			" " "	1178	799		
14971 Dec. 20, 1982	"			Ward S. Sr.	U. S. Shelter <small>FIK/A Sarah Ella Little</small>	1179	242		Unit 121 Riverbend Horiz Prop. Reg.
16218 Jan 4, 1983	"	David R.			Sarah Ella Little Pittett	1180	222		Lot Kinckney St.



# INDIRECT or GRANTEE Index to Deeds — Greenville County, S. C.

KEYS PRINTING CO., GREENVILLE, S. C.

Open at Proper Tab according to First Letter or Letters of Name and refer to Buff Sub-Index sheet for page reference.

( )

FILE NUMBER DATE OF RECORD	GRANTEES FAMILY NAMES	GIVEN NAMES ABCDEFGH	GIVEN NAMES IJKLMNO	GIVEN NAMES PQRSTUWXYZ	GRANTORS	BOOK	PAGE	No. of Acres	BRIEF DESCRIPTION, LOCATION, ETC. ( Not Warranted )
16852 Jan. 10, 1983	Stone	Charles B.	<i>et al</i>		Hazel E. Vance	1180	600		<i>Int.</i> Lot 3 Beech, Pine + Cooke St.
" "	"	Debra L.	<i>et al</i>		" " "	1180	600		
16853 Jan. 10, 1983	"	Charles B.	<i>et al</i>		<i>1/4 F.E. Williams et al</i> Filmore E. Williams	1180	601		3 Parcels
" "	"	Debra L.	<i>et al</i>		" " "	1180	601		
18205 Jan. 26, 1983	"			<i>Sr.</i> Ward S.	David R. Stone	1181	358		<i>Int.</i> Lot 33 Chisum Ave.
18265 Jan. 26, 1983	"			<i>Sr.</i> Ward S.	David R. Stone	1181	391		<i>Int.</i> Lot 11 + pt. lot 12 Blk A.
19520 Feb. 8, 1983	"	David R.			James R. Withers <i>et al</i>	1182	220		Lot Kinckney St.
19519 Feb. 8, 1983	"	David R.			Sarah Withers Currie	1182	221		Lot Kinckney St.
21390 Feb. 28, 1983	"	Furman J.			Randall Allen Cox <i>Exec.</i>	1183	330		Lot 11 Curleton St. Kanatunah Perry Ave.
22388 Mar. 8, 1983	"	Charles B.			Claire B. Weston <i>by her atty in fact Teresa T. Mahon</i>	1183	991		Pt. Lot 52 Doe St. Also 2 Lots Columbus Ave.
22822 Mar. 11, 1983	"	Charles B.			Annie B. Mahon <i>Exec.</i>	1184	228		Lot 18 Lindberg Ave. + Lot 27 (Sullivan Alsty)
22823 Mar. 11, 1983	"	Charles B.			Claire B. Weston	1184	230		Lot 13 + 16 + Pt. Lots 17 + 20 Bolt St.
22946 Mar. 11, 1983	"			Ward S. Sr.	Sarah Simmons Strudel	1184	345		General Durable Power of Attorney Village Horiz. Atty. Reg.
22948 Mar. 14, 1983	"			Ward S. Sr.	Sarah S. Strudel	1184	290		<i>Int.</i> Unit 2-C Plaza of Lewis
24813 Mar. 30, 1983	"	David R.			Richard Hoffman	1185	249		6 Parcels "Nicholtown Hqts"
24812 Mar. 30, 1983	"			Ward S. Sr.	Richard Hoffman	1185	254		Lot 80 + Pt. Lot 79 Hilton St.

# INDIRECT or GRANTEE Index to Deeds — Greenville County, S. C.

( )

KEYS PRINTING CO., GREENVILLE, S. C.

Open at Proper Tab according to First Letter or Letters of Name and refer to Buff Sub-Index sheet for page reference.

FILE NUMBER DATE OF RECORD	GRANTEES FAMILY NAMES	GIVEN NAMES ABCDEFGH	GIVEN NAMES IJKLMNO	GIVEN NAMES PQRSTUVWXYZ	GRANTORS	BOOK	PAGE	No. of Acres	BRIEF DESCRIPTION, LOCATION, ETC. ( Not Warranted )
24814 Mar. 30, 1983	Stone			Ward S. Sr.	Calvin H. Willis	1185	255		Park Lot 21 Happy Ave. Rutherford Piedmont Mfg. Co. Piedmont
25447 Apr. 4, 1983	"			William T.	Joyce B. Stone Authority	1185	653		Int. Lot 81 Hammett St Harmless Agreement
26521 Apr. 13, 1983	"	Indis + auth. agent In Cree Co. Inc.		etal	Greenville County Redevelopment	1186	347		Drainage Release and Hold Its
26457 Apr. 13, 1983	"	Eugene E. III			Bertha F. Strawn	1186	294		Lot 12 Cor. Douthitt + Calhoun
26456 Apr. 13, 1983	"	David R.		Ward S. Sr.	Amanda H. Tolbert	1186	296		Quit Claim Lot 33 Chicora Ave. Corrective Deed
27652 Apr. 22, 1983	"	E. Roy, Jr.	etal		George L. Muckenfuss, Jr.	1186	870		Int. 3 Parcels Mills Village Sec. I
27830 Apr. 25, 1983	"	Charles B.			Annie L. Cheek	1187	14		Lot 22 Fourth Ave. Judson
29056 May 4, 1983	"		James J. + Jimmy M.		St. Francis Community Hospital Municipal Corp.	1187	668		Lot 4 Carl Court
29347 May 6, 1983	"	Executors Eugene E. Jr. et al			City of Greenville S.C. a	1187	815		Quit Claim Int - Pt. Clay St.
"	"	Executors A. M. et al			"	1187	815		
31399 May 25, 1983	"	David R.			Caro Vyche Wofford	1188	850		Quit Claim Lot 9 Corrective deed
4258 July 1, 1983	"	Deborah W +		Roger W	J. Carol Chandler et al	1191	537	2.0	Acres New Harrison Bridge Rd.
4495 Aug. 5, 1983	"	Mary E.			George E. Allen Southern Seminary	1193	829		Power of Attorney
4869 Aug. 8, 1983	"			Ward S. Jr.	Lutheran Theological Hospital, et al	1193	947		Lot 17 + Pt. lot 16 Neal St, Nicolstown
Aug 10, 1983	"			Ward S.	St. Francis Community	1194	160		Lot Dene (Nicol) St. also Lots

next pg.

# INDIRECT or GRANTEE Index to Deeds — Greenville County, S. C.

KEYS PRINTING CO., GREENVILLE, S. C.

☞ Open at Proper Tab according to First Letter or Letters of Name and refer to Buff Sub-Index sheet for page reference.

( )

FILE NUMBER DATE OF RECORD	GRANTEES FAMILY NAMES	GIVEN NAMES ABCDEFGHIJ	GIVEN NAMES JKLMNOPQ	GIVEN NAMES RSTUVWXYZ	GRANTORS	BOOK	PAGE	No. of Acres	BRIEF DESCRIPTION, LOCATION, ETC. ( Not Warranted )
4866 Aug 10, 1983	Stone	Charles B.	&	<sup>etal</sup> Ward S. Jr.	Ward S. Stone, Sr.	1194	163		Easement, Washington Court
" " 4	"	David R.		<sup>etal</sup>	" " "	1194	163		Washington Ct. apts.
4876 Aug 10, 1983	"			Ward S. Jr.	Ward S. Stone Sr.	1194	164		Lot 5 Pine St. Washington Ct.
4875 Aug 10, 1983	"	David R.			Ward S. Stone, Sr.	1194	165		Washington Ct. apts. Lot 3 Pine St. Washington Ct.
4874 Aug 10, 1983	"			Ward S. Jr.	Ward S. Stone, Sr.	1194	166		Washington Ct. apts. Lot 2 Pine St. Washington Ct.
5285 Aug 15, 1983	"	Charles B.			Ward S. Stone Sr.	1194	428		Washington Ct. apts. Lot 7 Pine (Nichol) St Washington
5287 Aug 15, 1983	"	Charles B. et al			Ward S. Stone Sr.	1194	430		Lot 1 Pine (Nichol) St Washington
" " 5910	"	David R. et al			" "	1194	430		Ct, Washington Ct, apts
Aug 19, 1983	"	Cathy P +		Ward S. Jr.	(estate of Effie S. Fry) et al et al	1194	697		Plots Lot 36 McDaniel Ave McDaniel
5909 Aug 19, 1983	"			Ward S. Sr.	Norothy S. Jaler	1194	701		Lot 4 Calhoun St
6842 Aug 29, 1983	"	David R.			C. C. Coleman Jr.	1195	199		Formerly Morris Alley Lots 1234 on South Leach + Estlin St
9354 Sept 21, 1983	"	Eugene E. IV et al			Charles E. Quinn Assoc of New Pts Greenville Financial	1196	783		and Certificate of Authority Memorandum of partnership Agreement
9364 Sept 21, 1983	"			Ward S. Jr. et al	Gregory N. Bentel	1196	796		Reciprocal Cross Easement Agreement
9869 Sept 23, 1983	"	David R.			Ward S. Stone Sr.	1196	989		Lot C. Otis + Elm St.
11156 Oct 4, 1983	"	Cathy J. + James E.			Gordon E Mann et al	1197	743	1 acre	

# INDIRECT or GRANTEE Index to Deeds — Greenville County, S. C.

KEYS PRINTING CO., GREENVILLE, S. C.

☞ Open at Proper Tab according to First Letter or Letters of Name and refer to Buff Sub-Index sheet for page reference.

FILE NUMBER DATE OF RECORD	GRANTEES FAMILY NAMES	GIVEN NAMES ABCDEFGHIJ	GIVEN NAMES JKLMNO	GIVEN NAMES PQRSTUVWXYZ	GRANTORS	BOOK	PAGE	No. of Acres	BRIEF DESCRIPTION, LOCATION, ETC. ( Not Warranted )
11547 Oct 7, 1983	Stone			Ward S. Sr.	David R. Stone	1198	75	0.14	ac. Cr. Ethel + S. Leach St.
12170 Oct 13, 1983	"	Charles B.			Charles E. Quinn	1198	362		Lot 6
12190 Oct 13, 1983	"		Lisa Bail		Pamela W. Bayliff	1198	383		Lot 98 York Cr. Belle Meade
13414 Oct 25, 1983	"		Mary B.		George E. Allen & Loan Association	Re Record 1199	145		See deed bk 1193 pg 29 General Power of Attorney for orig
13749 Oct 27, 1983	"			Ward S. Sr.	Security Federal Savings	1199	331		Lot, Meadow St.
18000 Dec 6, 1983	"		Lisa Bail	AKA Pamela W. Stone	Pamela W. Bayliff	Re-Record 1201	962		for orig see deed bk 1198 pg 383 Lot 98 York Cr. Belle Meade
19485 Dec 20, 1983	"	David R.			Hayward R. McConnell	1202	847		St. "West End Land Investment Co." Bond for Title, lot 35, Chirn
19661 Dec 21, 1983	" Stones	Stew			College Properties	1202	874		Restrictions for "Stony Glen" Declarations & Covenants Conditions +
22662 Jan 20, 1984	Stone			Associates Stone	John T. Earle Club Inc.	1204	862	2.75	ac. White Horse Rd.
22689 Jan 20, 1984	"	Charles B.			Wade Hampton Kiwanis	1204	893		Lot Mayfair Ln. Holmes Acres
22775 Jan 23, 1984	"		Mary Jo R.		Charles B. Stone et al	1204	930		Int Lot Pendleton St.
23030 Jan 25, 1984	"			Ward S. Sr.	Graham G. Barman	1205	145		Lot 16, Parker St. Int. in Alley
24296 Feb 7, 1984	"			AKA Hazel S. Barman	Hazel S. Madsen	1205	909		Lot, Briar St.
24749 Feb 10, 1984	"				W. Harold B. L. Johnson et al	1206	151		Parcel Altamont Rd.
26254 Feb 27, 1984	"		James Keith		James Franklin Farmer et al	1206	963		Pl. lot 91 Augustine St. Cambridge I Cromwell Ave.
26757 Mar 1, 1984	"			Ward S. Jr.	R. V. Chandler, Jr. et al	1207	269		Lot Hillcrest Ave. AKA



# INDIRECT or GRANTEE Index to Deeds — Greenville County, S. C.

Open at Proper Tab according to First Letter or Letters of Name and refer to Buff Sub-Index sheet for page reference.

FILE NUMBER DATE OF RECORD	GRANTEES FAMILY NAMES	GIVEN NAMES ABCDEFGHIJ	GIVEN NAMES KLMNOP	GIVEN NAMES QRSTUVWXYZ	GRANTORS	BOOK	PAGE	No. of Acres	BRIEF DESCRIPTION, LOCATION, ETC. ( Not Warranted )
7898 Sept. 11, 1984	Stone			Ward S.	J. Fred C. Chappell <sup>et al</sup>	1221	457		Lot 57, Grove Rd, North Church
11879 Oct 19, 1984	"			Ward S.	Bob R. Jones	1224	542		Lot 2 Parker Alley (from Newey St)
16981 Dec 5, 1984	"	Cecil C.	et al		W. Harold Hill	1227	999		Lots 3 + 4 S. Main St. near
18623 Dec 14, 1984	"			Ward S.	Hattie Mae <sup>Edmonds</sup> Maxwell	1228	829		Lot Brier St.
18024 Dec 14, 1984	"			Ward S.	Lillie Maxwell	1228	832		Lot Brier St.
19031 Dec 27, 1984	"	James Skinner	et al		Yvonne McCann <sup>Exec.</sup>	1229	618	}	Lot 58 Donaldson St. Sec 3
"	"	Bonnie J.	et al		"	1229	678		Victory manufacturing Mills
19036 Dec 27, 1984	"	David A.		Virginia C.	Ward G. Gould	1229	675		Lot 230 E. Lake Shore N. Lake Park Rd. Also 0.19 acs
20183 Jan 7, 1985	"	C. Rivers			Mary P. Cole <sup>et al</sup>	1230	575		Lot 19.32 acs + 73.29 acs Old State Rd. Also 0.19 acs.
20184 Jan 7, 1985	"	C. Rivers			Pollyanna P. Barnett	1230	578		Lot 19.32 acs + 73.29 acs Old State Park also cont 0.19 acs
26200 Jan 7, 1985	"	C. Rivers			William B. Pollard III <sup>Indiv + Exec.</sup>	1230	523		Lot 19.32 acs + 73.29 acs Old State Park Rd.
20185 Jan 7, 1985	"	C. Rivers			W. B. Pollard <sup>et al</sup> III	1230	527	13.47 acs	Beverly Rd.
230 Feb 5, 1985	"	E. Randolph			John W. McMillan <sup>et al</sup>	1232	343		Limited power of attorney
23037 Feb 5, 1985	"				Virginia Rivers	1232	370		Parcel H = 14.03 acs, Porters Sp.
"	"				"	1232	370		
24067 Feb 15, 1985	"	DBA J.S. Fabrice Cecil			Perry S. Tuttle <sup>et al</sup>	1232	931		Lot 5. Hudson Street

# INDIRECT or GRANTEE Index to Deeds — Greenville County, S. C.

REG. U. S. PAT. OFFICE *Chas McCott* County Indexes Since 1888  
An Identifying Trade Mark


 Open at Proper Tab according to First Letter or Letters of Name and refer to Buff Sub-Index sheet for page reference.

COTT FAMILY NAME INDEX No. 75 © 1949  
MADE BY THE COTT INDEX COMPANY, COLUMBUS, OHIO  
SOLD BY WALKER, EVANS & COGSWELL CO., CHARLESTON, S.C.

FILE NUMBER DATE OF RECORD	GRANTEES FAMILY NAMES	GIVEN NAMES ABCDEFGHIJ	GIVEN NAMES JKLMNOPQ	GIVEN NAMES RSTUVWXYZ	GRANTORS	BOOK	PAGE	No. of Acres	BRIEF DESCRIPTION, LOCATION, ETC. ( Not Warranted )
24944 Feb 25, 1985	Stone				Little Agency, Inc. Trustee Ward Sr. Milligan Reynolds Barburant	1233	574		Part of 6 Lots, Hilton St.
28054 Mar 25, 1985	"				Ward Sr. Elizabeth Stone Kirven <sup>etal</sup>	1235	488		Lot 4 Washington Ct.
28055 Mar 25, 1985	"				Ward Sr. David R. Stone	1235	489		Lot 3 Washington Ct.
28056 Mar 25, 1985	"				Ward Sr. Ward Stone Jr.	1235	490		Lot 5 Washington Ct.
28057 Mar 25, 1985	"				Ward Sr. Charles B. Stone <sup>etal</sup>	1235	491		Lot 1 Dime (Nichol) St.
28058 Mar 25, 1985	"				Ward Sr. Ward Stone Jr.	1235	492		Lot 2 Washington Ct.
28059 Mar 25, 1985	"				Ward Sr. Charles B. Stone	1235	493		Lot 7 Washington Ct.
28208 Mar 25, 1985	"	Fred A.			Jerrard Hardware & Furniture Co. Inc. Jerrard Hardware & Furniture Co. Inc.	1235	555	0.98	Acres Elliott St + 0.45 Acres Elliott St.
28578 Mar 28, 1985	"	Fred A.			Jerrard Hardware & Furniture Co. Inc.	1235	744		Lease Assignment of Parking Lot For Driv. see deed bk. 1128 pg 716
29860 Mar 29, 1985	"		Linda D.		Charles Norman Stone	1235	963		Assignment of Int. of Bond for Title
30347 Apr 10, 1985	"				Ward Sr. Margie S. Knight <sup>Indij + Exec. etal</sup>	1236	852		21 Fairview Ave. add to Highland Terrace
30345 Apr 10, 1985	"				Ward Jr. Carolyn Inger Salway	1236	855		Part of Lot 34 of Swanson Ct. Also Lot 21 Fairview Ave. add to Highland Terrace
30346 Apr 10, 1985	"				Ward Sr. Ralph Lewis Kelley	1236	857		Int of Lot 34 of Swanson Ct. Also Lot 21 Fairview Ave. add to Highland Terrace
30375 Apr 10, 1985	"		Jane Mills		Martha Lebrand Mills <sup>etal</sup>	1236	879	32.56	Acres Deer Run, Cleveland Sp.
30728 Apr 12, 1985	"		Linda D.		Jeraldine M. Shealy	1237	122		Int Assignment of Bond for Title
34450 May 13, 1985	"	Dennis D.		+ Terina P	Margie Almadre <sup>M.D.</sup>	1239	336		Lot in Hwy 418 + Shapok Cr.

# INDIRECT or GRANTEE Index to Deeds — Greenville County, S. C.

REG. U. S. PAT. OFFICE *Chas. M. Cott* County Indexes Since 1888 An Identifying Trade Mark

 Open at Proper Tab according to First Letter or Letters of Name and refer to Buff Sub-Index sheet for page reference.


COTT FAMILY NAME INDEX No. 75 © 1949  
MADE BY THE COTT INDEX COMPANY, COLUMBUS, OHIO  
SOLD BY WALKER, EVANS & COGSWELL CO., CHARLESTON, S.C.

FILE NUMBER DATE OF RECORD	GRANTEES FAMILY NAMES	GIVEN NAMES ABCDEFGHIJ	GIVEN NAMES JKLMNOPQ	GIVEN NAMES RSTUVWXYZ	GRANTORS	BOOK	PAGE	No. of Acres	BRIEF DESCRIPTION, LOCATION, ETC. ( Not Warranted )
36714 June 3, 1985	Stone				W. Harold Robert Wayne Harton <sup>etal</sup>	1240	859		Acres Lot 36 Trappan St. Holmes Duquesne Dr. Cambridge 1
37948 June 12, 1985	"		Joann		James Keith Stone	1241	701		Plat 91 Cr Kings Men. Dr + Brandon Plant Sec 2.
38345 June 17, 1985	"	Carol K. & Jerry R.			Alvin Wayne <sup>etal</sup> (109) a BC. Ben Pto <sup>etal</sup>	1241	998		Lot 432 Ross St. Abney Mills
39542 June 26, 1985	"			Ward S. Jr.	One Hundred Nine Associates	1242	770		Agreement Memorandum of Partnership
725 Jul 5, 1985	"		Louis A.		Ruth Irene Holcombe	1243	558		Tract Old Baswell Rd.
1701 July 6, 1985	"	David R.			Hamilton Knox	1244	213		Lot Judson St. (Judson Alley)
1700 July 16, 1985	"	David R.			Yokshire Properties Inc.	1244	214		Lot 6 Binnie St
2120 July 19, 1985	"			Ward S. Jr.	James E. Shields <sup>etal</sup>	1244	456		Ave. Augusta Circle Lot 58 Alston St 59 - Garrison Ave
2233 Jul 19, 1985	"	Dewitt B. Jr.			Edward E. McCollum	1244	597		Lots 27 + 26 Krapel Terrace
" "	"	Carolyn V.			" " "	1244	597		
3225 Jul 29, 1985	"	Carol K. & Jerry R.			William Cross Jr.	1245	108		Tract, Lot 3. Lot 18, yellowstone McColonial
3882 Aug 2, 1985	"	Andrew J.			John A. Higdon	1245	628		Lots 486, 487, 488 Lake Drive
4312 Aug 6, 1985	"	Eugene E. Jr.			Ann S. Cleveland	1245	963		lot Stone Ave.
5563 Aug 10, 1985	"	David K.			Anthony J. Satta <sup>etal</sup>	1246	591		Manor Dr. Thick Spur Sp. Lot 1 Binn. St. E. Crest St. + Jeffrey St. Sec 2
5610 Aug 10, 1985	"	Donna I. + Jeffrey S.			James D. Kimball <sup>etal</sup>	1246	616		Lot 13 S. Hillside Ave. Dr. Jeffrey St. Sec 2
8956 Sept 13, 1985	"	Dennis D. + Jonine P.			Margaret Ahmed	1248	743		Jeffrey St. Sec 2 Lot 13 Hillside Ave. Dr. + Jeffrey St. Sec 2



# INDIRECT or GRANTEE Index to Deeds — Greenville County, S. C.

REG. U. S. PAT. OFFICE *Chas McCatt* County Indexes Since 1888  
An Identifying Trade Mark

 Open at Proper Tab according to First Letter or Letters of Name and refer to Buff Sub-Index sheet for page reference.

COTT FAMILY NAME INDEX No. 75 © 1949  
MADE BY THE COTT INDEX COMPANY, COLUMBUS, OHIO  
SOLD BY WALKER, EVANS & COGSWELL CO., CHARLESTON, S.C. ( )

FILE NUMBER DATE OF RECORD	GRANTEES FAMILY NAMES	GIVEN NAMES ABCDEFGHIJ	GIVEN NAMES JKLMNO	GIVEN NAMES PQRSTUVWXYZ	GRANTORS	BOOK	PAGE	No. of Acres	BRIEF DESCRIPTION, LOCATION, ETC. ( Not Warranted )
9860 Sept 20 1985 10542	Stone	David R.			Reginald S. Avery	1249	236		Lot 16, Sullivan St. Attorney
Sept 26 1985 11999	"	Barbara B.			Zellie M. Browning	1249	572		General durable power of attorney
Oct 7 1985 17188	"	David R.			Eugene E. Stone <sup>etal</sup>	1250	377		Lot 37 Mohawk Dr.
Nov 19 1985 11100	"	Clara Meyer			George W. Stone	1253	629		General power of attorney
11/20/86 23806	"				Widow James Co.	1254	24	26	re. Widow James Co.
Jan 17 1986 22803	"	David R.			Jack McCauley <sup>etal</sup> Exec.	1257	841		Lot 19 Parcels also Alleyway
Jan 17 1986 22802	"	David R.			Pammy Adkins	1257	850		Lot 19 Parcels also Alleyway
Jan 17 1986 22804	"	David R.			Margaret Leticia Allison	1257	858		Lot 19 Parcels also Alleyway
Jan 17 1986 24098	"	David R.			Wairy Lindley	1257	866		Lot 19 Parcels also Alleyway
Jan 21 1986 25035	"	Barbara B. or James & Virginia			Debra L. Shearer <sup>etal</sup> Chanticleer Real Estate Inc.	1258	70		Lot 9 Rocky Slope Rd. Chanticleer, Sec VIII
Jan 29 1986 25304	"				A. M. Stone <sup>Indiv + Jr</sup> <sup>etal</sup>	1258	632		Lot 254 Hildbrook Trail Rutherford Rd.
Jan 31 1986 25309	"	Eugene E. Jr.			A. M. Stone <sup>Indiv + Jr</sup> <sup>etal</sup>	1258	933		Lot 6.44 acs Cr Chick Spgs + Mohawk Dr.
Jan 31 1986 25551	"	A. M. <sup>etal</sup>			Eugene E. Stone <sup>Jr</sup> <sup>etal</sup>	1258	936		Lot 2.8 acs Hwy 29, Cary St
Feb 3 1986 26713	"			Ward S. Jr.	Jack H. McCauley <sup>etal</sup>	1259	111		7 Parcels Rutherford Rd.
Feb 13 1986 26854	"	Eugene E. Jr.			Hallie Stone Maxon	1259	846		Lot 6.44 acs Cr Chick Spgs Rd
Feb 14 1986	"	Charles B.			Alma C. Johnson	1259	885		Lot 45 Hazmie St.

# INDIRECT or GRANTEE Index to Deeds — Greenville County, S. C.

REG. U. S. PAT. OFFICE *Chas. McCort* County Indexes Since 1888 An Identifying Trade Mark

Open at Proper Tab according to First Letter or Letters of Name and refer to Buff Sub-Index sheet for page reference.

COTT FAMILY NAME INDEX No. 75 © 1949  
MADE BY THE COTT INDEX COMPANY, COLUMBUS, OHIO  
SOLD BY WALKER, EVANS & COGSWELL CO., CHARLESTON, S.C.

FILE NUMBER DATE OF RECORD	GRANTEES FAMILY NAMES	GIVEN NAMES ABCDEFGHIJ	GIVEN NAMES JKLMNOPQ	GIVEN NAMES RSTUVWXYZ	GRANTORS	BOOK	PAGE	No. of Acres	BRIEF DESCRIPTION, LOCATION, ETC. ( Not Warranted )
27773 Feb 24 1986	Stone			Edward S. jr.	Norothy Leah O'Brien	1260	420		Northwood Hills Lot 70 Covington Rd. Scott Brenton town
29488 Mar 10 1986	"	David R.			Elizabeth C. Bellwood	1261	528		Lots 3 + 4 Baling Circle
29489 Mar 10 1986	"	David R.			Melvin O. Bellwood jr.	1261	529		4 Parcels
32318 Apr 2 1986	"			Greenville, S.C. Manufacturing Co. of	New River Inc.	1263	292		9 Parcels
53119 Apr 9 1986	"	David R.			Dobbs Houses, Inc.	1263	773		Lot 2 Hwy 29
33299 Apr 10 1986	"			Manufacturing Co.	George E. Stoe III	1263	865		Parcel Hwy 291 B4 - Road attorney for highway deed # 677 p 441 Termination of agreement & power
33964 Apr 16 1986	"	E. Roy Co. Realtors			J. W. Cagle et al	1264	290		
33901 Apr 16 1986	"	Charles B.			Nehra R. Stone	1264	252		Int Parcels 1, 2, 3 + 4
35933 May 1 1986	"	Elizabeth J.			Sarah Syretha Sassamon	1265	394		Attorney General Durable power of
35934 May 1 1986	"	Elizabeth J.			Nara T. Sassamon	1265	402		Attorney General Durable power of
36500 May 16 1986	"	David R.			Alice C. Review	1265	761		Lot 16 Chicora Ave.
38941 May 23 1986	"	Debra Lynch			Leslie Ann Dipp	1266	134		S. E. W. Pickens st
46911 June 6 1986	"	David R.			Evelyn A. Frider	1266	981		Lot 3 McCall St.
"	"	Barry Lee et al			Robbie P. Bishop	1268	69		Lot 33 Sec 2, Lake El Je - Ma Dr. Belle Serre Acres
"	"	Alice Van et al			" " "	1268	69		
41228 June 10 1986	"	David R.			Greenville, S.C. By Srs First Presbyterian Church	1268	280		Back Alley, Ocean Hts. Lot 25 Julian St. Also Lot 16

# REVERSE or GRANTEE Index to Deeds — Greenville County, S. C.

REG. U. S. PAT OFFICE *Chas McCott* County Indexes Since 1888 An Identifying Trade Mark

Open at Proper Tab according to First Letter or Letters of Name and refer to Buff Sub-Index sheet for page reference.

COTT FAMILY NAME INDEX No. 75 © 1949  
MADE BY THE COTT INDEX COMPANY, COLUMBUS, OHIO  
SOLD BY PHOTO COPY SUPPLY, MAULDIN, S. C.

( )

FILE NUMBER DATE OF RECORD	GRANTEES FAMILY NAMES	GIVEN NAMES ABCDEFGH	GIVEN NAMES IJKLMNO	GIVEN NAMES PQRSTUWXYZ	GRANTORS	BOOK	PAGE	No. of Acres	BRIEF DESCRIPTION, LOCATION, ETC. ( Not Warranted )
41368 June 10, 1986	Stone	David R.			<i>in part for</i> Kessie B. Ottaway N. Boyce Ottaway	1268	321		4 Parcels W. Stone Ave.
41884 June 13, 1986	"	C. Rivers			Perry S. Luthi Trust	1268	616		Leas dot Lot 2 + Pt 1 View Point Dr
43622 June 26, 1986	"			<i>et al</i> Randall	Randall B. Howard	1269	646		Lot 47 N. Sunset Hills
" " "	"			<i>et al</i> Robin S.	" " "	1269	646		
3087 July 22, 1986	"	Charles B.			Sara Steele Purser	1271	658		Lot C Howard + Bernie St
3855 July 28, 1986	"	Betty B + Joseph H. T.			<i>Inc.</i> Cottrax + Darby Builders	1272	15		Lot 55 Brookside Forest Hills
6819 Aug 18, 1986	"	Mark A.		<i>et al</i>	Benjamin P. Robinson	1273	691		Lot 20 Bennett St. North
8610 Aug 29, 1986	"	C. Rivers			Beulah S. Loftis	1274	625	24.23	Acres also R/W
11832 Sept 5, 1986	"	David R.		+ Ward S.	Douge A. Francis	1275	213		St. Hawley St
12258 Sept 22, 1986	"	C. Rivers			Lewis C. Oyer <i>et al</i>	1276	368	12.24	Acres Old State Park Rd. Bridge Rd.
12370 Sept 25, 1986	"	Deborah			Roger W. Stone	1276	603		Int 2.0 Acres New Starison
124199 Sept 26, 1986	"			Ward S.	Alexander Brockman <i>Sr. et al</i>	1276	683		Lot 2 Judson Alley
14234 Sept 26, 1986	"	David R.			Sec 9 Housing + Urban <i>Devep.</i>	1276	734		Lot
14234 Oct 7, 1986	"			Ward S. Sr.	Heyward R. McConnell <i>et al</i>	1277	797		Lots meadow St.
14234 Oct 7, 1986	"			Ward S. Sr.	Heyward R. McConnell <i>et al</i>	1277	798		Lots 19 + 20 Endel St.
14234 Oct 7, 1986	"			Ward S. Sr.	Heyward R. McConnell <i>et al</i>	1277	799		3 Parcels

# REVERSE or GRANTEE Index to Deeds — Greenville County, S. C.

REG. U. S. PAT OFFICE *Chas McCott* County Indexes Since 1888 An Identifying Trade Mark

Open at Proper Tab according to First Letter or Letters of Name and refer to Buff Sub-Index sheet for page reference.

COTT FAMILY NAME INDEX No. 75 © 1949  
MADE BY THE COTT INDEX COMPANY, COLUMBUS, OHIO  
SOLD BY PHOTO COPY SUPPLY, MAULDIN, S. C.

FILE NUMBER DATE OF RECORD	GRANTEES FAMILY NAMES	GIVEN NAMES ABCDEFGH	GIVEN NAMES IJKLMNO	GIVEN NAMES PQRSTUVWXYZ	GRANTORS	BOOK	PAGE	No. of Acres	BRIEF DESCRIPTION, LOCATION, ETC. ( Not Warranted )
14234 Oct 7, 1986	Stone				Edward S. Sr. Heyward L. McConnell <sup>etal</sup>	1277	801		4 Parcels
14234 Oct 7, 1986	"				Edward S. Sr. H. R. McConnell <sup>etal</sup>	1277	804		Inster St. Lots 24, 25 + Pt Lot 23
14597 Oct 9, 1986	"				Edward S. Sr. Heyward L. McConnell <sup>etal</sup>	1278	2		Lot Echols St.
15919 Oct 20, 1986	"	Alexander W.			Eugene E. Stone <sup>Indiv + Jv.</sup> <sup>etal</sup>	1278	723		+ Lot 15 mt. Zion St. Lot 16 Gower St, Lot 2 Dean St.
18968 Nov 10, 1986	"	A. M.			Eugene E. Stone <sup>Jr.</sup> <sup>etal</sup>	1280	332		Lot 2 Cary St. Int 2.800 ac Cr. Mohawk
19229 Nov 11, 1986	"	C. Rivers			Herbert Brewer <sup>etal</sup>	1280	477	1.61	acs Hwy 253
22840 Dec 5, 1986	"	David R.			Frances T. Mahon <sup>Indiv + Jv.</sup> <sup>Guardian</sup> Master W. Daniel <sup>By Jv.</sup>	1282	484		Eastover Lots 54 + 63 Arden St.
22998 Dec 8, 1986	"	C. Rivers			Parkwood Baptist Church	1282	601	2.56	acres
24415 Dec 10, 1986	"	C. Rivers			Margie B. Alexander	1282	832		B = 9.28 acs also int easement Int Parcel A = 12.97 acs + Parcel
24416 Dec 10, 1986	"	C. Rivers			S. J. Ford <sup>gn.</sup>	1282	816		0.28 acs also int easement Int Parcel A = 12.97 acs + Parcel B =
24488 Dec 11, 1986	"				Wayne A. <sup>etal</sup> Nathan J. McKinney <sup>etal</sup>	1282	901		Lot Cr. Roberts Rd + Jackson
24487 Dec 11, 1986	"				Sharon S. <sup>etal</sup> " " <sup>etal</sup>	1282	901		Cr. Rd = 1.13 ac. Open Sp.
24487 Dec 11, 1986	"				Wayne A. <sup>etal</sup> Nathan J. McKinney <sup>etal</sup>	1282	903	1.73	ac Cr. Roberts Rd + Jackson
24487 Dec 11, 1986	"				Sharon S. <sup>etal</sup> " " <sup>etal</sup>	1282	903		Deer Rd Open Sp.
25305 Dec 16, 1986	"	David R.			Freddie J. Mansour <sup>etal</sup>	1283	428		3 Parcels
25332 Dec 16, 1986	"	David R.			Freddie J. Mansour	1283	433		Lot 1 Pearl Ave

# REVERSE or GRANTEE Index to Deeds — Greenville County, S. C.

REG. U. S. PAT OFFICE *Chas McCott* County Indexes Since 1888 An Identifying Trade Mark

Open at Proper Tab according to First Letter or Letters of Name and refer to Buff Sub-Index sheet for page reference.

COTT FAMILY NAME INDEX No. 75 © 1949  
MADE BY THE COTT INDEX COMPANY, COLUMBUS, OHIO  
SOLD BY PHOTO COPY SUPPLY, MAULDIN, S. C.

( )

FILE NUMBER	GRANTEES	GIVEN NAMES	GIVEN NAMES	GIVEN NAMES	GRANTORS	BOOK	PAGE	No. of Acres	BRIEF DESCRIPTION, LOCATION, ETC. ( Not Warranted )
DATE OF RECORD	FAMILY NAMES	ABCDEFGHIJ	IJKLMNOP	QRSTUVWXYZ					
28578 Jan 7 1987	Stone				Timothy S. Stone	1285	813		Int 1 acre
28577 Jan 7 1987	"	Connie			Timothy S. Stone	1285	814		Int 1 acre
28892 Jan 9 1987	"		Mary M.		Johannes Van Meer	1285	995		attorney General Durable power of
29908 Jan 16 1987	"		Merry A.	etal	P.M.K. Company	1286	507		Certificate of Partnership
30268 Jan 21 1987	"			Sharon	Emma B. Sizemore	1286	688		Power of attorney pk 1
30854 Jan 27 1987	"				Ward S. Jarvis	1287	183		Deerp Co. Lot B-4 Cleveland place
31840 Feb 3 1987	"	David R.			Ward S. Stone, Sr.	1287	671		Durable Power of attorney
32699 Feb 10 1987	"				Ward S. Stone, Jr. Bessie Boyd	1288	135		Lot
32888 Feb 11 1987	"	Charles B.			Ella Little Pettett	1288	205		Lot bibbs St.
34371 Feb 24 1987	"		Nancy A.		Margaret P. Hensley	1288	783		General power of attorney
34372 Feb 24 1987	"		Nancy A.	etal	Clyde W. Hensley	1288	921		General power of attorney
38523 Mar 18 1987	"	David		Ward Sr.	Dorothy Cameron	1290	794		deleg Lot Choice St also Lot Carson
40264 Mar 27 1987	"	C. Rivers	etal		James M. Wheeler Jr.	1291	408		Lot 368 Sec B-1 Lower Estates
" " 1987	"	Frances D.	etal		" " "	1291	408		
40473 Mar 30 1987	"				Ward S. Jr. Elizabeth A. Machen	1291	476		Int Lot 30 Harris St.
40477 Mar 30 1987	"				Ward S. Jr. Reba R. Mcbowan	1291	477		Int Lot 30 Harris St.



# REVERSE or GRANTEE Index to Deeds — Greenville County, S. C.

REG. U. S. PAT OFFICE *Chas McCott* County Indexes Since 1888 An Identifying Trade Mark

Open at Proper Tab according to First Letter or Letters of Name and refer to Buff Sub-Index sheet for page reference.

COTT FAMILY NAME INDEX No. 75 © 1949  
MADE BY THE COTT INDEX COMPANY, COLUMBUS, OHIO  
SOLD BY PHOTO COPY SUPPLY, MAULDIN, S. C.

( )

FILE NUMBER DATE OF RECORD	GRANTEES FAMILY NAMES	GIVEN NAMES ABCDEFGHIJ	GIVEN NAMES JKLMNO	GIVEN NAMES PQRSTUVWXYZ	GRANTORS	BOOK	PAGE	No. of Acres	BRIEF DESCRIPTION, LOCATION, ETC. ( Not Warranted )
9699 Aug 25, 1987	Stone	Randolph Edward			William Thomas Stone	1303	326		Rd. Dunklin Sp. Int 53 Acs Halliday Bridge
10448 Aug 28, 1987	"	Carolyn	x	T. Raymond	goyce Elaine Holland	1303	703	1	acre. Gulle County Dedication of Driveway + Roads to
12268 Sept 9, 1987	"	Cub			G. S. Properties J. W. R. Hale Sr. Jr.	1	599		
12523 Sept 10, 1987	"			Jr. Edward S.	Marty W. Daniel Stephen B. Tate (Actm)	1304	775		Greenville County Probate Judge Lot 13 Rose Ave.
13208 Sept 15, 1987	"	Diane T.			Greenville County Probate Judge	1305	140		Conservatorship Restrictions Declaration of Covenants, Conditions
14309 Sept 22, 1987	"	Creek Subd.			G + S Properties	1305	622		
14894 Sept 25, 1987	"			Ward Jr.	Malcolm Bolt Eyer	1305	946		Lat Conestee Ave.
15376 Sept 30, 1987	"	Randolph Edward			Annie Grace Stone Willis	1306	341		Dunklin Sp. Int 53 Acs Halliday Bridge Rd
160781 Nov 3, 1987	"	C. Rivers			Mrs Beulah D. Loftis	1309	560	19.65	Connective Road. Original Deed Bk 1274 pg 625 Acres also Int R/W for
21082 Nov 5, 1987	"			Ward S. Jr.	Summit Place Partnership	1309	730		Place Ph II Parcels A, B, C + D Summit Foundation
23074 Nov 11, 1987	She	Foundation					1310	223	Certificate of the Stone Cherokee Park
23724 Nov 16, 1987	"			T. Croft	David B. Mann etal	1310	625		Lot 46 Keowee Ave.
24143 Nov 19, 1987	"	David R.	etal		John T. Bell etal	1310	847		PT Lot 33 Stone Lake Dr. Stone Lake Hgts Sec 3
" "	"	Diane W.	etal		" "	1310	847		
24646 Nov 23, 1987	"	David R.			ally impact for Alice Carole Looper J. Metz Looper	1311	116		Parcel Gibson Ave. Lot 37 Lot 17 Harnely St. Also
29353 Dec 28, 1987	"	Charles B.	+	Rita L.	Small Business Administration	1312	886		PT Lot 23 Pinckney St.

# REVERSE or GRANTEE Index to Deeds — Greenville County, S. C.

REG. U. S. PAT. OFFICE *Chas McCott* County Indexes Since 1888  
An Identifying Trade Mark

Open at Proper Tab according to First Letter or Letters of Name and refer to Buff Sub-Index sheet for page reference.

COTT FAMILY NAME INDEX No. 75 © 1949  
MADE BY THE COTT INDEX COMPANY, COLUMBUS, OHIO  
SOLD BY PHOTO COPY SUPPLY, MAULDIN, S. C.

FILE NUMBER DATE OF RECORD	GRANTEES FAMILY NAMES	GIVEN NAMES ABCDEFGHIJ	GIVEN NAMES JKLMNO	GIVEN NAMES PQRSTUVWXYZ	GRANTORS	BOOK	PAGE	No. of Acres	BRIEF DESCRIPTION, LOCATION, ETC. ( Not Warranted )
30729 Jan 6, 1988	Stone			Associates Harborough	William Edward Duncan et al	1314	714		Augusta Circle Pt Lots 1 & 2 Augusta Rd.
31436 Jan 14, 1988	"			R et al Veronika	Charles S. McKinney	1315	163		Butler Sp. Int Lot 96 McSwain Garden
31438 Jan 14, 1988	"			R et al Veronika	William D. McKinney	1315	164		Butler Sp. Int Lot 96 McSwain Garden Butler
31439 Jan 14, 1988	"			et al Veronika R	R Kelly McKinney Potter	1315	165		Butler Sp. Int Lot 96 McSwain Garden Butler
31792 Jan 18, 1988	"			et al Veronika	Gary C. McKinney	1315	360		Butler Sp. Int Lot 96 McSwain Garden
32264 Jan 21, 1988	"	David R			Della Burdette McKinney	1315	547		Park Lot 30 Bates Ave. Skyland
35645 Feb 11, 1988	"	David R			(Laura) Annie L. Cannon	1317	47		Lots 67 68 & 66 Hill St.
36224 Feb 22, 1988	"		Eugene Larry		Larry Todd Stone	1317	594		Bates Sp. Plat Larry E + Nancy D. Stone Int 5 acres, also Parcel A (4.00 acres)
36817 Feb 25, 1988	"		A. James		Mary A. B. Stone	1317	962		Power of attorney Dunklin County Dedication of Streets & Roads to
36708 Feb 24, 1988	"	Creek, Sub II		et al	Baterwood Builders Inc.	1	621		Dedication of Streets & Roads to
40854 Mar 23, 1988	"	Creek Sub. Sec II			Baterwood Builders Inc.	1320	117		Declaration of Covenants, Conditions & restrictions Stone Creek Sub Sec II Pebble Creek Ph II Sec I
"	"	"	"	"	"	1320	117		"
41838 Mar 30, 1988	"	David R.			Della Burdette McKinney	1320	639		Alley Lot 9 Allison Alley + Windsor
42950 Apr 5, 1988	"		Louis Kirk + Roger Hugh		Edward Randolph Stone	1321	314		Int 39.3 Acs Stone Dr + Solbins Rd. & Darby Circle + Holliday Dam Rd + west Chapman Rd. Dunklin Sp
"	"		"	"	"	1321	314		"
43515 Apr 8, 1988	"	Louise Frances			Helen Hood Collins	1321	586	1.54	Glen Collins Acres Plat Survey for



# REVERSE or GRANTEE Index to Deeds — Greenville County, S. C.

REG. U. S. PAT OFFICE *Chas McCott* County Indexes Since 1888 An Identifying Trade Mark

Open at Proper Tab according to First Letter or Letters of Name and refer to Buff Sub-Index sheet for page reference.


COTT FAMILY NAME INDEX No. 75 © 1949 MADE BY THE COTT INDEX COMPANY, COLUMBUS, OHIO SOLD BY PHOTO COPY SUPPLY, MAULBIN, S. C.

( )

FILE NUMBER DATE OF RECORD	GRANTEES FAMILY NAMES	GIVEN NAMES ABCDEFGH	GIVEN NAMES IJKLMNO	GIVEN NAMES PQRSTUVWXYZ	GRANTORS	BOOK	PAGE	No. of Acres	BRIEF DESCRIPTION, LOCATION, ETC. ( Not Warranted )
47840 May 5, 1988	Stone			<i>etal</i> Robert	Louise Cox Stone	1324	156		Circle League Ests Sub. Sville, Ga Lot 70 & 2 Hwy 276 + North Pliny
48789 May 5, 1988	"	<i>DeVayne</i> Dennis	+	Jonine P. Elaine	Threatt Enterprises Inc Personal Representative	1324	210		Lot 35 Fowler Fields Sub Sec Bradley St + Caren Dr.
48353 May 9, 1988	"			Sharon	Sharon Elaine Stone (E.E.)	1324	441		Deed of Distribution Pt Lot 2
48677 May 10, 1988	"			Manufacturing Co.	Eugene E. Stone III W. Daniel Garbrough Jr.	1324	620		Memorandum of Lease West Dulle
49332 May 13, 1988	"			Ward & Co.	Harold F. Hunt, Leg Master	1325	168		Pt lot 65+66 Arlington Hops see Deed Bk/320 pg 117
50860 May 19, 1988	"	Creek Sub. Sec II		<i>etal</i>	Gatewood Builders Inc.	1325	705		Amendment to Restrictions for Powderhorn Sec III
52610 May 31, 1988	"	David & Marsha			William D. Graham AKA June S. Amster	1326	592		Lot 126 Fredericksburg Dr Springs Subit.
53647 June 1, 1988	"	David & Mary			June A. Lynd	1326	897		Lot 11, Mauldin, Holly
56251 June 17, 1988	"	David R.			Elizabeth J. Kirsner Exec 3rd Estate of King S. Patton	1328	652		Specific Power of Attorney
57070 June 22, 1988	"	David R.			South Carolina Nat'l Bank as Tr 2/19 Elizabeth W. Allison	1329	120		Lot Sterling St.
57069 June 22, 1988	"	David R.			South Carolina Nat'l Bank Exec 3rd Estate of King S. Patton	1329	121		Lot Pinckney St.
57068 June 22, 1988	"	David R.			South Carolina Nat'l Bank Charleston SC	1329	122		Lots 2, 647 + Pt Lot 1 Bethell St Town
57082 June 23, 1988	"	David R.			Marty Matthews	1329	129		Lots 88-92 Brenton (Brenton) in Henderson County also Int in right acres in Greenville County also prop
57364 June 24, 1988	"	C. Rivers			<i>etal</i> Panther Mountain Pts.	1329	255	23.5	
57633 June 27, 1988	"			Manufacturing Co.	Sec of State of S.C.	1329	483		Articles of Merger
57634 June 27, 1988	"			"	Sec of State of S.C.	1329	491		Articles of Merger

# REVERSE or GRANTEE Index to Deeds — Greenville County, S. C.

REG. U. S. PAT. OFFICE *Chas McCott* County Indexes Since 1888 An Identifying Trade Mark

 Open at Proper Tab according to First Letter or Letters of Name and refer to Buff Sub-Index sheet for page reference.

COTT FAMILY NAME INDEX No. 75 © 1949  
MADE BY THE COTT INDEX COMPANY, COLUMBUS, OHIO  
SOLD BY PHOTO COPY SUPPLY, MAULDIN, S. C.

FILE NUMBER DATE OF RECORD	GRANTEES FAMILY NAMES	GIVEN NAMES ABCDEFGH	GIVEN NAMES IJKLMNO	GIVEN NAMES PQRSTUVWXYZ	GRANTORS	BOOK	PAGE	No. of Acres	BRIEF DESCRIPTION, LOCATION, ETC. ( Not Warranted )
881 July 6, 1988	Stone	David <sup>a</sup>		Virginia <sup>S.</sup>	A. M. Foreman <sup>etal</sup>	1330	597	0.03	Acc. Lake Lanier, Blessey Mt Sp. also rights & sub in easement also received easement also easement
" " "	"	"		"	"	1330	597		
1119 July 7, 1988	"	David R.			Sybil M. Stewart <sup>etal</sup>	1330	749		Lot 15 Harvley St.
1624 July 11, 1988	"	David R.			Carolina Investors, Inc.	1331	196		Lot 14 Harvley St.
3774 July 22, 1988	"			Patrick <sup>S. etal</sup>	William J. Patterson <sup>etal</sup>	1332	472		Lots 1 & 2 Blk D. Mayflower St & Sutton Dr. Rhena Vista
" " "	"			"	"	1332	472		Oak St. Ahney Mills Sec 2 Lot 422 less St. also Lot 10 & Lot 11
4121 July 25, 1988	"	David			Greenville County Redevelopment Authrity For Estate of Fred Thomas Jr.	1332	657		Blk A. Nichaltown
4214 July 25, 1988	"	David R.			Master W. Daniel Zerkovich	1332	711		Lots 16 & 17 Jefferson Hgts
5346 July 29, 1988	"		Todd Larry		Larry Eugene Stone	1333	457	5.0	Also chrt strip also easement Acres Near Baller Rd. Bates Sp.
6870 Aug 8, 1988	"	Donald A.			Martha Cook	1334	219		Cancellation of Bond for Title see Bk 1297 pg 998
" " "	"	Grace E.			"	1334	219		
9539 Aug 16, 1988	"	Castle <sup>cap</sup>			Bobbie J. Sloan <sup>etal</sup>	1335	150		Lease Agreement Dr. Clark Manor
9311 Aug 19, 1988	"	Henrietta <sup>H.</sup>			Perry T. Smith <sup>etal</sup>	1335	716		Lot 20 Janet Ct + Gerald
811869 Sept 2, 1988	"	Eugene E. <sup>Jr</sup>	R. Mary Jo		Debra F. Dill <sup>etal</sup>	1337	94		Agreement to Amend Shopping Center Reluctant
" " "	"	Charles B.			"	1337	94		
14546 Sept 21, 1988	"			Ward S. <sup>Jr.</sup>	Jae C. Marton <sup>etal</sup>	1338	643		Lot Perry Ave.

# REVERSE or GRANTEE Index to Deeds — Greenville County, S. C.

REG. U. S. PAT. OFFICE *Chas McCott* County Indexes Since 1888 An Identifying Trade Mark

Open at Proper Tab according to First Letter or Letters of Name and refer to Buff Sub-Index sheet for page reference.

COTT FAMILY NAME INDEX No. 75 © 1949  
MADE BY THE COTT INDEX COMPANY, COLUMBUS, OHIO  
SOLD BY PHOTO COPY SUPPLY, MAULDIN, S. C.

( )

FILE NUMBER DATE OF RECORD	GRANTEES FAMILY NAMES	GIVEN NAMES ABCDEFGHIJ	GIVEN NAMES JKLMNO	GIVEN NAMES PQRSTUVWXYZ	GRANTORS	BOOK	PAGE	No. of Acres	BRIEF DESCRIPTION, LOCATION, ETC. ( Not Warranted )
19074 Oct 17, 1988	Stone	David R.			Connie L. Burns	1341	344		Lot West Stone Ave
21336 Oct 31, 1988	"		Jr.	James A. & Vicki B.	James B. Johnson Co. Inc.	1342	732		Holly Tree Plantation Ph III Sec III Lot 48 Country Side Lane
23855 Nov 15, 1988	"	David R.			Ward S. Stone Sr. (Gouverneur)	1344	328		Northwood Lots 20 x 21 Ballinan St
24587 Nov 18, 1988	"			Jane M & J. Craft	W. St. C. Allen et al	1344	126		Sec 9 Springwood Cemetery Lot 55 Sec 7 also Lot 92
25873 Nov 29, 1988	"			Otis St.	William B. Stone	1345	563		Kreeler Mill Rd. Bates Sp. Reserved Life Estate 2 1/2 ac.
27866 Dec. 12, 1988	"	David Rivers et al			S. Thomas Harper	1346	664		Lot 1 McDaniel Ave & Lanneau Dr.
"	"	Charles B. et al			" " "	1346	664		
27979 Dec 12, 1988	"	Charles B.			Ray E. Altman Vance	1346	697		Lot Gibbs St
130751 Dec 30, 1988	"			W. Harold	Mary M. Stone	1348	564		37 Circle Dr Franklin Sts. Cont Lot 35 also Lot 34 Lot
771 Jan 6, 1989	"	Creek Sub.			Architectural Committee	1349	348		Waiver of side setback line
821 Jan 6, 1989	"	Charles B.			Thomas Edgar Mae	1349	353		Lot 10 Adams St also Lot 79 Donwood, also Lot 75 Balando Ave. Lot 63 Parker Rd.
"	"	" "			" " "	1349	353		
3101 Jan 23, 1989	"			Ward S.	For Carrie Lou Brown Master W. Daniel Garberough Jr.	1350	810		Davis Lot 3 & 4 prop of Otis
3913 Jan 27, 1989	"	Creek Sub.			Architectural Committee	1351	254		Deed Bk 1305 pg 622 Waiver of Restrictions see
6213 Feb 10, 1989	"			Louis St.	Ruth Irene Holcombe	1352	686	5.9	acres Old Baswell Rd.
6137 Feb 10, 1989	"			Ray Johnny	AKA Sannie Elizabeth Eades Estate of Frances Adams Eades	1352	638		Estates Lot 6 Sec 2 Coachman

# REVERSE or GRANTEE Index to Deeds — Greenville County, S. C.

REG. U. S. PAT. OFFICE *ChamCott* County Indexes Since 1888 An Identifying Trade Mark

Open at Proper Tab according to First Letter or Letters of Name and refer to Buff Sub-Index sheet for page reference.

COTT FAMILY NAME INDEX No. 75 © 1949  
MADE BY THE COTT INDEX COMPANY, COLUMBUS, OHIO  
SOLD BY PHOTO COPY SUPPLY, MAULDIN, S. C.

FILE NUMBER DATE OF RECORD	GRANTEES FAMILY NAMES	GIVEN NAMES ABCDEFGHIJ	GIVEN NAMES JKLMNO	GIVEN NAMES PQRSTUVWXYZ	GRANTORS	BOOK	PAGE	No. of Acres	BRIEF DESCRIPTION, LOCATION, ETC. ( Not Warranted )
6871 Feb 15/1989	Stone	L. David			By atty in fact Randall S. Stiller Edgar P. York	1353	10		Lot North Main St.
7669 Feb 21, 1989	"	Preston Marie Craig Nancy			etal John J. Middleton	1353	572		pt Lot 32 Lake Harbor Lot Carson St.
8779 Feb 28/1989	"	David			Gr. etal Junius H. Garrison	1354	327		pt Lot Church St. also South Vine + Cagle Sts.
8780 Feb 28/1989	"	David			Caroline B. Ellis	1354	329		Tract 1 W. Washington + Vine Sts.
11297 Mar 16, 1989	"		Jo Ann J.		Patricia S. Durham	1356	92	0.51 ac.	property of M. E. Durham II
11574 Mar 17, 1989	"		Mary Jo R.		Eugene Earle Stone Jr.	1356	233		Power of attorney
11573 Mar 17, 1989	"	Earle Jr Eugene			Mary Jo R. Stone	1356	237		Power of attorney
11572 Mar 17, 1989	"		Mary Jo R.		Eugene E. Stone Jr.	1356	241		Sec 2 Lot 56 Stone Lake Hts
11880 Mar 20/1989	"	Hilma			Estate of By P. R. Ruby A. Jarrester	1356	422		0.21 ac. abt Hwy 14 also 1.73 ac. abt Hwy 14 Deed of Distribution Int Lot 1 = Colonial Acres Sec III
11922 Mar 20/1989	"	Hollis A. Lucille B.			Charles D. Mace etal	1356	439		Lot 15 Wagon Wheel Dr.
13272 Mar 29/1989	"	David R.			Benjamin Eugene Jeter etal	1357	241		Lot Martin St.
13264 Mar 29/1989	"	David R.			Carolina Investors, Inc.	1357	243		pt Lot 56 Palmetto St.
13668 Mar 31, 1989	"	Hilma J.			Estate of By P. R. Ruby A. Jarrester	1357	650		Hwy 14 Deed of Distribution Int 14.8 acs
14105 Apr 3/1989	"	Nehorah W.			Louise H. Bell etal	1357	966		Lot 18 prop of O. P. Mills Park
16464 Apr 17/1989	"		Jo Ann J.		United Medical & Surgical Corp.	1359	155		Lot 8 Michael Dr. Michael Park
16711 Apr 19/1989	"		Jo Ann J.		Henry Lee Kirk	1359	303		Lot 11 Michael Dr. Michael Park

# REVERSE or GRANTEE Index to Deeds — Greenville County, S. C.

REG. U. S. PAT. OFFICE *Chas. McCall* County Indexes Since 1888 An Identifying Trade Mark

Open at Proper Tab according to First Letter or Letters of Name and refer to Buff Sub-Index sheet for page reference.

COTT FAMILY NAME INDEX No. 75 © 1949  
MADE BY THE COTT INDEX COMPANY, COLUMBUS, OHIO  
SOLD BY PHOTO COPY SUPPLY, MAULDIN, S. C.


( )

FILE NUMBER DATE OF RECORD	GRANTEES FAMILY NAMES	GIVEN NAMES ABCDEFGHIJ	GIVEN NAMES KLMNO	GIVEN NAMES PQRSTUVWXYZ	GRANTORS	BOOK	PAGE	No. of Acres	BRIEF DESCRIPTION, LOCATION, ETC. ( Not Warranted )
19019 May 2, 1989 19855	Stone	David R.			<sup>etal</sup> Charles Leonard Arms	1360	659		Sub. Potomac Ave. Lot 218 Pleasant Valley
May 8, 1989 " "	"	Charles B.			Tommy M. Stringer	1361	135		Lot 25 McDonald St. North Hills Sub.
" "	"	David R.			" " "	1361	135		
20366 May 10, 1989 " "	"	Charles B.			<sup>etal</sup> Harold Frederick <sup>Harper</sup> Norton	1361	379		Lot 27 Russell Ave. North Hills
" "	"	David R.			" " "	1361	379		
20795 May 12, 1989 20634	"	Charles B.			Rodney B. <sup>etal</sup> Ident 7c Idant 7. Ident	1361	635		Sawtooth Park Lot 30 Winton St now Elber St.
May 13, 1989 21557	"	David R.			Master W. Daniel Spabrough Jr.	1361	675		Lot Duex St.
May 18, 1989 21560	"	David R.			Hazel A. Vance	1362	114		Lot Brien & Proye Sts. 15 Cagle & Temple Sts.
May 18, 1989 215748	"	David R.			Orville L. Vance <sup>etal</sup>	1362	115		Lot 15 Cagle St also Pt Lot
June 14, 1989 26074	"		Investments		David W. Whitlock <sup>etal</sup>	1364	506		Lot 3, Green
June 15, 1989 27613	"	David R.			Nora Camille Manning <sup>etal</sup>	1364	752		Property Parcel 2 Academy St.
June 26, 1989 28680	"	David R.			Mary E. Patterson	1365	649		Parcels 1 & 3 E Ware St & also parcel, also parcel E. Court St Parcel 5 Main St also parcel E. M. Jordan
June 30, 1989 29623	"			J. one Ward 5.	Southeast Fed. Saving <sup>Bank</sup>	1366	291		
July 10, 1989	"	David			W. H. Hammett	1366	901		Quit Claim Lot 4 prop 3

(over)

# REVERSE or GRANTEE Index to Deeds — Greenville County, S. C.

REG. U. S. PAT. OFFICE *Chas. McCott* County Indexes Since 1888 An Identifying Trade Mark

 Open at Proper Tab according to First Letter or Letters of Name and refer to Buff Sub-Index sheet for page reference.

COTT FAMILY NAME INDEX No. 75 © 1949  
MADE BY THE COTT INDEX COMPANY, COLUMBUS, OHIO  
SOLD BY PHOTO COPY SUPPLY, MAULDIN, S. C.

FILE NUMBER DATE OF RECORD	GRANTEES FAMILY NAMES	GIVEN NAMES ABCDEFGHIJ	GIVEN NAMES JKLMNO	GIVEN NAMES PQRSTUVWXYZ	GRANTORS	BOOK	PAGE	No. of Acres	BRIEF DESCRIPTION, LOCATION, ETC. ( Not Warranted )
31886 July 21, 1989	Stone			Associates - Garbarough	Geraldine P. Crane Estate of F. P. R.	1367	977		Lot 13 Augusta Rd.
33739 Aug 2, 1989	"			Sharon	Emma B. Sigmund	1369	141		Paris Mtn Sp. Deed of Distribution Lot 1 Lot 24
34164 Aug 2, 1989	"	David R.			Sara C. Hunt	1369	254		Lot 12 S. Calhoun St. also
40327 Sept 7, 1989	"	David R.			Edwin Stephen Simpson By P.R.	1372	501		Lot 16 prop of W.M. Jordan et al Beavins Rd.
41110 Sept 12, 1989	"	Ann			Estate of Lee Stone as JW.	1373	20		Deed of Distribution 5.70 acres
41322 Sept 13, 1989	"	L. Louis B.		H.	Nancy P. Stone	1373	186	3.89	acres prop of Chene Stalcombe
41528 Sept 14, 1989	"	Cleveland	Norma		Allstate Insurance Co.	1373	290		Lot 21 Athelone Ave.
51363 Nov 13, 1989	"	Craig P.	Nancy M.		Harace Little et al	1379	323		Lot 32 Heathwood Attorney
53301 Nov 28, 1989	"	David R.		Cancelled Map & Survey # 41556 NIC 123 1520 pg 218	Elizabeth J. Stone	1380	612		General Durable power of Attorney
53263 Nov 28, 1989	"	Elizabeth J.			Elizabeth S. Riley	1380	620		General Durable power of Attorney
56351 Dec 15, 1989	"	Charles L.			Sadie R. Callahan	1382	621		Lot 26 Columbus Ave.
57031 Dec 20, 1989	"	Earline B.			J. B. Stone	1383	086		Byes Sp. Life Estate 12 acres Hwy 186