

INDIRECT or GRANTEE Index to Deeds — Greenville County, S. C.

REG. U. S. PAT. OFFICE *Chas. McCall* County Indexes Since 1888 An Identifying Trade Mark

☞ Open at Proper Tab according to First Letter or Letters of Name and refer to Buff Sub-Index sheet for page reference.

COTT FAMILY NAME INDEX No. 75 © 1949
MADE BY THE COTT INDEX COMPANY, COLUMBUS, OHIO
SOLD BY WALKER, EVANS & COGSWELL CO., CHARLESTON, S.C.

(A)

FILE NUMBER	DATE OF RECORD	GRANTEES FAMILY NAMES	GIVEN NAMES ABCDEFGH	GIVEN NAMES IJKLMNO	GIVEN NAMES PQRSTUVWXYZ	GRANTORS	BOOK	PAGE	No. of Acres	BRIEF DESCRIPTION, LOCATION, ETC. (Not Warranted)
16157	Jan. 7, 1975	Porter				Viola C Hoyt R. Porter	1012	710		Lot 1 Lumnview Ct.
17715	Jan. 28, 1975	"		Marie	Lillian	Sarah Allie Porter	1013	901		St. G'ville Tp. Lot 38 Blk "B" Gridley
17741	Jan. 28, 1975	"				Philip W Golden Eagle of G'ville	1013	927		in Golden Eagle Motor Club Lease of Restaurant + Lounge
20229	Mar. 3, 1975	"	H. D.			L. R. Fraser	1015	190		River, Cleveland Sp. 1/2 Int. Lot 5 = .25 Acre S. Saluda
25121	Apr. 30, 1975	"	Johnson			William A Keenly et al.	1017	220		"Kingswood Hills" Lot 14 Kingswood Dr. Sec III
26137	May 20, 1975	"	Hazel			B. E. Huff	1018	221		Lot Pittman Cir. Sec III "Belle Mead"
28222	Jun. 2, 1975	"	Eugene, Jr.		Phyllis B.	William Lowland	1019	143		Lot 329 Pine Creek Dr. Park "Sec 2" West Tp.
28223	Jun. 2, 1975	"	Edward			C. A. Prince et al.	1011	181		Lot 22 Church Dr. "Shirleywood"
29372	Jan. 12, 1975	"	James, Jr.			Ruonda Builders + Dev. Inc.	1019	747		"Poinsettia" Dr. Lot 279 Rainwood Dr.
30534	Jan. 25, 1975	"	Raymond			Ruonda C. Guy A. Porter	1020	273		Dr. "Poinsettia" Dr. 1/2 Int. Lot 277 Rainwood
6477	Sept. 9, 1975	"	Gilbert			Bobby Joe Jones	1023	874		Lot 10 "Northcliff"
8803	Oct. 2, 1975	"	Guy A			Ruonda C. Porter	1025	161		Poinsettia Hills Int. Lot 279 Rainwood Dr.
14053	Nov. 28, 1975	"			Jean M. + Ralph Jr.	E. M. West	1027	816		Giftstone Land Co. Part Lot 6 Craft St. Sec "C"
19633	Feb. 2, 1976	"			Joseph R	Betty Luongo Hahn	1031	14		Lot 51 "Homestead Acres."
	"	"			Mary G.	"	1031	14		
21090	Feb. 20, 1976	"	Bronda		James D.	James M. Rumion et al.	1031	851		1 Acre Wood Rd. Chick Opaga Tp.

INDIRECT or GRANTEE Index to Deeds — Greenville County, S. C.

(A)

REG. U. S. PAT. OFFICE *Chas McCott* County Indexes Since 1888 An Identifying Trade Mark


Open at Proper Tab according to First Letter or Letters of Name and refer to Buff Sub-Index sheet for page reference.

COTT FAMILY NAME INDEX No. 75 © 1949 MADE BY THE COTT INDEX COMPANY, COLUMBUS, OHIO SOLD BY WALKER, EVANS & COGSWELL CO., CHARLESTON, S.C.

FILE NUMBER DATE OF RECORD	GRANTEES FAMILY NAMES	GIVEN NAMES ABCDEFGHIJ	GIVEN NAMES JKLMNO	GIVEN NAMES PQRSTUVWXYZ	GRANTORS	BOOK	PAGE	No. of Acres	BRIEF DESCRIPTION, LOCATION, ETC. (Not Warranted)
22826 Mar. 9, 1976	Paetee			C. Reynolds	Guy R. Paetee	1032	750		"Poinsettia" S'ville 1/2 Int. Lot 279 Rainwood Dr
2542 Mar. 21, 1976	"					1031	101		
2702 Apr. 10, 1976	"					1043	227		
3471 Aug. 5, 1976	"	James E.			Helen V. Jarrell	1040	738	2.08	Walker Rd. O'Neal Sp. Acres = pt. tract 7.
3551 Aug. 5, 1976	"	Donald R.			Stie Elmer Late. et al	1040	770		Lot 18 "Jill North"
5198 Aug. 23, 1976	"	Donald E. + Judith			Gwen T. Miller, et al	1041	259		Lot 41 Great Glen Rd. Mills Poinsett Plant
7248 Sept. 14, 1976	"	Azalea et al.			A. J. Goff, Jr.	1042	806		Lot 103 Gates St. Albany Sec. II
7966 Sept. 22, 1976	"	Denise P. +		Paul H.	James W. Cross, et al	1043	264		Lot 27 Wooddale Forest "Oak Crest"
10453 Oct. 15, 1976	"	Dorothy + James E.			Jimmy Durham	1044	646		Lot 186 Lymhurst Dr "Banking Estate" Sec. I
12623 Nov. 2, 1976	"	Carole H. +		Devery J.	Cornelia M. Carnell	1045	786		Lot 5 Oak Shale Rd Sec. I Oakcrest
13613 Nov. 17, 1976	"	James E.			Willie C. Smith, et al	1046	271		Lot 21 Templewood Ln. Oaklawn Sp.
15863 Dec. 13, 1976	"	Betty B. + Jack R.			John Drayton Hopkins, et al	1047	809	13.72	Acres = tract 10 Alverson R.D. Oaklawn Sp.
15862 Dec. 13, 1976	"	Bobbie C. + Jayne B.			John Drayton Hopkins, et al	1047	811	12.25	Acres = tract 7 Alverson R.D. Oaklawn Sp.
15863 Dec. 13, 1976	"	Betty B. + Jack R.			John Drayton Hopkins, et al	1047	813	12.21	Acres = tract 9 Alverson B.D. Oaklawn Sp.
15863 Dec. 13, 1976	"	Betty B. + Jack R.			John Drayton Hopkins, et al	1047	815	11.56	Acres = tract 8 Alverson Rd. Oaklawn Sp.
15862 Dec. 13, 1976	"	Bobbie C. + Jayne B.			John Drayton Hopkins, et al	1047	817	9.50	Acres = tract 6 Alverson Rd.

INDIRECT or GRANTEE Index to Deeds — Greenville County, S. C.

REG. U. S. PAT OFFICE *Chas McCott* County Indexes Since 1888 An Identifying Trade Mark

 Open at Proper Tab according to First Letter or Letters of Name and refer to Buff Sub-Index sheet for page reference.


COTT FAMILY NAME INDEX No. 75 © 1949
MADE BY THE COTT INDEX COMPANY, COLUMBUS, OHIO
SOLD BY WALKER, EVANS & COGSWELL CO., CHARLESTON, S.C.

2
(B)

FILE NUMBER DATE OF RECORD	GRANTEES FAMILY NAMES	GIVEN NAMES ABCDEFGHIJ	GIVEN NAMES KLMNO	GIVEN NAMES PQRSTUVWXYZ	GRANTORS	BOOK	PAGE	No. of Acres	BRIEF DESCRIPTION, LOCATION, ETC. (Not Warranted)
19890 Jan 28, 1977	Porter	De Witt, et al			Lee Roy Overcash, et al	1050	229	}	Lot 4 Bishop Nags.
" " "	"	Gloria et al			" " "	1050	229		
21300 Feb 14, 1977	"		E. et al.	James	Done of Givelle McC Financial Services	1050	941		"Woodville Nags" Lot 13 Spruce St. Sec. 2
23634 Mar 8, 1977	"		E.	James	Danny S. Howard, et al	1052	335		Lot 5 Florida Ave. Houses, Sec II
23622 Mar 8, 1977	"		E.	James	Clarence J. Lockamy	1052	336		Lot 10 "D" St. Village
24003 Mar 11, 1977	"			Patricia G.	Katherine Pauline Porter	1052	533		Int. lot 9 Pittman Cir.
28748 Apr 26, 1977	"			Patricia B.	Sony Monroe Porter	1055	327		Int. lot Pittman Circle
29350 Apr 27, 1977	"			Rudie S.	W. D. Sankersley Percy W. Sankersley	1055	059		Block 10 + 11 + 12 + 13 + 14 + 15 + 16 + 17 + 18 + 19 + 20 + 21 + 22 + 23 + 24 + 25 + 26 + 27 + 28 + 29 + 30 + 31 + 32 + 33 + 34 + 35 + 36 + 37 + 38 + 39 + 40 + 41 + 42 + 43 + 44 + 45 + 46 + 47 + 48 + 49 + 50 + 51 + 52 + 53 + 54 + 55 + 56 + 57 + 58 + 59 + 60 + 61 + 62 + 63 + 64 + 65 + 66 + 67 + 68 + 69 + 70 + 71 + 72 + 73 + 74 + 75 + 76 + 77 + 78 + 79 + 80 + 81 + 82 + 83 + 84 + 85 + 86 + 87 + 88 + 89 + 90 + 91 + 92 + 93 + 94 + 95 + 96 + 97 + 98 + 99 + 100
31423 May 7, 1977	"		Edwards	James	Aida Mae Smith et al	1056	867		Block 7 Lot 28 (110) Sester St.
34415 June 13, 1977	"	Bessie B			J. Doyle Sellers, Jr	1058	409		Block VII Lot 7 Earley Bridge
34414 June 13, 1977	"	Bessie B			Jo Ann S. Skelton Jo Ann S. Skelton 31A Country Club, Inc.	1058	410		Lot 7 Earley Bridge Rd
34939 June 16, 1977	"	Opal A. & Spellen G.			Carolina Springs Golf & Country Club, Inc.	1058	714		"Country Club" Sec. II Lot 92 Carolina Way
623 July 7, 1977	"	Bilbert P			Carolina Springs Golf + Country Club, Inc.	1060	51	}	Lot 146, Carolina Way, Country Club "Sec II"
" " " "	"	Annette S.			" " "	1060	51		
6415 Aug 26, 1977	"			Kenneth C.	Carolyn H. James	1063	580		Lot 5 Pettigru St. "Boyce Lane"
6860 Aug 31, 1977	"		Jr. &	Melvin E. Sarah K.	Billy E. Gillespie, et al	1063	836		Lot 18 Cedar Terrace

INDIRECT or GRANTEE Index to Deeds — Greenville County, S. C.

(B) REG. U. S. PAT. OFFICE *Chas. McCall* County Indexes Since 1888 An Identifying Trade Mark

 Open at Proper Tab according to First Letter or Letters of Name and refer to Buff Sub-Index sheet for page reference.

COTT FAMILY NAME INDEX No. 75 © 1949
MADE BY THE COTT INDEX COMPANY, COLUMBUS, OHIO
SOLD BY WALKER, EVANS & COGSWELL CO., CHARLESTON, S.C.

FILE NUMBER DATE OF RECORD	GRANTEES FAMILY NAMES	GIVEN NAMES ABCDEFGHIJ	GIVEN NAMES JKLMNO	GIVEN NAMES PQRSTUVWXYZ	GRANTORS	BOOK	PAGE	No. of Acres	BRIEF DESCRIPTION, LOCATION, ETC. (Not Warranted)
8074 Sept. 12, 1977	Porter				<i>et al</i> Daryl W. Brooks	1064	609		"Westcliffe" Lot 79, Eastbourne Rd. 4, Pettigrew St. "Wayce Lawn" Quit Claim deed - Int. Lot 5 Blk
10974 Oct. 6, 1977	"		Kenneth		W. Richard James	1066	350		
14042 Nov. 4, 1977	"			Sadie S.	W. Lua Henderson, <i>et al</i>	1067	927	}	Tract C = 0.550 acres. Fork Shoak Rd. also quit claim Int. R/W and road bed
"	"			"	"	1067	927		
14043 Nov. 4, 1977	"			Sadie S.	Harry L. Henderson, <i>et al</i>	1067	929	}	Tract A = 3.135 acres also Tract B = 0.226 acres Fork Shoak Rd. also quit claim Int. in R/W + Road bed
"	"			"	"	1067	929		
17329 Dec. 6, 1977	"	Horace A. + Joan E.			Jerry S. Sherman, <i>et al</i>	1069	692		"Forrester Woods" Mauldin, Dec. II Pt. lot 95, Pt. lot 98 Overbrook Rd. + acres
20217 Jan. 5, 1978	"	Betty B. + Jack R.			Milford D. Kelly	1071	392	2	Acres. Also 30 ft. R/W to ingress
22722 Feb. 1, 1978	"	Betty B. + Jack R.			Milford D. Kelly	1072	919		Easement Agree. Dec. II
24017 Feb. 15, 1978	"	Gordell P. + Muriel J.			Jim Vaughn Enterprises, <i>et al</i>	1073	686		Lot 3 Pecan Hill Dr. "Holly Tree"
24507 Feb. 20, 1978	"			<i>et al</i> Roger G.	Hordon E. Mann	1073	922	}	3 Acres Robertson Rd.
"	"			<i>et al</i> Sharon R.	"	1073	922		
25946 Mar. 6, 1978	"	Denise P.			Paul H. Porter, <i>et al</i> S/A Westminster Co. a T. C. Corp.	1074	785		Lot 68 Avondale Forest Dec. II
28228 Mar. 27, 1978	"			Wesley V.	Westminster Company, <i>et al</i>	1075	978		Lot 137 "Idlewild" Lynnes Tp.
28446 Mar. 28, 1978	"		James E.		Kenneth C. Porter	1076	102		Pt. Lots 17 + 20 Piney Mt. Rd. Chick Prop. "Hills Tp."
31329 Apr. 24, 1978	"		Neatie J. + Ralph B.		Louise B. Harren	1077	586		Pt. lot 21 9th St. Blk. A "Lee"

INDIRECT or GRANTEE Index to Deeds — Greenville County, S. C.

REG. U. S. PAT. OFFICE *Chas McCott* County Indexes Since 1888 An Identifying Trade Mark

👉 Open at Proper Tab according to First Letter or Letters of Name and refer to Buff Sub-Index sheet for page reference.

COTT FAMILY NAME INDEX No. 75 © 1949
MADE BY THE COTT INDEX COMPANY, COLUMBUS, OHIO
SOLD BY WALKER, EVANS & COGSWELL CO., CHARLESTON, S.C.

FILE NUMBER	DATE OF RECORD	GRANTEES FAMILY NAMES	GIVEN NAMES ABCDEFGHIJ	GIVEN NAMES KLMNO	GIVEN NAMES PQRSTUVWXYZ	GRANTORS	BOOK	PAGE	No. of Acres	BRIEF DESCRIPTION, LOCATION, ETC. (Not Warranted)
33540	May 10, 1978	Porter		Jerry E.		Myrna B. Boyd	1078	949		Sulzer Rd. Chick Spgs Tp.
34061	May 16, 1978	"			Sadie	Frances E. Potts	1079	250	6.10	Acres, ingress + egress reserved
34645	May 19, 1978	"			et al Ravonda G.	Bruce G. Young et al	1079	538		Lot 6 "Woodcliff"
39328	June 29, 1978	"	Claudette H.			A. Perry Porter	1082	178		Lot 13 Quinlan Dr. "Quinlan"
2546	July 25, 1978	"	Ernest S.			Fred E. Cohen	1083	751		Lot 11 Shaver Dr. Rd. Monaghan Lente
2950	July 27, 1978	"			Ruth R.	Eddie Gene Porter et al	1083	988		Lot 94 Floyd St. + Maria
6268	Aug 25, 1978	"	Betty S. + Leonard III		Thomas H.	Cottrhan + Darby Builders, Inc.	1086	126		Map I Lot 83 Briar Creek Rd. "Sugar Creek" Park
8746	Sept 18, 1978	"	Howard	+ Mary Ellen		Benny G. Morgan, et al	1087	988		Lot 5 Merrifield Dr. "Merrifield"
9303	Sept 21, 1978	"		Barbour James Steven + Teresa		J. Odell Shaver	1088	380		Sec II Lot 6 Brierstone Ct. "Woodhodge"
11427	Oct 10, 1978	"		James R.		General Motors Corp.	1089	626		Sec II "Mauldin" Lot 88 Basswood Dr. "Hillsborough"
17261	Dec 6, 1978	"		Jo Ellen H.		Country Club, Inc. Carolina Springs Golf +	1093	263		Lot Scuffletown Rd.
17262	Dec 6, 1978	"	Guy A.			Club, Inc. Carolina Springs Golf + Country	1093	264		Lot
19040	Dec 27, 1978	"	Bramlett M. + Kathy			Westminster Company, Inc.	1094	295		Lot 66 Oak Forest Sec. I 276)
21012	Jan 16, 1979	"	Gordell P.			G. D. Bishop	1095	450	.86	Ac. Laurens Rd. (S. C. Hwy.)
21784	Jan 23, 1979	"		Martin Joyce		Shan H. Martin	1095	882		Gen. Power of attorney
22675	Feb 2, 1979	"		James E.		William E. Jones, et al	1096	424		Easement "Riverside"

INDIRECT or GRANTEE Index to Deeds — Greenville County, S. C.

2

(C)

REG. U. S. PAT OFFICE *Chas McCott* County Indexes Since 1888 An Identifying Trade Mark

Open at Proper Tab according to First Letter or Letters of Name and refer to Buff Sub-Index sheet for page reference.

COTT FAMILY NAME INDEX No. 75 © 1949
MADE BY THE COTT INDEX COMPANY, COLUMBUS, OHIO
SOLD BY WALKER, EVANS & COGSWELL CO., CHARLESTON, S.C.

FILE NUMBER DATE OF RECORD	GRANTEES FAMILY NAMES	GIVEN NAMES ABCDEFGHIJ	GIVEN NAMES KLMNO	GIVEN NAMES PQRSTUVWXYZ	GRANTORS	BOOK	PAGE	No. of Acres	BRIEF DESCRIPTION, LOCATION, ETC. (Not Warranted)
22674 Feb. 2, 1979	Porter		James E.		William E. Jones, et al	1096	426		Lot 2 Cedar Lane Rd. Less pt. D'ville
23247 Feb. 9, 1979	"	Heidi L.	Joseph D.		Builders + Developers, ^{shc.}	1096	739		Lot 187 "Westwood South" Sec. I North Ects. "Sec. II"
23366 Feb. 12, 1979	"	Christine M.	+ Vernon A.		James D. Sanders, et al	1096	781		Lot 10 Del Norte Rd. "Add. Del
23493 Feb. 13, 1979	"		Dadie D.		S. B. Carper, Dr.	1096	846	1.0	Acc. Hunt Sp. Dabkayn Sp.
23612 Feb. 14, 1979	"	Bobbie C. + Jayne B.			Charles W. Kellett, Dr.	1096	918	5.90	Acc. Tract 5 Alverson Rd.
26055 Mar. 12, 1979	"	Henry E.			Donald W. Drooms, et al	1098	233		Assignment of installment Contract for Sale of Real Estate
"	"	Capitola B.			" " "	1098	233		
26406 Mar. 15, 1979	"	Ethel M.			Clarence R. Porter	1098	488		Slopes "Blk B" Single Sp Lot 20 Zorline St. "Sunny
26405 Mar. 15, 1979	"	Ethel M.			Clarence R. Porter	1098	485		27, 29, 31 "Sunny Slopes Blk B" Single Sp. Lot 25 Zorline St. Also
27802 Mar. 28, 1979	"	H. D.			S. A. Fraser	1099	401		River Cleveland Sp. Ant. Lot 5 (.25 Acc.) S. Saluda Hgts.
943 July 10, 1979	"		James Edward		Claude R. Rogers	1106	427		Lot 101 Main St. "Norwood
1250 July 12, 1979	"		Juan M. + Ralph D.		J. + Co. Executors Jo Y. Parketon, et al	1106	543		Lot 41 W. Craft St. "Hillside Terrace"
1921 July 17, 1979	"		Philip W.		B. C. Hall, et al	1106	885		Lot 30 + pt. Lot 32 Allata Ave. Way "Forester Woods" Sec. II Mauldin
3303 July 30, 1979	"	Horace A.	+ Joan E.		B. F. Buffkin	1108	101		Lot 96 Hilder Creek Dr. + Pinetraw
6642 Aug 24, 1979	"	Frank D.	+ Kay S.		Premier Investment Co. Inc.	1110	85		Lot 43 "Edwards Forest" Sec. I Park
6943 Aug 28, 1979	"	Hayden D., Jr.	+ Patricia M.		Morris B. Pothin	1110	236		Pt. Lot 31 Mansfield Dr. "Mansfield

INDIRECT or GRANTEE Index to Deeds — Greenville County, S. C.

KEYS PRINTING CO., GREENVILLE, S. C.

Open at Proper Tab according to First Letter or Letters of Name and refer to Buff Sub-Index sheet for page reference.

(2)

FILE NUMBER	DATE OF RECORD	GRANTEES FAMILY NAMES	GIVEN NAMES ABCDEFGHIJ	GIVEN NAMES JKLMNO	GIVEN NAMES PQRSTUVWXYZ	GRANTORS	BOOK	PAGE	No. of Acres	BRIEF DESCRIPTION, LOCATION, ETC. (Not Warranted)
12792	Oct. 18, 1979	Porter	Cordell P. &	Mulland		James H. Lane et al	1113	803		Mason Hyde Brook I Lots 10 & 11 & Pt. Lot 7 behind one
13867	Oct. 25, 1979	"	Bobby C.			J. P. Kellett J. P. Kellett	1114	277		3 Tracts, Rocky Fork Rd.
13868	Oct. 25, 1979	"	Bobby C.			J. P. Kellett	1114	276		Int Lot
13564	Oct. 25, 1979	"	Bobby C.			J. P. Kellett	1114	274	51.11	Hawtown
16084	Nov. 13, 1979	"		Trustee Kenneth C.		Pamela Lambell Laycock	1115	420		Acres Cr. Drillingwood & Acres" Grove Sp.
26028	Feb 29 1980	"		James E.		James Kirkpatrick	1121	345		Lot 9 Leone Ave
30924	Apr. 21 1980	"	Betty B. &	Jack R.		West Carolina Home Bldrs	1124	321		Lot 174 "Heritage Lake"
35147	June 6, 1980	"		Jna. L. et al		Robert W. Vinson et al	1127	123		Tennac, Sec. 2 Lot 38 N. Wingate Rd. "Pecan"
840	July 10, 1980	"			Sodius.	Francis E. Potts	1128	912	16.10	Acres
4536	Aug. 15, 1980	"		Edward James		Claude R. Rogers	1131	316		Lot Lee Rd. Chick Spg. Tp.
4536	Aug. 15, 1980	"		Edward James		Claude R. Rogers	1131	317		Hammitt Lt. Lot Cor. Poinsett Hwy &
5604	Aug. 25, 1980	"		Judith P.		56 Westminster Co. & m.c. Corp. Westminster Co. Me.	1131	834		Lot 53 "Chesterfield Ests" Sec. IV
7143	Sept. 5, 1980	"		Edward James		Claude R. Rogers	1132	657		Parcel Hall Rd
7132	Sept 5, 1980	"		Edward James		Claude R. Rogers	1132	712		Paris Mt. Rd. also Lot
9179	Sept 23, 1980	"		Edward James		Claude R. Rogers	1133	992		Lot Cr. Benscombe Rd (Hwy 25) & old Mt. Rd.
11277	Oct. 9, 1980	"	Elizabeth K &	Ralph C, Jr.		John C. Wolf et al	1135	179	4	Lots 59 & 60 + Pt. 58 & 61 Old Paris 3 easments R/W's acres Butler St. Glassy Mt. Tp. also

INDIRECT or GRANTEE Index to Deeds — Greenville County, S. C.

(D)

KEYS PRINTING CO., GREENVILLE, S. C.

Open at Proper Tab according to First Letter or Letters of Name and refer to Buff Sub-Index sheet for page reference.

FILE NUMBER DATE OF RECORD	GRANTEES FAMILY NAMES	GIVEN NAMES ABCDEFGH	GIVEN NAMES IJKLMNO	GIVEN NAMES PQRSTUVWXYZ	GRANTORS	BOOK	PAGE	No. of Acres	BRIEF DESCRIPTION, LOCATION, ETC. (Not Warranted)
13720 Oct 31 1980	Porter			Jr. Melvin E	Management, Inc. Lynch Relocation	1136	528		Sec IV Lot 145 Chapman Rd. Chanticleer
15035 Nov. 14, 1980	"	Carol K.			Jerry L. Porter	1137	297		Int. lot 5 fork Shoals Rd. Add " Bk 14
15695 Nov. 21, 1980	"	Cordell			Jackie D. Highley	1137	710		Int lot 5 Pittigum St. Boyce Lawn Virginia Reid Estate.
26085 Jan 12 1981	"			Kaye R. et al	Lawrence Reid	1140	581		Assignment of Int. in & to Gladys
20082 Jan. 12 1981	"			Kaye R. et al	Lawrence Reid	1140	580		Int lot Parkins Mill Rd. By-Pass
21489 Jan. 28, 1981	"			James E.	Claude R. Rogers et al W.M. Hedley and	1141	589		Lot old Buncombe Rd. & Hwy 25
22043 Feb. 3, 1981	"			Ralph S.	Bankers Trust of SC	1142	79		Bond for Title - Lot Rowley St. Sec. II Simpsonville Austin Tp.
29867 Apr. 24 1981	"	Betty B.		Jack R.	Donald E. DeKoeper et al	1146	920		Lot 135 Sherondale Lane Westwood Horiz. Prop Reg.
32853 May 27, 1981	"	Donald G. & June M.			Coltran & Darby Builders, Inc.	1148	846		Unit 16-B Sugar Creek Villas
33446 June 2, 1981	"	Heneva			Henry McCullough	1149	160		Lot #7 Hammett Rd.
1819 July 21, 1981	"	C. Blanche		Annelle S. Lankford REMC	10-20-81 #9929 C. Curtis Porter	1152	150		Power of attorney
3977 Aug. 13 1981	"	Edward			Leroy Cannon Realty, Inc.	1153	471		Lot Pondus Dr. Santt Tp.
4079 Aug. 14, 1981	"	Francis		William H.	Roger L. Gregg, et al	1153	519		Lot 54 Bankhart St. "Cutler Ridge"
5532 Aug. 31 1981	"	Earl A.				1154	342		affidavit - Sueded Bl. 1101 pp. 25 Blc. 6
8471 Oct. 5, 1981	"			James E.	Randy Brent Bodnar	1156	210		Lot 46 (42) Badger St. Duran Mills Edisto St. Shannon Terrace
8727 Oct. 6, 1981	"				Ralph S. Jr. Remar, Inc.	1156	337		Pl. lots 25 & 26 Brookview Cir &

INDIRECT or GRANTEE Index to Deeds — Greenville County, S. C.

REG. U. S. PAT. OFFICE *Chas. M. Cott* County Indexes Since 1888
An Identifying Trade Mark

Open at Proper Tab according to First Letter or Letters of Name and refer to Buff Sub-Index sheet for page reference.

COTT FAMILY NAME INDEX No. 75 © 1949
MADE BY THE COTT INDEX COMPANY, COLUMBUS, OHIO
SOLD BY WALKER, EVANS & COGSWELL CO., CHARLESTON, S.C.

(E)

FILE NUMBER DATE OF RECORD	GRANTEES FAMILY NAMES	GIVEN NAMES ABCDEFGHIJ	GIVEN NAMES JKLMNO	GIVEN NAMES PQRSTUVWXYZ	GRANTORS	BOOK	PAGE	No. of Acres	BRIEF DESCRIPTION, LOCATION, ETC. (Not Warranted)
9929 Oct. 20, 1981	Porter	C. Blanche			C. Curtis Porter	1157	88		Attorney Revocation of Power of Woods" Sec. II Mauldin
11724 Nov. 11, 1981	"	Norace A. Joan E.			B. F. Buffkin	1158	150		Lot 98 Over Creek Rd. Forrester
13957 Dec. 14, 1981	"	James W.			Georgia W. Brown	1159	407		Lot Ponder's Dr. Gantt Tp.
15951 Jan. 12, 1982	"			a Ky. Corp. Paint Co.	Russell C. Lash, et al	1161	36		Lot Hwy 29
18110 Feb. 12, 1982	"			Sadie S.	Bernice Ball	1162	383		Lot 34 Southwood Acres
19902 Mar. 5, 1982	"			Ralph S.	William H. Henley, et al	1163	490		Lot 36 Rowley St.
22465 Apr. 7, 1982	"	Betty B. Jack R.			Milford D. Kelly, et al	1163	54		Lot 13 Botany Woods
23064 Apr. 15, 1982	"			Willie Mae	George Thomas David Williams	1165	406		Power of attorney
23063 Apr. 15, 1982	"			Willie Mae Properties	Jo Ann Williams	1165	408		Power of attorney Shamrock Acres Extn.
23940 Apr. 27, 1982	Porter's			Rental	Carl P. Moody Country Club, Inc.	1165	996		Lot 68 Country Club Drive Eats Sec. II
25997 May 21, 1982	Porter	Guy A. Joellen G.			Carolina Springs Golf &	1167	301		Lot 141 Carolina Way Country
28592 June 21, 1982	Porter	Joyce M.			Sloan H. Martin	1168	925		General Durable Power of Attorney
28674 June 22, 1982	Porter			Water Co. Inc.	Jo Ellen D. Porter	1169	20		Parcel
29615 June 22, 1982	Porter			Water Co. Inc.	Guy S. Porter Country Club, Inc.	1169	26		Parcel
28676 June 22, 1982	"			Water Co. Inc.	Carolina Springs Golf &	1169	56		Strip
28830 June 23, 1982	"	Nerise P.		Paul H.	Nerise P. Porter	1169	112		Lot 68 "Woodale Forest" Sec. II

INDIRECT or GRANTEE Index to Deeds — Greenville County, S. C.

(E) REG. U. S. PAT OFFICE *Chas McCott* County Indexes Since 1888 An Identifying Trade Mark

 Open at Proper Tab according to First Letter or Letters of Name and refer to Buff Sub-Index sheet for page reference.

COTT FAMILY NAME INDEX No. 75 © 1949
MADE BY THE COTT INDEX COMPANY, COLUMBUS, OHIO
SOLD BY WALKER, EVANS & COGSWELL CO., CHARLESTON, S.C.

FILE NUMBER DATE OF RECORD	GRANTEES FAMILY NAMES	GIVEN NAMES ABCDEFGHIJ	GIVEN NAMES IJKLMNOP	GIVEN NAMES QRSTUVWXYZ	GRANTORS	BOOK	PAGE	No. of Acres	BRIEF DESCRIPTION, LOCATION, ETC. (Not Warranted)
839 July 12, 1982	Porter	Carolyn H.	or	Russell F.	James Leary Builders, Inc.	1169	966		Princeton Lot 340 Hillpine Drive
2251 July 28, 1982	"	Joyce Martin	et al		Ruby Edwards Martin	1170	872		Gen. Sarah Power of atty with 95' Strip over Creek Rd. Forest Woods
6365 Sept. 14, 1982	"	Joan E.			Horace A. Porter	1173	771		Int. Lot 96 Pinestraw Way, also Lot 98 &
8838 Oct. 11, 1982	"	May A.	Jo Ellen G.		Jimmy O. Bayne	1175	510		2 parcels
15461 Dec. 27, 1982	"	Anna			Mrs. Julia Cooper	1179	620		General Power of attorney
22142 Mar. 7, 1983	"	Anna			Julia McDaniel Cooper	1183	820		Int. Lot E. McIbee Ave.
22142 Mar. 7, 1983	"	Anna			Julia McDaniel Cooper	1183	821		Int. Lot Sterling St. Also Lot
22142 Mar. 7, 1983	"	Anna			Julia McDaniel Cooper	1183	822		Lot 6 Judson St. (Judson Alley)
23813 Mar. 21, 1983	"	Joyce Martin	et al		Ruby Edwards Martin	1184	766		Lot 4 1/2 Acks Paris Mt. Tp.
25161 Apr. 1, 1983	"			Polly Anita	Jeff L. Creech	1185	473		Lot 27 Green Forest Sec. C
26888 Apr. 15, 1983	"	Joyce M.			School Dist of Greenville County S.C.	1186	469		Quit Claim Deed Strip Less: Pt.
33392 June 9, 1983	"	Cordell P.	et al		Southern Bank & Trust Co.	1189	947		Lot E Washington Street Mt. Jo.
4723 Aug. 9, 1983	"	B.C.			Nathan Morgan for Alan J. Calhoun Greenville County Tax Collector, Jr.	1194	73		Lot 925 Wellesley Dr. Glassy
4721 Aug. 9, 1983	"	B.C.			Morgan for R. Kenneth Cobb Greenville Co. Tax Collector, Jr. Nathan	1194	75		Lot Gin Rd.
4720 Aug. 9, 1983	"	B.C.			Morgan for Alan J. Calhoun, et al Greenville Co. Tax Collector, Jr. Nathan	1194	77		Lot 926 Wellesley Dr.
5849 Aug. 18, 1983	"	C. Blanche			F.H.A. Celina E. Turner Celina E. Perminston	1194	678		General Power of Attorney

INDIRECT or GRANTEE Index to Deeds — Greenville County, S. C.

KEYS PRINTING CO., GREENVILLE, S. C.

Open at Proper Tab according to First Letter or Letters of Name and refer to Buff Sub-Index sheet for page reference.

()

FILE NUMBER DATE OF RECORD	GRANTEES FAMILY NAMES	GIVEN NAMES ABCDEFGHIJ	GIVEN NAMES KLMNO	GIVEN NAMES PQRSTUVWXYZ	GRANTORS	BOOK	PAGE	No. of Acres	BRIEF DESCRIPTION, LOCATION, ETC. (Not Warranted)
7009 Aug 30, 1983	Porter			Jean E.	Gatewood Builders Inc.	1195	296		Walden Pond, Lot 5 South Walden Pointe,
8089 Sept 8, 1983	"			Brendy Y + James D.	Oda Wood Davis	1195	973		Di. Wood Rd Taylor, Chick Soper
10549 Sept 29, 1983	"			Cordell P + Miriel J.	Jesse C. Plauden	1197	355		Sec II Lot 47 E. Seven Oaks Charleston
15605 Nov 11, 1983	"			James R. etal	Russell S. Brock etal	1200	355	}	Lot 764 yellowwood Dr Simpsonville Austin Sp.
" "	"			Melaine H. etal	" " "	1200	355		
19609 Dec 20, 1983	"			Arthur W.	a se. pts. Kelley Co.	1202	813		St. Lot Cw S. Hudson St + Wellborn O'Neal Sp.
20037 Dec 23, 1983	"			Herman L.	Southern Bank + Trust Co. etal	1203	201		Tract 4 May's Bridge Rd.
24610 Feb 9, 1984	"			Bobbie C. etal	a pts Trullingwood Realty Co.	1206	76	}	Lot 37, Shadowmere, Dr. Trullingwood, Sec 1
" "	"			Elizabeth Jane Brooks etal	" "	1206	76		
24610 Feb 9, 1984	"			Bobbie C. etal	a pts Trullingwood Realty Co	1206	77		
" "	"			Elizabeth Jane Brooks etal	" " "	1206	77	}	2.06 Acres, Reedy Fork Rd.
25795 Feb 22, 1984	"			Robert A. etal	Bobby Lee Cox	1206	689		
" "	"			Sharon L. etal	" " "	1206	689	}	1.01 Acres McElhaneey Rd. Few Acres
30879 Apr 4, 1984	"			Nick	Nettie S. Woods Management Corp.	1209	816		
32651 Apr 19, 1984	"			Darisa L. + John W.	Equitable Relocation	1210	786		Lot 95 Also: Lot 96 Also: 98
34172 May 1, 1984	"			Melvin E. + Sarah L.	Sam J. Crain	1211	615		Lot 7 Cherokee Forest Add.

INDIRECT or GRANTEE Index to Deeds — Greenville County, S. C.

KEYS PRINTING CO., GREENVILLE, S. C.

Open at Proper Tab according to First Letter or Letters of Name and refer to Buff Sub-Index sheet for page reference.

FILE NUMBER DATE OF RECORD	GRANTEES FAMILY NAMES	GIVEN NAMES ABCDEFGHIJ	GIVEN NAMES JKLMNO	GIVEN NAMES PQRSTUVWXYZ	GRANTORS	BOOK	PAGE	No. of Acres	BRIEF DESCRIPTION, LOCATION, ETC. (Not Warranted)
36573 May 21, 1984	Porter				Billy C. Hill ^{etal}	1212	782		Lot 383 Del Norte Sec III
38057 June 1, 1984	"			Peggy Lynn	William Keith Porter	1214	113		Stone Estate Lots 21, 22 + 23 Druid St. Sec
39494 June 14, 1984	"	George O. + Louise N.			Ronnie Dennis Cox ^{etal}	1214	856		Pastures Lot 18 Rangesview Cir. Green
10672 Oct 8, 1984	"	Betty B. + Jack R.			W. N. Leslie, Inc.	1223	632		Lot 15 Harrogate Hills
11703 Oct 18, 1984	"			Sue Phyllis	Emme Crawford	1224	337		Power of Attorney Harris Prop. Firm
12743 Oct 29, 1984	"		Linda S.		Cathman + Kirby Builders Inc. Bryant, Inc.	1225	35		Unit 34-A Sugar Creek Villas
12874 Oct 30, 1984	"	Anthony P.			Century 21, Bentley Case	1225	114		Lot
14337 Nov 12, 1984	"		James		Russell S. Brock ^{etal}	1226	186		Sec IV S'ville Lots 765 + 766 Westwood
19715 Jan 2, 1985	"		James Steven	^{etal}	Jack R. Porter ^{etal}	1230	275		Lot 15 Harrogate Hills
22186 Jan 28, 1985	"	Cardell			Herman Lee	1231	870		2 Parcels, Dakota Hills
22821 Feb 1, 1985	"	Cody Jr. +	Sandra N.		The Farris Corp.	1232	219		Lot 80 Widgefield, Sec II
24172 Feb 18, 1985	"	Brenda Y. + James D.			James M. Lunion ^{etal}	1233	04	10.34	Aces Wood Rd. Chick Sps Jr.
26042 Mar 5, 1985	"		Gerry E.		James K. Brinkley ^{etal}	1234	262		Lot 57 Roland Lot
30012 Apr 5, 1985	"	Jean M. + Ralph S.	Jr.		Fulco Homes, Inc.	1236	686		Deninger Place, Sec 13 Lot 326 Brigham Creek Dr
29915 Apr 5, 1985	"	Jean M. + Ralph Jr.			Co. ^{etal} Jo Y. Parketon	1236	619		Unit Alley Lot 41 W. Craft St. Aces Quit Claim
29721 Apr 5, 1985	"	Jean M. + Ralph S. Jr.			James E. Moore Jr.	1236	620		Pt Lot 39 W. Craft St.

INDIRECT or GRANTEE Index to Deeds — Greenville County, S. C.

REG. U. S. PAT. OFFICE *Chas McCotts* County Indexes Since 1888
An Identifying Trade Mark

 Open at Proper Tab according to First Letter or Letters of Name and refer to Buff Sub-Index sheet for page reference.

COTT FAMILY NAME INDEX No. 75 © 1949
MADE BY THE COTT INDEX COMPANY, COLUMBUS, OHIO
SOLD BY WALKER, EVANS & COGSWELL CO., CHARLESTON, S.C. ()

FILE NUMBER	DATE OF RECORD	GRANTEES FAMILY NAMES	GIVEN NAMES ABCDEFGHIJ	GIVEN NAMES KLMNOPQ	GIVEN NAMES RSTUVWXYZ	GRANTORS	BOOK	PAGE	No. of Acres	BRIEF DESCRIPTION, LOCATION, ETC. (Not Warranted)
31257	Apr 17, 1985	Porter	Richard			Ruth E. Porter Ruth E. Cassidy	1237	483		Fresh Meadow Farms Sec 1 cont Lot 104 High Valley Blvd. woods Sec 1, Mansfield
132481	Apr 29, 1985	"	Eugene Jr. Edward		+ Phyllis B.	Alex A. Mass et al	1238	174		Lot 21 Boulder Rd. Jarvester
135793	May 24, 1985	"			John C. et al	Ronnie A. Pulliam et al	1240	215		Lot 12
"	"	"			Jean A. et al	" " "	1240	215		
37529	June 10, 1985	"			Thomas A.	Daniel G. Porter et al	1241	349		St. cont pt Lots 24 & 25 Bequum
138786	June 20, 1985	"			Sadie S.	James H. Cable	1242	308		Lot white Horse Rd.
1739	July 16, 1985	"	David			Tommy D. Robinson et al	1244	238		Maple Sec. I Lot 141 Pine Creek Dr. Belle
5017	Aug 12, 1985	"	Bramlett M.			Westminster Co. Inc.	1246	328		Sec 1 Lot 126 Brookfield East
5554	Aug 19, 1985	"	Donald R.			Jean B. Porter	1246	630		Sec 2 Richmond Hills cont Lot 31 Konnarock Cir
6945	Aug 21, 1985	"			Kathy D.	Bramlett M. Porter	1246	965		Sec 1 cont Lot 126 Brookfield East
9102	Aug 28, 1985	"	Eddie Gene			Charles E. Hunt et al	1247	443		Lot 186
9739	Sept 16, 1985	"			James E.	Neal P. Simmons	1248	835		Lots Sec 2. cont Lot 13 Woodville
11482	Sept 19, 1985	"			Nick	L & P Enterprises, Inc. Pension Plan + Trust	1249	122		Property Lots 3 + 7 Also Personal
17523	Oct 2, 1985	"			Michael	Authy in fact James M. Allison Charles B. Campbell	1250	219		Mills Sec C Lot 51, E. Seventh St. Woodside
	Oct 2, 1985	"				Richard J. et al Marie et al Theresa	Carolina Builders & C. Inc.	1250	238	Lot 2 Burning Bush Rd Jarvester Farms
"	"	"				" " "	" " "	1250	238	

INDIRECT or GRANTEE Index to Deeds — Greenville County, S. C.

REG. U. S. PAT. OFFICE *Chas McCath* County Indexes Since 1888 An Identifying Trade Mark

Open at Proper Tab according to First Letter or Letters of Name and refer to Buff Sub-Index sheet for page reference.

COTT FAMILY NAME INDEX No. 75 © 1949
MADE BY THE COTT INDEX COMPANY, COLUMBUS, OHIO
SOLD BY WALKER, EVANS & COGSWELL CO., CHARLESTON, S.C.

FILE NUMBER DATE OF RECORD	GRANTEES FAMILY NAMES	GIVEN NAMES ABCDEFGHIJ	GIVEN NAMES JKLMNO	GIVEN NAMES PQRSTUVWXYZ	GRANTORS	BOOK	PAGE	No. of Acres	BRIEF DESCRIPTION, LOCATION, ETC. (Not Warranted)
12891 Oct 14, 1985	Porter	Dianna L.	+ W. Leroy	Ernest C. Vernon ^{etal}		1250	871		Lot 4 Liberty Park
15650 Nov 4, 1985	"	Dixie M.		Wilma R. Gault		1252	708	20.77	ac Hwy 418
17954 Nov 26, 1985	"	Helen H.		Gary A. Hester		1254	53		Lot 71 Parker Rd.
18518 Dec 2, 1985	"	Burg W. & Joellen S.		J. B. J. Enterprises		1254	427		Sec 6-7 Lots 71-36 & 71-37 Wypoawick
19236 Dec 9, 1985	"	Henry E. ^{etal}		Administrators of Veterans' Affairs		1254	832		Lot 32 Maryan Circle Kaland Hgts.
"	"	Capitola B. ^{etal}		" " "		1254	832		
22021 Jan 2, 1986	"	Kimberly B.	Raymond C.	The Vista Co. Inc.		1256	731		Sec 1/25 Brookfield East
22233 Jan 3, 1986	"	James E.		David M. Edens ^{etal}	By atty in fact Tom Bibbs	1256	890		Lot 74 Belmont Hgts Sec II
22268 Jan 6, 1986	"	E. Gr Melvin + Sarah L.		Bank of Amer		1256	927		Lot 145 Chanticles Sec 4
23389 Jan 15, 1986	"	David B.		D.L. Doble Co. Inc.		1257	621	92.53	ac. Winkler Sp. easement
24973 Jan 29, 1986	"	Nick		Red Oak Ltd. Pts.		1258	616	4.64	ac Boothills Rd. also easement
24972 Jan 29, 1986	"	Nick		William R. Fairbanks ^{etal}		1258	617	7.65	ac Boothills Rd also easement
34877 Apr 24, 1986	"	Doyle R.	+ Pamela A.	Thomas D. Christopher		1264	846		Int 2.4 ac E. Butler Ave. road in
41550 June 11, 1986	"	Joel Dwight		Randy L. Hardin		1268	466		Lot 96 San Souci Mnt. Sp.
42317 June 17, 1986	"	Joyce Martin		Frank C. Martin		1268	884		Int Tract A = 1.92 ac Paris = 0.52 ac Paris mt. Sp.
42317 June 17, 1986	"	Joyce Martin		Frank C. Martin		1268	886		Int Tract A = 17.91 ac Tract A-1

REVERSE or GRANTEE Index to Deeds — Greenville County, S. C.

REG. U. S. PAT. OFFICE *Chas McCott* County Indexes Since 1888 An Identifying Trade Mark

Open at Proper Tab according to First Letter or Letters of Name and refer to Buff Sub-Index sheet for page reference.

COTT FAMILY NAME INDEX No. 75 © 1949
MADE BY THE COTT INDEX COMPANY, COLUMBUS, OHIO
SOLD BY PHOTO COPY SUPPLY, MAULDIN, S. C.

()

FILE NUMBER DATE OF RECORD	GRANTEES FAMILY NAMES	GIVEN NAMES ABCDEFGH	GIVEN NAMES IJKLMNO	GIVEN NAMES PQRSTUVWXYZ	GRANTORS	BOOK	PAGE	No. of Acres	BRIEF DESCRIPTION, LOCATION, ETC. (Not Warranted)
42318 June 17, 1986	Porter			Joyce Martin	Frank C. Martin	1268	888		= 0.10 ac Paris Mt Sp. Int Tract E = 2.22 ac Tract 3
175 July 1, 1986	"			Joseph R. Jr. et al	Preston B. Baker et al	1269	989		Lot 15 Courtney Circle, Casa Roma Esta
" "	"			Mary D. et al	" " "	1269	989		
872 July 7, 1986	"	Edward			Joyce Martin Porter	1270	500	2.74	Sp. Acres Gibson Rd. Paris Mt
5726 Aug 8, 1986	"			J.W. + Valorie W.	Francis E. Deubar et al	1272	26		Sub 3 Sub lot 2 E. North St, also
8761 Aug 29, 1986	"	Margan Dale			Lawrence M. Kentz et al	1274	677		Lot 25 Ellendale Ave.
1986 Sept 5, 1986	"	Doyle		+ Pamela A.	Child's World Unlimited	1275	206	.25 ac	E. Butler Rd. Mauldin
12753 Sept 29, 1986	"	Ethel J		+ Randall E. Knight	Westminster Co. Inc	1276	905		Lot 14 Lakeside Pl 1
16546 Oct 23, 1986	"			Steven James + Virginia	Balentine Brothers Bldrs Inc.	1279	88		Lot 22 Pebble Valley
17815 Oct 31, 1986	"			William Barry et al	The Vista Company Inc The Vista Co. Inc.	1279	758		Lot 118 Silverleaf Sec 3
" "	"			Sharon A. et al	" " "	1279	758		
18110 Nov 3, 1986	"	Bobby + Kathryn			Richard J. Watson Jr.	1279	918		Dark Place also easement Lot 17 New Suncombe Rd.
20202 Nov 17, 1986	"	D. Nick			William H. Thompson et al	1281	23		pt Lots 3 + 4 Grant Sp.
21991 Dec 1, 1986	"			et al Valorie W.	Francis E. Deubar	1281	996		Deed BK 1273 pg 36 Sub lot 2 E. N. St. also lot 3, Arroyo Dr. Woodbury Center
24957 Dec 15, 1986	"	A. B. Co Inc.			The A. B. Co. Inc.	1283	227		Sub 10 = 15.38 ac present + Mississippi
30965 Jan 28, 1987	"	Cardell P. et al			Larry H. Cooke	1287	317		Int Lot E. Washington St

REVERSE or GRANTEE Index to Deeds — Greenville County, S. C.

REG. U. S. PAT. OFFICE *Chas McCott* County Indexes Since 1888
An Identifying Trade Mark

Open at Proper Tab according to First Letter or Letters of Name and refer to Buff Sub-Index sheet for page reference.

COTT FAMILY NAME INDEX No. 75 © 1949
MADE BY THE COTT INDEX COMPANY, COLUMBUS, OHIO
SOLD BY PHOTO COPY SUPPLY, MAULDIN, S. C.

FILE NUMBER DATE OF RECORD	GRANTEES FAMILY NAMES	GIVEN NAMES ABCDEFGH	GIVEN NAMES IJKLMNO	GIVEN NAMES PQRSTUVWXYZ	GRANTORS	BOOK	PAGE	No. of Acres	BRIEF DESCRIPTION, LOCATION, ETC. (Not Warranted)
35427 Mar 2, 1987	Porter			<i>etal</i> Jerry R.	JHJ Corporation	1289	380		Lot 106 Berea Forest Sec 2
" "	"			<i>etal</i> Jeresa	" "	1289	380		
37855 Mar 16, 1987	"	Graz		Mechanical Inc.	Thomas H. Porter <i>etal</i>	1290	414		Plots 24+25 Bynum St.
48746 Mar 12, 1987	"			E. St. Melvin & Sarah	Billy C. Hill <i>etal</i>	1294	677		Lot 156 Pebble Creek Pt 1 Pebble Creek
55432 June 12, 1987	"	Gary D.		Jane C.	Bill Brady <i>etal</i>	1297	347		Lot 185 Applejack Lane Mt. Zion
3240 July 17, 1987	"			L. Jimmie	Edward Porter <i>etal</i>	1300	68	2.74	acs. Gibson P.d. Paris
5306 July 29, 1987	"	Wayle A.			Donna M. McDougle <i>etal</i>	1301	103	97 ac.	Dunklin Ridge Rd
5321 July 29, 1987	"	Wayle R.	+		Paula A. Rachel Suddeth	1301	105		Int 97 ac.
5299 July 29, 1987	"	Wayle R.	+		Paula A. Mattie Lee K. McDougle <i>etal</i>	1301	106		Int 97 ac.
5300 July 29, 1987	"	Wayle R.	+		Paula A. Lorena Bonnell	1301	107		Int 97 ac.
5301 July 29, 1987	"	Wayle R.	+		Paula A. Frances McDougle <i>etal</i>	1301	108		Int 97 ac.
5304 July 29, 1987	"	Wayle R.	+		Paula A. Melend Johnson <i>etal</i>	1301	109		Int 97 ac.
5316 July 29, 1987	"	Wayle R.	+		Paula A. Eunice S. McDougle <i>etal</i>	1301	110		Int 97 ac.
5323 July 29, 1987	"	Wayle R.	+		Paula A. Joyce McDougle Stoddard	1301	111		Int 97 ac.
5325 July 29, 1987	"	Wayle R.	+		Paula A. Katherine McDougle Whikel	1301	112		Int 97 ac.
5310 July 29, 1987	"	Wayle R.	+		Paula A. Robert Child McDougle	1301	113		Int 97 ac.

REVERSE or GRANTEE Index to Deeds — Greenville County, S. C.

REG. U. S. PAT. OFFICE *Chas. McCall* County Indexes Since 1888 An Identifying Trade Mark

 Open at Proper Tab according to First Letter or Letters of Name and refer to Buff Sub-Index sheet for page reference.


COTT FAMILY NAME INDEX No. 75 © 1949
MADE BY THE COTT INDEX COMPANY, COLUMBUS, OHIO
SOLD BY PHOTO COPY SUPPLY, MAULDIN, S. C.

()

FILE NUMBER DATE OF RECORD	GRANTEES FAMILY NAMES	GIVEN NAMES ABCDEFGHIJ	GIVEN NAMES JKLMNO	GIVEN NAMES PQRSTUVWXYZ	GRANTORS	BOOK	PAGE	No. of Acres	BRIEF DESCRIPTION, LOCATION, ETC. (Not Warranted)
11923 Sept 8/1987	Porter				Richard W. W. Switzer ^{etal}	1304	516	0.456	acres Oaklawz Sp.
13412 Sept 16/1987	"	Abbie D	+	W. L.	Walter C. Evinizer ^{etal}	1305	246		Lot
14802 Sept 25/1987	"	Eleanor			Ruby B. Dill	1305	892		James G. Attorney
15734 Oct 1/1987	"	Doyle K.	+	Pamela A.	Chick's world Unlimited Inc Chick's world Unlimited Inc Betty in fact Barbara D. Taylor ^{etal}	1306	428	2.4	acs E. Butler Ave less .35
17197 Oct 9/1987	"	Eleanor			Ruby B. Dill In William B. Buford ^{etal}	1307	447		Lot 7 Blk E. Mills Ave
17086 Oct 9/1987	"	Betty B + Jack R.			Master W. Wainwright Jr.	1307	331		Lot 13 Botany Wood In.
23438 Nov 13/1987	Porter-Miller			Linda ^{etal}	James M. Copeland	1310	507	84.94	acs Saluda Sp.
27502 Dec 14/1987	Porter	Nanna Kay B.			Howard N. Baiter	1312	793		Lot 92 Sec 3 Spring St (Ave) Piedmont Mfg. Co. Village
" "	"	Donnie			" " "	1312	793		
33836 Feb 2/1988	"	Carolyn M + Keith A.			William San Miguel ^{etal}	1316	425		Burgess Hills, Greer Lot 52 Hillside Dr.
36701 Feb 25/1988	"			Joellen S.	William E. Kune ^{etal}	1317	911		Whisperwill Develop Sec 1 South Lot 2-13 Pheasant Way
37897 Mar 3/1988	"			Jerome Willie	Gov Roger Dale Wiley (NGM) Greenville County Probate Judge	1318	542		Conservatorship
44108 Apr 13/1988	"			Joellen	Guy Porter	1321	902		Guy Porter to Joellen Porter Sale of Partnership Interest
44107 Apr 13/1988	"			Joellen S.	Guy A. Porter	1321	901		Whisperwill Sec 6-7 Int Lots 1364-1372 Heron Dr
45715 Apr 25/1988	"			Nick	Molly N. Layne	1322	947	4.64	Acres Foothills Rd. also also reserved rights
45714 Apr 25/1988	"			Nick	Molly N. Layne	1322	948	7.65	Acres Foothills Rd. also easement

REVERSE or GRANTEE Index to Deeds — Greenville County, S. C.

REG. U. S. PAT OFFICE *Chas. McCott* County Indexes Since 1888 An Identifying Trade Mark

 Open at Proper Tab according to First Letter or Letters of Name and refer to Buff Sub-Index sheet for page reference.

COTT FAMILY NAME INDEX No. 75 © 1949
MADE BY THE COTT INDEX COMPANY, COLUMBUS, OHIO
SOLD BY PHOTO COPY SUPPLY, MAULDIN, S. C.

FILE NUMBER DATE OF RECORD	GRANTEES FAMILY NAMES	GIVEN NAMES ABCDEFGHIJ	GIVEN NAMES JKLMNO	GIVEN NAMES PQRSTUVWXYZ	GRANTORS	BOOK	PAGE	No. of Acres	BRIEF DESCRIPTION, LOCATION, ETC. (Not Warranted)
49695 May 16, 1988	Porter	Doyle R		Pamela A.	Wanda S. McDougle	1325	401		Plnt Prop of Doyle R. Porter, etal Lot Dunklin Bridge Rd.
49820 May 17, 1988	"		Ira J.		Larry S. Porter	1325	521		Woodside Mills Sub. Sec 7B Int lot 63 W. Fairth St.
52588 May 27, 1988	"		Joellen		Alexander Kelley	1326	425		Pheasant Way Lot W-53 Sec 6 - west Pebble Creek Ph XI. Sec I
50213 June 17, 1988	"		J. Stevens	Virginia	Gaterwood Builders, Inc.	1328	628		Lot 20, Stone Creek Sub. Sect
51932 June 21, 1988	"			Dawn	Virginia B. Mann	1329	596	5.35	Sp. Slot Branch Rd. Sluda
3742 July 22, 1988	"			Priscilla	Joe S. Thomason etal	1332	456		Acta Lot 24 + Pt Lot 25 Pickwick
9d 24 Aug 19, 1988	"	Eddie Martin			Tricie Rector Edwards	1335	652		Springwood Cemetery Lot 176 Sec R, Three grades
1d 74 Aug 24, 1988	"	Denise P		Paul H.	Sec 9 Housing + Urban	1336	07		Lot prop of Bradley S. Weeks etal
011291 Aug 31, 1988	"	Doyle R		+ Pamela A.	John Edward Chercrombe	1336	762	5.22	Acres East Butler Rd.
14075 Sept 19, 1988	"	Christine		+ Vernon	Robert L. Huggins etal	1338	369		+ Ira, Ave. Chick Spgs Sp. Lot 26 Cunningham Rd
19183 Oct 18, 1988	"		Jeanette	Roy	Ira S. Long etal	1341	425	2.45	Acres W Satmy 20 Grove Sp.
21035 Oct 28, 1988	"	Donald	Julia C.	etal	McCarter Resources +	1342	573		Unit 72 Bldg D. Furmen Place Ph 3
"	"		Linda	etal	"	1342	573		
28494 Dec 14, 1988	"		Joellen B.		First Citizens Bank + Trust Co	1347	62		Sec 1, Whipperwill Denig Co. Inc Lots 8-6, 8-7, 8-8, 8-10 + 8-11
28897 Dec 16, 1988	"	Cynthia	Randall	James	Louise E. Burns	1347	356		Also Pt. Lot 2, Spenn St. Lot 3 Sec 7. Woodville Hgts.
10235 Mar 8, 1989	"		Joellen B.		Carolina Springs Golf + Country Club Inc.	1355	477		Lot 1 Scuffletown Rd.

REVERSE or GRANTEE Index to Deeds — Greenville County, S. C.

REG. U. S. PAT. OFFICE *Chas. McClure* County Indexes Since 1888 An Identifying Trade Mark

Open at Proper Tab according to First Letter or Letters of Name and refer to Buff Sub-Index sheet for page reference.

COTT FAMILY NAME INDEX No. 75 © 1949
MADE BY THE COTT INDEX COMPANY, COLUMBUS, OHIO
SOLD BY PHOTO COPY SUPPLY, MAULDIN, S. C.

()

FILE NUMBER DATE OF RECORD	GRANTEES FAMILY NAMES	GIVEN NAMES ABCDEFGHIJ	GIVEN NAMES KLMNO	GIVEN NAMES PQRSTUVWXYZ	GRANTORS	BOOK	PAGE	No. of Acres	BRIEF DESCRIPTION, LOCATION, ETC. (Not Warranted)
13754 Mar 31 1989	Porter	Doyle R	x	Pamela A.	Richard G. Ross et al	1357	713		Rd. Lot New Berlin Springs
17033 April 26 1989	"	Jackie	etc		Robert E. Culbertson	359	510		Wendover Dr. Lake Fork Need of Distribution Lot No 2
18825 May 1 1989	"	Jeanette + Roy			Chas S. Long et al	1360	530	1.91	acres Grove Sp. Sec 1 South
19478 May 4 1989	"	Joellen G.			Larry H. Coriker et al	1360	931		Lot 8-9 Pleasant Way Way Sec 1 South
19481 May 4 1989	"	Joellen G.			Norman H. Jolly	1360	932		Lots 8-3 + 8-4 Pleasant D'ville
22068 May 22 1989	"			Sandra et al	Builders + Developers Inc.	1362	427		Lot 17 Westwood South Sec 2 + Baker Rd. Trullingswood Sec 2
26314 June 16 1989	"	B. Clyde + Jayne B.			Trullingswood Realty Co.	1364	878		Lots 139 + 140 Skybridge Dr. Harris Prop Reg.
33062 July 28 1989	"	Anthony			James M. Bruce III	1368	598		Unit 6 - B McDaniel Hgts.
37880 Aug 1 1989	"			Jay N. et al	Roger A. Rainey et al	1369	108	0.94	Acres McElhaney Rd.
"	"			Isabel J. et al	" " "	1369	108		
38299 Aug 28 1989	"	Clark			Annie Lee Clark	1371	449		Power of Attorney
44345 Oct 2 1989	"	Denise + Thomas H.			Betty Elvera Hall	1374	882		Lots 5 + 6
45412 Oct 9 1989	"	Eleanor D. et al		Ruby B. Dill	Barbara D. Taylor et al	1375	455		Quit Claim Lot 7 Mills Ave 9th St.
50129 Nov 6 1989	"			Ralph B.	Neatia S. Parter	1378	557		Need of Distribution Pt. Lot 21 + Whitmire Sts. City View
50130 Nov 6 1989	"			Ralph B.	Neatia S. Parter	1378	559		Need of Distribution Lot South
51682 Nov 15 1989	"			Jay N. et al	Roger A. Rainey et al	1379	532	0.94	Acres McElhaney Rd. see Bk 1369 pg 108
"	"			Isabel J. et al	" " "	1379	532		

REVERSE or GRANTEE Index to Deeds — Greenville County, S. C.

REG. U. S. PAT. OFFICE *Chas. McCott* County Indexes Since 1888
An Identifying Trade Mark

 Open at Proper Tab according to First Letter or Letters of Name and refer to Buff Sub-Index sheet for page reference.

COTT FAMILY NAME INDEX No. 75 © 1949
MADE BY THE COTT INDEX COMPANY, COLUMBUS, OHIO
SOLD BY PHOTO COPY SUPPLY, MAULDIN, S. C.

FILE NUMBER DATE OF RECORD	GRANTEES FAMILY NAMES	GIVEN NAMES ABCDEFGHIJ	GIVEN NAMES KLMNO	GIVEN NAMES PQRSTUVWXYZ	GRANTORS	BOOK	PAGE	No. of Acres	BRIEF DESCRIPTION, LOCATION, ETC. (Not Warranted)
53403 Nov 28, 1989	Porter		Margaret		Estate of W. J. Porter AKA William J. Porter William Jennings Porter	1380	712		Sixth St (anc) Woodside Mills Deed of Distribution Lot 10 west Ph 71
53402 Nov 28, 1989	"		Carolyn		Principal Mutual Life Ins Co.	1380	717		Unit 1 - A Woodwind Townhouses
54660 Dec 4, 1989	"		James R.		S. Sidney Barrett	1381	444		Lot 124 Hally Eggs Sub.