

INDIRECT or GRANTEE Index to Deeds — Greenville County, S. C.

REG. U. S. PAT. OFFICE *Chas McCott* County Indexes Since 1888 An Identifying Trade Mark

Open at Proper Tab according to First Letter or Letters of Name and refer to Buff Sub-Index sheet for page reference.

COTT FAMILY NAME INDEX No. 75 © 1949
MADE BY THE COTT INDEX COMPANY, COLUMBUS, OHIO
SOLD BY WALKER, EVANS & COGSWELL CO., CHARLESTON, S.C.

(A)

FILE NUMBER DATE OF RECORD	GRANTEES FAMILY NAMES	GIVEN NAMES ABCDEFGHIJ	GIVEN NAMES KLMNO	GIVEN NAMES PQRSTUVWXYZ	GRANTORS	BOOK	PAGE	No. of Acres	BRIEF DESCRIPTION, LOCATION, ETC. (Not Warranted)
15863 Jan. 2, 1975	Mann		Jal Ardon E		Consolidated Properties, Inc.	1012	550		Tract 1 = 10 lots Tammy Trl, Tract 2 = 1.18 ACS. Montellor Rd., Tract 3 = lot 51 Pine Rd., Abney Mills, ^{Plant} Remains
"	"	"	"	"	"	"	"	"	
17872 Jan. 30, 1975	"				John W. Mann, Jr.	1014	20		lot 1 W. ...
18480 Feb. 6, 1975	"				John Mann & Sons	1014	311		
14002 Feb. 13, 1975	"				Jordan E. Mann	1014	622		lot 4 ...
19243 Feb. 13, 1975	"				Nancy E. Benge	1014	721		lot ...
11241 Feb. 13, 1975	"				Willie R. Jenkins	1014	721		lot ...
20577 Mar. 6, 1975	"		Elaine		Markell C. Jenkins	1015	322		"Montevideo" lot 12 W. Seemie Rd.
22473 Apr. 1, 1975	"		David		Cecil B. Devico, et al	1016	197		lot 34 Co. Highland Rd + Waccamaw Ave.
"	"		Carol R		"	"	"	"	
22751 Apr. 2, 1975	"				Dames, Inc.	1016	298		"Jonestown Woods" Sec. II, Mauldin lot 140 Creepe Myrtle Ct.
24217 Apr. 18, 1975	"				Leila J. Goodenough	1017	5		"Linn's ..."
24982 Apr. 28, 1975	"				William C. Cotton	1017	420		County
26821 May 19, 1975	"				49er Ranch Development Corp.	1018	471	100	Acres. Prop. of ... 20 = 84 1/2 ACS. Saluda Tp.
28992 May 20, 1975	"				J. P. Rosper, et al.	1018	545		Acres. Saluda Tp. Abstract Edgewood ...
27193 May 21, 1975	"					1018	613		lot 2 Putnam Rd., restr. covenants see Deed 44 501 pg. 101 Agree to remove restr. covenants

INDIRECT or GRANTEE Index to Deeds — Greenville County, S. C.

(A)

REG. U. S. PAT. OFFICE *Chas. McCott* County Indexes Since 1888 An Identifying Trade Mark

Open at Proper Tab according to First Letter or Letters of Name and refer to Buff Sub-Index sheet for page reference.

COTT FAMILY NAME INDEX No. 75 © 1949
MADE BY THE COTT INDEX COMPANY, COLUMBUS, OHIO
SOLD BY WALKER, EVANS & COGSWELL CO., CHARLESTON, S.C.

FILE NUMBER DATE OF RECORD	GRANTEES FAMILY NAMES	GIVEN NAMES ABCDEFGHIJ	GIVEN NAMES JKLMNO	GIVEN NAMES PQRSTUVWXYZ	GRANTORS	BOOK	PAGE	No. of Acres	BRIEF DESCRIPTION, LOCATION, ETC. (Not Warranted)
29747 Jan. 17, 1975	Mann			Joseph S.	John F. Mann, et al	1019	968		2/3 int. lts 97, 98, 199 U.S. Hwy. 25 (Augusta Rd.) "Acorn Terrace"
"	"			"	" " " "	1019	969		
3522 Aug. 7, 1975	"	Beverly M.	+	Michael Raymond	Lillian O. Carroll	1022	449		Augering + Douglas prop. Lot 13 Phillips Lane, "University Hills"
5959 Sept. 2, 1975	"	Eloise R.			J. A. Mann	1023	623		Lot 99 Convent St. Blk C
7295 Sept. 17, 1975	"	Gordon E.			Lillian L. Coker	1024	369		Lot Tammy Trail
7406 Sept. 18, 1975	"	Gordon E.			Robert A. Bailey	1024	385		Int. Lts 1, 4, 5, 14 + 16 Tammy Trail Cherokee Mobile Home Ests. also 1.18 Acres Life Est. reserved in 1.18 Acres (D.C. Hwy. 41/6)
"	"	"			"Soc. of D.C.	1024	385		
10399 Oct. 17, 1975	"	Gordon E.			Miller Outdoor Advertising	1025	963	2.5	Acc. Cedar Lane Rd.
10529 Oct. 20, 1975	"			James W. et al.	Waccamaw, Lte. apts.	1026	95		Lot 53 Waccamaw Ave. "Augusta Cir." Gville Tp.
"	"			Kay J. et al.	" "	1026	95		
11899 Nov. 4, 1975	"	Gordon E.			Idelen Mangata	1026	747		plat G.D. Oymer lots 8 + 9 Laurel St. (Merino Ave)
11900 Nov. 4, 1975	"	Gordon E.			Frances Dean	1026	746		pt. lot 10 Butler St.
12105 Nov. 11, 1975	"	James E.			Elizabeth Dean	1026	373		plat lot 1000 St. Andrew
12106 Nov. 11, 1975	"	James E.			James Ray Gible	1027	203		lot 1000 "Lions Gate" lot 11 Old Church Rd
12107 Nov. 11, 1975	"	James E.			James Ray Gible	1027	204		James Ray Gible lot 11 Church Rd
14549 Nov. 4, 1975	"	Gordon E.			Robert A. Bailey	1028	100		Cherokee Mobile Home Ests. lot 9 Tammy Trail

INDIRECT or GRANTEE Index to Deeds — Greenville County, S. C.

REG. U. S. PAT. OFFICE *Chas. McCalls* County Indexes Since 1888 An Identifying Trade Mark

Open at Proper Tab according to First Letter or Letters of Name and refer to Buff Sub-Index sheet for page reference.

COTT FAMILY NAME INDEX No. 75 © 1949
MADE BY THE COTT INDEX COMPANY, COLUMBUS, OHIO
SOLD BY WALKER, EVANS & COGSWELL CO., CHARLESTON, S.C.

FILE NUMBER DATE OF RECORD	GRANTEES FAMILY NAMES	GIVEN NAMES ABCDEFGHIJ	GIVEN NAMES JKLMNO	GIVEN NAMES PQRSTUVWXYZ	GRANTORS	BOOK	PAGE	No. of Acres	BRIEF DESCRIPTION, LOCATION, ETC. (Not Warranted)
14802 Dec. 8, 1975	Mamm			Ray, et al. Jimmy	William J. Rivers	1028	290	}	Lot 47 Kingswood Dr. "Dramrock Acc."
"	"			et al. Judith W.	" "	1028	290		
17436 Jan. 8, 1976	"	Gordon E.			James Edward Posters	1029	931		Dr. + Valley Mt. near Jackson Mills Grille pt. lots 58 + 56 Co. Heatherly Mobile Home Exts."
17434 Jan. 8, 1976	"	Gordon E.			James A. Diggins, et al.	1029	933		lot 16 Lammey Trail "Cherokee "Savanna Woods" Dr. I. Mauldin
21869 Feb. 27, 1976	"	Daniel C.		James W.	Samuel A. Jurentine, et al.	1032	255		lot 10 Old Hickory Point "Savanna Woods" Dr. I. Mauldin
22233 Mar. 2, 1976	"	Gordon E.			Dick H. Johnson	1032	457		John P. Hills lot 1 Hunts Bridge Rd. "Cherokee Mobile Home Exts."
26861 Apr. 19, 1976	"	Gordon E.			Frances Dean	1034	883		lot 12 Lammey Trail
27472 Apr. 20, 1976	"	Amelia		M. et al.	Wm. D. Jurentine	1035	212		Lease Agreement Circle
27980 Apr. 29, 1976	"	Gordon			Julius J. Brown, et al.	1035	482		Lot 4 + Lot 5 Monahan Riverside to no. 1000 1/2 Dr. Wm. D. Jurentine
28368 May 4, 1976	"			Nancy B.	William W. Benge	1035	702		pt. tract 21 Lammey Trail "Savanna Woods" Dr. I. Mauldin
28619 May 6, 1976	"	Gordon			John M. Cummings, et al.	1035	856		lot 137 Riverwood Ct. "Savanna Woods" Dr. I. Mauldin
29352 May 11, 1976	"	Gordon E.			John M. Cummings, et al.	1035	856		"Savanna Woods" Dr. I. Mauldin
31095 June 1, 1976	"	Gordon E.			MA Nancy B. Benge Nancy B. Benge	1037	141		"White City View" lot 7 also lot 9 ymca st. Acc.
34150 June 21, 1976	"			Virginia B.	Saluda Valley Dr. S. 90	1038	834		lots 28 + 29 Shady Pass 291 + Alley Riverside Rd. N
6112 Sept 1, 1976	"	Gordon E.			J. J. McCarter, et al.	1042	208		lots 2 + 3 + pt. lot 1 River Bay St.
9119 Oct 4, 1976	"	Gordon E.			W. M. Webster, et al.	1043	967		lot 7 Hwy. 253 (Charleston)

INDIRECT or GRANTEE Index to Deeds — Greenville County, S. C.

I
(B)

REG. U. S. PAT. OFFICE *Chas. M. Cott* County Indexes Since 1888 An Identifying Trade Mark

Open at Proper Tab according to First Letter or Letters of Name and refer to Buff Sub-Index sheet for page reference.

COTT FAMILY NAME INDEX No. 75 © 1949
MADE BY THE COTT INDEX COMPANY, COLUMBUS, OHIO
SOLD BY WALKER, EVANS & COGSWELL CO., CHARLESTON, S.C.

FILE NUMBER	GRANTEES FAMILY NAMES	GIVEN NAMES ABCDEFGHIJ	GIVEN NAMES JKLMNOPQ	GIVEN NAMES RSTUVWXYZ	GRANTORS	BOOK	PAGE	No. of Acres	BRIEF DESCRIPTION, LOCATION, ETC. (Not Warranted)
9277 Oct. 5, 1916	Mamm	David B.			James A. Mamm et al. for Mollie T. Casson	1044	50		"Park Place" Blk. W. of S. 11 th St. Lot 9 Shaw St. (Main St.) (Open Hwy.)
9442 Oct. 16, 1916	"	Jordan E.			W. Wayne Swann, et al.	1044	145		lots 2 + 3 U.S. Hwy. 276 Fairview Sp.
10280 Oct. 13, 1916	"	Jordan E.			Dianne Bryant	1044	556		Lot 4 Weather Circle Rd.
12575 Nov. 5, 1916	"	Jordan E.			Winston Cox	1045	724	83.60	Acc. Jesso pt. Robertson Cir.
13188 Nov. 12, 1916	"	Jordan E.			Robert Bailey, et al.	1046	51	0.73	Acc. Dix Cir. & former Park Sville
14029 Nov. 22, 1916	"	Friedrich + w. John P. et al.		Sheila T. et al.	Bobby Joe Floyd et al. at the Pottigau Farm & pt. et al.	1046	592		lot 55 Helen St. Direct
14635 Nov. 30, 1916	"				Raymond E. Putman	1047	29		lot 3 Blk. IV Pottigau St.
15182 Dec. 6, 1916	"	David B.			H B A Properties, et al.	1047	292	}	lot 23 Forest Lane
"	"	Carole R. et al.			" "	1047	292		"Meyers Park" Sec. II
15498 Dec. 8, 1916	"	Jordan E.			Ed Matcalf	1047	461		Acc. S. C. Hwy. 414 Tract = 2.36 Acc. & also 0.49
16087 Dec. 13, 1916	"	Jordan E.			Dorance Dean	1047	903		"Rutherford Park" lot 21 Happy Ave. Hwy 2018 Rd.
17019 Dec. 23, 1916	"	Jordan E.			Kenneth C. Peters as IR.	1048	451	25.9	Acc. Cor. Cross River & Pine Ave. Extr.
17816 Jan. 4, 1917	"	Jordan E.			Nancy B. Mamm	1049	43	1.7	Acc. tract S Edgemont Sville Tp.
22276 Feb. 23, 1917	"	Audrey J.			James T. Mamm, Jr.	1051	517		lot 4 Palmer St. "Ansonville" Junction Tp.
24731 Mar. 18, 1917	"	Doris W. + William		Johnny R.	J. Odell Shaver	1053	31		lots 57 + 58 Hawthorne Cir.
28710 Apr. 25, 1917	"	Fritz +		Shelia J.	Mid-State Homes, Inc.	1055	283	0.85	Acres, Pallard Rd.

INDIRECT or GRANTEE Index to Deeds — Greenville County, S. C.

REG. U. S. PAT. OFFICE *Chas McCott* County Indexes Since 1888
An Identifying Trade Mark

Open at Proper Tab according to First Letter or Letters of Name and refer to Buff Sub-Index sheet for page reference.

COTT FAMILY NAME INDEX No. 75 © 1949
MADE BY THE COTT INDEX COMPANY, COLUMBUS, OHIO
SOLD BY WALKER, EVANS & COGSWELL CO., CHARLESTON, S.C.

(C)

FILE NUMBER	DATE OF RECORD	GRANTEES FAMILY NAMES	GIVEN NAMES ABCDEFGHIJ	GIVEN NAMES JKLMNOPQ	GIVEN NAMES RSTUVWXYZ	GRANTORS	BOOK	PAGE	No. of Acres	BRIEF DESCRIPTION, LOCATION, ETC. (Not Warranted)
29097	Apr 28, 1977	Mann	Gordon E.			Marion L. Powell - Jr.	1055	513		Tract U.S. Hwy. 276
29826	May 4, 1977	"			Thomas C.	James M. Mann ^{et al.}	1055	941		Lot 17 Langley Hgts. "Shemung J. Oak."
29909	May 5, 1977	"	Gordon E.			Cecil B. Carver	1055	980		Lot 81 Country Club Dr.
29999	May 5, 1977	"		Nancy B.		Ethel W. Banko	1056	31		Lot
30450	May 10, 1977	"	David B.	et al.		HBA Properties, Inc.	1056	325		"Park" Sec. I Lot 21 Forest Lane "Meyers"
30776	May 12, 1977	"	Gordon E.			Emmett L. Smidlen	1056	495		Lot 9 Cedar Lane Rd. (7 Lloyd St.)
30876	May 13, 1977	"	Gordon E.			Joseph Ray Nibdon ^{et al.}	1056	534		Lot 1 Monaview Cir.
32486	May 27, 1977	"	David B.	et al.		Marion Associates ^{a pto.}	1057	399		2 tracts Grove Tp.
"	"	"	Carol R.	et al.		" "	1057	399		
1379	July 13, 1977	"		Joyce		Vivian Anne Manley	1060	524		"Highland" Blk D Lots 11 & 13 Jessup Ave. 1 st Ave Park Pl. Greenville Tp.
1714	July 15, 1977	"	Gordon E.			Jerry W. Howard	1060	703		Lot 5 Blk 2 H.S. Hwy. 25 "Addlewild"
2955	Jul. 28, 1977	"	David B.	et al.		Realistic Builders, Inc.	1061	339		Lot 113 Prestbury Dr.
"	"	"	Carol R.			" " "	1061	339		
3872	Aug. 4, 1977	"	Audrey J.			Clifford Earl King, et al	1061	864		"Park" Lot 106 DuPont Dr. "Shaqueema"
5123	Aug. 16, 1977	"	Gordon E.			George A. Weathers	1062	656		Lots 1 & 2 Sullivan St. Springview Cemetery
6160	Aug. 25, 1977	"			Wayne D.	Farman University	1063	400		Cemetery Dead - Lot 64-6

INDIRECT or GRANTEE Index to Deeds — Greenville County, S. C.

I
(C)

REG. U. S. PAT. OFFICE *Chas McCott* County Indexes Since 1888
An Identifying Trade Mark


Open at Proper Tab according to First Letter or Letters of Name and refer to Buff Sub-Index sheet for page reference.

COTT FAMILY NAME INDEX No. 75 © 1949
MADE BY THE COTT INDEX COMPANY, COLUMBUS, OHIO
SOLD BY WALKER, EVANS & COGSWELL CO., CHARLESTON, S.C.

FILE NUMBER DATE OF RECORD	GRANTEES FAMILY NAMES	GIVEN NAMES ABCDEFGHIJ	GIVEN NAMES IJKLMNO	GIVEN NAMES PQRSTUVWXYZ	GRANTORS	BOOK	PAGE	No. of Acres	BRIEF DESCRIPTION, LOCATION, ETC. (Not Warranted)
7417 Sept. 2, 1977	Mann	Dordon E.			Jessy Louise Howard	1064	139		Pt. Lot 15 Eli St.
7449 Sept. 6, 1977	"		Opal A.		Eva Lawson Allen	1064	282		Power of atty
7726 Sept. 8, 1977	"	Dordon			Brett Boggs, et al	1064	398		Int. Inact = 0.81 A.
7721 Sept. 8, 1977	"	Dordon			Frances Jeffords	1064	399		Int. Inact = 0.81 A.
7722 Sept. 8, 1977	"	Dordon			Clara J. Jordan et al	1064	400		Int. Inact = 0.81 A.
7723 Sept. 8, 1977	"	Dordon			Margaret Hawkins	1064	401		Int. Inact = 0.81 A.
7724 Sept. 8, 1977	"	Dordon			Ruth M. Erskine	1064	402		Int. Inact = 0.81 A.
7725 Sept. 8, 1977	"	Dordon			Ruth Doyne, et al	1064	403		Int. Inact = 0.81 A.
7716 Sept. 8, 1977	"	Dordon			Jeanne E. Phillips D/H Wm. Marchbanks	1064	404		Int. Inact = 0.81 A.
7717 Sept. 8, 1977	"	Dordon			Walter Marchbanks	1064	406		Int. Inact = 0.81 A.
7718 Sept. 8, 1977	"	Dordon			Peter Marchbanks	1064	407		Int. Inact = 0.81 A.
7719 Sept. 8, 1977	"	Dordon			Frank Marchbanks et al	1064	408		Int. Inact = 0.81 A.
7720 Sept. 8, 1977	"	Dordon			Julie Rittle	1064	409		Int. Inact = 0.81 A.
7714 Sept. 8, 1977	"	Dordon			Agnes M. Watson	1064	410		Int. Inact = 0.81 A.
7715 Sept. 8, 1977	"	Dordon			Bessie Rind	1064	411		Int. Inact = 0.81 A.
7713 Sept. 8, 1977	"	Dordon			William C. Rush, et al	1064	412		Int. Inact = 0.81 A.

INDIRECT or GRANTEE Index to Deeds — Greenville County, S. C.

REG. U. S. PAT. OFFICE *Chas McClellan* County Indexes Since 1888 An Identifying Trade Mark

 Open at Proper Tab according to First Letter or Letters of Name and refer to Buff Sub-Index sheet for page reference.

COTT FAMILY NAME INDEX No. 75 © 1949
MADE BY THE COTT INDEX COMPANY, COLUMBUS, OHIO
SOLD BY WALKER, EVANS & COGSWELL CO., CHARLESTON, S.C.


I
(J)

FILE NUMBER DATE OF RECORD	GRANTEES FAMILY NAMES	GIVEN NAMES ABCDEFGHIJ	GIVEN NAMES JKLMNOPQ	GIVEN NAMES RSTUVWXYZ	GRANTORS	BOOK	PAGE	No. of Acres	BRIEF DESCRIPTION, LOCATION, ETC. (Not Warranted)
7912 Sept. 8, 1977	Mann	Gordon			Elizabeth Smith	1064	413		Int. Inact = 0.81 A.
8142 Sept 12, 1977	"	Gordon E.			Nancy B. Mann	1064	637	0.6	Acc. + 0.9 Acc Edgemont Ave Jordan Mill Village Sec. 6
11470 Oct. 11, 1977	"	Gordon E.			Sandra B. Medlin, et al	1066	568		Set 58 cor. Fourth St. + D. St.
12940 Oct. 26, 1977	"	David B. et al			John A. Burke, et al	1067	360		Set 117 Aldenwild Ave. "Aldenwild"
" "	"	Carol R. et al			" "	1067	360		
13233 Oct. 27, 1977	"	Harvin G. et al			Norma M. Campbell	1067	556		Power of Attorney
13764 Nov. 2, 1977	"	David B. et al			Realistic Bldg. Inc.	1067	760		Set 11 Aldenwild Ave. "Aldenwild"
" "	"	Carol R. et al			" "	1067	760		
14863 Nov. 14, 1977	"	Gordon E.			M. C. Reynolds	1086	343	41.5	7 1/2 Acres State Hwy. 101 Highland Pendleton St. Realty Assn. Blk R
15969 Nov. 22, 1977	"	Gordon E.			Lucey W. Means	1068	893		Pt. lot 11 Arlington Ave. "Camilla Park"
16176 Nov. 23, 1977	"	Gordon E.			Franklin D. Mitchell, et al	1069	11		Pt. lot 36 Flora Ave. McGullough Hgts. Hillville Tp.
18977 Dec. 22, 1977	"	Gordon E.			Larry E. Bowling	1070	627		Set 34 Adels St. (Throve) See IV Chick Springs Tp.
19129 Dec. 27, 1977	"			Virginia B.	M. G. Center	1070	748		Set 75 Sule Dr. "Peace Haven" Blk.) Hillville Tp. Blk B
20594 Jan. 10, 1978	"	Gordon E.			Sgt Larry Richard Bowling Larry E. Bowling	1071	623		Pt. Set 20 McRee Blk. (Kick, "Hester-Monaghan Mills" Sec. 1 Hillville)
21760 Jan. 23, 1978	"	Gordon E.			Mickey Foister, et al	1072	358		Set 67 cor. Front St + Peace St. Monaghan
24497 Feb. 20, 1978	"	Gordon E.			Charles R. Callahan, et al	1073	917		Int. Strip J. P. Stevens + Co. Inc.

INDIRECT or GRANTEE Index to Deeds — Greenville County, S. C.

J
(A)

REG. U. S. PAT. OFFICE *Chas McCott* County Indexes Since 1888
An Identifying Trade Mark

 Open at Proper Tab according to First Letter or Letters of Name and refer to Buff Sub-Index sheet for page reference.

COTT FAMILY NAME INDEX No. 75 © 1949
MADE BY THE COTT INDEX COMPANY, COLUMBUS, OHIO
SOLD BY WALKER, EVANS & COGSWELL CO., CHARLESTON, S.C.

FILE NUMBER DATE OF RECORD	GRANTEES FAMILY NAMES	GIVEN NAMES ABCDEFGHIJ	GIVEN NAMES JKLMNO	GIVEN NAMES PQRSTUVWXYZ	GRANTORS	BOOK	PAGE	No. of Acres	BRIEF DESCRIPTION, LOCATION, ETC. (Not Warranted)
25811 Mar. 6, 1978	Mann	Carol R.			Henry B. Brown ^{et al}	1074	684		Lot 1 Williams St. & Bates Rd.
27085 Mar. 16, 1978	"	Gordon E.			Frank Pearce	1075	379		Lot 6 Cor. Floyd + Charleston Sts. "Mobile Home Estate"
27113 Mar. 16, 1978	"	Gordon E.			Thomas J. Manley	1075	393		Lot 2 Jammy Trail "Cherokee Terrace"
27510 Mar. 20, 1978	"	David B. et al			William A. Vaughn	1075	622		Lot 33 Brookview Cir. "Shannon"
27840 Mar. 22, 1978	"	Gordon E.			James M. O'Dell, Adm. CTA	1075	752		Lot S.C. Hwy 276 Bates Sp.
28890 Mar. 31, 1978	"		James R.		Realistic Bldg. Inc.	1076	256	2.65	Acc. Jordan Rd. "Sun"
29198 April 4, 1978	"			Jerry H.	Balentine Bros. Bldg. Inc.	1076	476		Lot 96 Gray Fox Dr. "Gray Fox Marion St. Also int. Patriots + Hwy 90."
29785 Apr. 10, 1978	"	Gordon E.			Spartan Petroleum Co. Inc.	1076	805		Lot Cedar Lane Rd. (S.C. Hwy. 183) +
33451 May 10, 1978	"	Gordon E. et al			Clyde H. Keeler, et al Allen Bto.	1078	920		Lot Robertson Rd.
34999 May 24, 1978	"	Frank F. et al			Cunningham + Summers Associates	1079	745		Unit 104 Trentonwood Horiz Prop. Regime
"	"	Audrey V.W.			" " "	1079	745		
34093 June 9, 1978	"	Gordon E.			James A. Terrell	1080	807		"Mobile Home Estate" Lot 16 Jammy Trail "Cherokee Terrace"
2425 July 24, 1978	"	David B. et al			W. G. Hawkins, et al	1083	117		Lot 12 Brookview Cir "Shannon"
2427 July 24, 1978	"	David B. et al			W. G. Hawkins, et al	1083	718		Lot 71 Brookview Cir "Shannon Terrace"
4518 Aug. 10, 1978	"		J. Wallace		Gordon E. Mann	1085	81		Pt. lot 15 Eli St.
7381 Sept. 6, 1978	"	Gordon E.			Mary Elizabeth Newlin	1086	760		Int Lot 115 Alpha Dr. "Kennedy Park"

INDIRECT or GRANTEE Index to Real Estate Deeds -- Greenville County, S. C.

Open at Proper Tab according to First Letter or Letters of Name and refer to Buff Sub-Index sheet for page reference.

(E)

KING PRINTING CO., GREENVILLE, S. C.

FILE NUMBER	GRANTEES FAMILY NAMES	GIVEN NAMES ABCDEFGH	GIVEN NAMES IJKLMNO	GIVEN NAMES PQRSTUWXYZ	GRANTORS	BOOK	PAGE	NO. OF ACRES	BRIEF DESCRIPTION, LOCATION, ETC. (NOT WARRANTED)
DATE OF RECORD									
7384 Sept. 6, 1978	Mann	Gordon E.			Refus Lee Thompson	1086	762		Int. Lot 115 Alpha Dr. "Kennedy Park"
8074 Sept. 12, 1978	"	David B.			Barbara Trust of S. C.	1087	166		Lots 3 thru 9 Sagg Shoals Rd.
8990 Sept. 19, 1978	"	David M.			First-Citizens Bank + Trust Co.	1088	114	15	Acres. Reedy Runes Grove Tp.
9678 Sept. 26, 1978	"	David E. ^{et al}			Gordon E. Mann	1088	615	}	Lot 12 Jammy Trail "Cherokee Mobile Homes Est."
" "	"	Barbara ^{et al}			" "	1088	615		
12415 Oct. 19, 1978	"			^{et al} Thomas E.	^{et al} Nancy M. Sutherland	1090	258		Agreement
13620 Oct. 31, 1978	Mann		Liora H.	^{et al} Shlome	Joseph E. Long, et al	1090	997		Lot 1 Jersey Rd. Paris Mt.
16210 Nov. 27, 1978	Mann	Gordon E.			Patricia Head Thomason	1092	558		Lot 6 Columbia Ave.
16313 Nov. 27, 1978	Mann	Gordon E.			Elizabeth F. Murphy	1092	596		Lots 15 + 16 Cr. Congress + Fair Sts.
16665 Nov. 30, 1978	Mann	David B.			James Cooley	1092	796		Lot 334 Pleasant Valley
19069 Dec. 27, 1978	Mann	Gordon E.			John C. D. Shannon, et al	1094	307		See II Lot 82 Del Norte Rd. "Del Norte Estn."
19639 Jan. 2, 1979	Mann			Virginia B.	National Bank of S. C. Citizens + Southern	1094	677		abt. 46.60 Acres Furman Hall Rd.
20192 Jan. 8, 1979	Mann	David B.			^{et al} B. Robert Coker, Jr.	1095	1		Lot 10 Sevier St. Also lot
21491 Jan. 22, 1979	Mann	Gordon E.			Rita Howard	1095	733		Lot Hampton Ave. Epton.
21854 Jan. 25, 1979	Mann	Gordon E.			Hamlett Bldg. Inc.	1096	18		See 3-B Bond for Title - Lot 182 "Whitcliffe"
23337 Feb. 12, 1979	Mann	Gordon E.			Jerry Wayne Howard	1096	777		Lot 1 + 2 Sullivan St.

INDIRECT or GRANTEE Index to Real Estate Deeds - Greenville County, S. C.

(E)

Open at Proper Tab according to First Letter or Letters of Name and refer to Buff Sub-Index sheet for page reference.

KEYS PRINTING CO., GREENVILLE, S. C.

FILE NUMBER	GRANTEES FAMILY NAMES	GIVEN NAMES ABCDEFGH	GIVEN NAMES IJKLMNO	GIVEN NAMES PQRSTUWXYZ	GRANTORS	BOOK	PAGE	No. OF ACRES	BRIEF DESCRIPTION, LOCATION, ETC. (NOT WARRANTED)
DATE OF RECORD									
24494 Feb. 26, 1979	Mann	Jr. Daniel C. + etal	Jane W.		John R. Longo, etal Indiv. + E. E. S.	1097	411		Note. Lot 23 Cleveland St. "McDaniel
24721 Feb. 27, 1979	"	David B.			James Welton Carpenters, etal	1097	495		Lot 7 Deives St. Hillville Twp.
27808 Mar. 28, 1979	"			Ann Sherrie	Levis S. Hilstrap	1099	399		Lot 144 E. Decatur St. Hillville
29554 Apr. 11, 1979	"	Gordon E.			Vincent D. White	1100	331		prop. Lot Trotter St. Also pers.
29553 Apr. 11, 1979	"	Gordon E.			Alise W. Smithson of Court - Rachel W. Lolly	1100	332		Lot Trotter St. Also pers. prop.
29556 Apr. 11, 1979	"	Gordon E.			Greenville County Clerk	1100	329		Lot Trotter St. (Hammett St.)
29555 Apr. 11, 1979	"	Gordon E.			Helen S. Rodgers	1100	330		Lot Trotter St. Also pers. prop.
29584 Apr. 12, 1979	"	David B.			James K. Cooley	1100	380		Lot 110 Knollview Dr. "Riverdale" "Monaghan" Sec. II
29829 Apr. 13, 1979	"	Gordon E.			Ruth R. Porter	1100	523		Lot 94 Con. Floyd St. + Marion Rd. Co."
31675 Apr. 30, 1979	"	Gordon E.			J. Thomas Chiles, etal	1101	493		Lot 3+4 Farewell St. "Overbrook Sub" Home Eats.
31999 May 2, 1979	"	Gordon E.			Roy L. Lockaly	1101	689		Lot 2 Jammy Trail Cherokee Mills
33988 May 21, 1979	"	Gordon E.			Nellie B. Mauldin	1102	957		Lot O Von Kollen Dr. (King St.) Also R/W
34126 May 21, 1979	"	Gordon E.			Jr. Paul C. Bell Sr., etal	1102	999		Lot Marion Rd. Line "Pleasant Valley"
34571 May 24, 1979	"	Carol R.			Kenneth Shumate, etal	1103	287		Pt. lot 6 + pt. lot 5 Pleasant Ridge
34978 May 29, 1979	"	David B.			Harrison Properties, Inc.	1103	505		Lot Waccamaw Circle also easement Sec. III Bant 2p.
36843 June 12, 1979	"	Gordon E.			Thomas Di Puma, Jr.	1104	632		Lot 261 Marlboro Dr. "Belle Meade"

INDIRECT or GRANTEE Index to Deeds — Greenville County, S. C.

KEYS PRINTING CO., GREENVILLE, S. C.

☞ Open at Proper Tab according to First Letter or Letters of Name and refer to Buff Sub-Index sheet for page reference.

(F)

FILE NUMBER DATE OF RECORD	GRANTEES FAMILY NAMES	GIVEN NAMES ABCDEFGH	GIVEN NAMES IJKLMNO	GIVEN NAMES PQRSTUVWXYZ	GRANTORS	BOOK	PAGE	No. of Acres	BRIEF DESCRIPTION, LOCATION, ETC. (Not Warranted)
37622 June 19, 1979	Mann				Virginia B. Pansett Home Builders, Inc.	1105	90	2.35	Acc. Jenny Creek Rd. Saluda Tp
583 July 6, 1979	"	Gordon E.			Lula Palmer Collins	1106	243		"Mc Gullough Hgts." Pt. Lot 19 Donnybrook Ave.
1757 July 16, 1979	"	Gordon E.			Herman E. Batson et al	1106	790		Mobile Home East Lot 3 Tammy Trail "Cherokee"
3505 July 31, 1979	"	Gordon E.			Benjamin J. Edwards, III	1108	211	6.02	Acc. Old Buncombe Rd.
3506 July 31, 1979	"	Gordon E.			Benjamin J. Edwards, III	1108	212	15.73	Acc. + 2.1 Acc. Old Buncombe Rd.
4063 Aug 2, 1979	"	Fletcher C. Jr.			Floyd Park Mardre	1108	451		Lot 1 Jones Ave. & Watts Ave. (D.C. Hwy. 183) + Marion Rd.
7467 Aug 31, 1979	"	Gordon E.			Henry M. Lee	1110	552		Pt. 2.78 tract on Cedar Lane Rd Sec. II
8780 Sept 12, 1979	"	Gordon E.			Michael S. Walker, et al	1111	279		Lot 41 Third Day St. "Cantonbury"
10395 Sept 26, 1979	"		Joyce		Charles Queen	1112	266	9.41	Acc. Paris Mt. Tp.
11463 Oct 4, 1979	"	Gordon E.			James N. McConnell	1112	977		Lot 36A Longforest Dr Paris Mt. Tp
11565 Oct 5, 1979	"	Gordon E.			Charles Norman Stone	1113	31		Lot Bridwell + Richie Rds.
12422 Oct 12, 1979	"	Gordon E. et al			Steven D. Smith et al	1113	502		Lot 275 Foxhall Rd. "Woodfields" Less Strip
13879 Oct 25, 1979	"	Gordon E.			Micky Foister et al	1114	221		Lot 5 Hwy 25 (for Just Ave. Pub Place) "Farmette Hgts."
14174 Oct 26, 1979	"		Nancy B.		Furman W. Brazeele, Jr.	1114	355		Pt. Lot 4 Sands End Drive "Farmette Hgts."
14188 Oct 26, 1979	"		Nancy B.		Louise Eugene Garman, Jr.	1114	369		Pt. Lot 3 = 0.07 Acc. Sands End Dr.
15749 Nov 8, 1979	"	Gordon E.			Johnny L. Whitted	1115	237		Int. Lot 275 Foxhall Rd. "Woodfields"

INDIRECT or GRANTEE Index to Deeds — Greenville County, S. C.

(F)

KEYS PRINTING CO., GREENVILLE, S. C.

Open at Proper Tab according to First Letter or Letters of Name and refer to Buff Sub-Index sheet for page reference.

FILE NUMBER DATE OF RECORD	GRANTEES FAMILY NAMES	GIVEN NAMES ABCDEFGHIJ	GIVEN NAMES JKLMNO	GIVEN NAMES PQRSTUVWXYZ	GRANTORS	BOOK	PAGE	No. of Acres	BRIEF DESCRIPTION, LOCATION, ETC. (Not Warranted)
16011 Nov. 9, 1979	Mann	Gordon E.			^{Mc.} Brown Enterprises of S.C. Trust Co.	1115	387		also lot 89 "Gaston Hgts" lot 30 H. L. Durakoo 5/10
18480 Dec. 4, 1979	"	David B.			First Citizens Bank &	1116	793		Hantt Ip. Suss Lot 3 Parcels Piedmont Hwy. (Hwy. 29)
19861 Dec. 18, 1979	"			William E.	Gormeligo P. Mann	1117	548		lot Lot 100 "Dana Lane Hgts"
22103 Jan. 16, 1980	"			Virginia B.	Master for Roy C. McCall, Jr. Frank P. McLowan, Jr.	1119	9		lot. 16.47 acs. Furman Hall Rd. Buncombe Rd.
22899 Jan. 24, 1980	"	Gordon E.			Billy R. Dill, et al	1119	508		lot 8 Gen. Dubeland Dr. + New
23493 Jan. 31, 1980	"	Gordon			^{Trustee} Zessie K. Webb et al.	1119	922		lot. 0.81 acres
23704 Feb. 1, 1980	"	Gordon E.			Emmett V. Bleemer et al	1120	7		2 lots Chisner Dr. also easement
26086 Feb. 29, 1980	"		Jayce		^{of Estate of S. Marion Whitman} Francis L. Whitman, Exx.	1121	375		Gville Sp. Pt. Lot 10 Washington ave. "Highland" Less Strip
26877 Mar. 10, 1980	"	David B.			Doris J. Rudolph	1121	847		Lot 46 Kenner ave. "Cherokee Park"
30409 Apr. 15, 1980	"	Gordon E.			Ronald G. Wallace et al	1123	927		Lot 137 Alta Vista Cr. "Columbian Hgts"
30614 Apr. 16, 1980	"	Gordon E.			Robert A. Bailey	1124	39		lot. 1.18 acres Mastellon Rd.
33789 May 21, 1980	"	Gordon E.			William P. Bonner	1126	166		Rd. lot. Lot Cr. Bridwell Rd. + Richie
34369 May 29, 1980	"			Jed L. et al	John E. Walton	1126	576		Lot 58 Penarth St. (Noble St.)
34625 May 30, 1980	"	Gordon E.			Wanda B. Bayne	1126	801		Mobile Home Etc. Lot 15 Jammy Trail Cherokee
34624 May 30, 1980	"	Gordon E.			Frances Dianne Bryant	1126	802		Lot 4 Weather Cr. Fairview 2p.
141 July 1, 1980	"	Gordon E.			A. Richard Babb	1128	523		Lot 19 + pt lot 20 Rogers ave.

INDIRECT or GRANTEE Index to Deeds — Greenville County, S. C.

KEYS PRINTING CO., GREENVILLE, S. C.

Open at Proper Tab according to First Letter or Letters of
Name and refer to Buff Sub-Index sheet for page reference.

FILE NUMBER DATE OF RECORD	GRANTEES FAMILY NAMES	GIVEN NAMES ABCDEFGH	GIVEN NAMES IJKLMNO	GIVEN NAMES PQRSTUVWXYZ	GRANTORS	BOOK	PAGE	No. of Acres	BRIEF DESCRIPTION, LOCATION, ETC. (Not Warranted)
891 July 11, 1980	Mann	Gordon E.			Robert H. Smart, et al	1128	976		Home Estates Lot 10 Jammy Trail, Cherokee Mobile
1694 July 18, 1980	"	David B.			James R. Mann	1129	517	1	Acre Bethel Dr. Austin Tp Ingress & Egress Easement
6738 Sept. 2, 1980	"	Gordon E.			Billy R. Dill for David E. Mann et al	1132	455		Int. lot Chicora Dr. Also:
7860 Sept. 11, 1980	"	Gordon E.			Master Frank P. Mc Gowen Jr. d/b/a The young sophisticate	1133	113		Lot 12 Jammy Trail Creek Chick Sags. Tp.
8805 Sept. 18, 1980	"			Virginia B.	Robert Stricks et al	1133	789		Quit Claim 48.4 Acres Mountain San Souci Highlands
9614 Sept. 25, 1980	"	Beauford & Lida B.			E. A. Duncan for David E. Mann et al	1134	251		Lot 25 Cr. Starnes St & Furman Rd Etc for orig see ded BK 1133 pg. 113
9729 Sept. 26, 1980	"	Gordon E.			Master Frank P. Mc Gowen Jr. O.D.	1134	331		Lot 12 Jammy Trail Cherokee mobil Home & Gordon St.
10379 Oct. 2, 1980	"		Joyce		J. Franklin Shumate	1134	698		Lot 38 Cr. Buzson (Caroline Ave.) & Airport Rd. (Rickenbacker Rd)
14812 Nov. 12, 1980	"	Gordon E.			Billy H. Howard et al	1137	210		Pl. lot 3A, Pl. lot 4 & Pl. lot 4R Old Airport Rd Austin Tp.
16711 Dec. 3, 1980	"	David B.			James R. Mann et al	1138	262	6	Acres Cr. Bethel Dr. & Country Rd. Highlands
19090 Dec. 31, 1980	"	David B.			Perry Anthony Pinion	1139	920		Lot 21 Melville Ave. Aberdeen Hills
20601 Jan. 16, 1981	"	Gordon E.			Patricia Ayers	1140	949		Lot 6 West Hillcrest Dr. Druid Highlands
24347 Feb. 27, 1981	"	David B.			Florence M. Hattaway a. Pls. &	1143	408		Lot 22 Melville Ave. Aberdeen
25330 Mar. 10, 1981	"		James R.	Virginia B.	Rudy Shoals Properties,	1144	29	12.9	Acres Road # 84 Grove Tp. Blvd) Chick Sags. Tp.
27825 Apr. 3, 1981	"		James R.		Sherry M. Worthy, et al	1145	656	2 1/2	Acres Hwy 29 (now Wade Hampton Ave.) lot 186-B Churchill Ave Chick. Sags Tp
35981 June 26, 1981	"	David B.			Herbert H. Harris, et al	1150	703		Lot 186-A Green Ave. & Churchill

1
(G)

INDIRECT or GRANTEE Index to Deeds — Greenville County, S. C.

KEYS PRINTING CO., GREENVILLE, S. C.

Open at Proper Tab according to First Letter or Letters of Name and refer to Buff Sub-Index sheet for page reference.

FILE NUMBER DATE OF RECORD	GRANTEES FAMILY NAMES	GIVEN NAMES ABCDEFGHIJ	GIVEN NAMES KLMNO	GIVEN NAMES PQRSTUWXYZ	GRANTORS	BOOK	PAGE	No. of Acres	BRIEF DESCRIPTION, LOCATION, ETC. (Not Warranted)
35978 June 26, 1981	Mann	David B. et al			Charles M. Shirley	1150	702		(Brook Dr) "Jindal Ests" Lot 20 + Pt. lots 19, 30 + 31 Biltmore Dr.
36261 June 30, 1981	"	Anthony G.			Carl E. Watkins	1150	891		Joint use of driveway Agreement
36253 June 30, 1981	"	Anthony G.			Carl E. Watkins	1150	853		Lot 17 + pt. lot 16 Anderson Rd. Valley St.
826 July 9, 1981	"	Gordon E.			Mike Willimon	1151	437		Pt. Lots 55 + 56 Heatherly Dr. +
3376 Aug 5, 1981	"		Joyce Hart		Ema Dickerson Stoner	1153	72		Power of attorney
8415 Oct. 2, 1981	"	David B.			Samuel C. Mc Lee	1156	152		Circle Pt. lots 1 + 2 Ashley Ave. Buist
70260 Oct 23, 1981	"	David B. et al			Carl S. Rossell, Jr. et al	1157	236		Lots 4, 5 + 6 Lakewood
13128 Dec. 1, 1981	"	Fletcher C.			Walter Denson Johnson, Jr.	1158	970		Power of attorney
15390 Jan 5, 1982	"	Gordon E.			Robert W. Mc Adams, et al	1160	498		Lot 1
26936 Mar. 19, 1982	"			Thomas Earl	Robert A. Dowling	1164	97		Views Lots 4 + 25 Blk A. Summit
22437 Apr. 7, 1982	"			Jami Lynn	Gordon E. Mann	1165	87		Lot 30
22436 Apr. 7, 1982	"		Judy W.		Jimmy Ray Mann	1165	88		Shamrock Acres Lot 47 Kingswood Drive
24896 May 7, 1982	"		James R.	Virginia B. Brunson Associates, trustee		1166	609		"Boyce Lawn Add" Lot 5 + 6 Boyce Ave. + E. North St.
25152 May 12, 1982	"	et al Gordon E.			Tom C. Perry, Jr., et al	1166	751	53.1	Acres Dalton Rd. Also Int Portions
26163 May 25, 1982	"			Virginia B.	Helen M. Wilson, et al	1167	450		Parcel St. Mark Rd. Chick Spgs. Tp.
27427 June 8, 1982	"	Gordon E.			Ida Ruth Cox Miller	1168	220		Int. lot 15 Perry Rd.

INDIRECT or GRANTEE Index to Deeds — Greenville County, S. C.

KEYS PRINTING CO., GREENVILLE, S. C.

Open at Proper Tab according to First Letter or Letters of Name and refer to Buff Sub-Index sheet for page reference.

FILE NUMBER DATE OF RECORD	GRANTEES FAMILY NAMES	GIVEN NAMES ABCDEFGHIJ	GIVEN NAMES JKLMNOPQ	GIVEN NAMES RSTUVWXYZ	GRANTORS	BOOK	PAGE	No. of Acres	BRIEF DESCRIPTION, LOCATION, ETC. (Not Warranted)
27426 June 8, 1982	Mann	Gordon E.			Thomas Loveland Cox	1168	222		Int. Lot 15 Perry Rd.
27428 June 8, 1982	"	Gordon E.			Ronnie Lewis Cox	1168	226		Int. Lot 15 Perry Rd. Mobile Home Etc.
28566 June 21, 1982	"				Jenni L. Gordon E. Mann	1168	937		Lot 12 Jammy St. Cherokee
28688 June 22, 1982	"				Jaanaya Jenni Lynn Mann	1169	40		Lot 30 Sams Sewing Park
454 July 7, 1982	"	Gordon E.			Paul K. Thomas et al Comm for Virginia Fay, DASHIELDS	1169	771		Pt. lot 2 (Lots 2+3) Perry Rd.
1129 July 15, 1982	"	David B. et al			Clyde Tommy McDuttye	1170	136		Lot 3 Tomasse Ave. Hqts. 5'ville
2531 Aug 2, 1982	"	Frances B.			Minnie Rose B. Davis	1171	84		Int. Lot 18 Eastview Dr. Eastview
6934 Sept 20, 1982	"	David B.			Samuel C. Mc Gee	1174	244		Lot 6 Blk A Lakewood Ave. "air Base Hqts."
7189 Sept 23, 1982	"	Gordon E.			Ray A. Lockaby et al	1174	413		Pt. lot 4 Old Augusta Rd. & Ace of Cone Mills
8309 Oct. 5, 1982	"	Gordon E. O/B/A Brookview Pts.			Charles J. Berryhill et al	1175	127		Lot 26 Union Bleachery Village Terrace
15643 Dec. 28, 1982	"	David B. et al			Edward P. Holder, Jr.	1179	735		Lot 33 Brookview Cr. Shannon
16237 Jan. 4, 1983	"	Fritz et al			Arthur Lee Dutton F/K/A Harriette S. Baker	1180	231	4.36	Acc. 5'ville Hill Top Dr. & W. Jarvis Rd. Aberdeen "Highland"
16714 Jan. 7, 1983	"	David B.			Harriette B. Wade a Pts.	1180	530		9 Lots Jarvis Rd. Shannon Terrace also In.
19828 Feb. 10, 1983	"			James R. Virginia B.	Reedy Shoals Properties	1182	400		Pt. 45.39 Acc. Log Shoals Rd. Hqts.
20598 Feb. 18, 1983	"	Floyd et al			Lonie Mae Clayton	1182	793		Lot 2 Edwards St. Elizabeth Rd. Monaghan Sec. 2
22454 Mar. 9, 1983	"	Gordon E.			Jerry W. Howard	1184	37		Lot 94 Cor. Floyd St. & Marion

INDIRECT or GRANTEE Index to Deeds — Greenville County, S. C.

(H)

KEYS PRINTING CO., GREENVILLE, S. C.

Open at Proper Tab according to First Letter or Letters of Name and refer to Buff Sub-Index sheet for page reference.

FILE NUMBER DATE OF RECORD	GRANTEES FAMILY NAMES	GIVEN NAMES ABCDEFGHIJ	GIVEN NAMES KLMNOP	GIVEN NAMES QRSTUVWXYZ	GRANTORS	BOOK	PAGE	No. of Acres	BRIEF DESCRIPTION, LOCATION, ETC. (Not Warranted)
22635 Mar. 10, 1983	Mann			Virginia B.	Joel L. Dean	1184	142		Springwood Cemetery Cemetery Deed Lot 83, Sec. D
27324 Apr. 20, 1983	"	Gordon E.			Mickey B. Foister	1186	725	0.31	acc. Island St. see Deed BL 1174 Pg. 244
28505 Apr. 29, 1983	"	David B.			Samuel C. Mc Gee	1187	389		Ret. Lot 6 Blk A Lakewood for orig
28498 Apr. 29, 1983	"	Gordon E. et al			Juster Enterprises, Inc.	1187	391		Lot 92 Verdun East Mills Village Sec. 6
31227 May 24, 1983	"	Gordon E.			Ellison Jenkins	1188	740		Lot 58 Fourth St. Judson
32774 June 3, 1983	"	David B.			College Properties, Inc.	1189	687		Lot 118 Bond for title Cliff Ridge Colony
32774 June 3, 1983	"	David B.			College Properties, Inc.	1189	692		Lot 150 Bond for title Cliff Ridge Colony
34271 June 17, 1983	"	Gordon E. et al			Nick A. Theodore, et al	1190	632	36	Acres R/W Balview Rd
163 July 1, 1983	"	Carol R.			Richard M. Jolley	1191	685		See I Lot 22 Forest Lane Meyers Park Sec. 4
1864 July 18, 1983	"		James R.		H. Norman Walker, III	1192	548		Tract, Jerry Creek Rd., Lake Lynx
4189 Aug. 4, 1983	"		James R.		David H. Funsder	1193	799	20.25	ac. Standing Springs Rd. Gantt Sp.
4182 Aug. 4, 1983	"		Nancy L.		Sary Carl Owensby et al	1193	805		Lot 35, Lily St. Huntley ac.
5486 Aug 16, 1983	"		Jimmy Ray et al		Judy W. Mann	1194	482		See I Int Lot 47 Kingswood Dr. Shawnee
8016 Sept 7, 1983	"		Joyce H.		James L. Dickson	1195	909		Lot no 1-D Divine St.
8084 Sept 8, 1983	"	Gordon E.			Jois Drefel	1195	954		See Entry Lot 24 pt Lot 3 Cedar Lane et Hampton
9028 Sept 16, 1983	"			Wayne S.	John P. Mann	1196	420		Lot 2 McDaniel Ave. Alta Vista

INDIRECT or GRANTEE Index to Deeds — Greenville County, S. C.

KEYS PRINTING CO., GREENVILLE, S. C.

Open at Proper Tab according to First Letter or Letters of Name and refer to Buff Sub-Index sheet for page reference.

()

FILE NUMBER DATE OF RECORD	GRANTEES FAMILY NAMES	GIVEN NAMES ABCDEFGH	GIVEN NAMES IJKLMNO	GIVEN NAMES PQRSTUVWXYZ	GRANTORS	BOOK	PAGE	No. of Acres	BRIEF DESCRIPTION, LOCATION, ETC. (Not Warranted)
10165 Sept 27, 1983	Mann	David B.			Edward P. Holder Jr.	1197	158		Lot 3 Edisto St. Edisto Forest
14735 Nov 3, 1983	"			Virginia B.	Danny J. Arvey ^{with}	1199	895	1.22	ac Darby Rd.
17262 Nov 29, 1983	"	Dordon E.			D. Williams Johnson	1201	448	36.83	ac Abney Mills Pump Plant James Rd + U.S. Hwy No 276
17492 Dec 1, 1983	"	Geney S.	+	William A.	Cynthia M. Reynolds	1201	590		Broadmoor Lot f, Sandhingham Rd.
17944 Dec 5, 1983	"	David B.			Harry L. Huffman	1201	935		Lot Edisto St.
19668 Dec 21, 1983	"	Geney S.			William A. Mann	1202	931		Lot 4 Broadmoor Mill Sec 1
26759 Mar 1, 1984	"		Lynn +	William	James R. Coley ^{etal}	1207	265		Lot 17 Welch St. Duncan
29720 Mar 27, 1984	"	Mavis L. Miller			Alta V. Nif Miller	1209	02		Lot 127 Park St (now Morris St.) Rd. Dalton wood
33630 Apr 27, 1984	"	Gordon E.			Fleet Finance, Inc.	1211	293		Lot 17 (7-B) = 7.8 Acs. Dalton
37254 May 25, 1984	"		James R. +	Virginia	Poinsett Home Builders for Jack Sumblin ^{etal}	1213	366		5 flats, Alford Court Ducci
38807 June 7, 1984	"	Gordon E.			Master W. Daniel Garbrough Jr.	1214	488		Lot 151 Secatur St. Sand
40899 June 26, 1984	"	Gordon E.			Jerry W. Howard	1215	736		Lot 4 + Pt Lot 3, St. Clair St.
346 July 3, 1984	"		James R.		Greenville County	1216	228		Int Streets + Roads
494 July 5, 1984	"	Gordon E.			Winston Sherman Coy ^{etal}	1216	320		Church Rd. of Hwy 414 Land 5.09 ac Tract 15 ac. Coal App Rd. Also 13.9 ac. Coal App
2976 July 27, 1984	"	Gordon E.			Larry E. Bowling	1218	35		Lot Chicara Dr. Also Lot
6003 Aug 24, 1984	"	Barbara			Roy A. Locksby	1220	181		Ed. Land for sale 1.18 ac. Masteller

INDIRECT or GRANTEE Index to Deeds — Greenville County, S. C.

()

KEYS PRINTING CO., GREENVILLE, S. C.

Open at Proper Tab according to First Letter or Letters of Name and refer to Buff Sub-Index sheet for page reference.

FILE NUMBER DATE OF RECORD	GRANTEES FAMILY NAMES	GIVEN NAMES ABCDEFGH	GIVEN NAMES IJKLMNO	GIVEN NAMES PQRSTUWXYZ	GRANTORS	BOOK	PAGE	No. of Acres	BRIEF DESCRIPTION, LOCATION, ETC. (Not Warranted)
6369 Aug 28, 1984	Mann	Dorwin E.			J. M. Epps	1220	383		Special Power of Attorney Belvue Estd.
7102 Aug 31, 1984	"	Gordon E.			Fleet Finance, Inc.	1220	823	4.1	Acc Belvue Rd also Lot 15 = 6.6 acc
80727 Sept 19, 1984	"	Carol R. etal			College Properties, Inc.	1222	201		Ph I Lot 150 Cliff Ridge Colony Park, Revised
13176 Oct 31, 1984	"			Thomas A.	Sally J. Parrott	1225	307		Int Lot 161 Byrd Blvd. Traylor Park, Revised
13174 Oct 31, 1984	"			Thomas A.	W. Howard Fowler	1225	309		Int Lot 161 Byrd Blvd. Traylor Park, Revised
14269 Nov 9, 1984	"		James R. Jr.		Martin J. Rodgers, Jr.	1225	999		Lot Rutherford Rdd also: Int
15725 Nov 23, 1984	"		James W. etal		Gordon E. Mann	1227	85		Lot W. Blue Ridge Rd (Tray 253) also 0.31 acc. Floyd St.
"	"		Judith B. etal		" " "	1227	85		
16986 Dec 5, 1984	"	David Bldrs.			Edward P. Halder Jr.	1227	972		
18324 Dec 18, 1984	"	Gordon E. etal			Winston Sherman Coy etal	1229	83		Extension of option Agreement 1214 of 302
18326 Dec 18, 1984	"	Dorwin E.			James J. Johnson for James S. Cooley	1229	87		option Agreement, for Deed See Wk also Int basement
24818 Feb 22, 1985	"		James R. Jr.		Master W. Daniel Spierburg Jr.	1233	519		Pt Lots 8 & 7 Rutherford Rd.
28896 Mar 29, 1985	"	Bobbie Jo etal			Lorna L. B. Nuffene	1235	987		Int lot 6, Scott St.
"	"	Danny Robert etal			" " "	1235	987		
28899 Mar 29, 1985	"	Bobbie Jo etal			Clifford B. Brooks	1235	989		Int lot 6, Scott St.
"	"	Danny Robert etal			" " "	1235	989		

INDIRECT or GRANTEE Index to Deeds — Greenville County, S. C.

REG. U. S. PAT. OFFICE *Chas McCatt* County Indexes Since 1888 An Identifying Trade Mark


☞ Open at Proper Tab according to First Letter or Letters of Name and refer to Buff Sub-Index sheet for page reference.

COTT FAMILY NAME INDEX No. 75 © 1949
MADE BY THE COTT INDEX COMPANY, COLUMBUS, OHIO
SOLD BY WALKER, EVANS & COGSWELL CO., CHARLESTON, S.C. ()

FILE NUMBER	DATE OF RECORD	GRANTEES FAMILY NAMES	GIVEN NAMES ABCDEFGHIJ	GIVEN NAMES KLMNO	GIVEN NAMES PQRSTUVWXYZ	GRANTORS	BOOK	PAGE	No. of Acres	BRIEF DESCRIPTION, LOCATION, ETC. (Not Warranted)
28900	Mar 29, 1985	Mann	Bobbie Jo ^{et al}			James C. Brooks	1235	990		Int. lot 6, Scott St.
"	"	"	Danny Robert ^{et al}			" "	1235	990		
28901	Mar 29, 1985	"	Bobbie Jo ^{et al}			Esther B. Drummond	1235	991		Int. lot 6, Scott St.
"	"	"	Danny Robert ^{et al}			" "	1235	991		
29742	Apr 4, 1985	"			Stephen ^{et al}	Southpart Realty Assoc. ^{et al}	1236	452		Partnership Agreement
31658	Apr 16, 1985	"	Judith B.			Clara A. Gambell	1237	346		Power of Attorney Lore Estates
31760	Apr 19, 1985	"	Elizabeth H.			Mann Batson	1237	641		Int Pt Lot 70 D. Lore Dr.
34900	May 19, 1985	"	Dorcas E.			Hart Finance Inc.	1239	709		Lot 5 Belvue Rd Village Sec 3 Lot 57 Monaghan Mills
5211	Aug 14, 1985	"	Jerry A.			Charles J. Spillane	1246	480		Lot 14 N. Meadow Hgts. (Old Augusta)
5891	Aug 20, 1985	"	Bobby H. + Jill Aycock			Steve Parkhill	1246	822		Pt Tracts 1+1-A Donaldson Rd.
12710	Oct 11, 1985	"			Virginia B.	Poinsett Home Bldg Inc	1250	776		
16869	Nov 15, 1985	"	Sketcher Cullen Jr. ^{et al}			Joe A. Piper II ^{et al}	1253	388		Lot 218 Buckingham Rd. Lawers Ests Sec B
"	"	"	Elizabeth Owen ^{et al}			" " "	1253	388		
24385	Jan 23, 1986	"	James T.			W. C. Blackwell ^{et al}	1258	217	2.69	acs Highland Sp.
25088	Jan 30, 1986	"	Gordon E. + Nancy B. ^{et al}			Winston Sherman Cof ^{et al}	1258	678		Extension of option Agreement Oaklawn Sp.
29526	Mar 10, 1986	"			Virginia B.	David H. Lumsden	1261	566	1.02	acs Cooley Bridge Rd.

INDIRECT or GRANTEE Index to Deeds — Greenville County, S. C.

REG. U. S. PAT OFFICE *Chas. M. Cott* County Indexes Since 1888 An Identifying Trade Mark

 Open at Proper Tab according to First Letter or Letters of Name and refer to Buff Sub-Index sheet for page reference.

COTT FAMILY NAME INDEX No. 75 © 1949
MADE BY THE COTT INDEX COMPANY, COLUMBUS, OHIO
SOLD BY WALKER, EVANS & COGSWELL CO., CHARLESTON, S.C.

FILE NUMBER DATE OF RECORD	GRANTEES FAMILY NAMES	GIVEN NAMES ABCDEFGHIJ	GIVEN NAMES JKLMNO	GIVEN NAMES PQRSTUVWXYZ	GRANTORS	BOOK	PAGE	No. of Acres	BRIEF DESCRIPTION, LOCATION, ETC. (Not Warranted)
35186 Apr 28, 1986	Mann			^{Jr} John P. & ^{M.} Rebecca	Anna Lurey	1264	999		Lot 175 + 174 Knollwood
41245 June 10, 1986	"			Kimberly Joy ^{etal}	Harold Thomas Mann	1268	299		Durable General power of Attorney
9102 Sept 1, 1986	"	David B.			College Properties Inc	1274	839		Lot 118 Cliff Ridge Colony
13960 Oct 6, 1986	"			Virginia ^{B.}	Bob Jones University	1277	628		Hwy 29 Wade Hampton Blvd. Parcel 1 = .150 acs + Parcel 2 = .380 acs
14648 Oct 6, 1986	"			Virginia ^{B.}	Lucy B. Cockerill	1277	679		Grant Sp. Int 6 Lots Donaldson Hts
14754 Oct 10, 1986	"	Barbara			Ray A. Sobel	1418	66	1.18	ac. Mt. Pelier Rd.
18513 Nov 5, 1986	"	David			Harvey J. Mitchell	1480	105		Int to Beneficiary + Trust.
20551 Nov 19, 1986	"			James L. ^{III}	Stephen M. Dempsey	1281	190		Lot East Ave.
32193 Feb 5, 1987	"	Christine & James T.			Carol A. Merrell	1287	845		Forest, Sec 3 Int Lot 175 Wendover Dr. Lake
32199 Feb 5, 1987	"	Christine & James T.			Donna M. Harton ^{Admin + Exec}	1287	847		Forest, Sec 3 Int Lot 175 Wendover Dr. Lake
33968 Feb 20, 1987	"			James L.	William T. Thompson ^{etal}	1288	721		Sec 2 Grant Sp. Lots 48, 62 + 81 Pecan Terrace
35381 Mar 2, 1987	"	Gordon E.			Jami M. Epps	1289	344		Special power of attorney
35947 Mar 5, 1987	"			Thomas Scott	Ernest Larry Sutherland	1289	630	.32	Ac. Tryon Ave. Paris Int Sp.
3649 Mar 16, 1987	"	Fletcher ^{C & S.}			Bethye J. Edwards	1289	917		Power of attorney
36648 Mar 16, 1987	"	Fletcher ^{C & S.}			Daniel Jayne Edwards	1289	920		Power of attorney
39179 Mar 23, 1987	"			Luth Laura	James L. Mann	1291	13		Power of Attorney

REVERSE or GRANTEE Index to Deeds — Greenville County, S. C.

REG. U. S. PAT OFFICE *Charmelle* County Indexes Since 1888 An Identifying Trade Mark

Open at Proper Tab according to First Letter or Letters of Name and refer to Buff Sub-Index sheet for page reference.

COTT FAMILY NAME INDEX No. 75 © 1949
MADE BY THE COTT INDEX COMPANY, COLUMBUS, OHIO
SOLD BY PHOTO COPY SUPPLY, MAULDIN, S. C.

()

FILE NUMBER	GRANTEES	GIVEN NAMES	GIVEN NAMES	GIVEN NAMES	GRANTORS	BOOK	PAGE	No. of Acres	BRIEF DESCRIPTION, LOCATION, ETC.
DATE OF RECORD	FAMILY NAMES	ABCDEFGHIJ	IJKLMNOP	QRSTUVWXYZ					(Not Warranted)
40566 Mar 30, 1987	Mann	Cynthia B	A. Jonathan		Donald R. Morris <i>et al</i>	1291	494		Lot 6 Hamwood Dr.
52377 May 29, 1987	"		Nancy L.		Sherrie Ann Mann	1296	66		Lot 14 E. Decatur St.
53730 Apr 4, 1987	"	Fletcher C.			Eugene Bates Smith Jr.	1296	701		Power of attorney
53357 June 13, 1987	"	Gordon E.			Fleet Finance, Inc.	1297	315	9.1	acs = Lot 17-A Dalton woods McSwain Gardens
53613 June 15, 1987	"	Fletcher C.			Janice M. Posey	1297	402		Lot 95 McSwain Dr.
57466 June 24, 1987	"	Gordon E.			Wamp E. Epps	1298	187		Special Power of attorney
1110 July 7, 1987	"	Gordon E.			Fleet Finance Inc	1299	195		Lot 10 Belvue Rd.
3100 July 17, 1987	"	Gordon E.			Floyd Mann	1300	04		Lot 3 Cr McCrary + Edwards
7469 Aug 11, 1987	"	Fletcher C. <i>et al</i>			Eugene Bates Smith Jr.	1302	218		for bridge see Deed Bk 1296 pg 701 Revocation of power of attorney Attorney
11181 Sept 1, 1987	"		Brunson Martha Louise		Harriett Crosbie Baxter	1304	105		General durable power of attorney Signed Bk 1296 pg 701
12687 Sept 4, 1987	"	Fletcher C. <i>et al</i>			Eugene Bates Smith Jr.	1304	854		Notice of revocation of power of attorney Signed Bk 1296 pg 701
18973 Oct 22, 1987	"		Judith B		James Wallace Mann	1308	496		Lot 23 Birchwood Dr.
20486 Nov. 2, 1987	"			Thomas L. G. <i>et al</i>	Susan W. Bryan	1309	364		Lot 13 E. Tallulah Dr.
"	"			Teresa L. <i>et al</i>	" " "	1309	364		
22949 Nov 10, 1987	"		James R Jr.		For Clarence Aiken Jr. Master W. Daniel Yarbrough	1310	166		Lot Pendleton St Colostras
40464 Mar 22, 1988	"	Gordon E.			Services, Inc. First Family Financial	1319	946		Lot 6 plat property of John

REVERSE or GRANTEE Index to Deeds — Greenville County, S. C.

REG. U. S. PAT. OFFICE *Chas McCott* County Indexes Since 1888 An Identifying Trade Mark

Open at Proper Tab according to First Letter or Letters of Name and refer to Buff Sub-Index sheet for page reference.

COTT FAMILY NAME INDEX No. 75 © 1949
MADE BY THE COTT INDEX COMPANY, COLUMBUS, OHIO
SOLD BY PHOTO COPY SUPPLY, MAULDIN, S. C.

FILE NUMBER DATE OF RECORD	GRANTEES FAMILY NAMES	GIVEN NAMES ABCDEFGH	GIVEN NAMES IJKLMNO	GIVEN NAMES PQRSTUVWXYZ	GRANTORS	BOOK	PAGE	No. of Acres	BRIEF DESCRIPTION, LOCATION, ETC. (Not Warranted)
41173 Mar 25, 1988	Mann	Gordon E.			SA Anne Hoar Owens Anne S. Owens	1320	305		Lot Clarendon Ave.
41762 Mar 30, 1988	"	David B.			Edward P. Holder Jr.	1320	581		Lot W 7 Sevier St.
43165 Apr 6, 1988	"			James R.	Blue Ridge Trading Co. Inc.	1321	421		9 acres Log Shoals Rd.
43340 Apr 7, 1988	"			James R.	Christy Rosenfeld An Orange County	1321	494		1 acre Besie Rd.
46447 Apr 28, 1988	"			William g & c. Inc.	Master W. Daniel W. ... Brown Properties g & c	1323	210		Lot Pendleton St.
52590 Mar 27, 1988	"				Next Finance Inc.	1326	568		Lots 1-21 Darby Place Sub.
55499 June 14, 1988	"	Dorain E.			Next Finance Inc.	1328	80	9.8	Woods Subd ac. Dalton Rd. = lot 17 Dalton
55490 June 14, 1988	"	Dorain E.			Next Finance Inc.	1328	82	4.3	Woods Subd ac. Dalton Rd. Dalton
57561 June 27, 1988	"			g & c Inc Properties	E. Paul Holder et al	1329	427		Lakewood lots 48, 49, 50, 52, 53, 54, 55 & 56
57562 June 27, 1988	"			"	Edward P. Holder Jr.	1329	428		Lots 57, 58, 80 + 81 Lakewood
57563 June 27, 1988	"			"	Holder, Development a few Pts.	1329	429		Lots 47 + 82 Lakewood Shadows
55243 July 29, 1988	"	Ellison + Eugene	Judy Bate		Beauford Mann et al	1333	358		Lot 7 Plano Dr. Mountain Slope
5930 Aug 2, 1988	"			Scott J.	Kelly Turner et al	1333	716		Lot 20 Fletcher St. Summ
104'34 Sept 3, 1988	"	David E.			Edward P. Holder Jr.	1339	802		Lot 16 Sevier St. Also Lot Bl. Long Souci Highlands
117445 Oct 6, 1988	"	Ellison E.	Judy B.		Beauford Mann et al	1340	426		Lot 25 Barnes St + Turner
11196 Oct 31, 1988	"		Jerry R.		James B. Holbo	1342	612		Saluda Dr. Int 100 ac Saluda Dr. abo 84 1/2 ac.

REVERSE or GRANTEE Index to Deeds — Greenville County, S. C.

REG. U. S. PAT. OFFICE *Chas. M. Cotts* County Indexes Since 1888 An Identifying Trade Mark

Open at Proper Tab according to First Letter or Letters of Name and refer to Buff Sub-Index sheet for page reference.

COTT FAMILY NAME INDEX No. 75 © 1949 MADE BY THE COTT INDEX COMPANY, COLUMBUS, OHIO SOLD BY PHOTO COPY SUPPLY, MAULDIN, S. C.

()

FILE NUMBER	DATE OF RECORD	GRANTEES FAMILY NAMES	GIVEN NAMES ABCDEFGHIJ	GIVEN NAMES KLMNO	GIVEN NAMES PQRSTUVWXYZ	GRANTORS	BOOK	PAGE	No. of Acres	BRIEF DESCRIPTION, LOCATION, ETC. (Not Warranted)
21884	Nov 2, 1988	Mann		James P.	etal	Robert E. Copeland	1342	25		Lot 17 Silverleaf St. Sec 1-A Silverleaf
"	"	"		Lisa A.	etal	" " "	1343	25		
22909	Nov 8, 1988	"	Gordon			Leo Andrew Fleming Jr.	1343	664		Verner Hts. Lots 34+35 Edwards St.
22910	Nov 8, 1988	"			Jami L.	John A. Clardy	1343	665		Hts. Lots 32+33 Pt 9 Verner
12582	Mar 23, 1989	"			Scott J.	Lewis L. Gilstrap	1356	866		Lot 61 Bel Aire Estates
12846	Mar 24, 1989	"	Danny Robert	etal		Carlton Griffin	1357	26		Lot 6 Scott St.
"	"	"	Bobbie G.	etal		" "	1357	26		
13063	Mar 28, 1989	"	Gordon			Floyd Mann	1357	128	1.3	Acres Edwards St.
13857	Mar 31, 1989	Manne			Suresh Kumar	Chandler Construction Co. Inc.	1357	826		Lot 50 Quail Run Sub.
"	"	"			Uma Devi	" " "	1357	826		
18035	Apr 26, 1989	Mann		Larry A.	etal	Barnett - Altman	1360	128		Lot 51 Holly Trace Sec 1
"	"	"		Mary J.	etal	" "	1360	128		
18510	Apr 28, 1989	"	Diane J.			Linda A. King	1360	386		Lots 174+175 Ridgeway Dr. easement
22914	May 26, 1989	"	Gordon			DEA Buffkin-Campbell Enterprises Jerry L. Buffkin etal	1362	825		
31332	July 19, 1989	"	Alie C +	Joseph		Warren Howard Van Riper	1367	786	5.88	Paris mt. ac. Jannet Dr. Club Forest
34678	Aug 7, 1989	"			G & C, Inc Properties	College Properties, Inc.	1369	526		Club Forest Sub Sec II Lot 73 Club Forest Lane

REVERSE or GRANTEE Index to Deeds — Greenville County, S. C.

REG. U. S. PAT OFFICE *ChumCott* County Indexes Since 1888 An Identifying Trade Mark

Open at Proper Tab according to First Letter or Letters of Name and refer to Buff Sub-Index sheet for page reference.

COTT FAMILY NAME INDEX No. 75 © 1949
MADE BY THE COTT INDEX COMPANY, COLUMBUS, OHIO
SOLD BY PHOTO COPY SUPPLY, MAULDIN, S. C.

FILE NUMBER DATE OF RECORD	GRANTEES FAMILY NAMES	GIVEN NAMES ABCDEFGHIJ	GIVEN NAMES JKLMNO	GIVEN NAMES PQRSTUVWXYZ	GRANTORS	BOOK	PAGE	No. of Acres	BRIEF DESCRIPTION, LOCATION, ETC. (Not Warranted)
346 76 Aug 7 1989	Mann	Carol R.			Mann Properties of S.C. Inc.	1369	527		Club Forest Sub Sec 11 Lot 73 Club Forest Lane Rd.
350 25 Aug 11 1989	"			Scott J.	Scott A. Sutherland	1370	53		Lot 75 + Pt Lot 76 Marion Acts
380 46 Aug 25 1989	"	E. Gordon			James W. Gentry	1371	322		Lot 1 Edwards St. Elizabeth
41 784 Sept 15 1989	"	Bobby H. + Jill A.			Robert Lee Tompkins et al	1372	393		Arondale Forest Dev Lot 34 Pipers Rd Craftern St
44 751 Oct 4 1989	"		Joyce		Eva J. Hallingsworth	1375	50		Ahney Mills Lot 46 1 Easley Bridge Rd.
46 853 Oct 17 1989	"		Laura R.		James L. Mann	1376	441		Special power of attorney
46 752 Oct 17 1989	Mann	Hyun			Fleet Finance Inc.	1376	396		Tract 9 Broken Arrow Pendleton St.
50 847 Nov 9 1989	Mann	Elmo L.			Estate of By P.R. Vera Mann Lopez	1379	8		Deed of Distribution Lot 8
52 025 Nov 16 1989	"	Gordon E.			South Carolina Nat'l Bank	1379	804		Tract 7 = .176 acs + Tract 8 = 11.8 acs Tract 2 = 7.4 acs, Tract 4 = 27.2 acs
54 578 Dec 4 1989	"			Hollis Jr. Rolland	Fulco Homes, Inc.	1381	446		Deverger Place Sec 16 Lot 18 Windward Way
54 597 Dec 4 1989	"	Lee Cynthia			Rolland Hollis Mann Jr.	1381	454		Deverger Place Sec 16 Int Lot 18 Windward Way
58 398 Dec 29 1989	"	Ann L.	+	Walter C.	William G. Larsson	1382	894		Englewood Estates Lot 4 27 Shasta Dr. Sec 10