

# INDIRECT or GRANTEE Index to Deeds — Greenville County, S. C.

REG. U. S. PAT. OFFICE *Chas McCalls* County Indexes Since 1888 An Identifying Trade Mark

Open at Proper Tab according to First Letter or Letters of Name and refer to Buff Sub-Index sheet for page reference.

COTT FAMILY NAME INDEX No. 75 © 1949  
MADE BY THE COTT INDEX COMPANY, COLUMBUS, OHIO  
SOLD BY WALKER, EVANS & COGSWELL CO., CHARLESTON, S.C.

( 4 )

FILE NUMBER DATE OF RECORD	GRANTEES FAMILY NAMES	GIVEN NAMES ABCDEFGHIJ	GIVEN NAMES JKLMNOPQ	GIVEN NAMES RSTUVWXYZ	GRANTORS	BOOK	PAGE	No. of Acres	BRIEF DESCRIPTION, LOCATION, ETC. ( Not Warranted )
18691	Laurens								
Jan. 22, 1916 18691	"					1030	515		St. John Lot 4 King St. near
Jan. 22, 1916 19958	"					1030	518		St. John Lot 20 King St. near
Feb. 5, 1976 19958	"	Electric Cooperative, Inc.			Franklin Enterprises	1031	252		Power Lines Easement for Underground
Feb. 5, 1976 19958	"	Electric Cooperative, Inc.			Doc A Smith, et al.	1031	253		Power Lines Easement for Underground
Feb. 5, 1976 23215	"	Electric Cooperative, Inc.			Holly Tree Plantation	1031	254		Power Lines Easement for Underground
Mar. 12, 1976 23215	"	Electric Cooperative, Inc.			Joe D. Bramlett	1032	965		Right of Way Easement
Mar. 12, 1976 23215	"	Electric Cooperative, Inc.			Jimmy Rice, et al.	1032	966		Right of Way Easement
Mar. 12, 1976 23906	"	Electric Cooperative, Inc.			Wm. Jimmell	1032	967		Right of Way Easement
Mar. 19, 1976 23906	"	Electric Cooperative, Inc.			J. H. Dugan Exec. + Tr. of Fred H. Hudson	1033	426		Right of Way Easement
Mar. 19, 1976 23906	"	Electric Cooperative, Inc.			Bambers Trust of D.C.	1033	427		Right of Way Easement
Mar. 19, 1976 23906	"	Electric Cooperative, Inc.			Bessie H. Davis et al.	1033	428		Right of Way Easement
Mar. 19, 1976 25301	"	Electric Cooperative, Inc.			Lawrence J. Stokes et al.	1033	429		Right of Way Easement
Apr. 2, 1976 25301	"	Electric Cooperative, Inc.			Walter W. Goldsmith et al.	1034	130		Right of Way Easement
Nov. 22, 1976 300167	"	Electric Cooperative, Inc.							
May 26, 1976 32162	"	Electric Cooperative, Inc.			B. E. Brooks Exec. + Tr.	1036	650		Right of Way Easement
June 10, 1976	"	Federal S & L Assn.			John Dresham, et al.	1037	751		Lat. Sville, Austin Tg.

# INDIRECT or GRANTEE Index to Deeds — Greenville County, S. C.

(A)

REG. U. S. PAT. OFFICE *Chas. McCott* County Indexes Since 1888 An Identifying Trade Mark

Open at Proper Tab according to First Letter or Letters of Name and refer to Buff Sub-Index sheet for page reference.

COTT FAMILY NAME INDEX No. 75 © 1949 MADE BY THE COTT INDEX COMPANY, COLUMBUS, OHIO SOLD BY WALKER, EVANS & COGSWELL CO., CHARLESTON, S.C.

FILE NUMBER DATE OF RECORD	GRANTEES FAMILY NAMES	GIVEN NAMES ABCDEFGHIJ	GIVEN NAMES JKLMNOPQ	GIVEN NAMES RSTUVWXYZ	GRANTORS	BOOK	PAGE	No. of Acres	BRIEF DESCRIPTION, LOCATION, ETC. ( Not Warranted )
32502 June 14, 1976	Laurens	Electric Cooperative, Inc.			J. D. Miller	1037	958		Right of Way Easement
32502 June 14, 1976	"	Electric Cooperative, Inc.			J. E. Summey	1037	959		Right of Way Easement
32502 June 14, 1976	"	Electric Cooperative, Inc.			James W. McCall	1037	960		Right of Way Easement
32502 June 14, 1976	"	Electric Cooperative, Inc.			B. R. League	1037	961		Right of Way Easement
32502 June 14, 1976	"	Electric Cooperative, Inc.			David N. Barnett	1037	962		Right of Way Easement
4329 Aug. 13, 1976	"	"	"	"	Joseph G. Kellett <sup>sub.</sup>	1041	240		Right of Way
4329 Aug. 13, 1976	"	"	"	"	Jarnet S. Rowlett	1041	241		Right of Way
4329 Aug. 13, 1976	"	"	"	"	Norroy S. Locke	1041	242		Right of Way
5390 Aug. 25, 1976	"	"	"	"	Norman M. Rowlett	1041	800		Right of Way Easement
5390 Aug. 25, 1976	"	"	"	"	Grady J. Woodson	1041	801		Right of Way Easement
5390 Aug. 25, 1976	"	"	"	"	Jamie C. Rathburn <sup>sub.</sup>	1041	802		Right of Way Easement
5390 Aug. 25, 1976	"	"	"	"	Charles R. Massum	1041	803		Right of Way Easement
5390 Aug. 25, 1976	"	"	"	"	Leonard W. Ferry <sup>sub.</sup>	1041	804		Right of Way Easement
5390 Aug. 25, 1976	"	"	"	"	Westminster Co.	1041	805		Easement
6670 Sept. 8, 1976	"	"	"	"	Kenneth E. Jones	1042	201		Right of Way Easement
4017 Sept. 7, 1976	"	"	"	"	Joe P. Riddle	1042	210		Right of Way Easement

# INDIRECT or GRANTEE Index to Deeds — Greenville County, S. C.

REG. U. S. PAT. OFFICE *Chester McClellan* County Indexes Since 1888  
An Identifying Trade Mark

 Open at Proper Tab according to First Letter or Letters of Name and refer to Buff Sub-Index sheet for page reference.

COTT FAMILY NAME INDEX No. 75 © 1949  
MADE BY THE COTT INDEX COMPANY, COLUMBUS, OHIO  
SOLD BY WALKER, EVANS & COGSWELL CO., CHARLESTON, S.C.

2  
( 1 )

FILE NUMBER DATE OF RECORD	GRANTEES FAMILY NAMES	GIVEN NAMES ABCDEFGHIJ	GIVEN NAMES JKLMNOPQ	GIVEN NAMES RSTUVWXYZ	GRANTORS	BOOK	PAGE	No. of Acres	BRIEF DESCRIPTION, LOCATION, ETC. ( Not Warranted )
'1607 Sept. 11, 1976	Rowlands	Electric Coop			Marie P. Morrow	1043	68		Easement
'1607 Sept. 11, 1976	"	"	"	"	William M. Cox	1043	69		Easement
'1606 Sept. 11, 1976	"	"	"	"	J. Roy McKittrick <sup>et al.</sup>	1043	70		Right of Way Easement
'1606 Sept. 11, 1976	"	"	"	"	A. N. Sammons	1043	91		R/W Easement
'1606 Sept. 11, 1976	"	"	"	"	W. J. Curran <sup>et al.</sup>	1043	92		R/W Easement
8070 Sept. 22, 1976	"	"	"	"	Thomas J. Cooper	1043	322		R/W Easement
8070 Sept. 22, 1976	"	"	"	"	Joseph R. Medlock <sup>et al.</sup>	1043	323		R/W Easement
3395 Oct. 5, 1976	"	"	"	"	Westminster Co.	1044	100		Easement
10116 Oct. 12, 1976	"	"	"	"	David P. Edwards	1044	474		Right of Way Easement
12153 Nov. 2, 1976	"	"	"	"	J. G. Chappelle <sup>et al.</sup>	1045	556		Easement
18644 Jan. 12, 1977	"	"	"	"	C. E. Chamblen	1049	598		Right of Way Easement
19341 Jan. 20, 1977	"	"	"	"	Billy J. Skelton	1049	923		Right of Way Easement
19341 Jan. 20, 1977	"	"	"	"	George M. Skelton	1049	924		Right of Way Easement
19341 Jan. 20, 1977	"	"	"	"	R. L. Cooper, Jr.	1049	925		Right of Way Easement
19341 Jan. 20, 1977	"	"	"	"	Harold L. Cooper	1049	926		Right of Way Easement
19818 Jan. 27, 1977	"	"	"	"	Carolyn P. Cox	1050	197		Right of Way Easement

# INDIRECT or GRANTEE Index to Deeds — Greenville County, S. C.

(B)

REG. U. S. PAT. OFFICE *ChumCott* County Indexes Since 1888 An Identifying Trade Mark

Open at Proper Tab according to First Letter or Letters of Name and refer to Buff Sub-Index sheet for page reference.

COTT FAMILY NAME INDEX No. 75 © 1949  
MADE BY THE COTT INDEX COMPANY, COLUMBUS, OHIO  
SOLD BY WALKER, EVANS & COGSWELL CO., CHARLESTON, S.C.

FILE NUMBER DATE OF RECORD	GRANTEES FAMILY NAMES	GIVEN NAMES ABCDEFGHIJ	GIVEN NAMES JKLMNOPQ	GIVEN NAMES RSTUVWXYZ	GRANTORS	BOOK	PAGE	No. of Acres	BRIEF DESCRIPTION, LOCATION, ETC. ( Not Warranted )
19818 Jan 27, 1977	Laurens	Electric Cooperative, Inc.			William H. Thomas a Ltd. Ptn.	1050	198		Right of Way Easement
19818 Jan 27, 1977	"	"	"	"	Riddle Farms, Done.	1050	199		Right of Way Easement
21233 Feb. 11, 1977	"	"	"	"	Bob Jones University	1050	914		Right of Way Easement
21235 Feb. 11, 1977	"	"	"	"	Frances S. Crosby et al.	1050	917		Right of Way Easement
21235 Feb. 11, 1977	"	"	"	"	W. A. Carson et al.	1050	918		Right of Way Easement
21235 Feb. 11, 1977	"	"	"	"	Samuel E. Crosby Done.	1050	919		Right of Way Easement
21234 Feb. 11, 1977	"	"	"	"	Patterson - Taylor Bldg.	1050	920		Right of Way Easement
29183 Feb. 11, 1977	"	"	"	"	J. M. McCallie	1050	921		Easement
29183 Apr. 28, 1977	"	"	"	"	Robert W. Smith	1055	526		Right of Way Easement
29183 Apr. 28, 1977	"	"	"	"	Gordon E. Beason	1055	527		Right of Way Easement
29183 Apr. 28, 1977	"	"	"	"	Shirley A. Hood	1055	528		Right of Way Easement
29183 Apr. 28, 1977	"	"	"	"	Charlie Jackson	1055	529		Right of Way Easement
30407 Apr. 28, 1977	"	"	"	"	Franklin Enterprises, Done.	1055	530		Power lines. Easement for underground
30407 May 10, 1977	"	"	"	"	Sperry Rice	1056	353		Right of Way
30407 May 10, 1977	"	"	"	"	Bulah Chapplear	1056	358		Right of Way

Next PAGE

# INDIRECT or GRANTEE Index to Deeds — Greenville County, S. C.

REG. U. S. PAT. OFFICE *Chas. M. Cott* County Indexes Since 1888 An Identifying Trade Mark

Open at Proper Tab according to First Letter or Letters of Name and refer to Buff Sub-Index sheet for page reference.

COTT FAMILY NAME INDEX No. 75 © 1949  
MADE BY THE COTT INDEX COMPANY, COLUMBUS, OHIO  
SOLD BY WALKER, EVANS & COGSWELL CO., CHARLESTON, S.C.


FILE NUMBER	GRANTEES FAMILY NAMES	GIVEN NAMES ABCDEFGHIJ	GIVEN NAMES JKLMNOPQ	GIVEN NAMES RSTUVWXYZ	GRANTORS	BOOK	PAGE	No. of Acres	BRIEF DESCRIPTION, LOCATION, ETC. ( Not Warranted )
DATE OF RECORD									
31680 May 20, 1977	Hausman			<i>H. et al.</i> Richard G. et al.	<i>H. et al.</i> Israel A. Newman	1056	968	}	Lot 4 Edgewood Ave "Sheffield Forest"
"	"			Valerie	" "	1056	968		
36268 June 29, 1977	"	Electric Coop. Inc.			Sherry Cannon <i>et al.</i>	1059	564		Right of Way Easement
36268 June 29, 1977	"	Electric Coop. Inc.			Jack B. Smith	1059	565		Right of way Easement
36268 June 29, 1977	"	"	"		William R. Austin, Sr.	1059	566		Right of Way Easement
36268 June 29, 1977	"	"	"		R. J. Lupa	1059	567		Right of Way Easement
36268 June 29, 1977	"	"	"		Sylvia Milford	1059	568		Right of Way Easement
36268 June 29, 1977	"	"	"		<i>Power of Attorney</i> Elvira J. McKittrick J. H. McKittrick, by	1059	569		Right of Way Easement
36268 June 29, 1977	"	"	"		J. W. Jerry <i>et al.</i>	1059	570		Right of Way Easement
36268 June 29, 1977	"	"	"		Paul E. Gault <i>et al.</i>	1059	571		Right of Way Easement
36268 June 29, 1977	"	"	"		Randy C. Willie	1059	572		Right of Way Easement
36268 June 29, 1977	"	"	"		Ronald G. Barbrey <i>et al.</i>	1059	573		Right of Way Easement
36268 June 29, 1977	"	"	"		Charlie Jackson <i>et al.</i>	1059	575		Right of Way Easement
36268 June 29, 1977	"	"	"		Jack H. Mitchell, III <i>et al.</i>	1059	574		Right of Way Easement
36268 June 29, 1977	"	"	"		J. B. Brewer	1059	576		Right of Way Easement
36469 June 29, 1977	"	"	"		Holly Tree Plantation	1059	577		Easement
36469 June 29, 1977	"	"	"		Roland J. Lupa	1059	562		Utility Agreement

# INDIRECT or GRANTEE Index to Deeds — Greenville County, S. C.

53

(C)

REG. U. S. PAT. OFFICE *Chas. McCott* County Indexes Since 1888 An Identifying Trade Mark

 Open at Proper Tab according to First Letter or Letters of Name and refer to Buff Sub-Index sheet for page reference.

COTT FAMILY NAME INDEX No. 75 © 1949  
MADE BY THE COTT INDEX COMPANY, COLUMBUS, OHIO  
SOLD BY WALKER, EVANS & COGSWELL CO., CHARLESTON, S.C.

FILE NUMBER DATE OF RECORD	GRANTEES FAMILY NAMES	GIVEN NAMES ABCDEFGH	GIVEN NAMES IJKLMNO	GIVEN NAMES PQRSTUVWXYZ	GRANTORS	BOOK	PAGE	No. of Acres	BRIEF DESCRIPTION, LOCATION, ETC. ( Not Warranted )
4760 Aug. 12, 1977	Laurens	Elec. Coop., Inc.			<i>etal</i> John R. Pierce	1062	487		R/W Easement
4760 Aug. 12, 1977	"	Electric Coop., Inc.			<i>etal</i> Raymond K. Bidders	1062	488		R/W Easement Power lines
4760 Aug. 12, 1977	"	"	"	"	Westminster Co.	1062	489		easement for underground
4760 Aug. 12, 1977	"	"	"	"	Richard H. Broome	1062	490		R/W easement
8566 Sept. 15, 1977	"	"	"	"	Holly Tree Country Club	1064	864		Right of Way Easement
8566 Sept. 15, 1977	"	"	"	"	Lillie B. Durham	1064	865		Right of Way Easement
8566 Sept. 15, 1977	"	"	"	"	Lilla Durham	1064	866		Right of Way Easement
8566 Sept. 15, 1977	"	"	"	"	Blair D. Durham	1064	867		Right of Way Easement
8566 Sept. 15, 1977	"	"	"	"	C.E. Beesham Brockman Est.	1064	868		Right of Way Easement
20625 Sept. 15, 1977	"	"	"	"	Rev. Nathaniel G. Brockman	1064	869		Right of Way Easement
20625 Jan. 10, 1978	"	"	"	"	J.C. Thread, Inc.	1071	680		Right of Way Easement
20625 Jan. 10, 1978	"	"	"	"	J.E. Summey	1071	681		Right of Way Easement
20625 Jan. 10, 1978	"	"	"	"	Atlee J. Reason	1071	682		Right of Way Easement
20625 Jan. 10, 1978	"	"	"	"	Eugene Cook, <i>etal</i>	1071	683		Right of Way Easement
20625 Jan. 10, 1978	"	"	"	"	B. J. Watson	1071	685		Right of Way Easement
20625 Jan. 10, 1978	"	"	"	"	L. B. Ford	1071	686		Right of Way Easement



# INDIRECT or GRANTEE Index to Deeds — Greenville County, S. C.

REG. U. S. PAT. OFFICE *Chas. McClure* County Indexes Since 1888 An Identifying Trade Mark

Open at Proper Tab according to First Letter or Letters of Name and refer to Buff Sub-Index sheet for page reference.

COTT FAMILY NAME INDEX No. 75 © 1949  
MADE BY THE COTT INDEX COMPANY, COLUMBUS, OHIO  
SOLD BY WALKER, EVANS & COGSWELL CO., CHARLESTON, S.C.


FILE NUMBER DATE OF RECORD	GRANTEES FAMILY NAMES	GIVEN NAMES ABCDEFGH	GIVEN NAMES IJKLMNO	GIVEN NAMES PQRSTUVWXYZ	GRANTORS	BOOK	PAGE	No. of Acres	BRIEF DESCRIPTION, LOCATION, ETC. ( Not Warranted )
20625 Jan. 10, 1978	Laurens	Electric	Coop., Inc.		Mary E. D. Smith	1071	684		Right of Way Easement
27362 Mar. 17, 1978	<i>Indexed in map see page 154</i> Laurens	David A.			Richard Wayne Pickelmaier	1075	531		Lat 145 Auburn Csi. College
30066 Apr. 11, 1978	Laurens	Electric	Coop. Inc.		Rock Hill Baptist Church #1	1076	927		Right-of-Way Easement
30066 Apr. 11, 1978	Laurens	Electric	Coop. Inc.		Dennis W. Bridwell (Rev)	1076	928		Right-of-Way Easement
30066 Apr. 11, 1978	Laurens	Electric	Coop. Inc.		James Mims	1076	929		Right-of-Way Easement
30066 Apr. 11, 1978	Laurens	Electric	Coop. Inc.		Carl H. Bagwell,	1076	930		Right-of-Way Easement
30066 Apr. 11, 1978	Laurens	Electric	Coop. Inc.		Mary E. D. Smith	1076	931		Right-of-Way Easement
30066 Apr. 11, 1978	Laurens	Electric	Coop. Inc.		Pettegrue Thompson	1076	932		Right-of-Way Easement
30066 Apr. 11, 1978	Laurens	Electric	Coop. Inc.		Douglas Green	1076	933		Right-of-Way Easement
30066 Apr. 11, 1978	Laurens	Electric	Coop. Inc.		Walter S. Patton	1076	934		Right-of-Way Easement
30066 Apr. 11, 1978	Laurens	Electric	Coop. Inc.		Billy D. Gandler	1076	935		Right-of-Way Easement
38908 June 26, 1978	Laurens	Electric	Coop. Inc.		General Electric Co., a N.Y. Corp.	1081	967		Right-of-Way Easement
38907 June 26, 1978	Laurens	Electric	Coop. Inc.		Ethel Johnson Authority	1081	974		Right-of-Way Easement
38907 June 26, 1978	Laurens	Electric	Coop. Inc.		Western Carolina Regional Sewer	1081	975		Right-of-Way Easement
38907 June 26, 1978	Laurens	Electric	Coop. Inc.		Russell E. Hippensteel Co.	1081	976		Right-of-Way Easement
38907 June 26, 1978	Laurens	Electric	Coop. Inc.		Old South Land + Development	1081	977		Right-of-Way Easement

# INDIRECT or GRANTEE Index to Deeds — Greenville County, S. C.

53

(D)

REG. U. S. PAT. OFFICE *Chas. McCall* County Indexes Since 1888 An Identifying Trade Mark

 Open at Proper Tab according to First Letter or Letters of Name and refer to Buff Sub-Index sheet for page reference.

COTT FAMILY NAME INDEX No. 75 © 1949  
MADE BY THE COTT INDEX COMPANY, COLUMBUS, OHIO  
SOLD BY WALKER, EVANS & COGSWELL CO., CHARLESTON, S.C.

FILE NUMBER DATE OF RECORD	GRANTEES FAMILY NAMES	GIVEN NAMES ABCDEFGHIJ	GIVEN NAMES KLMNOP	GIVEN NAMES PQRSTUVWXYZ	GRANTORS	BOOK	PAGE	No. of Acres	BRIEF DESCRIPTION, LOCATION, ETC. ( Not Warranted )
5803 Aug. 22, 1978	Laurens	Electric Coop. Inc.			Alvin E. Smith	1085	925		Right-of-Way Easement
5804 Aug. 22, 1978	Laurens	Electric Coop. Inc.			A. Y. Rosamond	1085	926		Right-of-Way Easement
11072 Oct. 6, 1978	Laurens	Electric Coop. Inc.			Dennis E. Beason	1089	509		Right-of-Way Easement
11072 Oct. 6, 1978	"	"	"	"	John D. Kilgore	1089	510		Right-of-Way Easement
11072 Oct. 6, 1978	"	"	"	"	Jennie B. Hawkins	1089	511		Right-of-Way Easement
11072 Oct. 6, 1978	"	"	"	"	E. J. McDonald	1089	512		Right-of-Way Easement
11072 Oct. 6, 1978	"	"	"	"	William H. Pitts	1089	513		Right-of-Way Easement
11072 Oct. 6, 1978	"	"	"	"	Milford D. Kelly	1089	514		Right-of-Way Easement
13542 Oct. 31, 1978	"			<i>H. Jr. Richard</i>	Valerie H. Laurens	1090	958		"Sheffield Forest" Int. Pt 4 Idlewild Ave.
20031 Jan. 5, 1979	"	"	"	"	Irene J. Kirby, et al	1094	907		Right of Way Easement
20031 Jan. 5, 1979	"	"	"	"	Lester C. Caldwell, et al	1094	908		Right-of-Way Easement
20031 Jan. 5, 1979	"	"	"	"	<i>By Jr. Coleman Estates Subd.</i>	1094	909		Right-of-Way Easement
20031 Jan. 5, 1979	"	"	"	"	W. A. Hopkins	1094	910		Right-of-Way Easement
20031 Jan. 5, 1979	"	"	"	"	Idelle J. Peden	1094	911		Right-of-Way Easement
20031 Jan. 5, 1979	"	"	"	"	Robert S. Bell	1094	912		Right-of-Way Easement
20031 Jan. 5, 1979	"	"	"	"	E. P. Rieley	1094	913		Right-of-Way Easement



# INDIRECT or GRANTEE Index to Deeds — Greenville County, S. C.

KEYS PRINTING CO., GREENVILLE, S. C.

Open at Proper Tab according to First Letter or Letters of Name and refer to Buff Sub-Index sheet for page reference.

FILE NUMBER DATE OF RECORD	GRANTEES FAMILY NAMES	GIVEN NAMES ABCDEFGHIJ	GIVEN NAMES JKLMNO	GIVEN NAMES PQRSTUVWXYZ	GRANTORS	BOOK	PAGE	No. of Acres	BRIEF DESCRIPTION, LOCATION, ETC. ( Not Warranted )
23886 Feb 16, 1979	Laurens	Electric Coop. Inc.			W. Hardy Huddle	1097	112		Right of Way Easement
23886 Feb 16, 1979	"	"	"	"	Robert O. Yeagin et al	1097	113		Right of Way Easement
23886 Feb 16, 1979	"	"	"	"	Elmer S. Walker	1097	114		Right of Way Easement
23886 Feb 16, 1979	"	"	"	"	Alvin H. Shackleton	1097	115		Right of Way Easement
23886 Feb 16, 1979	"	"	"	"	James L. Tate	1097	116		Right of Way Easement
23886 Feb 16, 1979	"	"	"	"	Bradley Vaughn	1097	117		Right of Way Easement
23886 Feb 16, 1979	"	"	"	"	Paul A. Campbell	1097	118		Right of Way Easement
28846 Apr 5, 1979	"	"	"	"	Gordon Thurston	1099	978		Right of Way Easement
28846 Apr 5, 1979	"	"	"	"	Mrs. John Z. Leigh	1099	979		Right of Way Easement
28846 Apr 5, 1979	"	"	"	"	F. D. Siteding	1099	980		Right of Way Easement
28846 Apr 5, 1979	"	"	"	"	Tom L. Walker	1099	981		Right of Way Easement
28846 Apr 5, 1979	"	"	"	"	Rufus B. Atkins	1099	982		Right of Way Easement
28846 Apr 5, 1979	"	"	"	"	Byl Kaye F. Smith	1099	983		Right of Way Easement
28846 Apr 5, 1979	"	"	"	"	R. Franklin Smith	1099	983		Right of Way Easement
28846 Apr 5, 1979	"	"	"	"	Floyd Cooper	1099	984		Right of Way Easement
28846 Apr 5, 1979	"	"	"	"	James H. McCall	1099	985		Right of Way Easement
28846 Apr 5, 1979	"	"	"	"	Mrs. David McCall	1099	986		Right of Way Easement

# INDIRECT or GRANTEE Index to Deeds — Greenville County, S. C.

(2)

KEYS PRINTING CO., GREENVILLE, S. C.

Open at Proper Tab according to First Letter or Letters of Name and refer to Buff Sub-Index sheet for page reference.

FILE NUMBER DATE OF RECORD	GRANTEES FAMILY NAMES	GIVEN NAMES ABCDEFGHIJ	GIVEN NAMES KLMNO	GIVEN NAMES PQRSTUVWXYZ	GRANTORS	BOOK	PAGE	No. of Acres	BRIEF DESCRIPTION, LOCATION, ETC. ( Not Warranted )
28846 Apr 5, 1979	Laurens				Donald Sims	1099	987		Right-of-Way Easement
28846 Apr 5, 1979	"	"	"	"	Willie H. Sullivan, et al	1099	988		Right-of-Way Easement
28846 Apr 5, 1979	"	"	"	"	Lloyd A. Smith	1099	989		Right-of-Way Easement
646 July 6, 1979	"	"	"	"	Pelham H. Pearson	1106	315		Right of way Easement
646 July 6, 1979	"	"	"	"	First Piedmont Mtg. Co. Inc	1106	316		Right of way Easement
646 July 6, 1979	"	"	"	"	William Ridgeway	1106	317		Right of way Easement
646 July 6, 1979	"	"	"	"	Betty Dean Rogers	1106	318		Right of way Easement
646 July 6, 1979	"	"	"	"	Clyde Tolison	1106	319		Right of way Easement
646 July 6, 1979	"	"	"	"	Ruby S. Timmons	1106	320		Right of way Easement
646 July 6, 1979	"	"	"	"	Mrs M. W. Ford	1106	321		Right of way Easement
646 July 6, 1979	"	"	"	"	Sonny J. Mc Cuen	1106	322		Right of way Easement
646 July 6, 1979	"	"	"	"	Rhoney Mc Cuen	1106	323		Right of way Easement
646 July 6, 1979	"	"	"	"	Rudolph M. Stoddard	1106	324		Right of way Easement
646 July 6, 1979	"	"	"	"	William D. Neely Jr. Ex. w/w Mrs Baker Adams	1106	325		Right of way Easement
646 July 6, 1979	"	"	"	"	S. C. Nat'l Bank	1106	326		Right of way Easement
646 July 6, 1979	"	"	"	"	P. W. Nipper, Jr. et al	1106	327		Right of way Easement

# INDIRECT or GRANTEE Index to Deeds — Greenville County, S. C.

KEYS PRINTING CO., GREENVILLE, S. C.

Open at Proper Tab according to First Letter or Letters of  
Name and refer to Buff Sub-Index sheet for page reference.

FILE NUMBER DATE OF RECORD	GRANTEES FAMILY NAMES	GIVEN NAMES ABCDEFGHIJ	GIVEN NAMES JKLMNOPQ	GIVEN NAMES RSTUVWXYZ	GRANTORS	BOOK	PAGE	No. of Acres	BRIEF DESCRIPTION, LOCATION, ETC. ( Not Warranted )
3152 July 27, 1979 18085	Laurens	Electric Coop. Inc.			Tr. for Rocky Creek Acct II Linda Lovett Young	1108	7		Right of way Easement
Nov. 30, 1979 18085	"	"	"	"	M. F. Haywood, Jr.	1116	703		Right-of-Way Easement
Nov. 30, 1979 18085	"	"	"	"	Keith A. Merola	1116	704		Right-of-Way Easement
Nov. 30, 1979 18085	"	"	"	"	Horace S. Fowler	1116	705		Right-of-Way Easement
Nov. 30, 1979 22534	"	"	"	"	Westminster Company	1116	706		Right-of-Way Easement
Jan. 21, 1980 22534	"	"	"	"	Wayne Greel, DVM	1119	375		Right-of-Way Easement
Jan. 21, 1980 129	"	"	"	"	John B. Cleveland	1119	376		Right-of-Way Easement
July 1, 1980 129	"	"	"	"	Roosevelt Brown et al	1128	538		Right-of-way Easement
July 1, 1980 129	"	"	"	"	Verden Estates III	1128	539		Right-of-Way Easement
July 1, 1980 129	"	"	"	"	Five Star Realty	1128	540		Right-of-Way Easement
July 1, 1980 5273	"	"	"	"	Holly Tree Country Club	1128	541		Right-of-Way Easement
Aug. 21, 1980 5273	"	"	"	"	Lowell S. Cross	1131	709		Lines Easement for underground Power
Aug. 21, 1980 5273	"	"	"	"	Mrs. David H. Garrett	1131	710		Right-of-Way Easement
Aug. 21, 1980 5273	"	"	"	"	Henry B. Peden et al	1131	711		Right-of-Way Easement
Aug. 21, 1980 5273	"	"	"	"	W. C. Burns	1131	712		Right-of-Way Easement
Aug. 21, 1980	"	"	"	"	Leila B. Garrett	1131	713		Right-of-Way Easement

# INDIRECT or GRANTEE Index to Deeds — Greenville County, S. C.

(4)

KEYS PRINTING CO., GREENVILLE, S. C.

Open at Proper Tab according to First Letter or Letters of Name and refer to Buff Sub-Index sheet for page reference.

FILE NUMBER DATE OF RECORD	GRANTEES FAMILY NAMES	GIVEN NAMES ABCDEFGHIJ	GIVEN NAMES KLMNOP	GIVEN NAMES QRSTUVWXYZ	GRANTORS	BOOK	PAGE	No. of Acres	BRIEF DESCRIPTION, LOCATION, ETC. ( Not Warranted )
5273 Aug 21, 1980	Laurens	Electric	Coop. Inc.		Thomas L. Garrett	1131	714		Right-of-Way Easement
5273 Aug 21, 1980	"	"	"	"	Carl Bumgarner	1131	715		Right-of-Way Easement
5273 Aug 21, 1980	"	"	"	"	Derrell Lindley	1131	716		Right-of-Way Easement
5273 Aug 21, 1980	"	"	"	"	Americus B. Davis	1131	717		Right-of-Way Easement
5273 Aug 21, 1980	"	"	"	"	Lottie G. Verdin	1131	718		Right-of-Way Easement
5273 Aug 21, 1980	"	"	"	"	Sara W. Bassett	1131	719		Right-of-Way Easement
20087 Jan 13, 1981	"	"	"	"	Co. St. W. W. Henry & Ross S. C. Nat'l Bank, et al	1140	620		Option on Real Estate (2 Acs)
23035 Feb 13, 1981	"	"	"	"	Bruce K. Hines	1142	733		Right of way Easement
23035 Feb 13, 1981	"	"	"	"	Kenneth F. Hines	1142	734		Right of way Easement
23035 Feb 13, 1981	"	"	"	"	Louie J. Smith	1142	735		Right of way Easement
23035 Feb 13, 1981	"	"	"	"	Lillian L. Hines	1142	736		Right of way Easement
23035 Feb 13, 1981	"	"	"	"	Robert M. Harrell	1142	737		Right of way Easement
23035 Feb 13, 1981	"	"	"	"	Arthur W. Hill	1142	738		Right of way Easement
23035 Feb 13, 1981	"	"	"	"	W. B. Parson	1142	739		Right of way Easement
23035 Feb 13, 1981	"	"	"	"	F. H. Smith	1142	740		Right of way Easement
23035 Feb 13, 1981	"	"	"	"	Mrs. Gladys L. Smith	1142	741		Right of way Easement

# INDIRECT or GRANTEE Index to Deeds — Greenville County, S. C.

KEYS PRINTING CO., GREENVILLE, S. C.

Open at Proper Tab according to First Letter or Letters of Name and refer to Buff Sub-Index sheet for page reference.

( )

FILE NUMBER DATE OF RECORD	GRANTEES FAMILY NAMES	GIVEN NAMES ABCDEFGH	GIVEN NAMES IJKLMNO	GIVEN NAMES PQRSTUVWXYZ	GRANTORS	BOOK	PAGE	No. of Acres	BRIEF DESCRIPTION, LOCATION, ETC. ( Not Warranted )
23035 Feb 13, 1981	Laurens	Electric Cooperative, Inc.			Jammy C. Wham, et al	1142	742		Right of Way Easement
23035 Feb 13, 1981	"	"	"	"	Ruth S. King, et al	1142	743		Right of Way Easement
23035 Feb 13, 1981	"	"	"	"	Calvin D. Ridgeway, Jr	1142	744		Right of Way Easement
23035 Feb 13, 1981	"	"	"	"	Bruce R. Tucker, et al	1142	745		Right of Way Easement
23035 Feb 13, 1981	"	"	"	"	W. A. Nash, et al	1142	746		Right of Way Easement
26502 Mar. 23, 1981	"	"	"	"	Malmer W. Butler	1144	848		Right of Way Easement
26502 Mar. 23, 1981	"	"	"	"	Ray Anger, et al	1144	850		Right of Way Easement
26502 Mar. 23, 1981	"	"	"	"	D. M. Christopher	1144	851		Right of Way Easement
26502 Mar. 23, 1981	"	"	"	"	Reynolds C. Gore Jama Inc.	1144	852		Right of Way Easement
26502 Mar. 23, 1981	"	"	"	"	East Greenville County	1144	853		Right of Way Easement
26502 Mar. 23, 1981	"	"	"	"	Robert W. Smith	1144	854		Right of Way Easement
26502 Mar. 23, 1981	"	"	"	"	Durbin Creek, Inc.	1144	855		Right of Way Easement
26502 Mar. 23, 1981	"	"	"	"	Kate Batson	1144	856		Right of Way Easement
31626 May 13, 1981	"	"	"	"	Katherine Ross, et al	1147	920	2.05	acre Cedar Falls Rd.
31619 May 13, 1981	"	"	"	"	Co-Trustee Katherine C. Ross, et al	1147	921	2.05	acre Cedar Falls Rd.
32436 May 24, 1981	"	"	"	"	Michael Sibbs	1148	571		Right of Way Easement

# INDIRECT or GRANTEE Index to Deeds — Greenville County, S. C.

( 53 )

KEYS PRINTING CO., GREENVILLE, S. C.

Open at Proper Tab according to First Letter or Letters of Name and refer to Buff Sub-Index sheet for page reference.

FILE NUMBER DATE OF RECORD	GRANTEES FAMILY NAMES	GIVEN NAMES ABCDEFGH	GIVEN NAMES IJKLMNO	GIVEN NAMES PQRSTUVWXYZ	GRANTORS	BOOK	PAGE	No. of Acres	BRIEF DESCRIPTION, LOCATION, ETC. ( Not Warranted )
3 2436 May 21, 1981	Laurens	Electric Cooperative Inc.			Farmer Sims	1148	522		Right of way Easement
32436 May 21, 1981	"	"	"	"	Charles L. Satterfield	1148	523		Right of way Easement
13095 Dec. 1, 1981	"	"	"	"	Catawba Newspaper Co.	1158	983		Right-of-Way Easement
13095 Dec. 1, 1981	"	"	"	"	Danny Lamar Lord	1158	993		Right-of-Way Easement
13095 Dec. 1, 1981	"	"	"	"	Barto Hendricks Jr.	1158	994		Right-of-Way Easement
13095 Dec. 1, 1981	"	"	"	"	Alvin Lord	1158	995		Right-of-Way Easement
13095 Dec. 1, 1981	"	"	"	"	Don L. McKenney	1158	996		Right-of-Way Easement
13095 Dec. 1, 1981	"	"	"	"	Barto Hendricks Jr.	1158	997		Right-of-Way Easement
21383 Feb. 28, 1983	"	"	"	"	Lambert W. Campfield	1183	376		Right-of-Way Easement
22231 Mar 7, 1983	"	"	"	"	Calvin Farmer	1183	887		Right-of-Way Easement
22231 Mar 7, 1983	"	"	"	"	Marie P. Morrow	1183	888		Right-of-Way Easement
22231 Mar 7, 1983	"	"	"	"	Edward N. Heatherington	1183	889		Right-of-Way Easement
22231 Mar 7, 1983	"	"	"	"	William C. Livingston	1183	890		Right-of-Way Easement
22231 Mar 7, 1983	"	"	"	"	C. E. Chandler	1183	891		Power Lines Easement for Underground Power Lines
22231 Mar 7, 1983	"	"	"	"	William A. Straver	1183	892		Easement for underground Power Lines
24922 Mar 13, 1983	"	Diane B	+	Richard G	James E. Owens	1185	320		Place "Sec. 8 Lot 300 Dewinger Rd. "Dewinger



# INDIRECT or GRANTEE Index to Deeds — Greenville County, S. C.

KEYS PRINTING CO., GREENVILLE, S. C.

☞ Open at Proper Tab according to First Letter or Letters of Name and refer to Buff Sub-Index sheet for page reference.

FILE NUMBER DATE OF RECORD	GRANTEES FAMILY NAMES	GIVEN NAMES ABCDEFGH	GIVEN NAMES IJKLMNO	GIVEN NAMES PQRSTUVWXYZ	GRANTORS	BOOK	PAGE	No. of Acres	BRIEF DESCRIPTION, LOCATION, ETC. ( Not Warranted )
26737 Apr 14, 1983	Laurens	Electric	Coop., Inc.		Bruce Pike	1186	391		Right-of-Way Easement
26737 Apr 14, 1983	"	Electric	Coop. Inc		James C. Bagwell <i>et al</i>	1186	392		Right-of-Way Easement
26737 Apr 14, 1983	"	Electric	Coop. Inc.		Dwight M. Hartley	1186	393		Right-of-Way Easement
36737 Apr 14, 1983	"	Electric	Coop. Inc.		Jerry W. Henderson	1186	394		Right-of-Way Easement
5487 Aug. 16, 1983	"	Electric	Coop., Inc.		Ellen Ruth Hunt	1194	483		Right-of-Way Easement
5487 Aug 16, 1983	"	Electric	Coop. Inc.		Morris Dimpleton	1194	484		Right-of-Way Easement
5487 Aug 16, 1983	"	Electric	Coop. Inc		Smith & Brooks Inc	1194	485		Right-of-Way Easement
23972 Feb 2, 1984	"	Electric	Coop. Inc.		Frank Addo	1205	677		Right of way Easement
23972 Feb 2, 1984	"	"	" "		Sam A. Brooks <i>et al</i>	1205	678		Right of way Easement
23972 Feb 2, 1984	"	"	" "		William H. Ballenger Jr.	1205	679		Right of way Easement
23972 Feb 2, 1984	"	"	" "		Earl M. Chandler	1205	680		Right of way Easement
23972 Feb 2, 1984	"	"	" "		Brenda J. Downs	1205	681		Right of way Easement
23972 Feb 2, 1984	"	"	" "		Alan S. Dill	1205	682		Right of way Easement
23972 Feb 2, 1984	"	"	" "		Thomas W. Graham <i>et al</i>	1205	683		Right of way Easement
23972 Feb 2, 1984	"	"	" "		Sammy Hill	1205	684		Right of way Easement
23972 Feb 2, 1984	"	"	" "		Sammie Hill Jr.	1205	685		Right of way Easement

# INDIRECT or GRANTEE Index to Deeds — Greenville County, S. C.

KEYS PRINTING CO., GREENVILLE, S. C.

☞ Open at Proper Tab according to First Letter or Letters of Name and refer to Buff Sub-Index sheet for page reference.

FILE NUMBER DATE OF RECORD	GRANTEES FAMILY NAMES	GIVEN NAMES ABCDEFGHIJ	GIVEN NAMES KLMNOP	GIVEN NAMES QRSTUVWXYZ	GRANTORS	BOOK	PAGE	No. of Acres	BRIEF DESCRIPTION, LOCATION, ETC. ( Not Warranted )
23972 Feb 2, 1984	Laurens				Paulette Lane	1205	686		Right of way Easement
23972 Feb 2, 1984	"	"	"	"	Cleo Smith	1205	687		Right of way Easement
23972 Feb 2, 1984	"	"	"	"	Lutheran Synod Wisconsin Evangelical	1205	688		Right of way Easement
35716 May 14, 1984	"	"	"	"	J. D. Miller	1212	555		Option Agreement
6386 Aug 28, 1984	"	"	"	"	C. E. Runion	1220	449		Right of way
6386 Aug 28, 1984	"	"	"	"	Clay Bradley	1220	450		Right of way
6386 Aug 28, 1984	"	"	"	"	Dorinda H. Beck	1220	451		Right of way
6386 Aug 28, 1984	"	"	"	"	Frederick D. Crosby <sup>etc</sup>	1220	452		Right of way
6386 Aug 28, 1984	"	"	"	"	Dula M. Coy	1220	453		Right of way
6386 Aug 28, 1984	"	"	"	"	Carl D. Hill Jr.	1220	454		Right of way
6386 Aug 28, 1984	"	"	"	"	Mary G. Elmore (Anna John)	1220	455		Right of way
6386 Aug 28, 1984	"	"	"	"	Lewis Patton	1220	456		Right of way
6386 Aug 28, 1984	"	"	"	"	Carrie S. Rice	1220	457		Right of way
6386 Aug 28, 1984	"	"	"	"	Larry R. Thurston <sup>etal</sup>	1220	458		Right of way
6386 Aug 28, 1984	"	"	"	"	Abrae L. Taylor	1220	459		Right of way
6386 Aug 28, 1984	"	"	"	"	Willie B. Tucker	1220	460		Right of way

# INDIRECT or GRANTEE Index to Deeds — Greenville County, S. C.

Open at Proper Tab according to First Letter or Letters of Name and refer to Buff Sub-Index sheet for page reference.

FILE NUMBER DATE OF RECORD	GRANTEES FAMILY NAMES	GIVEN NAMES ABCDEFGHIJ	GIVEN NAMES KLMNO	GIVEN NAMES PQRSTUVWXYZ	GRANTORS	BOOK	PAGE	No. of Acres	BRIEF DESCRIPTION, LOCATION, ETC. ( Not Warranted )
6386 Aug 28, 1984	Laurens				Ruby H. Child House	1220	461		Right of way
6386 Aug 28, 1984	"				Inat Lake Town	1220	462		Right of way
6386 Aug 28, 1984	"				George E. Prosser	1220	463		Right of way
7582 Sept 6, 1984	"				David M. Finley <sup>etal</sup>	1221	204		Right of way
7582 Sept 6, 1984	"				Lillie Mae Adams	1221	205		Right of way
7582 Sept 6, 1984	"				Marie H. Vaughn	1221	206		Right of way
7582 Sept 6, 1984	"				Eleanor C. Gresham	1221	207		Right of way
7582 Sept 6, 1984	"				M. Gordon Thurston	1221	208		Right of way
12216 Sept 6, 1984	"				Mrs Nancy Payton	1221	203		Right of way
12216 Oct 23, 1984	"				John B. Graham	1224	697		Right of way
12216 Oct 23, 1984	"				Manuel J. Gonzalez	1224	698		Right of way
12216 Oct 23, 1984	"				Donald R. McCall	1224	699		Right of way
12216 Oct 23, 1984	"				Cecil P. McKee	1224	700		Right of way
12216 Oct 23, 1984	"				Robert B. Stealy	1224	701		Right of way
12216 Oct 23, 1984	"				William O. Pinner	1224	702		Right of way
12216 Oct 23, 1984	"				Ira J. Williams	1224	703		Right of way


INDIRECT or GRANTEE Index to Deeds — Greenville County, S. C.

Open at Proper Tab according to First Letter or Letters of Name and refer to Buff Sub-Index sheet for page reference.

FILE NUMBER DATE OF RECORD	GRANTEES FAMILY NAMES	GIVEN NAMES ABCDEFGHIJ	GIVEN NAMES KLMNO	GIVEN NAMES PQRSTUVWXYZ	GRANTORS	BOOK	PAGE	No. of Acres	BRIEF DESCRIPTION, LOCATION, ETC. ( Not Warranted )
12216 Oct 23 1984	Laurens				Charles E. Cooper	1224	704		Easement
12216 Oct 23 1984	"				Beth M. McCarter	1224	705		Right of way
16249 Nov 29 1984	"				Mrs J. Hughes	227	545		Right of way
16249 Nov 29 1984	"				Jim Stroud	1227	546		Right of way
16249 Nov 29 1984	"				W. D. Christopher	1227	547		Right of way
16249 Nov 29 1984	"				Dreddie Tucker	1227	548		Right of way
16249 Nov 29 1984	"				John W. Ridgeway	1227	549		Right of way
16249 Nov 29 1984	"				W. M. Ridgeway	1227	550		Right of way
16249 Nov 29 1984	"				W. E. Satterfield	1227	551		Right of way
16249 Nov 29 1984	"				Alonzo J. McCuen	1227	552		Right of way
16249 Nov 29 1984	"				Gene L. Baden	1227	553		Right of way
16249 Nov 29 1984	"				Nancy Scott et al	1227	554		Right of way
16806 Dec 4 1984	"				J. S. Miller	1227	850		Bridge Rd. Butler Sp Lot 2 = 12 acs Anderson
26861 Mar 13 1985	"				Link Broom	1234	744		Right of way
26861 Mar 13 1985	"				J. Mark Wells	1234	745		Right of way
26861 Mar 13 1985	"				Samuel Danieley et al	1234	746		Right of way

# INDIRECT or GRANTEE Index to Deeds — Greenville County, S. C.

REG. U. S. PAT. OFFICE *Chas McCott* County Indexes Since 1888  
An Identifying Trade Mark

 Open at Proper Tab according to First Letter or Letters of Name and refer to Buff Sub-Index sheet for page reference.


COTT FAMILY NAME INDEX No. 75 © 1949  
MADE BY THE COTT INDEX COMPANY, COLUMBUS, OHIO  
SOLD BY WALKER, EVANS & COGSWELL CO., CHARLESTON, S.C.

( )

FILE NUMBER DATE OF RECORD	GRANTEES FAMILY NAMES	GIVEN NAMES ABCDEFGHIJ	GIVEN NAMES KLMNO	GIVEN NAMES PQRSTUVWXYZ	GRANTORS	BOOK	PAGE	No. of Acres	BRIEF DESCRIPTION, LOCATION, ETC. ( Not Warranted )
26861 Mar 13, 1985	Laurens	Electric	Cooperative	Inc.	Carl L. Putnam	1234	747		Right of way
26861 Mar 13, 1985	"	"	"	"	William R. Barton Sr. <i>Indiv + Exec.</i>	1234	748		Right of way
26861 Mar 13, 1985	"	"	"	"	Linda V. Janner	1234	749		Right of way
26861 Mar 13, 1985	"	"	"	"	J. Mark Wells	1234	750		Right of way
27175 Mar 15, 1985	"	"	"	"	Carl H. Yankik	1234	967		Right of way
27175 Mar 15, 1985	"	"	"	"	John J. Hamrick	1234	968		Right of way
29582 Apr 3, 1985	"	"	"	"	J. P. Stevens & Co. Inc.	1236	360		Right of way
29581 Apr 3, 1985	"	"	"	"	Sula M. Cox	1236	365		Right of way
29580 Apr 3, 1985	"	"	"	"	Marie Pike Marrow	1236	369		Right of way
31053 Apr 16, 1985	"	"	"	"	Mildred C. Ellis	1237	369		Right of way Agreement (542.1-1-3.15)
31653 Apr 16, 1985	"	"	"	"	Billy Joe Buty	1237	377		Right of way (548.2-1-3.2)
31052 Apr 16, 1985	"	"	"	"	Elizabeth M. Christian	1237	373		Right of way (542.1-1-3.6)
37686 Apr 22, 1985	"	"	"	"	Joe T. Buty et al	1237	747		Right of way (548.2-1-32.4)
31828 Apr 23, 1985	"	"	"	"	Berathy V. Ryan	1237	803		Right of way (542.1-1-1.1)
32100 Apr 30, 1985	"	"	"	"	Jackie J. Foster	1238	325		Right of way (542.1-1-3.7)
33939 May 9, 1985	"	"	"	"	James K. Tate et al	1239	91		Right of way (548.2-1-36)

# INDIRECT or GRANTEE Index to Deeds — Greenville County, S. C.

REG. U. S. PAT. OFFICE *Chas. McCott* County Indexes Since 1888 An Identifying Trade Mark

 Open at Proper Tab according to First Letter or Letters of Name and refer to Buff Sub-Index sheet for page reference.

COTT FAMILY NAME INDEX No. 75 © 1949  
MADE BY THE COTT INDEX COMPANY, COLUMBUS, OHIO  
SOLD BY WALKER, EVANS & COGSWELL CO., CHARLESTON, S.C.

FILE NUMBER DATE OF RECORD	GRANTEES FAMILY NAMES	GIVEN NAMES ABCDEFGHIJ	GIVEN NAMES JKLMNO	GIVEN NAMES PQRSTUVWXYZ	GRANTORS	BOOK	PAGE	No. of Acres	BRIEF DESCRIPTION, LOCATION, ETC. ( Not Warranted )
11306 Oct 1, 1885	Laurens		Inc.		James Rosemond	1250	166		Right of way
11306 Oct 1, 1885	"	"	"	"	Robert E. Leopold Jr.	1250	167		Right of way
11206 Oct 1, 1885	"	"	"	"	H. F. Smith	1250	168		Right of way
1204 Oct 15, 1885	"	"	"	"	Peggy Ann Miller	1250	994		Right of way (548-2-1-34.8)
1314 Oct 16, 1885	"	"	"	"	Jula M. Coy	1251	93		Right of way (539.1-1-3)
15186 Oct 21, 1885	"	"	"	"	Fred C. Finch	1252	437		Right of way
15186 Oct 21, 1885	"	"	"	"	Albert Finch	1252	435		Right of way
15186 Oct 21, 1885	"	"	"	"	Jula Smith	1252	436		Right of way
15186 Oct 21, 1885	"	"	"	"	J. C. Phillips	1252	437		Right of way
15186 Oct 21, 1885	"	"	"	"	E. J. Vaughn	1252	439		Right of way
15186 Oct 21, 1885	"	"	"	"	G. F. Carter	1252	438		Right of way
15186 Oct 21, 1885	"	"	"	"	D. S. Ingham	1252	440		Right of way
15186 Oct 21, 1885	"	"	"	"	Donald B. Samell	1252	441		Right of way
15186 Oct 21, 1885	"	"	"	"	Lewis White	1252	442		Right of way
19330 Dec 10, 1985	"	"	"	"	J. Clement Janner	1255	75		Right of way (542.1-1-17)
19815 Dec 12, 1985	"	"	"	"	Thomas D. Cooper	1255	229		Right of way (542.1-1-20)



# REVERSE or GRANTEE Index to Deeds — Greenville County, S. C.

REG. U. S. PAT. OFFICE *Chas McCott* County Indexes Since 1888 An Identifying Trade Mark

 Open at Proper Tab according to First Letter or Letters of Name and refer to Buff Sub-Index sheet for page reference.

COTT FAMILY NAME INDEX No. 75 © 1949  
MADE BY THE COTT INDEX COMPANY, COLUMBUS, OHIO  
SOLD BY PHOTO COPY SUPPLY, MAULDIN, S. C.

( )

FILE NUMBER DATE OF RECORD	GRANTEES FAMILY NAMES	GIVEN NAMES ABCDEFGHIJ	GIVEN NAMES KLMNO	GIVEN NAMES PQRSTUVWXYZ	GRANTORS	BOOK	PAGE	No. of Acres	BRIEF DESCRIPTION, LOCATION, ETC. ( Not Warranted )
23797 Jan 17, 1986	Laurens	Electric	Cooperative		William Andrew Barker	1257	904		Right of way
23797 Jan 17, 1986	"	"	"		W. C. Steading <i>et al</i>	1257	905		Right of way
23797 Jan 17, 1986	"	"	"		Larry J. Steading <i>et al</i>	1257	906		Right of way
23797 Jan 17, 1986	"	"	"		Willie J. Verdin	1257	907		Right of way
23797 Jan 17, 1986	"	"	"		John V. Barker	1257	909		Right of way
23797 Jan 17, 1986	"	"	"		Donald W. Alon <i>et al</i>	1257	910		Right of way
23797 Jan 17, 1986	"	"	"		F. W. Steading <i>et al</i>	1257	911		Right of way
26857 Feb 14, 1986	"	"	"		Jeff Richardson	1259	915		Right of way
27744 Feb 24, 1986	"	"	"		Stanley Miller	1260	395		Right of way (550.1-1-23.7)
27744 Feb 24, 1986	"	"	"		Jimmie Wilson <i>et al</i>	1260	396		Right of way (550.1-1-23.6)
29609 Mar 11, 1986	"	"	"		David A. Stout	1261	623		Right of way (548.1-1-11.2)
29610 Mar 11, 1986	"	"	"		Charles O. Vaughn	1261	628		Right of way
29610 Mar 11, 1986	"	"	"		John P. Spence	1261	629		Right of way
29610 Mar 11, 1986	"	"	"		Walter D. Stewart	1261	630		Right of way
30011 Mar 13, 1986	"	"	"		John Robert Cox <i>et al</i>	1261	843		Right of way (548.2-1-7)
30362 Mar 18, 1986	"			Richard G.	Diane B. Laurens	1262	93		Deverger Place Sec 8 Int Lot 300 Deverger Rd.

# REVERSE or GRANTEE Index to Deeds — Greenville County, S. C.

REG. U. S. PAT OFFICE *Chas McCott* County Indexes Since 1888 An Identifying Trade Mark

 Open at Proper Tab according to First Letter or Letters of Name and refer to Buff Sub-Index sheet for page reference.

COTT FAMILY NAME INDEX No. 75 © 1949  
MADE BY THE COTT INDEX COMPANY, COLUMBUS, OHIO  
SOLD BY PHOTO COPY SUPPLY, MAULDIN, S. C.

FILE NUMBER DATE OF RECORD	GRANTEES FAMILY NAMES	GIVEN NAMES ABCDEFGH	GIVEN NAMES IJKLMNO	GIVEN NAMES PQRSTUVWXYZ	GRANTORS	BOOK	PAGE	No. of Acres	BRIEF DESCRIPTION, LOCATION, ETC. ( Not Warranted )
30861 Mar 21, 1986	Laurens				David D. Angliardy <sup>etal</sup>	1262	447		Right of way (548.1-1-11-1)
21638 Mar 24, 1986	"	"	"	"	R. E. Bragg	1262	550		Right of way (548.2-1-6)
31344 Mar 26, 1986	"	"	"	"	Margaret B. Hendrix <sup>etal</sup>	1262	694		Lot 5 Janner Rd. Butler Sp.
31571 Mar 27, 1986	"	"	"	"	Grace B. Cox	1262	886		Right of way (548.2-1-7.4)
31572 Mar 27, 1986	"	"	"	"	Ralph N. Graham Jr. <sup>etal</sup>	1262	873		Right of way (542.1-1-15)
32540 Apr 3, 1986	"	"	"	"	Wm C. Brandon	1263	439		Right of way
32540 Apr 3, 1986	"	"	"	"	Gloyd E. Beason	1263	437		Right of way
32540 Apr 3, 1986	"	"	"	"	D. M. Baldwin <sup>etal</sup>	1263	438		Right of way
32540 Apr 3, 1986	"	"	"	"	Elizabeth S. Beason	1263	440		Right of way
32540 Apr 3, 1986	"	"	"	"	J. V. Freeman	1263	441		Right of way
32540 Apr 3, 1986	"	"	"	"	Arthur B. Guleby	1263	442		Right of way
32540 Apr 3, 1986	"	"	"	"	David R. Greene	1263	443		Right of way
32540 Apr 3, 1986	"	"	"	"	Frank L. Partin <sup>etal</sup>	1263	444		Right of way
32540 Apr 3, 1986	"	"	"	"	Willie H. Meredith	1263	445		Right of way
32540 Apr 3, 1986	"	"	"	"	Willie H. Meredith	1263	446		Right of way
32540 Apr 3, 1986	"	"	"	"	Willie H. Meredith	1263	447		Right of way

# INDIRECT or GRANTEE Index to Deeds — Greenville County, S. C.


 Open at Proper Tab according to First Letter or Letters of Name and refer to Buff Sub-Index sheet for page reference.

FILE NUMBER DATE OF RECORD	GRANTEES FAMILY NAMES	GIVEN NAMES ABCDEFGHIJ	GIVEN NAMES KLMNO	GIVEN NAMES PQRSTUVWXYZ	GRANTORS	BOOK	PAGE	No. of Acres	BRIEF DESCRIPTION, LOCATION, ETC. ( Not Warranted )
32540 Apr 3, 1986	Laurens			Laurens Electric	Eddie R. Wright Jr	1263	448		Right of way
32540 Apr 3, 1986	"		"	"	Robert H. Williams Rtd Pb. by Eastern Capital	1263	449		Right of way
33908 Apr. 16, 1986	"		"	"	Brookfield Associates N.C. Bus. Dev. for N.C. Real Est.	1264	259		Right of way
33908 Apr. 16, 1986	"		"	"	N.C. National Bank of	1264	260		Right of way
33908 Apr. 16, 1986	"		"	"	George W. Green etal	1264	261		Right of way
35717 Apr 30, 1986	"		"	"	Morris H. Hanby Jr	1262	248		Right of way (548.1-1-9)
35717 Apr 30, 1986	"		"	"	Douglas Beason	1265	254		Right of way
35717 Apr 30, 1986	"		"	"	W. Allen Armstrong Jr	1265	255		Right of way
"	"		"	"	Alvin J. Granger	1265	256		Right of way
"	"		"	"	Dieter Creek Group	1265	257		Right of way
"	"		"	"	H. Glen Yarbrough	1265	258		Right of way
35717 Apr 30, 1986	"		"	"	Dolby S. Skipper	1265	259		Right of way
"	"		"	"	Louise King etal	1265	260		Right of way
"	"		"	"	James C. Doffner	1265	261		Right of way
"	"		"	"	David O. Yarbrough	1265	262		Right of way
36170 May 2, 1986	"		"	"	Lloyd J. Henderson etal	1265	477		Right of way (548.1-1-6.1)


# INDIRECT or GRANTEE Index to Deeds — Greenville County, S. C.

Open at Proper Tab according to First Letter or Letters of Name and refer to Buff Sub-Index sheet for page reference.

FILE NUMBER DATE OF RECORD	GRANTEES FAMILY NAMES	GIVEN NAMES ABCDEFGH	GIVEN NAMES IJKLMNO	GIVEN NAMES PQRSTUVWXYZ	GRANTORS	BOOK	PAGE	No. of Acres	BRIEF DESCRIPTION, LOCATION, ETC. ( Not Warranted )
28929 May 23, 1986	Laurens	Cooper, Inc. Electric			Joe Spivey	1266	985		Right of way
"	"	"			Robert G. Pitt	1266	986		Right of way
"	"	"			Margaret Pitt	1266	987		Right of way
"	"	"			Ralph A. Price <sup>the</sup>	1266	988		Right of way
42120 June 16, 1986	"	"			Hardy Sturdle	1268	789		Right of way
42122 June 16, 1986	"	"			Thomas E. Davis	1268	790		Right of way
42122 June 16, 1986	"	"			Patti Janner Hilburn	1268	791		Right of way
42122 June 16, 1986	"	"			J. C. Janner	1268	792		Right of way
42122 June 16, 1986	"	"			Henry Weathers	1268	793		Right of way
42122 June 16, 1986	"	"			Barry Weathers	1268	794		Right of way
2291 July 16, 1986	"	"			Maria P. Moran	1271	235		Right of way
2681 July 18, 1986	"	"			School Dist. <sup>CAFT</sup> Greenville	1271	460		Right of way
2681 July 18, 1986	"	"			Carl J. Coy	1271	461		Right of way
2678 July 18, 1986	"	"			Dale M. Coy	1271	462		Right of way
10710 Sept 15, 1986	"	"			J. Lowell Hupke	1275	788		Right of way
10710 Sept 15, 1986	"	"			James S. Wendep	1275	789		Right of way

# REVERSE or GRANTEE Index to Deeds — Greenville County, S. C.

REG. U. S. PAT. OFFICE *Chas McCott* County Indexes Since 1888  
An Identifying Trade Mark


 Open at Proper Tab according to First Letter or Letters of Name and refer to Buff Sub-Index sheet for page reference.

COTT FAMILY NAME INDEX No. 75 © 1949  
MADE BY THE COTT INDEX COMPANY, COLUMBUS, OHIO  
SOLD BY PHOTO COPY SUPPLY, MAULDIN, S. C.

FILE NUMBER DATE OF RECORD	GRANTEES FAMILY NAMES	GIVEN NAMES ABCDEFGH	GIVEN NAMES IJKLMNO	GIVEN NAMES PQRSTUVWXYZ	GRANTORS	BOOK	PAGE	No. of Acres	BRIEF DESCRIPTION, LOCATION, ETC. ( Not Warranted )
16770 Sept 15, 1986	Laurens	Cooperative Electric			Patricia P. Fuller	1275	790		Right of way
16770 Sept 15, 1986	"	"			John D. Dushaw	1275	791		Right of way
16770 Sept 15, 1986	"	"			Eleana C. Dushaw	1275	792		Right of way
14206 Oct 7, 1986	"	"			William A. Straver <sup>et al</sup>	1277	805		Right of way (539.1-1.16.13)
16007 Oct 20, 1986	"	"			Robert J. Krain	1278	738		Right of way
16007 Oct 20, 1986	"	"			Linda W. Drummond	1278	739		Right of way
18676 Nov 6, 1986	"	"			Ray Hurston <sup>et al</sup>	1280	220		Right of way
18676 Nov 6, 1986	"	"			Harold B. Bask	1280	221		Right of way
18676 Nov 6, 1986	"	"			Dorothy Coates	1280	222		Right of way
18676 Nov 6, 1986	"	"			Paul L. Decker	1280	223		Right of way
19881 Nov 14, 1986	"	"			Greenville County School <sup>District</sup>	1280	806		Right of way Agreement (St 6.1-1-1)
19880 Nov 14, 1986	"	"			Greenville County School <sup>District</sup>	1280	810		Right of way
27959 Jan 2, 1987	"	"			John A. Farrell	1285	495		Right of way
27959 Jan 2, 1987	"	"			Marilyn B. Wendel	1285	496		Right of way
27959 Jan 2, 1987	"	"			Wesley Hardware Inc.	1285	497		Right of way
27959 Jan 2, 1987	"	"			Alan Baquell	1285	498		Right of way

# REVERSE or GRANTEE Index to Deeds — Greenville County, S. C.

REG. U. S. PAT. OFFICE *Chas. M. Cotts* County Indexes Since 1888 An Identifying Trade Mark

 Open at Proper Tab according to First Letter or Letters of Name and refer to Buff Sub-Index sheet for page reference.

COTT FAMILY NAME INDEX No. 75 © 1949  
MADE BY THE COTT INDEX COMPANY, COLUMBUS, OHIO  
SOLD BY PHOTO COPY SUPPLY, MAULDIN, S. C.

FILE NUMBER DATE OF RECORD	GRANTEES FAMILY NAMES	GIVEN NAMES ABCDEFGHIJ	GIVEN NAMES JKLMNOPQ	GIVEN NAMES RSTUVWXYZ	GRANTORS	BOOK	PAGE	No. of Acres	BRIEF DESCRIPTION, LOCATION, ETC. ( Not Warranted )
27951 <del>Jan 2, 1987</del> 37771	Lauren	Electric	Cooperative	Inc.	B. B. Neuker	1285	499		Right of way
Mar 13, 1987 44378	"	"	"	"	Jim M. Maxwell	1290	370		Right of way Agreement
Apr 17, 1987 44388	"	"	"	"	C. H. Swices, Inc.	1292	926		Right of way
Apr 17, 1987 44389	"	"	"	"	Rabon Mini-Farms Inc	1292	929		Right of way
Apr 17, 1987 44390	"	"	"	"	J. E. Sumner	1292	930		Right of way
Apr 17, 1987 44392	"	"	"	"	Sandra B. Kirkland	1292	931		Right of way
Apr 17, 1987 44393	"	"	"	"	John B. Girardeau Jr	1292	932		Right of way
Apr 17, 1987 44391	"	"	"	"	C. A. McCallister	1292	933		Right of way
Apr 17, 1987 44395	"	"	"	"	Mary S. Edwards	1292	934		Right of way
Apr 17, 1987 44394	"	"	"	"	George M. Skelton <sup>etal</sup>	1292	935		Right of way
Apr 17, 1987 44397	"	"	"	"	J. E. Sumner By Joel Ann Chandler	1292	936		Right of way
Apr 17, 1987 44396	"	"	"	"	Martha B. Chandler <sup>etal</sup>	1292	937		Right of way
Apr 17, 1987 44397	"	"	"	"	Nichols M. Imbustaro <sup>etal</sup>	1292	938		Right of way
Apr 17, 1987 230	"	"	"	"	Lee W. Smith <sup>etal</sup>	1292	939		Right of way
July 1, 1987 229	"	"	"	"	Luther Hamilton Jr.	1298	814		Right of way
July 1, 1987	"	"	"	"	Beatrice E. Harrison	1298	815		Right of way



# REVERSE or GRANTEE Index to Deeds — Greenville County, S. C.

REG. U. S. PAT. OFFICE *Chas. McCott* County Indexes Since 1888  
An Identifying Trade Mark

Open at Proper Tab according to First Letter or Letters of Name and refer to Buff Sub-Index sheet for page reference.

COTT FAMILY NAME INDEX No. 75 © 1949  
MADE BY THE COTT INDEX COMPANY, COLUMBUS, OHIO  
SOLD BY PHOTO COPY SUPPLY, MAULDIN, S. C.

( )

FILE NUMBER	GRANTEES FAMILY NAMES	GIVEN NAMES ABCDEFGHIJ	GIVEN NAMES JKLMNO	GIVEN NAMES PQRSTUVWXYZ	GRANTORS	BOOK	PAGE	No. of Acres	BRIEF DESCRIPTION, LOCATION, ETC. ( Not Warranted )
DATE OF RECORD									
228 July 1, 1987	Laurens	Electric		<i>Inc.</i> Cooperative	John A. Hallingsworth	1298	816		Right of way
227 July 1, 1987	"	"	"	"	Elijah Hawthorne Sr.	1298	818		Right of way
226 July 1, 1987	"	"	"	"	Donald A. Gardner	1298	819		Right of way
225 July 1, 1987	"	"	"	"	Carrie M. Garrett	1298	820		Right of way
224 July 1, 1987	"	"	"	"	Alfred C. Garrett	1298	821		Right of way
223 July 1, 1987	"	"	"	"	James A. Donald	1298	822		Right of way
222 July 1, 1987	"	"	"	"	Sadie L. Coy	1298	823		Right of way
221 July 1, 1987	"	"	"	"	Willie Cook <sup>etal</sup>	1298	824		Right of way
220 July 1, 1987	"	"	"	"	Wilhelmina Alexander <sup>Sr.</sup>	1298	825		Right of way
219 July 1, 1987	"	"	"	"	William B. Alford	1298	826		Right of way
218 July 1, 1987	"	"	"	"	Tray Moore	1298	827		Right of way
217 July 1, 1987	"	"	"	"	Lellie Ree Newett <sup>etal</sup>	1298	828		Right of way
216 July 1, 1987	"	"	"	"	Raymond A. Pschiren <sup>etal</sup>	1298	829		Right of way
214 July 1, 1987	"	"	"	"	Jessie Stoddard <sup>etal</sup> Jr.	1298	831		Right of way
213 July 1, 1987	"	"	"	"	Sue C. Shockney	1298	831		Right of way
215 July 1, 1987	"	"	"	"	Bobby Rogers	1298	830		Right of way

# REVERSE or GRANTEE Index to Deeds — Greenville County, S. C.

REG. U. S. PAT. OFFICE *Chas. McCorkle* County Indexes Since 1888 An Identifying Trade Mark

 Open at Proper Tab according to First Letter or Letters of Name and refer to Buff Sub-Index sheet for page reference.

COTT FAMILY NAME INDEX No. 75 © 1949  
MADE BY THE COTT INDEX COMPANY, COLUMBUS, OHIO  
SOLD BY PHOTO COPY SUPPLY, MAULDIN, S. C.

FILE NUMBER DATE OF RECORD	GRANTEES FAMILY NAMES	GIVEN NAMES ABCDEFGH	GIVEN NAMES IJKLMNO	GIVEN NAMES PQRSTUVWXYZ	GRANTORS	BOOK	PAGE	No. of Acres	BRIEF DESCRIPTION, LOCATION, ETC. ( Not Warranted )
212 July 11, 1987 3947	Laurens	Electric	Cooperative	Inc.	Joseph Joats Jr.	1298	833		Right of way
July 22, 1987 3948	"	"	"	"	Robert J. Raper Jr.	1300	326		Right of way
July 22, 1987 3949	"	"	"	"	Cary Jane Raper Jr.	1300	327		Right of way
July 22, 1987 8661	"	"	"	"	Ralph A. Mangum	1300	328		Right of way
Aug 18, 1987 8923	"	"	"	"	Michael C. Ellis	1302	768		Right of way
Aug 19, 1987 10239	"	"	"	"	Bulah H. McDonald Jr.	1302	933		Right of way
Aug 27, 1987 10240	"	"	"	"	Sara H. Nash	1303	582		Right of way
Aug 27, 1987 10221	"	"	"	"	W. E. Pressley	1303	583		Right of way
Aug 27, 1987 10241	"	"	"	"	J. Berry Garrett	1303	584		Right of way
Aug 27, 1987 10238	"	"	"	"	Danny R. Roberts Jr.	1303	585		Right of way
Aug 27, 1987 10226	"	"	"	"	Lawrence C. McCarty	1303	586		Right of way
Aug 27, 1987 10227	"	"	"	"	Lisa J. Hudson	1303	587		Right of way
Aug 27, 1987 25148	"	"	"	"	John A. Mize	1303	588		Right of way
Nov 25, 1987 25147	"	"	"	"	Thomas H. Cooper	1311	361		For info See deed Bk. 1255 pg 227 Amendment to Right of way Agreement
Nov 25, 1987 25149	"	"	"	"	Maurice A. Hamby	1311	363		For info See deed Bk. 1265 pg 218 Amendment to Right of way Agreement
Nov 25, 1987	"	"	"	"	Quendalyn B. Hamby	1311	365		For info See deed Bk. 1239 pg 95 Amendment to Right of way Agreement

# REVERSE or GRANTEE Index to Deeds — Greenville County, S. C.

REG. U. S. PAT OFFICE *Chem-Lette* County Indexes Since 1888 An Identifying Trade Mark

☞ Open at Proper Tab according to First Letter or Letters of Name and refer to Buff Sub-Index sheet for page reference.

COTT FAMILY NAME INDEX No. 75 © 1949  
MADE BY THE COTT INDEX COMPANY, COLUMBUS, OHIO  
SOLD BY PHOTO COPY SUPPLY, MAULDIN, S. C.

( )

FILE NUMBER DATE OF RECORD	GRANTEES FAMILY NAMES	GIVEN NAMES ABCDEFGHIJ	GIVEN NAMES KLMNO	GIVEN NAMES PQRSTUVWXYZ	GRANTORS	BOOK	PAGE	No. of Acres	BRIEF DESCRIPTION, LOCATION, ETC. ( Not Warranted )
25150 Nov 25 1987	Laurens	Electric Cooperative Inc			Robert H. Miller By Rudy Smith Attorney at Law Office One Corp Bayne	1311	367		Agreement for right of way Amendment to Right of way
25151 Nov 25 1987	"	"	"	"	Robert H. Miller By Rudy Smith Attorney at Law Office One Corp Bayne	1311	369		Agreement for right of way Amendment to Right of way Agreement
26738 Nov 8 1987	"	"	"	"	Robert H. Miller	1312	349		Agreement for right of way Amendment to Right of way Agreement
26737 Nov 8 1987	"	"	"	"	Reuben H. McDonald et al	1312	351		Agreement for right of way Amendment to Right of way Agreement
37535 Nov 1 1988	"	"	"	"	Nancy Coates	1318	323		Right of way
27534 Nov 1 1988	"	"	"	"	Clitz Christopher	1318	324		Right of way
37546 Nov 1 1988	"	"	"	"	Mark D. Rowan et al	1318	325		Right of way
37547 Nov 1 1988	"	"	"	"	Mark D. Rowan et al	1318	326		Easement for Underground Power Line
37548 Nov 1 1988	"	"	"	"	Gaule W. Califf et al	1318	327		Easement for Underground Power Line
37549 Nov 1 1988	"	"	"	"	W. Bradshaw	1318	328		Right of way
27550 Nov 1 1988	"	"	"	"	Jimmy Bayne	1318	329		Right of way
37551 Nov 1 1988	"	"	"	"	Rayce O. Clardy et al	1318	330		Right of way
37552 Nov 1 1988	"	"	"	"	Ed. A. Moon	1318	331		Right of way
37553 Nov 1 1988	"	"	"	"	Eddie B. Holliday	1318	332		Right of way
37554 Nov 1 1988	"	"	"	"	Steve S. Brown et al	1318	333		Right of way
37555 Nov 1 1988	"	"	"	"	Peckham M. Maddock et al	1318	334		Right of way

# REVERSE or GRANTEE Index to Deeds — Greenville County, S. C.

**33** ( )

REG. U. S. PAT. OFFICE *Chem-Lette* County Indexes Since 1888 An Identifying Trade Mark

Open at Proper Tab according to First Letter or Letters of Name and refer to Buff Sub-Index sheet for page reference.

COTT FAMILY NAME INDEX No. 75 © 1949  
MADE BY THE COTT INDEX COMPANY, COLUMBUS, OHIO  
SOLD BY PHOTO COPY SUPPLY, MAULDIN, S. C.

FILE NUMBER DATE OF RECORD	GRANTEES FAMILY NAMES	GIVEN NAMES ABCDEFGHIJ	GIVEN NAMES KLMNO	GIVEN NAMES PQRSTUWXYZ	GRANTORS	BOOK	PAGE	No. of Acres	BRIEF DESCRIPTION, LOCATION, ETC. ( Not Warranted )
37560 May 1 1988	Laurens	Cooperatives Inc. Electric			Harold Jaymie Davis	1318	335		Right of way
37559 May 1 1988	"	Cooperatives Inc. Electric			Charles W. Halliday	1318	336		Right of way
37558 May 1 1988	"	"	"	"	Francis Kilgore	1318	337		Right of way
37557 May 1 1988	"	"	"	"	Sonya Hallman	1318	338		Right of way
37556 May 1 1988	"	"	"	"	Blaine Hallman	1318	339		Right of way
37569 May 1 1988	"	"	"	"	Sonya Hallman McColl	1318	340		Right of way
37568 May 1 1988	"	"	"	"	Beth P. Ford	1318	341		Right of way
37567 May 1 1988	"	"	"	"	J.M. Verdin	1318	342		Right of way
37566 May 1 1988	"	"	"	"	M.W. Ford <sup>et al</sup>	1318	343		Right of way
37565 May 1 1988	"	"	"	"	Milton M. Shockey <sup>et al</sup>	1318	344		Right of way
37570 May 1 1988	"	"	"	"	Paula Cook	1318	345		Right of way
37571 May 1 1988	"	"	"	"	Ronith Lambell <sup>et al</sup>	1318	346		Right of way
37572 May 1 1988	"	"	"	"	R.M. Myjield	1318	347		Right of way
37573 May 1 1988	"	"	"	"	Janet F. Draman	1318	348		Right of way
37575 May 1 1988	"	"	"	"	Joe W. Kilgore Jr. <sup>by Charles W. Work use.</sup>	1318	349		Right of way
37577 May 1 1988	"	"	"	"	R. W. Cook Estate	1318	350		Right of way

# REVERSE or GRANTEE Index to Deeds — Greenville County, S. C.

REG. U. S. PAT OFFICE *Chas. McCall* County Indexes Since 1888 An Identifying Trade Mark

Open at Proper Tab according to First Letter or Letters of Name and refer to Buff Sub-Index sheet for page reference.

COTT FAMILY NAME INDEX No. 75 © 1949  
MADE BY THE COTT INDEX COMPANY, COLUMBUS, OHIO  
SOLD BY PHOTO COPY SUPPLY, MAULDIN, S. C.

( )

FILE NUMBER DATE OF RECORD	GRANTEES FAMILY NAMES	GIVEN NAMES ABCDEFGH	GIVEN NAMES IJKLMNO	GIVEN NAMES PQRSTUVWXYZ	GRANTORS	BOOK	PAGE	No. of Acres	BRIEF DESCRIPTION, LOCATION, ETC. ( Not Warranted )
37578 May 1 1988	Laurens				Bebe P. Ford	1318	251		Right of way
15157 Sept 23 1988	"			" "	Randy Scott <i>et al</i>	1339	42		Right of way
15158 Sept 23 1988	"			" "	P. J. Thompson	1339	43		Right of way
15159 Sept 23 1988	"			" "	Underwood <i>J.C. pt</i> Instruments	1339	44		Right of way
15160 Sept 23 1988	"			" "	Blenda H. Stegman <i>et al</i>	1339	45		Right of way
15161 Sept 23 1988	"			" "	<i>(Mrs)</i> J. B. Snow	1339	46		Right of way
15162 Sept 23 1988	"			" "	Ronald S. Woolwine	1339	47		Right of way
15163 Sept 23 1988	"			" "	Robert J. Roper <i>et al</i> Jr.	1339	48		Right of way
15164 Sept 23 1988	"			" "	G. O. Stegman <i>et al</i> Jr.	1339	49		Right of way
15165 Sept 23 1988	"			" "	Fred C. Puller <i>et al</i>	1339	50		Right of way
15166 Sept 23 1988	"			" "	James W. Coaley	1339	51		Right of way
15167 Sept 23 1988	"			" "	Grace B. Cox	1339	52		Right of way
15168 Sept 23 1988	"			" "	Amelia M. Colbran	1339	53		Right of way
15169 Sept 23 1988	"			" "	Christine Farms	1339	54		Right of way
15170 Sept 23 1988	"			" "	R. M. Waffield	1339	56		Right of way
15171 Sept 23 1988	"			" "	Corinne W. Finley	1339	57		Right of way

# REVERSE or GRANTEE Index to Deeds — Greenville County, S. C.

REG. U. S. PAT. OFFICE *Chas. McCall* County Indexes Since 1888 An Identifying Trade Mark

Open at Proper Tab according to First Letter or Letters of Name and refer to Buff Sub-Index sheet for page reference.

COTT FAMILY NAME INDEX No. 75 © 1949  
MADE BY THE COTT INDEX COMPANY, COLUMBUS, OHIO  
SOLD BY PHOTO COPY SUPPLY, MAULDIN, S. C.

FILE NUMBER DATE OF RECORD	GRANTEES FAMILY NAMES	GIVEN NAMES ABCDEFGHIJ	GIVEN NAMES JKLMNO	GIVEN NAMES PQRSTUWXYZ	GRANTORS	BOOK	PAGE	No. of Acres	BRIEF DESCRIPTION, LOCATION, ETC. ( Not Warranted )
15172 Sept 23 1988	Laurens	Electric Cooperative	J. W.		Shelma W. Godfrey	1339	58		Right of way
15173 Sept 23 1988	"	"	"		David Al Godfrey	1339	59		Right of way
15174 Sept 23 1988	"	"	"		David Al Godfrey	1339	60		Right of way
15175 Sept 23 1988	"	"	"		Ruth Ann Jones	1339	61		Right of way
15176 Sept 23 1988	"	"	"		Clyd Lockett	1339	62		Right of way
15177 Sept 23 1988	"	"	"		L. B. McElhatch <i>et al</i>	1339	63		Right of way
15178 Sept 23 1988	"	"	"		Coleman C Patton	1339	64		Right of way
15180 Sept 23 1988	"	"	"		Rex F. Bailey	1339	65		Right of way
15179 Sept 23 1988	"	"	"		J. C. Burgess	1339	66		Right of way
15181 Sept 23 1988	"	"	"		J. C. Burgess <i>et al</i>	1339	67		Right of way
15182 Sept 23 1988	"	"	"		Nannie M. Bridges	1339	68		Right of way
15183 Sept 23 1988	"	"	"		Donnie B. Bridges <i>et al</i>	1339	69		Right of way
9264 Mar 2 1989	"	"	"		Walter J. Griffith	1354	675		Right of way
9288 Mar 2 1989	"	"	"		Stephen J. LaForest <i>et al</i>	1354	677		Right of way
9287 Mar 2 1989	"	"	"		Stephen J. LaForest <i>et al</i>	1354	678		Right of way
9293 Mar 2 1989	"	"	"		George Hawthorne	1354	679		Right of way



# REVERSE or GRANTEE Index to Deeds — Greenville County, S. C.

REG. U. S. PAT. OFFICE *Chas. McKee* County Indexes Since 1888 An Identifying Trade Mark

☞ Open at Proper Tab according to First Letter or Letters of Name and refer to Buff Sub-Index sheet for page reference.

COTT FAMILY NAME INDEX No. 75 © 1949  
MADE BY THE COTT INDEX COMPANY, COLUMBUS, OHIO  
SOLD BY PHOTO COPY SUPPLY, MAULDIN, S. C.

( )

FILE NUMBER DATE OF RECORD	GRANTEES FAMILY NAMES	GIVEN NAMES ABCDEFGHIJ	GIVEN NAMES JKLMNO	GIVEN NAMES PQRSTUVWXYZ	GRANTORS	BOOK	PAGE	No. of Acres	BRIEF DESCRIPTION, LOCATION, ETC. ( Not Warranted )
9300 Mar 2, 1989	Laurens				Edward Wood	1354	680		Right of way
9266 Mar 2, 1989	"				Chanticleer Townhouses Inc.	1354	681		Right of way
9265 Mar 2, 1989	"				Fred A. Greene	1354	682		Right of way
9267 Mar 2, 1989	"				Chanticleer Townhouses Inc.	1354	683		Easement
9295 Mar 2, 1989	"				Jerry T. Saad et al	1354	684		Easement
9290 Mar 2, 1989	"				James E. Kirby et al	1354	685		Right of way
9268 Mar 2, 1989	"				Francis S. Crosby et al	1354	686		Right of way
9259 Mar 2, 1989	"				Barto Hendrick Jr.	1354	687		Right of way
9298 Mar 2, 1989	"				W. Kent Robertson et al	1354	688		Right of way
9260 Mar 2, 1989	"				Marvin W. Holmes et al	1354	689		Right of way
9261 Mar 2, 1989	"				Dixie Hawkins	1354	690		Right of way
9262 Mar 2, 1989	"				Dixie Hawkins	1354	691		Easement
9296 Mar 2, 1989	"				Rebecca B. Stewart	1354	692		Right of way
9297 Mar 2, 1989	"				Joe C. Stokes	1354	693		Right of way
9263 Mar 2, 1989	"				J. C. Henderson	1354	694		Right of way
9289 Mar 2, 1989	"				LPC of S.C. Inc.	1354	695		Right of way

REVERSE or GRANTEE Index to Deeds — Greenville County, S. C.

REG. U. S. PAT OFFICE *Chas McCorkle* County Indexes Since 1888 An Identifying Trade Mark

Open at Proper Tab according to First Letter or Letters of Name and refer to Buff Sub-Index sheet for page reference.

COTT FAMILY NAME INDEX No. 75 © 1949 MADE BY THE COTT INDEX COMPANY, COLUMBUS, OHIO SOLD BY PHOTO COPY SUPPLY, MAULDIN, S. C.

FILE NUMBER DATE OF RECORD	GRANTEES FAMILY NAMES	GIVEN NAMES ABCDEFGH	GIVEN NAMES IJKLMNO	GIVEN NAMES PQRSTUVWXYZ	GRANTORS	BOOK	PAGE	No. of Acres	BRIEF DESCRIPTION, LOCATION, ETC. ( Not Warranted )
9269 Mar 2 1989	Laurens			<i>Inc.</i>	<i>Church Pk.</i> Woodruff Road Presbyterian	1354	696		Easement
9284 Mar 2 1989	"	"	"	"	The Oaks Limited Pts	1354	697		Easement
9252 Mar 2 1989	"	"	"	"	<i>etal</i> W. L. Christopher	1354	698		Right of way
9286 Mar 2 1989	"	"	"	"	Jonathan T. McClute	1354	699		Right of way
9282 Mar 2 1989	"	"	"	"	Pelham Falls Venture	1354	700		Right of way
9283 Mar 2 1989	"	"	"	"	Pelham Falls Venture	1354	701		Easement
9253 Mar 2 1989	"	"	"	"	<i>By Deacons</i> Riverside Baptist Church	1354	702		Right of way
9299 Mar 2 1989	"	"	"	"	Clay Ruscetta	1354	703		Right of way
9291 Mar 2 1989	"	"	"	"	Milford D. Kelly	1354	704		Right of way
9294 Mar 2 1989	"	"	"	"	<i>etal</i> Cecil S. Hazel Jr.	1354	705		Right of way
9251 Mar 2 1989	"	"	"	"	<i>etal</i> Guy H. Altiger	1354	706		Right of way
9292 Mar 2 1989	"	"	"	"	<i>etal</i> Joy Randall Knight	1354	707		Right of way
9255 Mar 2 1989	"	"	"	"	<i>etal</i> James A. Burnette	1354	708		Right of way
9256 Mar 2 1989	"	"	"	"	<i>etal</i> James A. Burnette	1354	709		Easement
9285 Mar 2 1989	"	"	"	"	Jesse A. Neely	1354	710		Right of way
9254 Mar 2 1989	"	"	"	"	<i>etal</i> Ronald S. Campbell	1354	711		Right of way

# REVERSE or GRANTEE Index to Deeds — Greenville County, S. C.

REG. U. S. PAT. OFFICE *Chas. McCork* County Indexes Since 1888 An Identifying Trade Mark

Open at Proper Tab according to First Letter or Letters of Name and refer to Buff Sub-Index sheet for page reference.

COTT FAMILY NAME INDEX No. 75 © 1949  
MADE BY THE COTT INDEX COMPANY, COLUMBUS, OHIO  
SOLD BY PHOTO COPY SUPPLY, MAULDIN, S. C.

( )

FILE NUMBER DATE OF RECORD	GRANTEES FAMILY NAMES	GIVEN NAMES ABCDEFGH	GIVEN NAMES IJKLMNO	GIVEN NAMES PQRSTUVWXYZ	GRANTORS	BOOK	PAGE	No. of Acres	BRIEF DESCRIPTION, LOCATION, ETC. ( Not Warranted )
9332 Mar 2, 1989	Laurens				Elizabeth Shell Cooperative Inc.	1354	748		Right of way
21173 May 16, 1989	"	"	"	"	Saluda River Electric	1361	835		Lease, 2.05 ac. Cedar Lake Rd abv 4 ac. Golden Ship Rd. also Right of permission, abv R/W
"	"	"	"	"		1361	835		
22403 Mar 23, 1989	"	"	"	"	Pension Plan Trust Fund Inc Stanley F. Monteith M.D.	1362	569		Easement for sewer line
316267 Aug 15, 1989	"	"	"	"	Laurens Electric Cooperative Inc.	1370	393		Lease

