


INDIRECT or GRANTEE Index to Deeds — Greenville County, S. C.

REG. U. S. PAT. OFFICE *Chas McCott* County Indexes Since 1888 An Identifying Trade Mark

 Open at Proper Tab according to First Letter or Letters of Name and refer to Buff Sub-Index sheet for page reference.

COTT FAMILY NAME INDEX No. 75 © 1949
MADE BY THE COTT INDEX COMPANY, COLUMBUS, OHIO
SOLD BY WALKER, EVANS & COGSWELL CO., CHARLESTON, S.C.

(A)

FILE NUMBER DATE OF RECORD	GRANTEES FAMILY NAMES	GIVEN NAMES ABCDEFGHIJ	GIVEN NAMES JKLMNO	GIVEN NAMES PQRSTUVWXYZ	GRANTORS	BOOK	PAGE	No. of Acres	BRIEF DESCRIPTION, LOCATION, ETC. (Not Warranted)
18831 Feb 11, 1915	Jenkins		<i>show for AS</i> 1817 Caroline	1814 Sille Color T.I.	United States Dist Court	1014	222		Subj. of Voluntary Partition on
" " 1, 1912	"				"	1016	222		Part of 22 1/2 acres of "see C" sub. 1"
" " "	"				"	1016	202		
24432 Apr 22, 1915	"	Charlie B.	Norman		Builders & Developers, Inc.	1017	157		1/2 Acre Quaker Tp Lot 601 Sec. II "Westwood"
27222 May 22, 1915	"		J. B.	etal.	Adolph W. Mann	1018	633	1	Acre Standard Rd.
" " "	"		J. B.	etal.	"	1018	633		
29290 June 12, 1915	"		Maud M.		John Stewart	1019	728	2.5	Place Acres Cobb Road near where
30984 June 30, 1915	"		Minnie		Ralph O. Jenkins	1020	512		
" " "	"		"		"	1020	515		Lot 53 + 54 pt. Lot 52 McLary St. (Brown St.) + Spring St. near Chick Sapp. Tp. - less pt. Marsh Creek Rd. Subj. + Highland Tp. Agreement 2 1/2 Acre less pt. Saluda Tp. + Highland Tp. Acres Marsh Creek Rd. less pt.
7535 Sept 19, 1915	"	Ellison	etal.		Billy Gumbles	1024	475		
7504 Sept 19, 1915	"	Ellison			Winston B. Cox	1024	482	23.6	
8964 Oct. 3, 1915	"	Charlotte		Tom G.	Joe E. Hawkins, Inc.	1025	232		Lot 75 "Pine Brook Forest"
8994 Oct. 3, 1915	"	Charles			John Wilson Edison	1025	244		Lot 1 Oregon St. Bk. 8 "Kamatamah" Gville Tp.
" " "	"	Gertrude			"	1025	244		
9171 Oct. 6, 1915	"	Florida A.			Jenkins, Inc.	1025	365	1.10	Acres Fish Shoals Rd. "Country Club" Etc.
11140 Oct. 27, 1915	"			Virginia T.	Douglas Thomas Jenkins	1026	354		Subj. Lot 43 Douglass Dr.

INDIRECT or GRANTEE Index to Deeds — Greenville County, S. C.

REG. U. S. PAT. OFFICE *Chas. McCott* County Indexes Since 1888 An Identifying Trade Mark

Open at Proper Tab according to First Letter or Letters of Name and refer to Buff Sub-Index sheet for page reference.

COTT FAMILY NAME INDEX No. 75 © 1949
MADE BY THE COTT INDEX COMPANY, COLUMBUS, OHIO
SOLD BY WALKER, EVANS & COGSWELL CO., CHARLESTON, S.C.

11
(12)

FILE NUMBER	DATE OF RECORD	GRANTEES FAMILY NAMES	GIVEN NAMES ABCDEFGHIJ	GIVEN NAMES KLMNO	GIVEN NAMES PQRSTUVWXYZ	GRANTORS	BOOK	PAGE	No. of Acres	BRIEF DESCRIPTION, LOCATION, ETC. (Not Warranted)
	27400	Jenkins	Nam P	etal.		Buxton Development Corp.	1005	204		Lot 30 "Buxton Add."
	Apr. 23, 1976	"	Nois B.	etal.		" "	1035	204		
	21511	"	William	etal.		W. R. Pearson	1000	127		Lot 10 "Buxton Add."
	Apr. 23, 1976	"	B. Curtis	etal.		J. P. [unclear]	1035	933		Bara for title
	28752	"	Ellen J	+	Edwin	W. R. Pearson	1037	174		Quentin Tp. Mauldin
	May 1, 1976	"	Ellen J	+	William	W. R. Pearson	1037	174		Lot 8 "Buxton Add."
	21136	"	Charles	+	Linda	Richard B. Pharmaceutical Assoc.	1038	219		Subordination of lease
	June 1, 1976	"	Charles	+	Linda	Clara M. Scott	1007	75		less at
	June 18, 1976	"	Nois B.			W. in trust, et al.	1031	819		lot Keller [unclear] Rd.
	242	"	Nois B.			W. in trust, et al.	1031	819		"River Downs"
	July 2, 1976	"	Nois B.			W. in trust, et al.	1041	220		lot 13 Morgan Ct.
	July 1, 1976	"	Nois B.			W. in trust, et al.	1041	220		lot tract B = 18.449 Acs.
	July 1, 1976	"	Nois B.			W. in trust, et al.	1041	220		Quentin Tp.
	4398	"	Bobby C	etal.		J. B. Loyless	1042	87		Paris Mt. Tp.
	Aug 13, 1976	"	Bonnie	etal.		Robert [unclear] & S. [unclear]	1042	758		lot Cedar Lane RD.
	5913	"	Betty H	+	Robert R.	P. C. Niggimbetham	1042	960		lot 2 [unclear] wall Rd.
	Aug 20, 1976	"	Betty H	+	Robert R.	George H. Lindsay	1043	466		"Augusta Place"
	7036	"	Betty H	+	Robert R.	George H. Lindsay	1043	466		lot 20 E. Augusta Place
	Sept 13, 1976	"	Betty H	+	Robert R.	George H. Lindsay	1043	466		lot 20 E. Augusta Place
	7397	"	Betty H	+	Robert R.	George H. Lindsay	1043	466		lot 20 E. Augusta Place
	Sept 16, 1976	"	Betty H	+	Robert R.	George H. Lindsay	1043	466		lot 20 E. Augusta Place
	8301	"	Betty H	+	Robert R.	George H. Lindsay	1043	466		lot 20 E. Augusta Place
	Sept 24, 1976	"	Betty H	+	Robert R.	George H. Lindsay	1043	466		lot 20 E. Augusta Place


- OVER -

INDIRECT or GRANTEE Index to Deeds — Greenville County, S. C.

11

(B)

REG. U. S. PAT. OFFICE *Chas. McCall* County Indexes Since 1888 An Identifying Trade Mark

 Open at Proper Tab according to First Letter or Letters of Name and refer to Buff Sub-Index sheet for page reference.

COTT FAMILY NAME INDEX No. 75 © 1949
MADE BY THE COTT INDEX COMPANY, COLUMBUS, OHIO
SOLD BY WALKER, EVANS & COGSWELL CO., CHARLESTON, S. C.

FILE NUMBER DATE OF RECORD	GRANTEES FAMILY NAMES	GIVEN NAMES ABCDEFGHIJ	GIVEN NAMES JKLMNO	GIVEN NAMES PQRSTUVWXYZ	GRANTORS	BOOK	PAGE	No. of Acres	BRIEF DESCRIPTION, LOCATION, ETC. (Not Warranted)
9254 Oct. 7, 1916	Jenkins	Charles	R. et al.		Wayne H. Chapman ^{TR.}	1044	33		Lot 30 Section 20. "Magnain" Est. Park 3
"	"	Opstrude	C. et al.		"	1044	32		
14065 Nov. 22, 1916	"		James H. et al.		William E. Davis	1046	560		Lot 245 Frances Ave "Pleasant Valley"
"	"		Madred B. et al.		"	1046	560		
19288 Jan. 20, 1977	"	Arthur Ray & Kenneth B. Jr. Prop.			Louise B. Roman, et al.	1149	895	16.39	Highland 2P. Acres Tigerville Road Covenants (3.81 Acs. Belle Dr.) Restrictive & Protective
20602 Feb. 8, 1911	"	Clyde D.			Clyde D. Jenkins Jr.	1050	757		Spec. I Restrictive & Protective
21830 Feb. 18, 1911	"	Dem. Jane.		Patrick Ronald	John G. Chase, et al.	1051	343		Lot 40 Riverside Place Spec. I Restrictive & Protective
21941 Feb. 18, 1911	"				Thomas E. Holland	1051	315		Lot 40 "Centennial" Sec II Rd.
25112 Mar. 23, 1917	"	Elizabeth	R.		Clyde D. Jenkins Jr.	1053	260		Lot. 6.64 Acs. Fork Shoals off it near top Shoals Restrictive - Jenkins Est.
28036 Apr. 25, 1977	"	Estate	Wain			1055	231		County Rd. 116 Acs. 212 Meeting Rd. & "The Village" Sec. I
29727 May 3, 1911	"	Billy		Sandy H.	Mayel Edmond Eastline & Benjamin R. et al.	1056	753	18.70	Lot 17 & 18 off it near top Shoals Restrictive & Protective
30724 May 10, 1911	"			John C. & Willie M.	The United States of America	1056	531		Lot 17 & 18 off it near top Shoals Restrictive & Protective
31020 May 10, 1911	"	Clyde D.			Clyde D. Jenkins Jr.	1056	681		Spec. I Restrictive & Protective
31760 May 20, 1911	"			Edith R. & Robert D.	R. H. Foster	1057	14		Lot 21 & pt. Lot 33 Meeting Rd. off it near top Shoals Restrictive & Protective
32020 June 11, 1911	"				Clyde D. Jenkins Jr.	1058	800		Restrictive & Protective
32495 June 21, 1977	"	Clyde D. Jr.			Clyde D. Jenkins Jr.	1058	998		Covenants Restrictive & Protective

INDIRECT or GRANTEE Index to Deeds — Greenville County, S. C.

REG. U. S. PAT OFFICE *Chas McCott* County Indexes Since 1888
An Identifying Trade Mark

Open at Proper Tab according to First Letter or Letters of Name and refer to Buff Sub-Index sheet for page reference.

COTT FAMILY NAME INDEX No. 75 © 1949
MADE BY THE COTT INDEX COMPANY, COLUMBUS, OHIO
SOLD BY WALKER, EVANS & COGSWELL CO., CHARLESTON, S.C.

(c)

FILE NUMBER	DATE OF RECORD	GRANTEES FAMILY NAMES	GIVEN NAMES ABCDEFGH	GIVEN NAMES IJKLMNO	GIVEN NAMES PQRSTUVWXYZ	GRANTORS	BOOK	PAGE	No. of Acres	BRIEF DESCRIPTION, LOCATION, ETC. (Not Warranted)
3401	Aug. 1, 1977	Jenkins	Gaston Ann ^{m.}	M. Parker		Hull Oil Corp	1061	606		Lot R/21 Wade Hampton Blvd
4398	Aug 9, 1977	"			J.A. Jr.	First Bank, Inc.	1062	182		Trust Agree.
4397	Aug. 9, 1977	"		Ir. Jr.	Ralph H.	The Citizens & Southern (formerly Dan River, Inc.)	1062	170		Lot Pleasantburg Dr. (S.C. Hwy 29)
9733	Sept. 27, 1977	"		Ralph H.		Woodside Mills, Inc. et al (S/A Westminister Co, a n.c. corp)	1065	623		Lot 144 "Idlevick" Sec T
	"	"			Thomas A.	Westminister Company, Inc.	1065	623		
	"	"			Wendell	" " "	1065	623		
9954	Sept. 28, 1977	"	(Property) Clyde D. Jr.			Clyde D. Jenkins, Jr.	1065	780		Restriction & Protective Covenants. prop. of Clyde D. Jenkins, Jr. part of tract Aug. # 418
	"	"				" " "	1065	780		"Jenkins Estate, D.W." Dec. II Lot 103 Beauclair Dr.
11210	Oct 10, 1977	"	Elizabeth R.			Jenkins, Inc.	1066	470		Prop. of Clyde D. Jenkins, Jr. Restrictions & Protective Cov.
11212	Oct. 10, 1977	"	Clyde D. Jr.		Prop.	Clyde D. Jenkins, Jr.	1066	512		"Shamrock Acres" Lot 81 County Corp Dr.
13518	Oct. 31, 1977	"			William E	Hordon E. Mann	1067	637		
13760	Nov. 2, 1977	"	Henry			George Young, Jr. et al	1067	765	7.51	Acc. Grove Tp. "South Forest Estate"
14196	Nov. 7, 1977	"	Evelyn E.	James P.		et al Robert Wayne Spains,	1067	995		Lot 130 Pinfield Dr.
16411	Nov. 28, 1977	"	Betty W.	Johnny W. Jr.		Ray W. Hopkins, et al	1069	155		Blendale Maddie Austin Tp. Lot 76, pt. lot 77, Fairfield Dr.
16858	Dec. 1, 1977	"	Daniel P.			Bonnie Wilson Madden	1069	464		Lot - Blacks Dr.
18155	Dec. 14, 1977	"		Lorene S.		James E. Jenkins	1070	152		pt "Westwood" Sec II, S. Villa Austin Tp. Lot 232, Beauclerk Dr + Capewood Hills "South Tp.
21802	Jan. 23, 1978	"	Henry			Div. of Housing + H. Dev.	1072	383		Lot 50 Valley View Ln. "Sylvan

INDIRECT or GRANTEE Index to Deeds — Greenville County, S. C.

(c) REG. U. S. PAT. OFFICE *Chas McCott* County Indexes Since 1888 An Identifying Trade Mark

Open at Proper Tab according to First Letter or Letters of Name and refer to Buff Sub-Index sheet for page reference.

COTT FAMILY NAME INDEX No. 75 © 1949
MADE BY THE COTT INDEX COMPANY, COLUMBUS, OHIO
SOLD BY WALKER, EVANS & COGSWELL CO., CHARLESTON, S.C.

FILE NUMBER DATE OF RECORD	GRANTEES FAMILY NAMES	GIVEN NAMES ABCDEFGHIJ	GIVEN NAMES KLMNOP	GIVEN NAMES QRSTUVWXYZ	GRANTORS	BOOK	PAGE	No. of Acres	BRIEF DESCRIPTION, LOCATION, ETC. (Not Warranted)
23685 Feb. 10, 1978	Jenkins	<i>et al</i> Alan Dale			Thomas J. Damolis, <i>et al</i>	1073	523		} Lot 26 Mercadine Dr. "Rustic East."
" "	"	<i>et al</i> Carolyn A.			" "	1073	523		
25736 Mar. 3, 1978	Jenkins	Doris D.			Daniel P. Jenkins <i>et al</i>	1074	674		Lat Blacke Dr.
26182 Mar. 7, 1978	Jenkins		<i>decs.</i> Minnie	Pete D.	John K. Earle, II	1074	908	39	acc.
35528 May 29, 1978	"	Clyde D. Jr. <i>et al</i>			Charles J. Ackerman, Jr. <i>et al</i>	1079	953		} Amendment to Restrictions. Cor. Cor. S. G. Hwy. 418 + Fork Shoals Rd. For orig. see Deed Bk. 1058 Pg. 998
" "	"	"			" " "	1079	953		
38762 June 23, 1978	"			Nathaniel Wiley	Mayme G. Walker	1081	821		General Power of Attorney Piney Park
1282 July 13, 1978	"	M. Carter Ann			Effie Mae W. Wilbanks	1083	57		Sots 12, 13, + 14 Paris Mt. Rd. Paris-
2751 July 26, 1978	"	Clyde D., Jr.			_____	1083	848		} Restrictive + Protective Covenants Applicable to 2.44 Acs. located on Belle Dixie "Mustang Village" Lot 52 Bethsemane Dr.
" "	"	"			_____	1083	848		
3185 July 31, 1978	"	Alfred C.			Dempsey Real Estate Co. Inc.	1084	209		Unit 39 Highlands Hwy. Prop. Regime Terrace
7190 Sept. 1, 1978	"		John Edward		American Development Co.	1086	620		Lot 8 Furman Hill Rd. Furman Pleasant Valley
7242 Sept. 5, 1978	"	Frankie Lee			F. Marion Davenport	1086	723		Lot 345 Park Ave. + Kinnelwood
8211 Sept. 13, 1978	"		Leon + Teresa M.		Commercial Mortgage Co. Inc.	1087	211		Lot 36 Racine Ct. "Riverside Res" Village
11980 Oct. 16, 1978	"	Charles S. + Linda D. Blundshaw			Margaret M. Brownlee	1089	990		Int. Lot 52 Bethsemane Dr. "Mustang"
12536 Oct. 20, 1978	"	Deanne			Alfred C. Jenkins	1090	335		

INDIRECT or GRANTEE Index to Deeds — Greenville County, S. C.

(D)

KEYS PRINTING CO., GREENVILLE, S. C.

Open at Proper Tab according to First Letter or Letters of Name and refer to Buff Sub-Index sheet for page reference.

FILE NUMBER DATE OF RECORD	GRANTEES FAMILY NAMES	GIVEN NAMES ABCDEFGHIJ	GIVEN NAMES JKLMNO	GIVEN NAMES PQRSTUVWXYZ	GRANTORS	BOOK	PAGE	No. of Acres	BRIEF DESCRIPTION, LOCATION, ETC. (Not Warranted)
267 July 3, 1979	Jenkins		Larry F. ^{et al}		Cecil Ray Worley	1106	4		Lot 13 Anon Park
" "	"		Linda L. ^{et al}		" "	1106	4		
1149 July 11, 1979	"	Holly M. Jr.			W. A. Rattinck Prop. Assn. II, a part J. A. Balen, et al ^{venture}	1106	501		Deed Bk. 1104 Pg. 145 Lot 130 "Canebrake I" For orig. see
2668 July 24, 1979	"	Clyde D.			Wayne R. Cothran, et al	1107	553	2.44	Acc. Belle Drive Dec III Divilbe
3080 July 27, 1979	"	Charles Houston, II	Sheila M.	James Leary Builders ^{shc.}		1107	991		Lot 84 Dorian Dr. "Brentwood Terrace"
6607 Aug 24, 1979	"		Robert N.	Herald W. Bott, et al		1110	40		Lot 22 Zelma Dr. "Oakland"
8970 Sept 17, 1979	"	Charlotte B. *	Tom L.	Oak, shc.		1111	521		Lot 162 "Pine Brook Forest"
9268 Sept 17, 1979	"		R. Patrick	Elizabeth D. McLoy		1111	730		option to purchase land estate "Westwood" Dec II Divilbe
11164 Oct 3, 1979	"		John A. ^{et al}		Johnny S. Payne	1112	831		Lot 548 Ashwood Ct.
12476 Oct 12, 1979	"		Lena Dillard	Clayton G. Mitchell Jr.		1113	520		Lot 51 "Gartebury" Dec. II
19218 Dec 11, 1979	"		Ralph N.	Citizens + Southern Natl		1117	190		Agree. Regarding Replacement of Trailer - Dec Ia. Agree. in Deed Bk. 1062 Pg. 188
" "	"		"	"	"	1117	190		
20587 Dec 27, 1979	"		R. Patrick ^{et al}	The Worthy Group		1117	981	0.19	acre R/W Woods Crossing Rd.
23940 Feb 5, 1980	"		R. Patrick ^{et al}	Paul M. O'Neal, Jr.		1120	181		Lot. 2.75 Acs. Haywood Rd.
24626 Feb 14, 1980	"	James, Jr			Mary D. Jenkins	1120	578	2.0	Acc. Oakblum Hg.
25747 Feb 26, 1980	"		R. Patrick ^{et al}	Paul M. O'Neal, Jr.		1121	136		For orig see Deed Bk. 1120 - Pg. 181 Lot. 2.75 Acs Haywood Rd.

INDIRECT or GRANTEE Index to Deeds — Greenville County, S. C.

111
(E)

KEYS PRINTING CO., GREENVILLE, S. C.

Open at Proper Tab according to First Letter or Letters of Name and refer to Buff Sub-Index sheet for page reference.

FILE NUMBER DATE OF RECORD	GRANTEES FAMILY NAMES	GIVEN NAMES ABCDEFGH	GIVEN NAMES IJKLMNO	GIVEN NAMES PQRSTUWXYZ	GRANTORS	BOOK	PAGE	No. of Acres	BRIEF DESCRIPTION, LOCATION, ETC. (Not Warranted)
25778 Feb. 27, 1980	Jenkins			<i>et al</i> R. Patrick	<i>et al</i> Enwright Holding Co.	1121	163		Agreement
25779 Feb. 27, 1980	"			<i>et al</i> R. Patrick	<i>et al</i> Enwright Holding Co.	1121	174		Agreement Memorandum of Partnership
26474 Mar. 5, 1980	"			Shirley	Ethel R. Jenkins	1121	705		Power of attorney
27000 Mar. 11, 1980	"	<i>et al</i> Alfred G.			David Pavluk, <i>et al</i>	1121	950	4.36	Acs. Northridge Rd.
"	"	Dianne Blandshaw	<i>et al</i>		" "	1121	950		
34766 June 3, 1980	"			Julia Hammond	<i>et al</i> Gaithen A. Speaks, Jr.	1126	886		Lot 26, Cammer Ave Furman Terrace
8653 Sept. 17, 1980	"	Garfield, Jr.			Frankie Lee Jenkins	1133	698		Int. Lot 8 Furman Hall Rd.
9336 Sept. 24, 1980	"			Vera E.	Ward S. Stone, Jr.	1134	62		Pl. lots 1 & 2 Elm St. Village Sec. 6
11737 Oct. 14, 1980	"	Ellison			Gordon E. Mann	1135	449		Lot 58 Fourth St. Judson Mills
13873 Nov. 3, 1980	"			John E.	<i>et al</i> Richard L. Ellickson	1136	623	6.89	Acres Hwy. 418 Fairview 2p
15485 Nov. 19, 1980	"	Edward V. + James S.			Virginia L. Jenkins	1137	573		Lots 10, 11, 12 Hwy 20 (formerly 29)
21159 Jan. 23, 1981	"			<i>webb</i> Rosemary	<i>as Trustee</i> George W. Webb	1141	433		Int lot N. Main St. Simpsonville
21162 Jan. 23, 1981	"	Harry L.			Foxfire Properties, Inc.	1141	412		Lot 166 Canebrake II
23210 Feb. 17, 1981	"			Kenneth B.	Gloria A. Jenkins	1142	810	14.7	Acres Blue Ridge School Rd.
24669 Mar. 3, 1981	"	Estate Southwest Sec. 2			Jenki Mc. <i>et al</i>	1143	614		
"	"	"	"	"	" " "	1143	614		

INDIRECT or GRANTEE Index to Deeds — Greenville County, S. C.

KEYS PRINTING CO., GREENVILLE, S. C.

☞ Open at Proper Tab according to First Letter or Letters of Name and refer to Buff Sub-Index sheet for page reference.

FILE NUMBER DATE OF RECORD	GRANTEES FAMILY NAMES	GIVEN NAMES ABCDEFGHIJ	GIVEN NAMES JKLMNO	GIVEN NAMES PQRSTUVWXYZ	GRANTORS	BOOK	PAGE	No. of Acres	BRIEF DESCRIPTION, LOCATION, ETC. (Not Warranted)
25661 Mar. 13, 1981	Jenkins		Julia Hammond		Leonard M. Hawkins	1144	259		Cagle-Park Pt. Lot 7 East Prentiss ave.
26269 Mar. 20, 1981	"		Bryan et al Joseph		Francis B. Jenkins	1144	706	1	Acre Raper mt. Rd. Butler Sp.
" "	"		Janner et al Nellie Ruth		" " "	1144	706		
26358 Mar. 20, 1981	"	Ellison			Gordon E. Mann (NKA Susan M. Hutchinson)	1144	764		Lot Trotter St. (Hammett St.)
28648 Apr. 13, 1981	"	Francis D.	+	Walter L.	Susan J. Morgan	1146	113	2	Acres Johnson Rd.
28933 Apr. 15, 1981	"	Alfred, et al			Jack E. Shaw Bldg. Mc.	1146	314	}	Lot 38 Edwards Forest Sec. III
" "	"	Dianne B. et al			" " " "	1146	314		
29341 Apr. 20, 1981	"			W. E. et al	Michael A. Waldrop et al	1146	586		Agreement
30630 May 1, 1981	"			Patricia O.	Charlotte F. Sharp et al	1147	291		Pt. lot 1 Capers St.
31217 May 8, 1981	"		Mary Janner		Felix Daniel Jenkins Jr.	1147	662		Int lot 1 Camp Rd. "Northside"
31449 May 11, 1981	"		John E. et al		Jenks, Inc.	1147	819	}	Restriction & Protective Covenants for 22.20 Acres S.C. Hwy. 418
" "	"		Kathryn A. et al		" "	1147	819		
31438 May 11, 1981	"		John E. et al		Jenks, Inc.	1147	811		
" "	"		Kathryn A. et al		" "	1147	811		22.20 Acres on S.C. Hwy 418 and Jenkins Bridge Rd.
33453 June 2, 1981	"		Julius E. Jr.		Mrs. Robert A. Walton Exec.	1149	155		Lot 31 Barcelona St. "Valencia Ests"
34375 June 11, 1981	"		Julius E. Jr.		Mrs. Robert A. Walton Exec.	1149	762		For Orig see Deed Bk 1149, Pg 155 Lot 31 Barcelona St. Valencia Ests

INDIRECT or GRANTEE Index to Deeds — Greenville County, S. C.

KEYS PRINTING CO., GREENVILLE, S. C.


☞ Open at Proper Tab according to First Letter or Letters of Name and refer to Buff Sub-Index sheet for page reference.

()

FILE NUMBER DATE OF RECORD	GRANTEES FAMILY NAMES	GIVEN NAMES ABCDEFGH	GIVEN NAMES IJKLMNO	GIVEN NAMES PQRSTUVWXYZ	GRANTORS	BOOK	PAGE	No. of Acres	BRIEF DESCRIPTION, LOCATION, ETC. (Not Warranted)
3029 Aug 3, 1981	Jenkins	Elizabeth J.			Mary Jo P. Lindal	1152	892		Sec. 3 Lot 43 Wade Hampton Gardens
3722 Aug 10, 1981	Jenkins		Mary A. etal		Infinity Enterprises Inc.	1153	307		Lots 9, 10, 11 Earle Dr.
4380 Aug 18, 1981	Jenkins	Alfred C. etal			Jerry C. Queen	1153	681		Lot 75 East of Brookforest
" "	"	Dixie Blundell			" " "	1153	681		
5012 Aug 25, 1981	Jenkins	Becky & John W.			Anthony G. Mann	1154	50		Lot 17 + at lot 16 Anderson Rd.
6799 Sept 15, 1981	Jenkins	Clyde D. Jr.				1155	120		Restrictive & Protective Covenants applicable to Pt Tract (4.28 acs.) Belle Drive
" "	"	"	"	"	" "	1155	120		Dr. Magnolia Ave front 29. Bond for Ditch - Lot 42 Fleetswood
11952 Nov. 13, 1981	Jenkins	<small>Cancelled Day Book No. 1207 p. 194 Book No. 83 p. 23-4181 Larince # 429576</small>			formerly Georgia S. Cox Georgia E. Neill	1158	274		
12159 Nov. 17, 1981	Jenkins		John E. etal		Jenkins Inc.	1158	452		Restrictive & Protective Covenants. 28.80 acres S.C. Hwy 418
" "	"		Kathryn A. etal		" "	1158	452		
12179 Nov. 17, 1981	Jenkins		John E. etal		Jenkins Inc.	1158	469	28.80	acres Hwy 418, Reserved Easement
" "	"		Kathryn A. etal		" "	1158	469		
14699 Dec 23, 1981	Jenkins		Lula M.		Susan M. Brown	1159	887		Sville Lot 169 Westwood South Sec 2
15326 Jan 4, 1982	Jenkins			etal Rodger N. etal Sharlyn R.	Builders & Developers, Inc.	1160	432		Lot 23 Pine Tree Sville
" "	"			etal Wiley N.	" " "	1160	432		
18398 Feb. 17, 1982	"				H. J. Martin, etal	1162	556		Lot 36 Adams Mill Estates

INDIRECT or GRANTEE Index to Deeds — Greenville County, S. C.

KEYS PRINTING CO., GREENVILLE, S. C.


 Open at Proper Tab according to First Letter or Letters of Name and refer to Buff Sub-Index sheet for page reference.

FILE NUMBER DATE OF RECORD	GRANTEES FAMILY NAMES	GIVEN NAMES ABCDEFGHIJ	GIVEN NAMES KLMNO	GIVEN NAMES PQRSTUVWXYZ	GRANTORS	BOOK	PAGE	No. of Acres	BRIEF DESCRIPTION, LOCATION, ETC. (Not Warranted)
22659 Apr. 9, 1982	Jenkins	Clyde D. Jr.				1165	197		Restrictive & Protective Covenants Property, Bordeaux Dr. Clyde D. Jenkins Property (3.01 Acre)
11 11	"	" "				1165	197		Paris Biney Park Lots 12, 13, 14 Paris Mt. Road
22648 Apr. 9, 1982	"		Marion M.		Carter Ann M. Jenkins Wife Effie Mae W. Carter Willbanks	1165	146		Paris - Biney Park (Orig 1083 pp. 57)
22646 Apr. 9, 1982	"	Carter Ann M.			Effie Mae Carter, Executrix	1165	147		Lots 12, 13, 14 Paris Mt. Road
23630 Apr. 22, 1982	"			Ray	Kenneth B. Jenkins	1165	761		Power of attorney
25069 May 11, 1982	"			Ray	Kenneth B. Jenkins	1166	737		Power of attorney
25070 May 11, 1982	"	A. Ray			Janice C. Jenkins	1166	739		Power of attorney (special - Alaska)
27891 June 14, 1982	"		Kathryn A.		John E. Jenkins	1168	543		Fairview Tr. Int 6.89 Acre S.C. Hwy 418 Heritage Hills Sec. III
1572 July 21, 1982	"		James T.		Ada S. Jenkins	1170	475		Int Lot 376 Imperial Drive
4459 Aug. 23, 1982	"		Kathryn J.		James Purnell Jenkins et al	1172	557		Int Lot 13 Dunlop Dr. South Tr. located at Beauclau Dr.
4567 Aug 24, 1982	"	Clyde D. Jr.				1172	672		Restriction applicable to property
7424 Sep. 24, 1982	"		Elizabeth R. Mary		Mary S. Rainey	1174	601		Power of attorney (29) Grove Tr. Less strip
9609 Oct. 20, 1982	"	Edward V.	Kate G.		James S. Jenkins	1175	956		Int. Lots 10, 11, & 12 U.S. Hwy 20 (29) Grove Tr. Less Strip
9608 Oct. 20, 1982	"	" "	Kate G.		Edward V. Jenkins Contractors, Inc.	1175	957		Int Lots 10, 11, & 12 U.S Hwy 20
10385 Oct. 29, 1982	"	David W.	Michele B.		David Mechanical	1170	312		Lot 2 Mountain Creek Ph. I Hqts.
10926 Nov. 4, 1982	"	Belinda V.		Nathaniel Wiley	Elizabeth B. Redden	1176	616		Lot 28 Dalewood Dr. Dalewood

INDIRECT or GRANTEE Index to Deeds — Greenville County, S. C.

KEYS PRINTING CO., GREENVILLE, S. C.

Open at Proper Tab according to First Letter or Letters of Name and refer to Buff Sub-Index sheet for page reference.

()

FILE NUMBER DATE OF RECORD	GRANTEES FAMILY NAMES	GIVEN NAMES ABCDEFGH	GIVEN NAMES IJKLMNO	GIVEN NAMES PQRSTUVWXYZ	GRANTORS	BOOK	PAGE	No. of Acres	BRIEF DESCRIPTION, LOCATION, ETC. (Not Warranted)
14541 Dec. 15, 1982	Jenkins	Charlotte B.	*	Tom L.	Oak, Inc. Church By Deacons	1178	958		Lot 161 Pine Brook Forest
14764 Dec. 17, 1982	"	Clyde D., Jr.			Fork Shoals Baptist	1179	135	1.06	Acres Fork Shoals Rd. Taylor St. Michle-John Hgts. Int. Lots 13 + 26 Mims Ave. + Brookwood
15107 Dec. 21, 1982	"		Margaret F.		Horace E. Jenkins Ind. et al	1179	319		Lot 8 S. Fairfield Rd. add. see Deed Bk 1179 Pg. 135
15938 Dec. 30, 1982	"		J. B.		Ira A. Giles Church	1180	8		Re-Record
18137 Jan. 25, 1983	"	Clyde D., Jr.			Fork Shoals Baptist	1181	345	1.06	Acres Fork Shoals Rd. For orig.
18464 Jan. 28, 1983	"			Robert D.	J. A. Jenkins	1181	480		Int. 64.29 acres
19610 Feb. 8, 1983	"	Betty Sue			James A. Jenkins	1182	280		Special Power of attorney
19611 Feb. 8, 1983	"	Betty Sue			James A. Jenkins et al	1182	281		General Power of attorney Estate Unit # 2
23041 Mar. 14, 1983	"		Mary		J. Terrell Slater Affairs	1184	334		Lot 11 + pt. 12 Labor St. Stone
27902 Apr. 25, 1983	"	Betty Sue	James A.		Administrator of Veterans	1187	29		Lots 18, 19, 20 Patton Rd.
29503 May 9, 1983	"			Yukie A.	Christine C. Simmons	1187	895		Lot 5 Rockvale Dr. Rockvale See
31226 May 24, 1983	"	Ellison			Gordon E. Mann, et al	1188	744		Lot 6 Dalton Rd. "Dalton Woods"
31224 May 24, 1983	"	Ellison			Gordon E. Mann, et al Inc.	1188	746		Lot 7 Dalton Rd. Dalton Wood- Simile
33322 June 9, 1983	"	Essie M. et al			Builder + Developer	1189	929		Lot 117 Westwood South See 2
34331 June 17, 1983	"	Carlene			Ned A. Foster	1190	639		Pt. Lot 15 Colorado Street

over

INDIRECT or GRANTEE Index to Deeds — Greenville County, S. C.

KEYS PRINTING CO., GREENVILLE, S. C.

☞ Open at Proper Tab according to First Letter or Letters of Name and refer to Buff Sub-Index sheet for page reference.

FILE NUMBER DATE OF RECORD	GRANTEES FAMILY NAMES	GIVEN NAMES ABCDEFGH	GIVEN NAMES IJKLMNO	GIVEN NAMES PQRSTUVWXYZ	GRANTORS	BOOK	PAGE	No. of Acres	BRIEF DESCRIPTION, LOCATION, ETC. (Not Warranted)
July 1, 1983 3835	Jenkins	Charlotte B	+	Tom C.	John E. Salisbury et al	1191	520		Lot 6 David St. Paris - Biney Park
Aug 2, 1983 4115	"	Carter Ann M.			Marion M. Jenkins	1193	624		Lots 12, 13, + 14 Paris Mtn. Rd. 1.15 ac Fork Shoals Rd.
Aug 4, 1983 6716	"	John E.			Florida A. Jenkins et al	1193	784		1.10 ac. Fork Shoals Rd. also
Aug 26, 1983 8832	"	Ellison			Dorinda E. Mann	1195	126		Lot 8 Dalton Rd, Dalton woods Super Hwy. Home Sites
Sept 15, 1983 9447	"	Miriam E.			James C. Belcher	1196	296		cont Lot 135 Meridian Ave.
Sept 20, 1983 9449	"	Francis Gilbreath			Mary Orhaley Jenkins et al	1196	727		R/W from Davenper Rd. Davenper Rd.
Sept 20, 1983 9446	"	Mary Orhaley			Betty Sue Jenkins Webb et al	1196	730		cont. 0.23 acs. Parcel
Sept 20, 1983 10867	"	Francis Gilbreath et al			Betty Sue Jenkins et al	1196	726		1 ac. Davenper Rd meade Sec. 3
Oct 3, 1983 12905	"	Lena D.			Southern Investments S.C. Gen Pts	1197	571		Lot 312 Chesterfield Rd. Belle
Oct 17, 1983 12904	"			Timothy D.	J. G. + J. Enterprises	1198	838		pt-lot W-8 Snyffertown Rd
Oct 17, 1983 13875	"			Shirley E.	"	1198	838		
Oct 28, 1983 15818	"	Joseph M. et al		J. D. Inc.	J. G. + J. Enterprises	1198	839		pt lot W-10 Snyffertown Rd
Nov 5, 1983 16992	"	James M. et al			U.S. Retirement Corp.	1199	381		Sub 20 Making Birchhill Swamprat
Nov 28, 1983	"	John			Donald P. Glus	1200	509		Lot 22 + pt lot 21, Glendale St, Glendale heights
	"	Freddie Mae J.			"	1200	509		
	"				Charles W. Junk	1201	301		Lot 1 Reeves Rd.

INDIRECT or GRANTEE Index to Deeds — Greenville County, S. C.

Open at Proper Tab according to First Letter or Letters of Name and refer to Buff Sub-Index sheet for page reference.

FILE NUMBER DATE OF RECORD	GRANTEES FAMILY NAMES	GIVEN NAMES ABCDEFGHIJ	GIVEN NAMES JKLMNO	GIVEN NAMES PQRSTUVWXYZ	GRANTORS	BOOK	PAGE	No. of Acres	BRIEF DESCRIPTION, LOCATION, ETC. (Not Warranted)
23140 Jan 26, 1984	Jenkins	Edward V.			Kate C. Jenkins	1205	215		Int. Lot 10, 11, 12 Hwy 20 Area
23141 Jan 26, 1984	"	James S.			Edward V. Jenkins et al	1205	216		Int. Lot 10, 11, 12 Hwy 20 Area Sp.
23163 Jan 26, 1984	"	Dorothy L.			Philip L. Spangler et al	1205	225		Int. 8 = S. 339 ac. Also Int. in Sec 3
23759 Feb 1, 1984	"	Linda W. + William	Kenneth		John M. Gardner et al	1205	525		Lot 33 Oak Glen Dr Oak Forest
25256 Feb. 16, 1984	"	Freddie Mae J.			Ella Mae Junk	1206	386		Life Estate Int. Lot 1 Rosewood Rd
25927 Feb. 23, 1984	"	Miriam E.			James C. Belcher	1206	762		Int. Lot 135 Meridian Ave.
26476 Feb. 28, 1984	"	Benjamin E. +	Stancel T.		Lee Jenkins	1207	86	3.85	O'Neal Sp. Acs. Old Rutherford Rd.
26477 Feb 28, 1984	"		Stancel T.		Benjamin Lee Jenkins	1207	88	6	acres O'Neal Sp.
29576 Mar 26, 1984	"	Jarnee			WHA Georgia S. Co Deagie E. Pugh	1208	894		No. 83 - Cp. 23, 481 Involvement 1158 p. 274 Cancelling Bond for Little By Court order
35719 May 14, 1984	"			Timothy J. Lutz	D. J. Jenkins Inc	1212	517		pt. lot. w-10 Juggernaut Rd. Whippsville
"	"			Shirley B.	"	1212	517		
37294 May 28, 1984	"	B. Wilson +	Rosemary		Poinsett Realty Co.	1213	389		Sec V Sville, Lots 249 + 250 Poinsettia.
2579 July 24, 1984	"	Kenneth B. et al			Johnstone A. Stone	1217	765	37.6 ac.	
"	"	Janice Cate			"	1217	765		
4099 Aug 6, 1984	"	Kenneth B.			Angrid A. Jenkins	1218	746		Int Parcel
10406 Oct 4, 1984	"			Robert et al	E. M. Hame	1223	385		Int Parcel Int 112 Alpha Dr. Kennedy Pt.

INDIRECT or GRANTEE Index to Deeds — Greenville County, S. C.

Open at Proper Tab according to First Letter or Letters of Name and refer to Buff Sub-Index sheet for page reference.

FILE NUMBER DATE OF RECORD	GRANTEES FAMILY NAMES	GIVEN NAMES ABCDEFGHIJ	GIVEN NAMES JKLMNO	GIVEN NAMES PQRSTUVWXYZ	GRANTORS	BOOK PAGE	No. of Acres	BRIEF DESCRIPTION, LOCATION, ETC. (Not Warranted)
10780 Oct 9, 1984	Jenkins		et al Donna B.		Arthur Ray Jenkins	1223 703		Plt. 16.34 ac. Highland Sp.
"	"		Janice C. et al		"	1223 703		
11224 Oct 12, 1984	"		Freddie Mae J.		Ella Mae Junk	1224 14		Plt Lot 2
14000 Nov 7, 1984	"		LIEN RELEASED 3-20-89 Rem 12-1-1994 PS 361 DONNIE S. TANKERSLEY B.M.# 11794 LIEN RELEASED 3-20-89 Rem 12-1-1994 PS 361 DONNIE S. TANKERSLEY B.M.# 11794	et al William	J.R. Juby Proprietor	1225 834		pt lot 4 + pt lot 5 Waco Street
"	"			et al Vicky	"	1225 834		
15012 Nov 14, 1984	"			et al Robert L.	John L. Patey III	1226 626		Plt 10 1.0 ac.
15191 Nov 19, 1984	"		Janice W.		Annie M. Putnam	1226 703		Lot 10 Arley Ave. S'ville Windsor Park, Mauldin
24953 Feb 25, 1985	"		C. Ray		Mark A. Thomas et al	1233 603		Lot 31 Woodridge Circle
25906 Mar 4, 1985	"		Melvin D.		Meredith J. Jenkins	1234 198		Plt 26.22 ac. Pittman Rd.
27267 Mar 18, 1985	"		et al Mary D.		Hal. P. Ditor	1235 29		Lot 88, Lockman Dr Fore Estates, Dantz Trwp.
"	"		et al Leonard B.		" "	1235 29		
27631 May 20, 1985	"			Dray	Mathie S. Jenkins	1235 266		52 ac Grove Sp.
32340 May 1985	"		Katherine + Richard B.		David + Rosemary	1238 785		Lot 9, Palmetto Park Phase X, S.C.
32423 May 6, 1985	"		John Pitts et al		Equitable Relocation	1238 793		Lot 525 Westwood Smt Simpsonville
"	"		Mary A.		"	1238 793		
38392 June 17, 1985	"		et al Rodger N.		Donald E. Batty Jr	1241 982		Plt 149 Brookside Dec 6 1985
"	"		et al Raeann R.		" "	1241 982		

INDIRECT or GRANTEE Index to Deeds — Greenville County, S. C.

REG. U. S. PAT. OFFICE *Chas. M. Cotts* County Indexes Since 1888 An Identifying Trade Mark


Open at Proper Tab according to First Letter or Letters of Name and refer to Buff Sub-Index sheet for page reference.

COTT FAMILY NAME INDEX No. 75 © 1949
MADE BY THE COTT INDEX COMPANY, COLUMBUS, OHIO
SOLD BY WALKER, EVANS & COGSWELL CO., CHARLESTON, S.C. ()

FILE NUMBER DATE OF RECORD	GRANTEES FAMILY NAMES	GIVEN NAMES ABCDEFGHIJ	GIVEN NAMES KLMNO	GIVEN NAMES PQRSTUVWXYZ	GRANTORS	BOOK	PAGE	No. of Acres	BRIEF DESCRIPTION, LOCATION, ETC. (Not Warranted)
July 1, 1985 162	Jenkins				Thomas D. Aiton C. Blackburn	1243	29		Paranaut Pt Lot 91, Cr. Cosby Cr. + Maple Dr
July 1, 1985 1014	"	C. Carolyn			Willard Earl Gilliam	1243	99		Just Lot 17, Windemere Dr. Chester
July 9, 1985 3647	"	Linda			Mrs C. Jenkins Jr.	1243	713		4 th Parcel Lot 48 Nellie Lane Augusta
Aug 1, 1985 2649	"	Alice Ramsey	(w) etal		Ellen Smith Ramsey	1245	439		General power of attorney
Aug 1, 1985 4948	"	Alice Ramsey			Lucille Ramsey	1245	438		General Power of attorney
Aug 12, 1985 5716	"		Jessie		Heta J. Bates	1246	318	1.2	Ac. Butler Dr.
Aug 19, 1985 5984	"			Dwight etal William	Lettie M. Nease	1246	795		General power of attorney
Aug 20, 1985 6673	"	Douglas & Leatha			Wenona G. Smith	1246	871		Lot Hillside Rd.
Aug 26, 1985 7649	"		Ingrid A.		Kenneth B. Jenkins	1247	252		Limited Power of Attorney
Sept 3, 1985 9799	"			Robert	E. M. Hanna	1247	918		St. Louis Sub Lot 112 Alpha Dr. Kennedy
Sept 20, 1985 1870	"	Allen C. & Linda			Bessie J. Taylor	1249	154	1.0	ac Hillside Church Rd.
Oct 1, 1985 14625	"		Joseph M.		U.S. Retirement Corp	1250	140		Boy Scout Regime Unit 5 of Camp Unit 2, Creekside
Oct 28, 1985	"		Kenneth B. etal		Elishbeth M. Anthony	1252	152		4 Parcels
"	"		Janice C. etal		" " "	1252	152		
Mar 19, 1986 30572	"	David Earl			Lottie J. Davis	1262	232		General power of attorney

INDIRECT or GRANTEE Index to Deeds — Greenville County, S. C.

REG. U. S. PAT. OFFICE *Chas. M. Cott* County Indexes Since 1888 An Identifying Trade Mark

 Open at Proper Tab according to First Letter or Letters of Name and refer to Buff Sub-Index sheet for page reference.

COTT FAMILY NAME INDEX No. 75 © 1949
MADE BY THE COTT INDEX COMPANY, COLUMBUS, OHIO
SOLD BY WALKER, EVANS & COGSWELL CO., CHARLESTON, S. C.

FILE NUMBER DATE OF RECORD	GRANTEES FAMILY NAMES	GIVEN NAMES ABCDEFGHIJ	GIVEN NAMES JKLMNOPQ	GIVEN NAMES RSTUVWXYZ	GRANTORS	BOOK	PAGE	No. of Acres	BRIEF DESCRIPTION, LOCATION, ETC. (Not Warranted)
31101 May 4, 1986 21881	Jenkins	Allen C. P. III		E. Sylvia	Edward M. Posen	1266	162		Part int. sp. Paul Stewart Rd. (old lot 10)
May 30, 1986 45418	"	Benjamin		Thomas	William V. Thompson	1267	201		Lot 4 Service Dr.
June 3, 1986 41150	"	Brandon Bradley		Robert A.	Darius Cook	1267	140		pt lot 5
June 9, 1986 41429	"	Charles		Rosemarie	The Vista Co. Inc.	1268	187		Lot 127 Silverleaf Sec 3 W. Paramount Park
June 11, 1986 42756	"			Thomas S.	Alton C. Blackburn	1268	381		Lot 91 W. Crosby Circle + mango
June 20, 1986 42427	"	David E.			Lottie J. Davis	1269	134		Durable power attorney
June 25, 1986	"			James	Nelson J. Canette	1269	543		Lot 18 Spring Fork Sec II Aurora Dr
	"			John		1269	543		
July 3, 1986 10160	"	Elizabeth		Elizabeth	Riley Ashman	1270	372		.58 ac. Fork Road Rd. Charterfield Estd Sec II
Sept 10, 1986 11404	"	Curtis + Kathy			Home with A. Heart	1275	428		Lot 37 Charwood Ave. Violation
Sept 1, 1986 13424	"	G. Wilson Kennedy				1276	187		Violation of Building Setback Hts. Mauldin
Oct 2, 1986 25085	"	Frankie			Kenneth S. Beelford	1277	241		Lot 66 Deake St. Bishop Dr.
Dec 15, 1986 27916	"			Rubena	Freelanders Inc.	1283	303		Lot 71, Hartwood Dr. Magnolia wood sign req. require also sign
Jan 2, 1987 29228	"	Brenda			BWIT Fifty-Fifth Street	1285	403		Lot # 76 Williamburg at Botany Rockvale
Jan 12, 1987 29780	"	Lance + Sherry B.			Luther Peyton Johnson	1286	145		Lot 243 Camden Dr. Sec 2 Hills
Jan 16, 1987	"	Henry J.			Ella Mae Davis	1286	423		Lot 56 Valley View Lane, S. Van

REVERSE or GRANTEE Index to Deeds — Greenville County, S. C.

REG. U. S. PAT. OFFICE *Chas. McCott* County Indexes Since 1888 An Identifying Trade Mark

 Open at Proper Tab according to First Letter or Letters of Name and refer to Buff Sub-Index sheet for page reference.

COTT FAMILY NAME INDEX No. 75 © 1949
MADE BY THE COTT INDEX COMPANY, COLUMBUS, OHIO
SOLD BY PHOTO COPY SUPPLY, MAULDIN, S. C.

FILE NUMBER DATE OF RECORD	GRANTEES FAMILY NAMES	GIVEN NAMES ABCDEFGH	GIVEN NAMES IJKLMNO	GIVEN NAMES PQRSTUVWXYZ	GRANTORS	BOOK	PAGE	No. of Acres	BRIEF DESCRIPTION, LOCATION, ETC. (Not Warranted)
45260 April 21, 1988	Jenkins			Philip	J. M. Williams Lillie Mae Williams etc	1322	659		Lot 86 Indian Mills Village Se Crest Dr. 3 Trp 2
48465 April 29, 1988	"	Harold Lynn S.			Jeffrey C. Wharton	1323	563		Lot 625 E. Shallowstone R. Sugar
48902 May 9, 1988	"	Andrew Lavene			Ether J. Rudd	1324	524		Lot 42 Pinnacle Dr. Green Forest
50205 May 11, 1988	"	Barbara			Johnny Dale Sims	1324	870		Power of attorney Gantt Jp
57027 May 17, 1988	"	Jack			Arthur Ferguson	1325	539		Lot 6 - 1118 Englewood Estate Se B
58056 June 23, 1988	"	Ann Carter			Jack E. Jenkins Analytic fact Sec. Home Loan Corp	1329	89		Unit 6 - A Easton Innsbruck Prop Reg
288 June 28, 1988	"	Carter			American Fed Bank	1329	721		Unit 5 - A Yorktown Hariz
4512 July 1, 1988	"	Lavonia			Richard L. Hoffman	1330	255		Lot 53 prop of H. B. Bates
4512 July 26, 1988	"	Wilson Lenge			also Helen B. Jenkins Helen Frankie Jenkins	1332	831		Lot 72 Dalewood Dr. Dalewood Hts Austin sp.
" 6049"	"				"	1332	831		
10197 Aug 3, 1988	"	Jackie			Arthur Ferguson	1333	838		Estate of Gantt Jp. Lot 18 Sec B Englewood Shannon Terrace
13036 Aug 31, 1988	Jenkin	Dave L.			Harry L. Huffman	1336	707		Pl Lots 24 + 25 Edisto St.
45390 Sept 13, 1988	Jenkins			Virginia		1337	692		Agreement Village Hariz Prop Reg.
21418 Sept 26, 1988	"	Florida A. etal			Estate of By P.R. Lillian A. Ansel	1339	193		Deed of Distribution Unit 4 - Lewis
" "	"	Frederick etal			John L. Cooley etal	1342	771	0.8	Acres = Lot 3 Hillcrest Dr.
" "	"	Connie J. etal			" " "	1342	771		

REVERSE or GRANTEE Index to Deeds — Greenville County, S. C.

REG. U. S. PAT. OFFICE *Chas. McCall* County Indexes Since 1888 An Identifying Trade Mark

Open at Proper Tab according to First Letter or Letters of Name and refer to Buff Sub-Index sheet for page reference.

COTT FAMILY NAME INDEX No. 75 © 1949
MADE BY THE COTT INDEX COMPANY, COLUMBUS, OHIO
SOLD BY PHOTO COPY SUPPLY, MAULDIN, S. C.

()

FILE NUMBER DATE OF RECORD	GRANTEES FAMILY NAMES	GIVEN NAMES ABCDEFGHIJ	GIVEN NAMES JKLMNO	GIVEN NAMES PQRSTUVWXYZ	GRANTORS	BOOK	PAGE	No. of Acres	BRIEF DESCRIPTION, LOCATION, ETC. (Not Warranted)
22087 Nov 3, 1988	Jenkins	Winnie	+	Robert Lewis	Russell W. Cloud ^{etal}	1343	116		Lot Glassy Mt. 2p.
27446 Dec 8, 1988	"	Julia H	+	Robert R.	College Properties Inc.	1346	390		Galaxy Lot 373 Phase VI Cliff Ridge Greenville S.C. Hair Pop Rd
29518 Dec 21, 1988	"	Carter Ann			John A. Messer III	1347	715		Unit 11-K Town Park 9 Greenville, S.C. Hair Pop Rd
29600 Dec 21, 1988	"	Carter Ann			First Fed S & L Assoc JSC	1347	780		Unit 5-D Town Park 9 see Need Bk 1207 pg 88
29925 Dec 27, 1988	"			J. Stancell	Benjamin E. Jenkins	1348	08	9.0	acres Styler Rd. Oneal Sp.
3d '73 Dec 27, 1988	"	Norothy ^E	+	Ronald E.	Richard M. Powers ^{etal}	1348	164		Brentwood Sec IV Sville Lot 166 Brentwood Way
Jan 3, 1989	"	Jillman James J.		etal	Billy L. Benute	1348	817	1.16	ac. Survey for James Jillman Jenkins J. + Marilyn Jenkins
"	"	Mary Ann		etal	"	1348	817		
11794 Mar 20, 1989	"			Willie	Q. B. Fox Properties	MEM	361	}	Release Bond for title from Judgment Ref 89-355 for title see Ord Bk 1225 pg. 834
"	"			Vicky	" " " "	MEM	361		
19856 May 8, 1989	"	Nathaniel Wiley			Belinda V. Jenkins	1361	136		
20207 May 19, 1989	"			Robert L.	Joseph L. Christians	1361	367	4.54	ac. Glassy Mt. 2p. also Eminent Domain to Lot 56 Dunbar Dr. Sville
20955 May 15, 1989	"	Daisy L	+	Lee R.	Douglas S. Chaffer ^{etal}	1361	719		Lot 57 Dunbar Dr. + unimproved
23852 June 1, 1989	"			John E. ^{etal}	Jenkins Inc.	1363	409	.09	ac Fork Shoals Rd.
"	"			Ruthyn ^{etal}	"	1363	409		
23860 June 1, 1989	"			Ruthyn	John E. Jenkins	1363	415	2.05	ac. Fork Shoals Rd.

REVERSE or GRANTEE Index to Deeds — Greenville County, S. C.

REG. U. S. PAT. OFFICE *Chas. McClure* County Indexes Since 1888 An Identifying Trade Mark

 Open at Proper Tab according to First Letter or Letters of Name and refer to Buff Sub-Index sheet for page reference.

COTT FAMILY NAME INDEX No. 75 © 1949
MADE BY THE COTT INDEX COMPANY, COLUMBUS, OHIO
SOLD BY PHOTO COPY SUPPLY, MAULDIN, S. C.

FILE NUMBER DATE OF RECORD	GRANTEES FAMILY NAMES	GIVEN NAMES ABCDEFGH	GIVEN NAMES IJKLMNO	GIVEN NAMES PQRSTUVWXYZ	GRANTORS	BOOK	PAGE	No. of Acres	BRIEF DESCRIPTION, LOCATION, ETC. (Not Warranted)
26962 June 21, 1989	Jenkins		Mary J.	etal	James Beerts	1365	269	10.04	Oak lawn Tr. acres Coole's Bridge Rd.
39034 Aug 30, 1987	"		Anthony Michael	Dalephine Jammie	Willie F. Allen etal	1371	871		Pleasant Chaplain Lot 244 Potomac Ave
40643 May 8, 1984	"	Jenny			Virginia B. Mann	1372	660		ac. Lots 28 + 29 Oak Hill Dr. Study
49845 Oct 24, 1989	"	Alice Joyce			Louise Ramsey	1377	024		General Power of attorney
54338 Dec 1, 1989	"	Nanny R. etal			Charles R. Ayers etal	1381	288		Lot 12 Saluda Downs
" "	"	Angela H. etal			" " "	1381	288		
54470 Apr 4, 1989	"	Caroleyn Cynthia			Meriam Wallace Jenkin Jr.	1381	353		General Power of attorney Phase III
27204 Dec 22, 1989	"		Joyce		Windsor Realty Co.	1383	316		Lot 71 Chatham Woods Subd.

consulted Davis & Jenkins RMC 7-8-96 BB-1646 # 45888