


INDIRECT or GRANTEE Index to Deeds — Greenville County, S. C.

REG. U. S. PAT. OFFICE *Chas. McCott* County Indexes Since 1888 An Identifying Trade Mark

 Open at Proper Tab according to First Letter or Letters of Name and refer to Buff Sub-Index sheet for page reference.

COTT FAMILY NAME INDEX No. 75 © 1949
MADE BY THE COTT INDEX COMPANY, COLUMBUS, OHIO
SOLD BY WALKER, EVANS & COGSWELL CO., CHARLESTON, S.C.

(A)

FILE NUMBER DATE OF RECORD	GRANTEES FAMILY NAMES	GIVEN NAMES ABCDEFGHIJ	GIVEN NAMES JKLMNO	GIVEN NAMES PQRSTUVWXYZ	GRANTORS	BOOK	PAGE	No. of Acres	BRIEF DESCRIPTION, LOCATION, ETC. (Not Warranted)
22557 Apr. 1, 1975	Hunt	R. Carolyn	+	Dead T. Sp	Fortis Enterprises Chrch. Ry TR.	1016	159		Sec. I also dit in easement Lot 26 Knight Place Canterbury Baptist Church prop.
26487 May 14, 1975	"	W. Donald			Hampton Hgts. Baptist m.d.	1018	202		Lot U.S. Hwy. 29 Hampton Hgts
36226 Jun 20, 1975	"	Eliza A etal.	+	L. Sp. Thomas	Floyd J. Griffin, Jr.	1020	133		Lot 4 Rockvale Subd. Dec.
2869 Aug. 1, 1975	"	David B C. etal.			Billy C. Archibald	1022	119		Lot 18 Ravensworth RD. "Brook Glenn Gardens"
"	"	Barbara C. etal.			"	1022	119		"Wendale"
2890 Aug. 1, 1975	"	Elizabeth C. etal.	+	D. William	Administrator of Veterans Affairs	1022	156		Lot 54 Murray Lane
5694 Sep. 2, 1975	"	Horace C. etal.			Jack E. Shaw Bldg.	1023	514		Lot 66 Poyner RD. "Wondale Forest" Dec. I
"	"	Alice C. etal.			"	1023	514		
13182 Nov. 18, 1975	"	Edwin J. etal.			Opaceland Cemetery Dev. Co. etal.	1027	517		1-2 Lot 105, 106 Dec. 14 Cemetery Dev. - Grave Space #1-2, Paris Mt. St.
14102 Dec. 1, 1975	"			A. etal. Raymond	Mary Frances Hunt	1027	815		Int. tract 1 = 19.94 ac; also lots 14 28 unimproved lot = 7.02 Dec. 1920. 16 Dec. 28 Hwy 22
"	"			S. etal. Patricia	"	1027	815		
19726 Feb. 2, 1976	"	J. etal. Harold			Dev. Sec. of Housing + Urban	1031	99		Lot 9 Florida Ave
"	"	D. etal. Dorothy			"	1031	99		
20210 Feb. 9, 1976	"			Francis Robert	Opac K. Hunt	1031	419		Power of Atty Plym Est. Chrch. prop. to lots 25 + 26 Highland St. B7
22272 Mar. 2, 1976	"	J. etal. Fred J.	+		Pauline H. Joe Wade Carroll etal.	1033	481		1st fl. # 2 1st fl. # 2
22272 Apr. 10, 1976	"				Charles R. ...	1034	202	11.4	

INDIRECT or GRANTEE Index to Deeds — Greenville County, S. C.

REG. U. S. PAT. OFFICE *Chas. McClellan* County Indexes Since 1888 An Identifying Trade Mark

 Open at Proper Tab according to First Letter or Letters of Name and refer to Buff Sub-Index sheet for page reference.

COTT FAMILY NAME INDEX No. 75 © 1949
MADE BY THE COTT INDEX COMPANY, COLUMBUS, OHIO
SOLD BY WALKER, EVANS & COGSWELL CO., CHARLESTON, S.C.

18
(B)


FILE NUMBER DATE OF RECORD	GRANTEES FAMILY NAMES	GIVEN NAMES ABCDEFGHIJ	GIVEN NAMES KLMNO	GIVEN NAMES PQRSTUVWXYZ	GRANTORS	BOOK	PAGE	No. of Acres	BRIEF DESCRIPTION, LOCATION, ETC. (Not Warranted)
17417 Dec 30, 1976	Hunt				James Neil C Hunt	1048	775		"Jarrington Aco." Int lot 54 Cherrylane Dr.
21910 Feb 18, 1977	"					1051	324		Affidavit Old Saluda Rd. Bates Tp. Int. 49 1/2 Aco. + 40 1/2 Aco
22209 Feb 22, 1977	"				Paul Hunt	1051	420		
22847 Mar 1, 1977	Inclued in error				Jeff Machinery Co Hunt Development Co	1051	934		Conditional Assign. of lease
23542 Mar 8, 1977	"				David, et al Peter Reese, et al Wilma	1052	272		lot 144 Windsor Rd. "Belmont Hpts." Sec. III near Open "Warren Court" lot 2 Warren Ct.
25576 Mar 28, 1977	"				Curtis W. Marshall	1053	453		
30889 May 13, 1977	"				Robert John Thomas Dix	1056	553		lot 21 Co. South St. Albany Mills Sec. I Brandon
34401 June 13, 1977	"				Patricia A Tax Collector for Henry C. Handberg George J. Miller, Greenville County	1058	398		Int. Tp. lot Sharon Dr. Davis (East Ave.) G.ville JP. lot Newwood Ave (Key co)
671 July 7, 1977	"				Mary P. Stevenson	1060	84		
7659 Sept 7, 1977	"				Lessie J. Campbell	1064	303		lot 36 East Ave. Also int. in R/W
7664 Sept 7, 1977	"				Sec. of Housing & Ur. Dev.	1064	304		lot 188 Mills Milk Village Mtn. Rd. Near Tr. Rest
9998 Sept 28, 1977	"				Madeline Paul G. Shandler Madeline Haynsworth	1065	728		Tracts 0.55 A. & 1.33 A. Tuleton "Brandon", Sec. II
11558 Oct 12, 1977	"				Sec. of Housing & Ur. Dev.	1066	635		lot 479 Kilgore St. Albany Mills Rd.
16279 Nov 25, 1977	"				Daniel B. Julie R. Wilson Farms, Inc.	1069	70		Tract = 8.40 A. Stoney Valley

INDIRECT or GRANTEE Index to Deeds — Greenville County, S. C.

18

(B)

REG. U. S. PAT. OFFICE *Chas McCott* County Indexes Since 1888 An Identifying Trade Mark

 Open at Proper Tab according to First Letter or Letters of Name and refer to Buff Sub-Index sheet for page reference.

COTT FAMILY NAME INDEX No. 75 © 1949
MADE BY THE COTT INDEX COMPANY, COLUMBUS, OHIO
SOLD BY WALKER, EVANS & COGSWELL CO., CHARLESTON, S.C.

FILE NUMBER DATE OF RECORD	GRANTEES FAMILY NAMES	GIVEN NAMES ABCDEFGHIJ	GIVEN NAMES JKLMNO	GIVEN NAMES PQRSTUVWXYZ	GRANTORS	BOOK	PAGE	No. of Acres	BRIEF DESCRIPTION, LOCATION, ETC. (Not Warranted)
16280 Nov. 25, 1977	Hunt	Daniel B. + Julie R.			William N. Poe, Jr. et al	1069	99		5 ft. Easement
16952 Dec. 2, 1977	"	Harold F.			Margaret S. Baggass	1069	566	1.3	Acc. Saunders Hill Rd. Civ. Peachtree Tr. Sec II Mauldin sh. lot 74 Pinckney Dr. + Rosewood
18414 Dec. 16, 1977	"	Janet M. + Walter E.			Barry Steven Welborn a Successor Tr.	1070	331		Civ. Peachtree Tr. Sec II Mauldin sh. lot 74 Pinckney Dr. + Rosewood
18449 Dec. 16, 1977	"	Janet M. + Walter E.			Odell Putman	1070	337		Civ. Peachtree Tr. Sec II Mauldin sh. lot 74 Pinckney Dr. + Rosewood
18450 Dec. 16, 1977	"	Janet M. + Walter E.			Rebecca Lynn Welborn Putman	1070	340		sh. lot 74 Pinckney Dr. + Rosewood
18590 Dec. 19, 1977	"	Edward Charles + Frank, et al	Philip William		R. H. Vaughn a Gen. Pts.	1070	441	69/100	aco., Sant J.P.
18798 Dec. 21, 1977	"	Alphuse Bainin, et al			Ponderosa Associates	1070	553		Lot 23 Ponder Rd. "Ponder Rosa Village" O'Neal Tr.
" "	"	Crystal			" "	1070	553		
19117 Dec. 27, 1977	"			Paul E.	Harold F. Hunt Formerly Delene R. Russell	1070	779		Lot 52 Easley Bridge Rd.
20158 Jan. 5, 1978	"	Harold F.			Delene R. Pool, et al	1071	370		Lot East Ave (Ann St.) "Farrington"
24088 Feb. 15, 1978	"	Cheryl D. + Russell W. Jr.			Leo H. Hill, et al	1073	714		Lot 3 Farrington Dr. Greenville County
28740 Mar. 30, 1978	"			Ray F. Jr.	Inter State Industrial Park Westminster Co. a N.C. Corp.)	1	271		Dedication of Streets + Roads to Greenville County
32147 Apr. 28, 1978	Hunt	Charlie S. + Loretta S.			Westminster Company Inc. (same as	1078	113		Lot 132 "Idlewild" Garden
37965 June 16, 1978	Hunt	Frank S. Jr.			Charles J. Kreidler et al	1081	414		Lot 41 Linwood Ave. M ^c Swain
38446 June 21, 1978	Hunt	Charles M. + Josina M.			H. Dean Bruce, Dr.	1081	684		Bond for Title. 3.59 ac. Fitts Rd.
38447 June 21, 1978	"	Charles + Josina M.			H. Dean Bruce, Dr.	1081	680	1	Acres Fitts Rd.

INDIRECT or GRANTEE Index to Real Estate Deeds - Greenville County, S. C.

Open at Proper Tab according to First Letter or Letters of Name and refer to Buff Sub-Index sheet for page reference.

(C)

MAY PRINTING CO., GREENVILLE, S. C.

FILE NUMBER	DATE OF RECORD	GRANTEES FAMILY NAMES	GIVEN NAMES ABCDEFGH	GIVEN NAMES IJKLMNO	GIVEN NAMES PQRSTUWXYZ	GRANTORS	BOOK	PAGE	NO. OF ACRES	BRIEF DESCRIPTION, LOCATION, ETC. (NOT WARRANTED)
662	July 7, 1978	Hunt		Irving W. III + Sherrill W.		H. J. Martin, et al	1082	710		Sec 3" Lot 79 Hedgewood Terr "Deminger Pl.
542	July 7, 1978	"	Charles D.			Mary H. Hunt	1082	661		Power of attorney
1657	July 17, 1978	"			et al Robert M.	James B. Presley	1083	273	4.65	Acs. Deminger Rd.
"	"	"			et al Sherry C.	" "	1083	273		
5409	Aug 18, 1978	"			et al Robert M.	Patricia D. Read	1085	577		"Mountainbrook" Lot 56 Crosscreek Lane
"	"	"			et al Sherry C.	" "	1085	577		
8919	Sept 19, 1978	"	Clyde D. et al			Doris V. Gibson	1088	80		Lot 199 Plainfield Cir. "Add #1 South Forest Estd."
"	"	"	Bobbi H. et al			" "	1088	80		
9888	Sept 27, 1978	"			William P. et al Robert Thompson Moon		1088	713		Contract of Sale see Deed Bks. 819-113, 919-524 + 986-221
12804	Oct. 24, 1978	"		Julian L. et al		Albert Q. Taylor, Jr. et al	1090	500		Amendment to Trust Agree. For orig.
17632	Dec. 11, 1978	"		J. Mat, Jr.		Donald Joseph Lee, et al	1093	503		Lot 21 Woodhauken Cir "Woodhauken Hill"
19528	Jan. 2, 1979	"	Dale E. + Joanne L.			James H. Haloulos, et al	1094	631		Lot 681 "Westwood" Sec. VI
22239	Jan. 30, 1979	"		James F. et al		Fannie Mary F. Chandler	1096	196		Life Estate Reserved - 1/2 Acre Kiville Tp.
"	"	"		Mary E. et al		" " "	1096	196		
25087	Mar. 2, 1979	"	Charles E. +	William P.		Jeanne B. Griffin	1097	698		Estd. Lot 4 Central Ave. "Marshall
25759	Mar. 9, 1979	"		Michael N.		Gary S. VonCannon	1098	32		Lot 7 Lubbs Mt. Rd. Travelers Rest

INDIRECT or GRANTEE Index to Real Estate Deeds -- Greenville County, S. C.

(C)

Open at Proper Tab according to First Letter or Letters of
Name and refer to Buff Sub-Index sheet for page reference.

K&S PRINTING CO., GREENVILLE, S. C.

FILE NUMBER DATE OF RECORD	GRANTEES FAMILY NAMES	GIVEN NAMES ABCDEFGHIJ	GIVEN NAMES JKLMNO	GIVEN NAMES PQRSTUVWXYZ	GRANTORS	BOOK	PAGE	No. of ACRES	BRIEF DESCRIPTION, LOCATION, ETC. (NOT WARRANTED)
28472 Apr. 3, 1979	Hunt			Vinnie Lee	J. K. Kelly, et al	1099	749		Gardens" Sec. III Lot 48 Waddell Rd. "Wade Hampton" Hqts." Blk. H N'ville Tp.
31415 Apr. 27, 1979	"			Raba	Patricia W. Moore	1101	381		Lot 5 Brookdale Ave. "Fair
32895 May 10, 1979	"		Jack V. +	Velma L.	Charles E. Stewart, et al	1102	205		Lot 170 Heritage Lakes
34795 May 25, 1979	"			Robert M., et al	Mark D. Dodd, et al	1103	361		Lot 31 Sylvania Dr. "Dogwood Terrace"
"	"			Sherry C., et al	" "	1103	361		
36344 June 8, 1979	"			^{a.} Raymond	Mittie B. Waddell	1104	341	.46	Bates Tp. Acs. White Horse Rd. (Hwy. 250) Lot, McAlister Plaza
37626 June 19, 1979	"	Dale E., et al			Robert U. Forester	1105	94		Lot Frederick St. McAlister Plaza, also
3835 Aug 1, 1979	"	Abeyngl S. +		^{w.} Russell	Wanda G. Hughes City of Greer	1108	336		Lot 111 Lander St. "College Hqts." Greer Chick Sp. Sp.
819561 Dec. 14, 1979	"		Lloyd E.		Commission of Public Works	1117	394		Lot Pt. lot 134 Burgess Hill Chick Sp. Sp.
19563 Dec. 14, 1979	"		Lloyd E.		Katherine Johnson	1117	398		Lot 134 Burgess Hill
21149 Jan 7, 1980	"	Charles E.			Robert C. Harris et al	1118	417		Lot 27 Wilton St.
24633 Feb. 14, 1980	"	et al Daniel Stone			E. P. Hunt	1120	533	36 1/2	O'Neal Tp. Acs. State Rd. also 1.4 Acs. Land Co. Sec. 6, N'ville Tp.
27448 Mar. 14, 1980	"		Michael K.		William P. Carpenter et al	1122	190		Lots 47 + 48 Jones St. Stone
28276 Mar. 24, 1980	"	Edward Charles et al			Philip S. Patrick et al	1122	730		Lot West Stone ave. Blg. Rd. "Blacktree Terrace" S/D
30431 Apr. 15, 1980	"			Edward William	Benjamin Jerry Halcombe	1123	950		Lot 53, Crestwood Dr + Ashmore
32555 May 7, 1980	"	Edward Charles et al			Ronald Beroit	1125	301		Lot 55 South St.

INDIRECT or GRANTEE Index to Deeds — Greenville County, S. C.

KEYS PRINTING CO., GREENVILLE, S. C.

Open at Proper Tab according to First Letter or Letters of Name and refer to Buff Sub-Index sheet for page reference.

FILE NUMBER DATE OF RECORD	GRANTEES FAMILY NAMES	GIVEN NAMES ABCDEFGHIJ	GIVEN NAMES JKLMNO	GIVEN NAMES PQRSTUVWXYZ	GRANTORS	BOOK	PAGE	No. of Acres	BRIEF DESCRIPTION, LOCATION, ETC. (Not Warranted)
33702 May 20, 1980	Hunt	Palmer Grace		W. Herdore	Edward D. Johnson, Jr. et al	1126	111		"Hate" Sec. 4 Lot 4 Ashford ave. "Stone Lake"
35054 June 6, 1980	"			Kevin J. et al	Preferred Homes, Inc.	1127	81	}	Lot 3 Kindlin Way "Fox Ridge" at Pebble Creek Phase I
" "	"			Jana C. et al	" " "	1127	81		
35144 June 6, 1980	"	Daniel B + Julie R.			a n.c. Corp The Fortis Corporation	1127	133		
35578 June 12, 1980	"			William P.	B + G Properties	1127	371		Lot 30 Palmetto Downs Sec. II Ave. "Poe Mill"
36547 June 24, 1980	"	Charles E.			Edward C. Case, et al	1127	999		Bond for Title - 15 Fifth House of B.W. Poe mfg. Co. - Sec. II Bond for Title - Lot 108 Village
1707 July 21, 1980	"			DePree, Rhine + Associates, Inc.	Julian D. Hunt et al	1129	531		Int. Pt. lot 2 Augusta Rd.
1706 July 21, 1980	"			DePree, Rhine + Associates, Inc.	Helen R. Hammett,	1129	532		Int. Pt. lot 2 Augusta Rd.
2773 July 30, 1980	"	Catherine M.			Lucille N. Smith et al	1130	55		Co. Property Lot 16 American Bank + Trust "Dorchester Woods" Sec. I. Mauldin
2987 Aug. 1, 1980	"			Katherine B. + W. Kenneth III	William L. Eckstein et al	1130	262		Lot 27 Old Hickory Point Rd. Sec. V
3065 Aug. 1, 1980	"	David P.		Sharilyn A.	H. E. Greener Co. Inc. Co. Inc.	1130	294		Lot 310 Robinhood Dr. "Poinsettia" Park"
3110 Aug. 1, 1980	"	Helen H. + Julian G. Jr.			Frederick E. Schroder Jr. et al	1130	329		Lot 190 Mt. Vista ave "Traylor Park"
3400 Aug. 5, 1980	"	Ernest L. + Jeanene K.			H. J. Martin, et al	1130	476		Lot 46 Windsor Oaks Sec. 2
4181 Aug. 12, 1980	"	Charles + Josina M.			H. Dean Bruce, Jr.	1130	956	3.59	acres, less 1 acre Fitts Rd.
7713 Sept. 10, 1980	"			Julian G. et al	H. Elliott Batson et al	1133	87	}	Amendment to Trust agreement and assignment of interest. See orig see Deed Bk. 819 Pg. 113
" "	"			" "	" " " "	1133	87		

INDIRECT or GRANTEE Index to Deeds — Greenville County, S. C.

18

(D)

KEYS PRINTING CO., GREENVILLE, S. C.

Open at Proper Tab according to First Letter or Letters of Name and refer to Buff Sub-Index sheet for page reference.

FILE NUMBER DATE OF RECORD	GRANTEES FAMILY NAMES	GIVEN NAMES ABCDEFGHIJ	GIVEN NAMES JKLMNO	GIVEN NAMES PQRSTUVWXYZ	GRANTORS	BOOK	PAGE	No. of Acres	BRIEF DESCRIPTION, LOCATION, ETC. (Not Warranted)
10182 Oct. 1, 1980	Hunt			et al Peter David	Mc Elrath & Tucker, Inc.	1134	597	1	Acre Mt. Vernon Rd.
" "	"			et al Wilma R.	" " "	1134	597		
12759 Oct. 23, 1980	"		Josina M.		all/4 Charles Hunt Charles M. Hunt	1136	19		Int. 3.59 Acre Fitta Rd.
14010 Nov. 4, 1980	"		James, et al		Wallace R. Hollingsworth	1136	722		Lot 18 Glenn St. Laurens Co.
" "	"		Lucille H., et al		" "	1136	722		
16203 Nov. 26, 1980	"		Milton E.		Robert J. Hunt, et al	1138	17		Mt. Pt. tract 2 white Horse Rd.
17792 Dec. 12, 1980	"	Charles E.			Paul A. Williams, et al	1138	880		Pt. lot B "Lucky Town"
18973 Dec. 30, 1980	"		Nancy E.		Wendell Louis Thompson	1139	802		Lots 5 & 6 Hope Rd. Sec. 19
23953 Feb. 25, 1981	"			William P.	P. Randall Bentley, et al	1143	211		Lot 186 F. W. Poe Mfg. Co.
25851 Mar. 16, 1981	"	Charles E.			P. Randall Bentley, et al	1144	400		Lot 108 (#28) C St. Sec. I Village of
26796 Mar. 25, 1981	"	Charles D.			Mary Hunt	1144	987		Lot Stone Ave.
29188 Apr. 17, 1981	"		Nancy E.		Pearl Hines	1146	492		Lots 7 & 8 Luckytown Sec. 19
30169 Apr. 28, 1981	"			et al Peter David	Mc Elrath & Tucker, Inc.	1147	79	1	Acre Mt. Vernon Road For orig see Dead BK 1134 pg. 597
" "	"			et al Wilma R.	" " " "	1147	79		
30776 May 4, 1981	"	C. S.	&	R. W.	Alan S. Cory, et al of S.C.	1147	398		Sec. 3 Lot 12 Creighton St. "Colonial Hills"
31341 May 11, 1981	"	Nakota W.			American Service Corp	1147	762		unit 2-A Park Hgts. Horiz Prop. Reg.

INDIRECT or GRANTEE Index to Deeds — Greenville County, S. C.

(E)

KEYS PRINTING CO., GREENVILLE, S. C.

Open at Proper Tab according to First Letter or Letters of Name and refer to Buff Sub-Index sheet for page reference.

FILE NUMBER	DATE OF RECORD	GRANTEES FAMILY NAMES	GIVEN NAMES ABCDEFGHIJ	GIVEN NAMES JKLMNOPQ	GIVEN NAMES RSTUVWXYZ	GRANTORS	BOOK	PAGE	No. of Acres	BRIEF DESCRIPTION, LOCATION, ETC. (Not Warranted)
31350	May 11, 1981	Hunt			<i>etal</i> Robert M.	L. David Reid, <i>etal</i>	1147	776		Lot Perkins Mill Rd.
"	"	"			<i>etal</i> Henry C.	" " " "	1147	776		
35828	June 26, 1981	"	Clair H.	James S.	<i>etal</i>	Deborah C. Borgschulte	1150	626		Lot 4 Grease Tp.
1561	July 17, 1981	"			<i>etal</i> William P.	Darrell R. Singleton <i>etal</i>	1151	957		Large Lot Glenwood Rd. + Sunnyside
12074	Nov. 16, 1981	"			Ruth H.	Mrs. Shonda Gen. Pts.	1158	389		Lease Acres
18178	Feb. 12, 1982	"		Jeffrey H.	<i>etal</i>	Alinda Hale Martin	1162	389		Lot 42 Cherry Lane Dr. Farmington
19924	Mar. 8, 1982	"	Edwin Franklin and/or			Edwin F. Hunt	1163	548		Gen. Durable Power of Attorney
"	"	"	Doris Elizabeth B.		<i>etal</i>	" "	1163	548		
19925	Mar. 8, 1982	"	Edwin F. and/or			Doris Elizabeth B. Hunt	1163	554		Gen. Durable Power of Attorney
"	"	"	Edwin Franklin		<i>etal</i>	" " "	1163	554		
21605	Mar. 29, 1982	"	Charles E.		<i>etal</i>	Donald M. Inabinett	1164	511		Lot 186
21639	Mar. 29, 1982	"			William P.	Helen D. Scherb, <i>etal</i>	1164	527		Bault St. 8 Lots Cor Laurens Rd. &
23053	Apr. 15, 1982	"	Ellen Ruth			Norace Young, <i>etal</i>	1165	394	4	Acres also Easement
27515	June 9, 1982	"	Elizabeth C.			William D. Hunt	1168	286		Lot 54 Drury Lane, Glendale Tp.
27545	June 9, 1982	"	Daniel S.			Amos E. Jones	1168	299	10.05	Acres Short Branch Rd. Saluda Land Co. Deal, also Mt-Sewer R/W
4103	Aug. 18, 1982	"	Francis L.			Michael K. Hunt	1172	387		Pk lots 47 & 48 Laurens St. Stone

INDIRECT or GRANTEE Index to Deeds — Greenville County, S. C.

(E)

KEYS PRINTING CO., GREENVILLE, S. C.

Open at Proper Tab according to First Letter or Letters of Name and refer to Buff Sub-Index sheet for page reference.

FILE NUMBER DATE OF RECORD	GRANTEES FAMILY NAMES	GIVEN NAMES ABCDEFGHIJ	GIVEN NAMES KLMNOP	GIVEN NAMES QRSTUVWXYZ	GRANTORS	BOOK	PAGE	No. of Acres	BRIEF DESCRIPTION, LOCATION, ETC. (Not Warranted)
7199 Sept. 23, 1982	Hunt	Harold J.			Paul E. Hunt	1174	397		Pendleton St. Lots 8+9 + pt. lots 17+18
7200 Sept 23, 1982	"	Harold J.			Katherine J. Hunt	1174	398		Pendleton St. Lot 19 + pt. lots 18+20
11483 Nov. 10, 1982	"	Harold J.			Paul E. Hunt	1177	83		Pt. Lot 18
11535 Nov. 11, 1982	"			Robert J.	Louise Hunt Bryson	1177	149		Power of Attorney
14901 Dec. 20, 1982	"	Development A. Inc. et al			Blanchard Machinery Co. et al Inc.	1179	275		Attornment Agreement Subdivision of Dan. Duttonham & Grove Sp.
16908 Jan 11, 1983	"	David Wayne			Ruby Guinn Hunt	1180	653		Int. Lots 8, 9, 10 Blue Sky Park
17015 Jan 12, 1983	"	Daniel E. Jr.			Earl V. Clanton, Jr. et al	1180	723		Lot 10 Chestnut Dr. Maple Acres Lake Colonies
17731 Jan 19, 1983	"	Evelyn M.			Mountain Lake Colonies Inc.	1181	112		Board for Little Lot 96 Mountain
23287 Mar 16, 1983	"	Edward P.			Alvin J. Bateson et al	1184	506	1	Acres Deer Hwy. Cleveland Sp.
27918 Apr. 26, 1983	"		Johnn Muller		Harry Muller	1187	78		Int. Lot 11 Chick Spg. Tp.
33420 June 9, 1983	"	Wale E + Joanne L.			Louis Gaudin et al	1189	975		Joint Lot 34 Shannon Int. W. Shannon
35284 June 24, 1983	"			Raymond A.	Bank of S.C. - Trustee in will of Roy Allen The Citizens & Southern National	1191	146		Int 88.9 acs. Paris Mt. Sp.
1957 July 18, 1983	"			Walter G.	U.S. District Court	1192	575		Security for Bill Bond (Melvin Crest)
"	"			Romella	"	1192	575		"
1858 July 18, 1983	"	Henry J.			U.S. District Court	1192	572		(Crest) Security for Bill Bond (Melvin Crest)
3595 July 29, 1983	"			Sam H.	Joan H. Hunt	1193	300		Int. Lot 182 Garden Drive,

INDIRECT or GRANTEE Index to Deeds — Greenville County, S. C.

KEYS PRINTING CO., GREENVILLE, S. C.

Open at Proper Tab according to First Letter or Letters of Name and refer to Buff Sub-Index sheet for page reference.

(18) F

FILE NUMBER DATE OF RECORD	GRANTEES FAMILY NAMES	GIVEN NAMES ABCDEFGH	GIVEN NAMES IJKLMNO	GIVEN NAMES PQRSTUVWXYZ	GRANTORS	BOOK	PAGE	No. of Acres	BRIEF DESCRIPTION, LOCATION, ETC. (Not Warranted)
4049 Aug. 3, 1983	Hunt			Rhine Pto.	and Assoc. Inc. Hunt, Aulree, Rhine	1193	738		Pt. lot 2, Augusta Rd.
4051 Aug 3, 1983	Hunt		Julian H. etal		J.C. Rhine, Jr.	1193	736	}	Memorandum of Partnership Agreement
"	"		Julian H., Jr. etal		" " "	1193	736		
9442 Sept 20, 1983	"			Steve V. etal	James W. McCall	1196	707		
12176 Oct 13, 1983	"		Jana C.		Kerwin J. Hunt	1198	365		Power of Attorney
17720 Dec 2, 1983	"			Robert F. etal	American Federal Bank	1201	726		Lot 26, Oak Hollow, Sec 1.
17719 Dec 2, 1983	"			Robert F. etal	American Federal Bank	1201	727		Lot 42 Oak Hollow, Sec II
18698 Dec 12, 1983	"		Kathleen Quinn	Ruby etal	Arnie Mae Gilstrap Quinn	1202	318		4 parcels
13729 Feb 1, 1984	"			Robert M.	Sherry C. Hunt	1205	511		Int. Lot 56 Mountainbrook
126133 Feb 24, 1984	"		Dorald F.		C. Dean Bratton	1206	865	}	Unit 75 Stanley Dr. "Harbor Town" Lot 100 E. Circle Dr. Eastlake
31212 Apr 6, 1984	"			Stewart C. etal	William C. Buchanan	1210	09		
"	"			Due A. etal	"	1210	09		
35990 May 15, 1984	"		Mark D + Susan P		Smith + Steele Bldg Inc.	1214	687		Lot 15 Myrtle St. Ruston place
3687 Aug 2, 1984	"		Joseph		Joe Hunt	1218	524		of Gantt Sp Lot 6 + 8 3rd St. Smith Bldg
3112 Aug 2, 1984	"		Dorald F.		H.C. Merritt etal	1218	556		5 parcels
16024 Aug 24, 1984	"		H. F.		Devy Housing + Urban	1220	217		Lot 31 Vance St. Newwood Bldg.

INDIRECT or GRANTEE Index to Deeds — Greenville County, S. C.

KEYS PRINTING CO., GREENVILLE, S. C.

☞ Open at Proper Tab according to First Letter or Letters of Name and refer to Buff Sub-Index sheet for page reference.

FILE NUMBER DATE OF RECORD	GRANTEES FAMILY NAMES	GIVEN NAMES ABCDEFGHIJ	GIVEN NAMES JKLMNO	GIVEN NAMES PQRSTUVWXYZ	GRANTORS	BOOK	PAGE	No. of Acres	BRIEF DESCRIPTION, LOCATION, ETC. (Not Warranted)
7283 Sept 4, 1984	Hunt		Julian G.		Jean H. Hunt	1220	983		Power of attorney mill village
7367 Sept 5, 1984	"	Harold F.			Finance America Corp.	1221	100		Lot 6 Easley Bridge Rd. Judson
7368 Sept 5, 1984	"	H. F.			Sec of Housing + Urban Dept	1221	90		Lot 3 Washington Ave
7368 Sept 5, 1984	"	H. F.			Sec of Housing + Urban Dept	1221	92		Lot 78 Cain St, Abney Mills
7368 Sept 5, 1984	"	H. F.			Sec of Housing + Urban Dept	1221	94		Lots 28 + 29, Salter St.
7368 Sept 5, 1984	"	H. F.			Sec. of Housing + Urban Dept	1221	96		Lot 18 McBee Blvd.
7638 Sept 5, 1984	"	H. F.			Sec of Housing + Urban Dept MKA Donna Barratt	1221	98		Lot 1, Secret In Judson Mills
8288 Sept 7, 1984	"	Charles E.			Donna Lynn Whiteley	1221	265		Lot 31 Jockeygate Ct. The Cedars
10666 Oct 8, 1984	"	Charles E. Hunt			Julian G. Hunt	1221	838		Power of attorney
11193 Oct 12, 1984	"	Charles E. Hunt			Edward Arthur	1223	606		Lot W. Stone Cove Place St.
11663 Oct 17, 1984	"			Sam A. Jr.	Mary Nelson Hunt	1223	999		Int Pt Lot 43 W. Augusta Prop. Regene
14201 Nov 9, 1984	"			Sam A.	U.S. Shelter Corp.	1224	265		Unit 20 Riverbend Hariz
14334 Nov 17, 1984	"	Charles M.		P.E.	Sec of Housing + Urban Dept	1226	06		Lot 4 Robinson Street
14946 Nov 16, 1984	"	Charles M.			Josina M. Hunt	1226	184		Int. 3.59 acs.
16162 Nov 28, 1984	"	Julian G.			Waddy M. Anderson the	1226	559		Regene Unit 6 Riverbend Hariz prop
	"	Harold F.			John Joseph Dwyer	1227	385		Lot 121 Dogwood Park

INDIRECT or GRANTEE Index to Deeds — Greenville County, S. C.

Open at Proper Tab according to First Letter or Letters of Name and refer to Buff Sub-Index sheet for page reference.

FILE NUMBER DATE OF RECORD	GRANTEES FAMILY NAMES	GIVEN NAMES ABCDEFGH	GIVEN NAMES IJKLMNO	GIVEN NAMES PQRSTUVWXYZ	GRANTORS	BOOK	PAGE	No. of Acres	BRIEF DESCRIPTION, LOCATION, ETC. (Not Warranted)
19078 Dec 27, 1984	Hunt			William	Philip Bradford Carr	1229	726		Lot 28 Tindel Ave
217684 Jan 23, 1985	"	Henny J.	Mary C.		U.S. District Court	1231	637		Order of Satisfaction and Release of Property Lien Court order No 83-222K See also book 1192 pg 572
22438 Jan 30, 1985	"	Elizabeth	Lizzie Mae		Donald R. Alvin Real Estate	1231	637		Lot 26, Dolphin St. Greenfield
23974 Feb 14, 1985	"	Douglas E.			Donald Hunt	1232	889	2.05	ac. Park Hill Rd. Fairview
26210 March 1985	"	Eva P.			Martin W. Powers Jr. et al	1234	532		Power of Attorney
27123 March 21, 1985	"	Donald J.			Edward W. Clay et al	1235	302		Book for Title Lot 39, Idlewild
27929 March 22, 1985	"			Patricia Jean Ruby	Amy B. Quinn Inc.	1235	415		Lot 4 Parcels
28661 Mar 28, 1985	"			Marian H. & William Douglas Jr.	Balentine Brothers Bldg.	1235	781		Lot 97, Northwood, Sec. 4
29678 Apr 4, 1985	"			Raymond G. et al	Mary Frances Hunt	1236	435		General Power of Attorney Poc Mfg. Co. Sec 1
29754 Apr 4, 1985	"	Jewel B.			Nellie B. Barton	1236	506		Lot 4 Village Houses, S.W. Sec. 7 mound
32415 Apr. 29, 1985	"	Katherine B. Walter		William Kenneth III	Carl Kubiczki et al	1238	114		Lot 6, Oakwood Ct., Forrester Woods
32851 May 1, 1985	"			William	Charles E. Hunt et al	1238	410		Lot 4 Central Ave, Marshale
35132 May 24, 1985	"	Sablen +	Quinn J.		James D. Winfield	1240	192		Lot 30 Front by Mason Pt. Sec 2 Int. Parcel Old Saluda Rd.
35880 May 28, 1985	"			Madeline Sibrecht	Paul Hunt	1240	349		Int. Parcel Old Saluda Rd., Alca
35879 May 28, 1985	"			Madeline	Paul Hunt	1240	420		Int Lot State Park Rd.

INDIRECT or GRANTEE Index to Deeds — Greenville County, S. C.

Open at Proper Tab according to First Letter or Letters of Name and refer to Buff Sub-Index sheet for page reference.

FILE NUMBER DATE OF RECORD	GRANTEES FAMILY NAMES	GIVEN NAMES ABCDEFGHIJ	GIVEN NAMES JKLMNOPQ	GIVEN NAMES RSTUVWXYZ	GRANTORS	BOOK	PAGE	No. of Acres	BRIEF DESCRIPTION, LOCATION, ETC. (Not Warranted)
37326 June 6, 1985	Hunt	Bart T			Carolyn F. Hunt 20 Morris Court U.S. District Court	1241	228		Brooklyn Sub lot 29 + pt 28 + 30 Hill Cr.
1868 July 19, 1985	"			G. ^{use} Walter ^{aka} Romella	" "	1244	343		order of Satisfaction + Release of Property Given By Court order No. 83-249, for orig. deed BK 1192 pg 275
5147 Aug 13, 1985	"		M. Josephina		J. W. Mason	1246	421		Power of attorney
7425 Aug 30, 1985	"		Mary Livingston	etal	Westminster Co. Inc.	1247	778		Part of sec I + II Unit 8-A Winwood Towns
11027, 1185 18221 11021, 1185 18519	"	Hamp Co. James Carolyn			J. D. Hunt Philip D. Hunt	1254	179 312		Wilmington Rd Sub C (101/4 ac) Sub C (3.22 ac) on the subject Sub 82 + pt 84 Hwy/Way School
Dec 2, 1985	"			Ray J. Jr.	Ray J. Hunt III	1254	426		General power of attorney
19248 Dec 10, 1985	"		Jean H		Marian F. Hodges	1254	978		Power of attorney
19774 Dec 12, 1985	"	Evelyn D			Ruth Duvings	1255	193		Power of attorney
25089 Jan 31, 1986	Hunts		Lake Sand + Stone	Inc.	Warren M. Hunt	1258	661		Grant of Mine opening Land Entry Agreement for Sand Extra Check Spgs for Beer Lot 5 Wilson Ave + Earle St.
26640 Feb 12, 1986	Hunt		Lloyd E.		Brenda L. Revis	1259	736		
27263 Feb 21, 1986	"	Bullock				1260	238		Memorandum on Partnership Agreement
31932 Mar 31, 1986	"	Shard P.		Sherry	Danny L. Fitchfield	1263	34	1.10 ac.	Shumanhake Circle
32548 Apr 3, 1986	"		Julian D.	etal	Helen Hunt Lloyd	1263	428		Lot Augusta Rd.
134667 Apr 26, 1986	"			William D.	Richard W. Locke	1264	678		Lot Cemetery St.

INDIRECT or GRANTEE Index to Deeds — Greenville County, S. C.

Open at Proper Tab according to First Letter or Letters of Name and refer to Buff Sub-Index sheet for page reference.

FILE NUMBER DATE OF RECORD	GRANTEES FAMILY NAMES	GIVEN NAMES ABCDEFGHIJ	GIVEN NAMES KLMNO	GIVEN NAMES PQRSTUVWXYZ	GRANTORS	BOOK	PAGE	No. of Acres	BRIEF DESCRIPTION, LOCATION, ETC. (Not Warranted)
35596 Apr 21 1986	Hunt	Benjamin			Maria B. Hunt	1265	187		N. Woodside Mills Lot 99 (20) Chick St. Sec.
35789 Apr 30 1986	"		Janet E.		Bladen H. Cannon	1265	256		Lot Cannon Lane Chick Sp
29684 May 20 1986	"	Bullock			Woodfield Land Co.	1267	390		Lot 170 Brookfield W. Sec. II
44084 June 30 1986	"	Charles E.			Westminster Co. Inc.	1269	879		# 2 Villages Lot 7 (29 ac) St Judson Mills
33618 Jul 24 1986	"			Wilson Jr. Thomas	Thomas Wilson Hunt	1271	824	.90	acres also R/W
2586 July 24 1986	"		James S.	etc	Clair Hunt	1271	805		Lot 4 Duck Sp
"	"		Mayh	etc	"	1271	805		
3283 July 24 1986	"	Clair H +	James S.		Michael C. Goldman	1271	806		Lot 4 Duck Sp.
4883 Aug 4 1986	"		Mattie Lee		Lloyd E. Hunt	1272	678		Power of attorney
4882 Aug 4 1986	"		Lloyd E.		Mattie Lee Hunt	1272	68		Power of attorney
6563 Aug 15 1986	"	Harry E.	etal		James W. Ogle	1273	563		Lot 140 Queensbury Rd. Sec 3 Northwood Hills
"	"	Barbara L.	etal		" " "	1273	563		
10957 Sept 16 1986	"			Paul E. Jr. Jr. etal	Robert Lee Hunt	1275	886		Sec. I Lot 29, Abney Mills, Brandon
14197 Oct 7 1986	"			William D. Rich	Rich-Jop A & C ben Pts.	1277	759		Lot Cook St.
16830 Oct 29 1986	"	James			Edward W. Clay	1279	216		V-15 Bond for Title Lot 75 Oakview Sec.
16830 Oct 29 1986	"	James			Edward W. Clay	1279	218		Regime Bond for Title Units 18, 34, 36 Wadkins

WHEN RELEASED 3-21-88 REM BL 1920 P 196
 40395
 WHEN RELEASED 10-23-87 REM BL 1896 P 289 BL 1896 P 270 BL 1896 P 291
 JIMIE S. TANKERS
 M.C.#

INDIRECT or GRANTEE Index to Deeds — Greenville County, S. C.

Open at Proper Tab according to First Letter or Letters of Name and refer to Buff Sub-Index sheet for page reference.

FILE NUMBER DATE OF RECORD	GRANTEES FAMILY NAMES	GIVEN NAMES ABCDEFGHIJ	GIVEN NAMES KLMNO	GIVEN NAMES PQRSTUWXYZ	GRANTORS	BOOK	PAGE	No. of Acres	BRIEF DESCRIPTION, LOCATION, ETC. (Not Warranted)
16830 Oct 27, 1986	Hunt	Edward			Edward W. Clay Sr. Raymond	1279	220		Appt. to Blair Prop. Regime Bldg for Little, Child # 2-A
21484 Nov 26, 1986	"		See m.	Raymond	Billy Joe Dreese	1281	685	5.04	ac. Paris mt. Sp. Hill Creek Sp. Sp. Green
26101 Dec 22, 1986	"	Matlie			Sloyd E. Hunt	1283	924		Lot 115 + 116 Valdale Ave. Burgin Spout
26866 Dec 29, 1986	"	Josephine		William Powers	W. Melvin Barnett	1284	426		Lot 27 Vicki Circle Cherokee Northgate
28389 Jan 6, 1987	"			William Phillip et al	Eva P. Hunt	1285	718		Lot 17 W. Avondale Dr. Stone Lake Hgts Sec 1
28791 Jan 8, 1987	"			William	Charlotte K. Luthi	1285	919		Lot 25 + 26 Lakecrest Dr.
26798 Jan 27, 1987	"	Samuel + Julie	B	R.	W. J. Peyton	1286	922		Lot 6 River View
34682 Feb 25, 1987	"	Charles		et al	Jack Foster	1289	63		Lot 4 Antioch Church Rd. Carolina Hills
" 26062 Mar 5, 1987	"	Aazel S.			" "	1289	63		Lot 12 Oak Pointe
43096 Apr 13, 1987	"	Budders			Dak Drive Land Co.	1289	683		Lot 3 Ende/ St also Pt lot 34 Green
47344 May 5, 1987	"	Aris		William D. et al	Patricia Seets Watson	1292	432		Pt lots 24 + 25 Snow St.
50410 May 20, 1987	"			Rodney	Signet Home Loan Corp	1294	87		Parcel Rae Ford Rd.
53089 June 2, 1987	"	Julian G.		Tom	Thomas Wilson Hunt	1295	287		ac. S.C. Hwy 291 By Pass
53114 June 2, 1987	"			et al	Two Party - One Assa.	1296	349	1.05	Corrections Bldg
57901 June 2, 1987	"			et al	Julian G. Hunt	1296	351		pt lot 2
June 26, 1987	"	Irving W. + Skerrel			Jack M. Logan	1298	390		Lot 98 Newfield Place Interco

REVERSE or GRANTEE Index to Deeds - Greenville County, S. C.

REG. U. S. PAT. OFFICE *Chas. McClure* County Indexes Since 1888 An Identifying Trade Mark

Open at Proper Tab according to First Letter or Letters of Name and refer to Buff Sub-Index sheet for page reference.


COTT FAMILY NAME INDEX No. 75 © 1949 MADE BY THE COTT INDEX COMPANY, COLUMBUS, OHIO SOLD BY PHOTO COPY SUPPLY, MAULDIN, S. C.

()

FILE NUMBER	GRANTEES FAMILY NAMES	GIVEN NAMES ABCDEFGH	GIVEN NAMES IJKLMNO	GIVEN NAMES PQRSTUWXYZ	GRANTORS	BOOK	PAGE	No. of Acres	BRIEF DESCRIPTION, LOCATION, ETC. (Not Warranted)
58503 June 30, 1987 861	Hunt	Buider			Oak Grove Land Co.	1298	623		Lot 13 Oak Pointe
July 7, 1987 3239	"			Douglas William m.	Maria Edward Scott	1299	113		Lot
July 17, 1987 4020	"			Warren	Billy Joe Green	1300	69	2.19	ac. White Horse Rd.
July 22, 1987 7490	"	Carl H.			United States of America	1300	405		Lot 27 Rowood Dr. Juniper Slopes
Aug 11, 1987 16197	"		Marian		Wm. H. Hunt Jr.	1302	231		Lot Lot 97 Northwood Sec 4
Oct 2, 1987 16859	"			Robney	American Federal Bank	1306	720	2.5	ac. Spotsburg - Denville Super Hwy.
Oct 8, 1987 30716	"	David & Kelley			Harriette A. Black	1307	205	.896	acs Berea Dr
Jan 6, 1988 31175	"	Supra, Rhine & Co.			Sec. of State of S.C.	1314	710		Articles of merger
Jan 13, 1988 131988	"			Theodore	Theodore W. Hunt	1315	33		Lot 4 Colford Ave Stone Lake
Jan 15, 1988 24304	"			Julian	Dev. Trinity Ave Assoc.	1315	358	1.05	ac. S.C. Hwy 291, too orig in
Feb 5, 1988 37490	"	Delaw			Julian Crisis Ident	1316	648		lot lot 30 Forest Lane Meyer
Mar 1, 1988 29684	"			Warren	Billy Joe Green	1318	289	3.14	ac. White Horse Rd.
Mar 13, 1988 40395	"		Jane + William		College Properties Inc.	1319	451		Lot 274 Cliffs Ridge Colony Ph.
Mar 21, 1988	"	Harold S			Edward W. Clay	REM BL 1920	496		Release Bond for Jelle from Judgment
"	"	"			" "	REM BL 1920	496		Roll # 88-567 for orig see Deed Bl 1279 pg 216
40397 Mar 21, 1988	"	Harold S			Edward W. Clay	REM BL 1920	497		Roll # 88-202 for orig see Deed Bl 1235 pg 302 Release Bond for Jelle from Judgment

REVERSE or GRANTEE Index to Deeds — Greenville County, S. C.

REG. U. S. PAT. OFFICE *Chas. McCall* County Indexes Since 1888 An Identifying Trade Mark

 Open at Proper Tab according to First Letter or Letters of Name and refer to Buff Sub-Index sheet for page reference.

COTT FAMILY NAME INDEX No. 75 © 1949
MADE BY THE COTT INDEX COMPANY, COLUMBUS, OHIO
SOLD BY PHOTO COPY SUPPLY, MAULDIN, S. C.

FILE NUMBER DATE OF RECORD	GRANTEES FAMILY NAMES	GIVEN NAMES ABCDEFGHIJ	GIVEN NAMES JKLMNO	GIVEN NAMES PQRSTUVWXYZ	GRANTORS	BOOK	PAGE	No. of Acres	BRIEF DESCRIPTION, LOCATION, ETC. (Not Warranted)
44837 April 19, 1988	Hunt			Justin (Justin) et al		1322	350		Abstract of Trust Agreement
46461 April 28, 1988	"			Shedra W Trust et al		1322	350		
47948 May 5, 1988	"			G. akad Luelle G. Hicks	James Hunt	1323	318		Sub Lot 188 Glen St. Laurel Rd Hunt St (K-35)
47951 May 5, 1988	"			Trust	Greenville County Council	1324	229		Name Change of Elizabeth Dr to to Hunt St.
53601 June 2, 1988	"	A. J.		Trust	Greenville County Council	1324	236		Name Change of Hunt (Luelle) St
63605 July 26, 1988	"			et al James S Mary H.	P. E. Hunt Georgia Enterprises	1327	140		Limited power of attorney
11297 Aug 31, 1988	"			et al Rodney	American Fed Bank	1336	792		Int Parcel 22 & Hwy 29
11749 Sept 2, 1988	"	Elsie		et al Rodney	Donald R. Waldrop FSB et al	1337	28		Lot 30 Spp 20, Seeded Bk. 1336 pg 792
17089 Sept 16, 1988	"			et al Rodney	American Federal Bank	1338	307		Int Lot U.S Hwy 29 Chick Shape of See I+II
17996 Oct 4, 1988	"			Lewington Mary	Marthy A. Lewington	1340	223		Int Unit 8-A Woodford
" Oct 11, 1988	"			et al John R.	George O'Shields Builders	1340	737		Lot 39 Mary Knob, Ashford Subd.
" 23310 Nov 11, 1988	"			et al Rodney B.	San N. A. Burdette Greenville County Tax Collector	1343	988		Clearview Acres Chick App Sp. Pt Lot 3 of County + State Park Rd
24725 Nov 21, 1988	"			et al Rodney	Wesona Marie Thompson Greenville County Tax Collector	1344	800	2.75 acres	Thompson Rd

REVERSE or GRANTEE Index to Deeds — Greenville County, S. C.

REG. U. S. PAT. OFFICE *Chas. M. Calk* County Indexes Since 1888 An Identifying Trade Mark

☞ Open at Proper Tab according to First Letter or Letters of Name and refer to Buff Sub-Index sheet for page reference.

COTT FAMILY NAME INDEX No. 75 © 1949
MADE BY THE COTT INDEX COMPANY, COLUMBUS, OHIO
SOLD BY PHOTO COPY SUPPLY, MAULDIN, S. C.

()

FILE NUMBER DATE OF RECORD	GRANTEES FAMILY NAMES	GIVEN NAMES ABCDEFGH	GIVEN NAMES IJKLMNO	GIVEN NAMES PQRSTUVWXYZ	GRANTORS	BOOK	PAGE	No. of Acres	BRIEF DESCRIPTION, LOCATION, ETC. (Not Warranted)
24724 Nov 21, 1988 28863	Hunt				total Fair American Mtg & Investment Greenville County Tax Collector Revenue Collector Mary E. Richardson for Sea Gulf Properties	1344	804		Lot 236 Rockvale Sec 2
Dec 13, 1988 28841	"				total The City of Greenville for Alan J. Callow	1346	946		Lot 38 Casey Court
Dec 16, 1988 30147	"				total Greenville County Tax Collector F/A Eugene E. Hammett	1347	305		Lot 209 Wellbrey Dr. Glassy
Dec 27, 1988 727	"	Dorothy			Id. Eugene Hammett Revenue Collector Mary E. Richardson for Robert J. Jenkins	1348	153		Pendleton St abt Pendleton St. pt Lot 18 F Lot 19 + pt Lot 20
Jan 5, 1989 726	"				total The City of Greenville Revenue Collector Mary E. Richardson	1349	284		Lot 30 Warton St. Carow Park
Jan 5, 1989 725	"				total The City of Greenville Revenue Collector Mary E. Richardson	1349	287		Lot 30B Street
Jan 5, 1989 3489	"				total The City of Greenville	1349	290		Lot 30B Street
Jan 24, 1989 7619	"	D. Donald			Alice F. Hunt	1357	56		Power of Attorney Sub Lot 201 Mt W Sp. D. of J. C.
Feb 21, 1989 7091	"	Dorothy			Alice F. Hunt	1353	565		Sub Jussau Dr. Western Hills
Mar 2, 1989 9846	"	ms	Mary L.		G+S. Properties a.s.c. Gen pt By P.R.	1354	551		Lot 4 Review Phase II Bates Dr + Brooks Dr. Bates Sp
Mar 6, 1989 10557	"	Elsie			Estate of Cecil Palmer Hunt	1355	74		Acad of Distribution chrt Lot
Mar 9, 1989 12154	"				John F. Phil Widow F. Phil Jery D. Brown	1355	531		Lot University Ridge + Briar St of Pine
Mar 21, 1989 12205	"				William P. Hunt	1356	605		Lot 21, 22, 23 + 24 prop of J. C.
Mar 27, 1989 13068	the	Ruston Name			Estate of Nellie E. Hunt	1356	711		Ac Less 2 1/4 ac. Sub of Distribution, tract = 177 3/4
Mar 28, 1989 14426	"	Foundation Inc			Sec of State of S.C.	1357	129		Certificate of Incorporation Queen Anne Rd
Apr 4, 1989	"		Mark + Susan P.		David L. Fortson	1358	109		Lot 25 Forcraft Subd. Sec I

REVERSE or GRANTEE Index to Deeds — Greenville County, S. C.

REG. U. S. PAT OFFICE *Chas. McCott* County Indexes Since 1888 An Identifying Trade Mark

Open at Proper Tab according to First Letter or Letters of Name and refer to Buff Sub-Index sheet for page reference.

COTT FAMILY NAME INDEX No. 75 © 1949
MADE BY THE COTT INDEX COMPANY, COLUMBUS, OHIO
SOLD BY PHOTO COPY SUPPLY, MAULDIN, S. C.

FILE NUMBER DATE OF RECORD	GRANTEES FAMILY NAMES	GIVEN NAMES ABCDEFGH	GIVEN NAMES IJKLMNO	GIVEN NAMES PQRSTUVWXYZ	GRANTORS	BOOK	PAGE	No. of Acres	BRIEF DESCRIPTION, LOCATION, ETC. (Not Warranted)
15022 April 7, 1989	Hunt	Deise C		Roger P.	Idemaw Levine ^{et al}	1358	406		Lot 64 Wedgefield Sec 4
15138 Apr 14, 1989	"		Norma S.	et al	Donny E. Batts	1358	455	2.8	Acres Pitman Dr. Chick Sprg Sp.
"	"		J. Mat gr.	et al	" " "	1358	455		
116628 April 18, 1989	"	Evelyn D			Ruth Owings	1359	245		Power of attorney
18713 May 1, 1989	"			Richard ^{et al} M ^{et al} Stella	Roger W. Perdue ^{et al}	1360	511		Lot 2 Rosemary Lane Rosedale Chick Sprg Sp.
"	"				"	1360	511		
22660 May 25, 1989	"			William ^{et al}	Ripley Station Inc.	1362	726		Lot 11 Ripley Station
27470 June 23, 1989	"			Sara C. ^{et al}	Stated By P. R. Marie C. Barksdale	1365	553		Calhoun St Deed of Distribution Lot 12
34167 Aug 2, 1989	"			Sara C.	Marie C. Barksdale	1369	252		Lot 24. Near Calhoun St.
38134 Aug 25, 1989	"		Katherine	Kenneth III Walter	Brown Properties, S.C. Inc An Cynthia Van Dusen Greenville County Probate Judge	1371	364		Lot 6 Riverview Sub.
41502 Sept 14, 1989	"	Barbara			Dee of Adjoining + Urban In St. J. Hunt	1373	276		Consentship (89 GC 2300110)
43707 Sept 29, 1989	"	Daniel E.			Greenville County Tax Collector	1374	499		Lot 30 College Hpts
51708 Nov 15, 1989	"			Paul Evans		1379	541		Lot Pair Mt. Sp. bathing et al
56411 Dec 15, 1989	"	Freida L		William	Nan M. Salle'	1382	630	0.5391	acres prop of John M.
56412 Dec 15, 1989	"			Phil Builders	William P. Hunt ^{et al}	1382	631	0.5391	acres prop of John M. Bathing ^{et al}