

INDIRECT or GRANTEE Index to Deeds — Greenville County, S. C.

REG. U. S. PAT. OFFICE *Chas McCott* County Indexes Since 1888 An Identifying Trade Mark

Open at Proper Tab according to First Letter or Letters of Name and refer to Buff Sub-Index sheet for page reference.

COTT FAMILY NAME INDEX No. 75 © 1949
MADE BY THE COTT INDEX COMPANY, COLUMBUS, OHIO
SOLD BY WALKER, EVANS & COGSWELL CO., CHARLESTON, S.C.

(A)

FILE NUMBER	DATE OF RECORD	GRANTEES FAMILY NAMES	GIVEN NAMES ABCDEFGH	GIVEN NAMES IJKLMNO	GIVEN NAMES PQRSTUWXYZ	GRANTORS	BOOK	PAGE	No. of Acres	BRIEF DESCRIPTION, LOCATION, ETC. (Not Warranted)
15862	Jan. 9, 1975	Howard	Barr Becky +		Donald William	Hattie Mae Burns Childs etal	1012	577	9.96	Cleveland Tp. ACS Middle Saluda River, "Pebble Creek" Phase I
16052	Jan. 6, 1975	"			Vernon G	Pebble Creek Development	1012	667		Lot 145 Hoppings John same
18163	Feb. 2, 1975	"			Edward +	John + Howard	1014	120		Lot 144 Hoppings John same
19202	Feb. 4, 1975	"			John + Howard	John + Howard	1014	180	2.44	Lot 143 Hoppings John same
17410	Feb. 11, 1975	"			John + Howard	John + Howard	1014	711		Lot 142 Hoppings John same
19562	Feb. 21, 1975	"	Hubert			Joseph Lee Cole	1014	847	1.15	ACS DC Hwy 203
19565	Feb. 21, 1975	"	Hubert			George W. Cole, etal	1014	848	1.15	ACS DC Hwy 203
19608	Feb. 21, 1975	"			Vernon G	Pebble Creek Dev.	1014	276		"Pebble Creek Phase I" Lot 143 Hoppings John same
20031	Feb. 23, 1975	"	Edward			Edward, Vera Harjo, Eric Gene H. Dickerson	1012	30		Lot 141 Hoppings John same
		"	Armenian			" "	1012	30		Lot 140 Hoppings John same
21439	Mar. 16, 1975	"			Michael B.	Premier Investment Co., etal	1015	690		Blacksburg Ave. Lot 24 (Revi. Lots 23 + 24)
21511	Mar. 18, 1975	"	Martha		D. Hunter	Eugenia H. Barry	1015	733		St. John Tp. 2 Lots 15, Main St
24531	Apr. 24, 1975	"	Danny		Adrian	Charles E. Hawkins	1017	271		Lot 140 Hoppings John same
24573	Apr. 24, 1975	"			Vernon G	Pebble Creek Dev. etal	1017	210		Lot 139 Hoppings John same
27359	May 28, 1975	"	Ernest G			Lohman A. Moreley	1018	943		"New Hope" Greenville Tp. 1/2 Lot. Lot 13 Cross St.
29375	June 12, 1975	"	Margaret E. + Thomas E.			William C. Bond	1019	742		Chick Springs Tp. Lot 10 + 11 Lake View Ngr.

INDIRECT or GRANTEE Index to Deeds — Greenville County, S. C.

(A.) REG. U. S. PAT. OFFICE *Chas. McCott* County Indexes Since 1888 An Identifying Trade Mark

Open at Proper Tab according to First Letter or Letters of Name and refer to Buff Sub-Index sheet for page reference.

COTT FAMILY NAME INDEX No. 75 © 1949
MADE BY THE COTT INDEX COMPANY, COLUMBUS, OHIO
SOLD BY WALKER, EVANS & COGSWELL CO., CHARLESTON, S.C.

FILE NUMBER DATE OF RECORD	GRANTEES FAMILY NAMES	GIVEN NAMES ABCDEFGHIJ	GIVEN NAMES JKLMNO	GIVEN NAMES PQRSTUVWXYZ	GRANTORS	BOOK	PAGE	No. of Acres	BRIEF DESCRIPTION, LOCATION, ETC. (Not Warranted)
30208 June 20, 1915	Howard				Verma G. Pebble Creek ^{2 pts.} Dev.	1020	149		"Pebble Creek" Phase I Lot 11 Serrapim Trail
30921 June 20, 1915	"		Jerry W.		C. H. Alexander ^{etal.}	1020	544	}	Lot 5 Blk G. U.S. Hwy 25 First Ave. Park Placed Park Phase, Reso Strip, 9'ville Tp.
"	"		"		" "	1020	544		
1109 July 14, 1915	"			John F.	Miss Eva Turner	1021	110		
2804 July 31, 1915	"	Eddie P.			Jesse Leppine	1022	35	}	27.6 Acs. near Col. Jones Mill Rd. + Johnson Rd. near Hobbs, Johnston Tp.
"	"	Eunestine			" "	1022	32		
2900 Aug. 1, 1915	"		Eugene + Dill Lawrence		Estelle W. Smith ^{etal.}	1022	155		Lot near Jones Hobbs Rd.
3122 Aug. 11, 1915	"	M. + James Chilcote		Joseph	Fletcher G. Shivers ^{etal.}	1022	509		Lot 40 Bluffs Highland Tp.
4157 Aug. 14, 1915	"				Steve L. Aron W. Waldrop	1022	691		Lot 4 Acs. Jordan Rd Highland Tp.
4153 Aug. 14, 1915	"				Steve L. Carl L. Howard ^{etal.}	1022	692	4	Acs. Jordan Rd. Highland Tp.
4152 Aug. 14, 1915	"				Steve L. William A. Center	1022	694		Lot 4 Acs. Jordan Rd. Highland Tp.
4151 Aug. 14, 1915	"				Steve L. William G. Howard	1022	695		Lot 4 Acs. Jordan Rd. Highland Tp.
4154 Aug. 14, 1915	"				Steve L. George E. Howard	1022	706		Lot 4 Acs. Jordan Highland Tp.
4151 Aug. 14, 1915	"				Steve L. Leon Pierce ^{etal.}	1022	707	4	Acs. Jordan Rd. Bond for Title
4102 Aug. 14, 1915	"	Cheryl B.	+ "	Robert E.	John Peter Howard	1022	715		55' 1/2' Home Park Green Mill Village - Green
4338 Sept. 3, 1915	"	E. C.	+ "	Velma	Eugene T. Smith ^{etal.}	1023	810		Lot 53 (*22) Robinson St. (Ave)

INDIRECT or GRANTEE Index to Deeds — Greenville County, S. C.

(B) REG. U. S. PAT. OFFICE *Chas. McCath* County Indexes Since 1888 An Identifying Trade Mark

Open at Proper Tab according to First Letter or Letters of Name and refer to Buff Sub-Index sheet for page reference.

COTT FAMILY NAME INDEX No. 75 © 1949
MADE BY THE COTT INDEX COMPANY, COLUMBUS, OHIO
SOLD BY WALKER, EVANS & COGSWELL CO., CHARLESTON, S.C.

FILE NUMBER DATE OF RECORD	GRANTEES FAMILY NAMES	GIVEN NAMES ABCDEFGH	GIVEN NAMES IJKLMNO	GIVEN NAMES PQRSTUWXYZ	GRANTORS	BOOK	PAGE	No. of Acres	BRIEF DESCRIPTION, LOCATION, ETC. (Not Warranted)
13 593 Nov. 21, 1910	Howard		Wayne Sperry		Winston D. Cox	1021	280	5	See. 11th St. Creek Rd. <i>Sprielle</i>
14211 Dec. 1, 1915	"		James B.	Rhonda P.	Barry Dale <i>et al</i>	1021	948		See. 11th St. Creek Rd. <i>Sprielle</i> "Westwood" Sec. IV Lot 348 Co. 11th St. Creek Rd. + "Central Dev. Corp."
15040 Dec. 10, 1915	"	Cynthia A.		William E.	Peter S. <i>et al</i>	1028	429		Lot 771 Cowdrey Lane
17667 Jan. 12, 1916	"			Ruth Hill	James A. Howard	1030	61	} 6 cont. 30.00 Acs. <i>Sprielle</i> See. 11th St. Creek Rd. <i>Sprielle</i> 1684 Acs. <i>Sprielle</i> Hole, 1/2 mi. S. of Tiger River, <i>Sprielle</i> See. 11th St. Creek Rd. <i>Sprielle</i> 140 Acs. <i>Sprielle</i> See. 11th St. Creek Rd. <i>Sprielle</i> "Dahlman" Tp.	
"	"			"	"	1030	61		
"	"			"	"	1030	61		
"	"			"	"	1030	61		
17600 Jan. 12, 1916	"		Mildred J.		Lee Louise <i>et al</i>	1030	71	1	Acre Hwy. 547 "Bourne Hill" Chick <i>Sprielle</i>
17141 Jan. 14, 1916	"		Macon	Dean Richard	Alvin <i>et al</i> do Exec. + TR.	1030	178		Lot 21 Wilson Dr. + Brookside Ave. "East Overbrook"
17943 Jan. 14, 1916	"		Jackie		Mabel C. King	1030	207		pt. Lot 15 Co. <i>Sprielle</i>
18346 Jan. 14, 1916	"		Mildred D.		James C. <i>et al</i>	1030	711		Lot 1 <i>Sprielle</i>
19746 Feb. 4, 1916	"	Jane	Marilyn		James C. Rochester	1031	113	1	Acre <i>Sprielle</i> East Overbrook
19960 Feb. 5, 1916	"	<i>Gene</i>	Mike	1-13 78 # 21033 BK 1091-917	Mildred D. Howard	1031	249		Bond for title - pt. Lot 15 Hwy. 14 near <i>Sprielle</i> Bourneville
21418 Feb. 24, 1916	"	George Odell			Kerry C. Chastain, <i>et al</i>	1031	984		pt. tract 3 = 7.1 Acres <i>Sprielle</i>
21502 Feb. 25, 1916	"		Kenneth		Daniel H. <i>et al</i>	1032	52	2.87	Acre <i>Sprielle</i> Ponders Rd. "Oak Creek"
21549 Feb. 25, 1916	"	Danny L.		Sheila B.	Harold T. <i>et al</i>	1032	67		Lot 171 <i>Sprielle</i>
23403 Mar. 16, 1916	"		John W.		Berony R. <i>et al</i>	1033	166		Power of <i>Sprielle</i>

INDIRECT or GRANTEE Index to Deeds — Greenville County, S. C.

(C) REG. U. S. PAT. OFFICE *Chas. M. Cotts* County Indexes Since 1888 An Identifying Trade Mark


Open at Proper Tab according to First Letter or Letters of Name and refer to Buff Sub-Index sheet for page reference.

COTT FAMILY NAME INDEX No. 75 © 1949
MADE BY THE COTT INDEX COMPANY, COLUMBUS, OHIO
SOLD BY WALKER, EVANS & COGSWELL CO., CHARLESTON, S. C.

FILE NUMBER DATE OF RECORD	GRANTEES FAMILY NAMES	GIVEN NAMES ABCDEFGHIJ	GIVEN NAMES JKLMNO	GIVEN NAMES PQRSTUWXYZ	GRANTORS	BOOK	PAGE	No. of Acres	BRIEF DESCRIPTION, LOCATION, ETC. (Not Warranted)
July 1, 1870	Harris				W. J. Harris	1001	30		Lot 14
July 1, 1870	"				Harris	1001	31		Lot 15
July 1, 1870	"				Charles A. Moore	1039	371		Lot 12
July 1, 1870	"				W. J. Harris	1031	351		Lot 13
July 1, 1870	"				Daisy House	1001	386		Lot 14
July 1, 1870	"				George H. Moore	1001	381		Lot 15
July 1, 1870	"				Walter Phillips	1001	31		Lot 16
July 1, 1870	"				Maria King	1001	120		Lot 17
July 1, 1870	"				Daisy House	1001	101		Lot 18
July 1, 1870	"				Walter H. Moore	1040	383		Lot 19
Aug. 10, 1976	"				Kenneth W. Chapman	1041	30		Lot 20
Aug. 10, 1976	"				Kathy Chapman	1041	31		Lot 21
Aug. 10, 1976	"				Danny Chapman	1041	32		Lot 22
Aug. 10, 1976	"				Diane Chapman	1041	33		Lot 23
Aug. 24, 1976	"				Robert Eade Henderson	1041	735	8.97	Reo. Reedy Fork Rd (Hwy. 50)
"	"				"	1041	735		

INDIRECT or GRANTEE Index to Deeds — Greenville County, S. C.

REG. U. S. PAT OFFICE *Chas McCott* County Indexes Since 1888 An Identifying Trade Mark

 Open at Proper Tab according to First Letter or Letters of Name and refer to Buff Sub-Index sheet for page reference.

COTT FAMILY NAME INDEX No. 75 © 1949
MADE BY THE COTT INDEX COMPANY, COLUMBUS, OHIO
SOLD BY WALKER, EVANS & COGSWELL CO., CHARLESTON, S.C.

(10)

FILE NUMBER DATE OF RECORD	GRANTEES FAMILY NAMES	GIVEN NAMES ABCDEFGHIJ	GIVEN NAMES JKLMNO	GIVEN NAMES PQRSTUVWXYZ	GRANTORS	BOOK	PAGE	No. of Acres	BRIEF DESCRIPTION, LOCATION, ETC. (Not Warranted)
5705 Aug 27, 1976	Howard	Dorothy J.		Paul	Rosie Lindzey Roxie Lindzey et al	1041	984		Lot 10 Hwy 11 Highland
5770 Aug 30, 1976	"		B. Martha	S. Hunter	Martha E. West et al	1042	16		St. St. Wm lots 15 + pt. lot 16 Main
6331 Sept 3, 1976	"	Benson			Patrice B. Howard	1042	396		Holiday Hill Sec II O'Neil to cont. lots 26 + 29 Holiday Rd
6418 Sept 3, 1976	"			Verona G.	Adajen McMinney et al	1042	406		Kennedy Park lot 139 Palisades Dr
6972 Sept 10, 1976	"	Hubert			Garnie J. Floyd et al	1042	725	}	lots 10, 11, 12, 13, 14 + unnumbered tract, Honeyuckle Lane Buckhorn Hills, also cont. Honeyuckle Lane
"	"	"			"	1042	725		
7141 Sept 13, 1976	"			Robert et al	Eva F. Plumley	1042	811	1.19	Acc.
7053 Sept 13, 1976	"			James N. et al	Walter N. Plumley et al	1042	787	}	lot 10 + pt lot 11 Spring Co. Open Dick sp. p.
"	"			Margaret H. et al	"	1042	787		
7143 Sept 13, 1976	"			Tommy	Eva F. Plumley	1042	812	1.29	Acc.
7832 Sept 21, 1976	"			Wayne Jerry	J. H. Morgan	1043	192		"Parkside Fern" lot 8 Buckhorn Dr.
8351 Sept 27, 1976	"			S. Hunter	Jimmy C. Langston et al as Exec.	1043	494		Quentin T. lot 1 College St - Siddle Creek
11607 Oct 27, 1976	"			Thomas	Alice Mae Howard et al as Exec.	1045	213	28.99	Acc. Beaver Dam Grove Rd. + Pine Log Rd tract 2-19.35 Acc. Jackson
11608 Oct 27, 1976	"	Alice Mae			Alice Mae Howard et al as Exec.	1045	215		
11610 Oct 27, 1976	"	Alice Mae			Alice Mae Howard et al as Exec.	1045	219		Ward lot Hampton Ave Grove Rd + Pine Log Rd tract 1-52.04 Acc. Jackson
11611 Oct 27, 1976	"			Love Patrick	Alice Mae Howard et al	1045	221		

INDIRECT or GRANTEE Index to Deeds — Greenville County, S. C.

(8)

REG. U. S. PAT. OFFICE *Chas McCott* County Indexes Since 1888 An Identifying Trade Mark

Open at Proper Tab according to First Letter or Letters of Name and refer to Buff Sub-Index sheet for page reference.

COTT FAMILY NAME INDEX No. 75 © 1949
MADE BY THE COTT INDEX COMPANY, COLUMBUS, OHIO
SOLD BY WALKER, EVANS & COGSWELL CO., CHARLESTON, S.C.

FILE NUMBER DATE OF RECORD	GRANTEES FAMILY NAMES	GIVEN NAMES ABCDEFGHIJ	GIVEN NAMES JKLMNO	GIVEN NAMES PQRSTUVWXYZ	GRANTORS	BOOK	PAGE	No. of Acres	BRIEF DESCRIPTION, LOCATION, ETC. (Not Warranted)
11612 Oct 27, 1976	Howard			Ralph G. Jr.	Alice Mae Howard ^{as exec.} et al	1045	223		Jackson Grove Rd Tract 3 = 53.73 Acs
11613 Oct 27, 1976	"			William S. et al	Alice Mae Howard ^{as exec.} et al	1045	225		Jackson Grove Rd Tract 5 = 52.75 Acs.
12072 Nov. 1, 1976	"		James G.	S. Hunter S. et al	Jeff R. Richardson, Jr.	1045	467	275.27	Acs. Nash Mill Rd.
"	"			S. Hunter	"	1045	467		
13641 Nov. 17, 1976	"	Benson		Dr. J. K. et al.	Patricia B. Howard	1046	333		dup see book 1042 pg. 296 Remuneration of down - for "Oakerent" Sec. I
15629 Dec 9, 1976	"		Michael		B. J. Zuller et al Co., Inc	1047	639	Re-record + correction	Lot 74 Lempleswood Dr Hazelwood Sec II Pt. lot 24 + lot 23
15598 Dec. 9, 1976	"				Premier Investment	1047	610		
15794 Dec 10, 1976	"	Donald		et al.	Brown Enterp. of S.C. ^{Inc.}	1047	754	}	Lot 150 Wendfield Dr. "Sunny Slopes" see II
"	"	Elizabeth		et al.	"	1047	754		
17061 Dec. 23, 1976	"	Carroll			Martha Ann Payne	1048	540		"Jubilee" Grant Tr. lot 176 Melrose Ct.
17344 Dec. 29, 1976	"		Willie		Mitchell Deane Howard	1048	771		General Power of Atty. (May 29) Green Chick Spgs Tr
18174 Jan. 7, 1977	"		Jeanette		Harold C. Howard	1049	311		cont. lot 2 W. Poinsett St. & Briarcliff Dr. "Overbrook" Pt. lot 16 Brookside Ave.
19209 Jan. 19, 1977	"	Jan L.			Sec. of Housing + Urban	1049	860		
19687 Jan. 26, 1977	"	Hubert			Jack T. Fox, et al.	1050	118		Contract O'Neal Tr.
20469 Feb. 3, 1977	"	E.C.		Velma	Consad Koerner	1050	500		lot 3 Mt. Lebanon Rd Saluda Tr.
21983 Feb. 21, 1977	"	Cole J. + Kathy S.			Laura B. Buchanan	1051	332	1.55	Acs. Mushy Creek Rd

INDIRECT or GRANTEE Index to Deeds — Greenville County, S. C.

(8)

REG. U. S. PAT. OFFICE *Chas McCott* County Indexes Since 1888 An Identifying Trade Mark

Open at Proper Tab according to First Letter or Letters of Name and refer to Buff Sub-Index sheet for page reference.

COTT FAMILY NAME INDEX No. 75 © 1949
MADE BY THE COTT INDEX COMPANY, COLUMBUS, OHIO
SOLD BY WALKER, EVANS & COGSWELL CO., CHARLESTON, S.C.

FILE NUMBER DATE OF RECORD	GRANTEES FAMILY NAMES	GIVEN NAMES ABCDEFGHIJ	GIVEN NAMES JKLMNO	GIVEN NAMES PQRSTUVWXYZ	GRANTORS	BOOK	PAGE	No. of Acres	BRIEF DESCRIPTION, LOCATION, ETC. (Not Warranted)
158 Jul 1, 1977	Howard	Dora L.	Marilyn R		Doctor W. D. Mayfield <i>et al</i>	1059	953	17.51	1/4 ac. Pumpkintown - Marietta
292 Jul 5, 1977	"	Eric		Arlene	Ruth Dasky	1059	914		Lot Saluda Sp.
310 Jul 6, 1977	"	Bern		Susan	Steve Howard	1060	3		Club, O'Neal Sp. Lot near New Country
2282 Jul 21, 1977	"	Carroll		Virginia	Cecil B. Cantrell	1060	938		Right of Way Agree.
2534 July 25, 1977	"	Annemarie		Paul	Jacob Sammons	1061	125		sh. Lot Hampton Ave. Est.
2546 July 25, 1977	"		Jerry	Wayne	Mildred S. Hardy J. Howard	1061	124		Oaklum Sp. Also Triangular Lot sh. Lots 86, 87 + 88 Hwy 29
2668 July 25, 1977	"			Rita	Jerry Wayne Howard	1061	179		Lot Hampton Ave. Est.
8253 Sept 13, 1977	"	Larry		Sharon	E. G. Howard, et al	1064	716		O'Neal Sp. Lot 3, Mt. Lebanon Rd.
8544 Sept 15, 1977	"		James A.	Ruth Hill	Alton Young	1064	850	1.35	Hampton Mt. Sp. O'Neal Sp.
9146 Sept 21, 1977	"		Oren M.		Leonard J. Ponder	1065	183	26.12	30.95 ac. Mt. Lebanon
9147 Sept 21, 1977	"		Oren M.		Leonard J. Ponder	1065	185	4.95	O'Neal Sp. aco. Mt. Lebanon Rd.
10060 Sept 29, 1977	"	Charles Boye			Michael Joe Fisher, et al	1065	820		Lot 24 Glassy Mt. Sp.
12147 Oct 18, 1977	"		Jeanette		Wade N. Howard	1066	947		D'ville Sp. sh. lot Tressett St. (Kinley St.)
12146 Oct 18, 1977	"		Jeanette		Wade N. Howard	1066	948		Lot W. Washington St.
16565 Nov 29, 1977	"			Stephen J	Billy V. Sumner, et al	1069	300		(Woodside Circle) Pt. Lots 90 + 91 Ashley Ave.
18878 Dec 21, 1977	"		Lilyan, et al		Charles H. Loftis	1070	581		Lot 27 Geneva Rd.
"	"		Aldan, et al		"	1070	581		"Oakland Gardens"

INDIRECT or GRANTEE Index to Deeds — Greenville County, S. C.

REG. U. S. PAT. OFFICE *Chas McCotts* County Indexes Since 1888 An Identifying Trade Mark

Open at Proper Tab according to First Letter or Letters of Name and refer to Buff Sub-Index sheet for page reference.

COTT FAMILY NAME INDEX No. 75 © 1949
MADE BY THE COTT INDEX COMPANY, COLUMBUS, OHIO
SOLD BY WALKER, EVANS & COGSWELL CO., CHARLESTON, S.C.

(7)

FILE NUMBER	DATE OF RECORD	GRANTEES FAMILY NAMES	GIVEN NAMES ABCDEFGH	GIVEN NAMES IJKLMNO	GIVEN NAMES PQRSTUWXYZ	GRANTORS	BOOK	PAGE	No. of Acres	BRIEF DESCRIPTION, LOCATION, ETC. (Not Warranted)
19106	Dec. 27, 1977	Howard	a Div. of David Beemer Co. Brothers Mfg. Co.			Trustee Hall Corporation	1070	716		Lease
20235	Jan. 6, 1978	"				James Harrison Howard	1071	442		Lot Main St. S.ville
20829	Jan. 12, 1978	"				Hubert N. Howard, Jr.	1071	757		also Pt. Lot 2, Paris Mt. I.P. Int. Pt. Lot 1, Watson Dr.
21033	Jan. 13, 1978	"	Carolee D.			Milled D. Howard	1071	917		Orig. Rec. Lead Pt. 1031 Pg. 249 Cancellation of Bond for Title - for Highland Tp.
21905	Jan. 24, 1978	"	Clifford			J. W. Barbara	1072	472	1.20	Acc. Pink Mill Dill Rd.
25769	Mar. 3, 1978	"				Stephen K. Yoder	1074	687		Power of Atty.
26464	Mar. 10, 1978	"	Frank			J.R. Bellatte et al	1075	108		Lot 103 (A/K/A lot 20) Spring St. Dec. II Piedmont Mfg. Co. Piedmont
		"	"			" "	1075	108		
26562	Mar. 10, 1978	"				W. R. Williams, Jr.	1075	171		Agreement
27650	Mar. 21, 1978	"	Ann D.			Henry R. Williams, et al	1075	695		Lot 36 + 37 "Heathside"
28216	Mar. 27, 1978	"	Elbert E. Sr.			W. H. Alford	1075	983		Contract for Deed
28215	Mar. 27, 1978	"	Elbert E., Sr.			W. H. Alford	1075	975	0.83	Acc. Reid School Rd.
28267	Mar. 27, 1978	"				William Leo Cloninger, Jr.	1075	996	5.74	Acc. Ponder Rd (Hilson-Morteller Rd)
28672	Mar. 30, 1978	"	Charles E. + Ernest J.			Mary Thomas Meredith, et al	1076	188	5	Acc. Pairsett Hwy Mt. View Trailer Park
		"				" " " "	1076	188		
34043	May 16, 1978	"	George O.			Don P. Henson	1079	249		Lot State Hwy. 14 O'Neal Tp.

INDIRECT or GRANTEE Index to Deeds — Greenville County, S. C.

1
(A)

REG. U. S. PAT. OFFICE *Chas. McCott* County Indexes Since 1888 An Identifying Trade Mark

Open at Proper Tab according to First Letter or Letters of Name and refer to Buff Sub-Index sheet for page reference.

COTT FAMILY NAME INDEX No. 75 © 1949
MADE BY THE COTT INDEX COMPANY, COLUMBUS, OHIO
SOLD BY WALKER, EVANS & COGSWELL CO., CHARLESTON, S.C.

FILE NUMBER DATE OF RECORD	GRANTEES FAMILY NAMES	GIVEN NAMES ABCDEFGHIJ	GIVEN NAMES JKLMNOPQ	GIVEN NAMES RSTUVWXYZ	GRANTORS	BOOK	PAGE	No. of Acres	BRIEF DESCRIPTION, LOCATION, ETC. (Not Warranted)
July 3, 1978 235	Howard		Marcia S.		Annie Mae Kellett	1082	361		Grille Austin Tp. Strip, Jones Mill Rd. (Hunter Rd.)
July 5, 1978 2760	"	Ernest H. Jr. + Elmond H.			Thomas G. Brissey et al	1082	468	1	Acre Woodside Rd. Mt. Tp.
July 26, 1978 2665	"		James A. + Ruth H.		Mark Young	1083	885		Lot - 1 Acre Howard Rd. Glassy North E. Sec. II
July 26, 1978 3986	"		Lucille W. + Ralph, Jr.		Dorothy L. Whelan	1083	843		Lot 440 Davins Point Rd. "Del Realty Corp."
Aug. 7, 1978 5299	"	Dianne J. et al		Steve A.	Sec. of Housing + H. Dev.	1084	745		Lot 14 Durham St. "Central Hiville Tp.
Aug. 17, 1978 5873	"	Nicholas			Harold J. Howard	1085	532		Lot 55 Sylvania Ave "Seawood"
Aug. 23, 1978 8165	"			Stephen J.	John E. Moon, et al	1085	942		Lot 8 Oakleaf Rd. less 15.23 Acres Carpin Dr.
Sept. 12, 1978 8334	"	Doris H.			Louis Cannon	1087	180	48	Acres Saluda Lake, also 9.5 acres, O'neal Tp.
Sept. 14, 1978 8539	"	Benson			Joe Bud Smith	1087	377		Lot 33 Motherwell Dr. "Holiday Hill" Acres"
Sept. 15, 1978 12705	"	et al	Jerry W. + Rita G.		J. H. Morgan	1087	440		Lot 7 Buckhorn Dr. "Parkside White Horse Rd.
Oct. 23, 1978 12805	"	Eileenara S.			J. Frank Cooper	1090	401		Life Estate Reserved abt. 1 1/2 Acs.
Oct. 24, 1978 14172	"			William Rex	H. A. Roberts	1090	479		Lot Scuffletown Rd.
Nov. 6, 1978 16489	"	Charles S.			Estelle Thompson Corbett et al	1091	353		Lot Hung. 176 Glassy Mt. Tp. "Brookwood Forest" Sec. II
Nov. 29, 1978 17860	"	Doris A.	Milford O Dell		Curtis A. Rumsey, et al Construction Co., Inc.	1092	706		Lot #58 Wintergreen Lane I
Dec. 12, 1978 19515	"			Venna H.	Harrett, Howard + McCauley	1093	595		Lots 59+60 Augustine Dr. Carebrake
Jan. 2, 1979	"		Martha B. + J. Hunter, Jr.		Elaine J. Hudson	1094	672		Lot Killwood Mt. H. In

INDIRECT or GRANTEE Index to Deeds — Greenville County, S. C.

REG. U. S. PAT. OFFICE *Chas. McCott* County Indexes Since 1888 An Identifying Trade Mark

Open at Proper Tab according to First Letter or Letters of Name and refer to Buff Sub-Index sheet for page reference.

COTT FAMILY NAME INDEX No. 75 © 1949
MADE BY THE COTT INDEX COMPANY, COLUMBUS, OHIO
SOLD BY WALKER, EVANS & COGSWELL CO., CHARLESTON, S.C.

(G)

FILE NUMBER	DATE OF RECORD	GRANTEES FAMILY NAMES	GIVEN NAMES ABCDEFGHIJ	GIVEN NAMES KLMNO	GIVEN NAMES PQRSTUVWXYZ	GRANTORS	BOOK	PAGE	No. of Acres	BRIEF DESCRIPTION, LOCATION, ETC. (Not Warranted)
20088	Jan. 8, 1979	Howard	et al Archib.			Nettie Steadman Henson	1094	922	}	Set 3 = 3.04 Acs.
"	"	"	et al Frances H.			" " "	1094	922		
21392	Jan. 19, 1979	"		Jerry W.		Frances Bryant	1095	685		Lot 1 + Lot 2 Sullivan St. (Hwy. 52)
22973	Feb. 6, 1979	"	Frank			G. H. Allen, Jr.	1096	591		Lot Greenville - Pelzer Rd. + Fair St.
23208	Feb. 9, 1979	"		Jerry W.		Gordon E. Mann	1096	703		Lots 15 + 16 Congress St. (Gothran)
23741	Feb. 15, 1979	"	Hulbert			Jessie Lee Etheridge	1096	999		Lots 5 + 6 D. G. Hwy. 253
23818	Feb. 16, 1979	"	Beverly H.	Michael Alan		Gothran + Darby Bldg.	1097	84		"Sugar Creek" Map VI Lot 352 Clifwood Ln.
25756	Mar. 9, 1979	"			et al Stephen J.	William Michael Joseph	1098	51		Lot 1 Hauer St. "Lincoln Hgts." Oakland
26784	Mar. 19, 1979	"		Jane H.	Samuel P.	Willie F. Graham	1098	727		Lot 48 Highlowne Dr. "Watson Hwy. 25) Mt. View Trailer Park Int. 5 Acs. Poinsett Hwy. (U.S. Hwy. 17)
26780	Mar. 19, 1979	"			Samuel P. Jr.	Ernest J. Howard, et al	1098	730		Lot 66 Arden St. "Eastover"
26901	Mar. 20, 1979	"		Louise Hunter		Alice Williams Hilstrap	1098	906		See deed bk 1022 - pg. 715 Assignment of Bond for title for orig. Hilstrap.
27187	Mar. 22, 1979	"	Cheryl D.			Robert Ernest Howard	1099	76		Lot 14 Windsor Dr. "Northwoods"
27807	Mar. 28, 1979	"			Philip Kelly	Lewis S. Hilstrap	1099	398		
28193	Mar. 30, 1979	"			Venna H.	College Properties, Inc.	1099	572		Lots 51, 52 + 53 "Gamebrake I"
28376	Apr. 2, 1979	"	Dr George J.	Kathleen R.	Samuel P. Jr.	M. H. Batson	1099	679	}	8 Lots Cor. Rutherford Rd. + North Woodside Cir. Also Lot 1 Rutherford Rd. "Oakhurst"
"	"	"				" "	1099	679		

INDIRECT or GRANTEE Index to Deeds — Greenville County, S. C.

1

(G)

REG. U. S. PAT. OFFICE *Chas McCorkle* County Indexes Since 1888 An Identifying Trade Mark

Open at Proper Tab according to First Letter or Letters of Name and refer to Buff Sub-Index sheet for page reference.

COTT FAMILY NAME INDEX No. 75 © 1949
MADE BY THE COTT INDEX COMPANY, COLUMBUS, OHIO
SOLD BY WALKER, EVANS & COGSWELL CO., CHARLESTON, S.C.

FILE NUMBER DATE OF RECORD	GRANTEES FAMILY NAMES	GIVEN NAMES ABCDEFGHIJ	GIVEN NAMES JKLMNO	GIVEN NAMES PQRSTUVWXYZ	GRANTORS	BOOK	PAGE	No. of Acres	BRIEF DESCRIPTION, LOCATION, ETC. (Not Warranted)
29073 Apr. 6, 1979	Howard		Jr. Jr. A. B. + Mollie		James P. Mone	1100	69		see Deed Bks. 243 pgs. 217 + 256-360 Renunciation of Dower. For orig Also Lot State Park Rd. Also pers. prop.
29148 Apr. 9, 1979	"	Hubert			Jane A. Howard, et al	1100	97		Lot 7-B Buckhorn Rd. Chick Springs Tp
29827 Apr. 13, 1979	"		Josephine		Pearly Howard, et al	1100	520	7/10	Acres O'Neal Rd. Highland Tp
30646 Apr. 20, 1979	"	Charles E.			John Carl Fisher	1100	915	23	Acres Fisher Rd. Butler Tp.
32046 May 3, 1979	"		Ozell		Troy Plumley	1101	704	38	Acres S. G. Hwy. 116 Glassy Mt.
32093 May 3, 1979	"	Albert E. Sr.			W. H. Alford Tr. for Beatrice M. Cannon	1101	734	4.61	Acres Reid School Rd.
32658 May 9, 1979	"	Elias M.			Bankers Trust of S. C.	1102	42		Lot 3 Washington St. Brandon Plant Sec. I
35063 May 29, 1979	"			Sudie B.	Frances Carlton	1103	532		Lot 55 (12) Bennett St. Alamy Mills
35509 June 1, 1979	"	Edna	+ Thomas		Harry R. Howard	1103	910		Option Contract "Slopes" Sec. II
35427 June 1, 1979	"	Harold	+ Sheila		Walter D. Moon, et al	1103	784		Lot 122 Sunleaf Dr. "Sunny Acres"
36950 June 13, 1979	"	Albert George			Jerry Dean Shelton	1104	666		Lot 57 Savannah St. Summit
37697 June 20, 1979	"		Kathleen P.		Janice H. Reynes, et al	1105	146	15.07	Acres Scuffletown Rd. Austin Tp.
37698 June 20, 1979	"			Samuel T.	Kathleen P. Howard Howard	1105	177	2.29	Acres Scuffletown Rd. Austin Tp.
38204 June 25, 1979	"	Helen	+ Randall		Mary Elizabeth P. Green	1105	384		Lot Hwy. 2-23-116
38205 June 25, 1979	"	Helen	+ Randall		Richard Howard	1105	385		Lot Hwy. 2-23-116 Forest
731 July 7, 1979	"			Sandra W. Vines + Paul	Stephen E. Taylor, et al	1106	332		Lot 98 Sealand Blvd. "Lilwood"

INDIRECT or GRANTEE Index to Deeds — Greenville County, S. C.

REG. U. S. PAT. OFFICE *Chas McCott* County Indexes Since 1888
An Identifying Trade Mark

Open at Proper Tab according to First Letter or Letters of
Name and refer to Buff Sub-Index sheet for page reference.

COTT FAMILY NAME INDEX No. 75 © 1949
MADE BY THE COTT INDEX COMPANY, COLUMBUS, OHIO
SOLD BY WALKER, EVANS & COGSWELL CO., CHARLESTON, S.C.

(H)

FILE NUMBER	DATE OF RECORD	GRANTEES FAMILY NAMES	GIVEN NAMES ABCDEFGH	GIVEN NAMES IJKLMNO	GIVEN NAMES PQRSTUVWXYZ	GRANTORS	BOOK	PAGE	No. of Acres	BRIEF DESCRIPTION, LOCATION, ETC. (Not Warranted)
1408	July 12, 1979	Howard			Thomas R., Jr.	Harold R. Howard, et al	1106	596		Sec. I Lot 2 Hill St. Chick Springs Springs Tp.
2119	July 19, 1979	"		Kenneth F.		Thomas Earl Howard	1107	34		Lot 8 Mt Vernon Rd. Chick Rd.
8210	Sept. 7, 1979	"			Ralph, Jr.	Annie Grace H. Johnson et al	1110	986		abt. 15.54 acs. Tigerwille North East Sec. II
10396	Sept. 24, 1979	"	Francis X, et al			Daniel Bryant, et al	1112	268		Lot 291 Del Norte Lane "Del "Westwood" Sec. II S.ville
11164	Oct. 2, 1979	"	Daisy M. et al			Johnny S. Payne, et al	1112	831		Lot 548 Chickwood Ct.
12268	Oct. 11, 1979	"	Gerald K. et al			Leira S. Hilstrap	1113	428	1.06	Lot 12 Flamings Drive "Wade Hampton Gardens"
	"	"	Cynthia E. et al			" "	1113	428		
12716	Oct. 16, 1979	"			Ralph Jr.	Hettie S. Bridgeman	1113	627		W. Slater & Sons, Inc. 1/2 Int. Lot 1 Blk. H. Webster St.
12715	Oct. 16, 1979	"			Ralph Jr.	Annie Grace H. Johnson	1113	628		W. Slater & Sons Inc. 1/2 Int. Lot 7 Blk. H. Webster St.
16630	Nov. 15, 1979	"	Bufford M. &			Stella Ann Collier & Darby Buldo Mc.	1115	697		"Sugar Creek" map 7 Lot 5 Sugar Creek Lane
17427	Nov. 23, 1979	"			Ronnie E.	James E. Tillery et al	1116	251		Ordeal Sp. Acres Lebanon Church Rd. Brockman St. Grew Chick Spg. Tp.
21419	Jan. 8, 1980	"		Marie H. et al		Middie O. Hawkins	1118	552		Pl. lot 98 Cr. Lancaster ave. &
22983	Jan. 25, 1980	"			Rita W.	Wentford L. Cantrell	1119	578		Lot Hampton ave East ingress & egress
22928	Jan. 25, 1980	"	Hebbie B.			Joe Lloyd Vaughn et al	1119	541		Lot Community Drive also 2/20
26046	Feb. 29, 1980	"	Carroll L. + Martha A.			John W. Lewis	1121	350		Lot 4
26271	Mar. 3, 1980	"	Attaway Cynthia		Edward William	By Estate of Eleanor K. Barton Bankers Trust of S.C. Exec.	1121	479		Lot 45 Mt. Zion St. "alta Vista"

INDIRECT or GRANTEE Index to Deeds — Greenville County, S. C.

REG. U. S. PAT. OFFICE *Chas McCott* County Indexes Since 1888 An Identifying Trade Mark

Open at Proper Tab according to First Letter or Letters of Name and refer to Buff Sub-Index sheet for page reference.

COTT FAMILY NAME INDEX No. 75 © 1949
MADE BY THE COTT INDEX COMPANY, COLUMBUS, OHIO
SOLD BY WALKER, EVANS & COGSWELL CO., CHARLESTON, S. C.

FILE NUMBER DATE OF RECORD	GRANTEES FAMILY NAMES	GIVEN NAMES ABCDEFGHIJ	GIVEN NAMES KLMNO	GIVEN NAMES PQRSTUVWXYZ	GRANTORS	BOOK	PAGE	No. of Acres	BRIEF DESCRIPTION, LOCATION, ETC. (Not Warranted)
26287 Mar 4, 1980	Howard				Venna G. College Properties, Inc.	1121	514		Lot 183, Cambridge II Gene Sp.
26804 Mar 10, 1980	"	Dock Benjamin et al			Cecil L. Duffie	1121	828	2	acres Long Shoals Rd. + Fork Shoals Rd. also Piece of land
26878 Mar 10, 1980	"		John M.		Hattie P. Howard	1121	891	0.6	acres Hwy 414 Highland Sp
28614 Mar 27, 1980	"		Lucille W.		Ralph Howard, Jr. (B.C. Manley)	1122	877		mt. lot 7 Webster St. Blk H
29363 Apr 3, 1980	"		June C. Randall	B.	Berry C. Manley, et al Service Inc	1123	352		lots 19+20 "Pinehurst" Blk. A "Pelham Estates"
29585 Apr 4, 1980	"		Nancy C. + Stephen J.		Southeastern Insurance	1123	468		Lot 29 St. Augustine Dr.
30097 Apr 10, 1980	"		Michael W.		Richard L. West et al a Pts.	1123	771	7	acres Jaylows Rd.
30079 Apr 10, 1980	"		Olin M. et al		Nelson + Putman Bldgs,	1123	784	}	Lot 43 "Oakfern" Sec. II
"	"		Nancy H. et al		" " " "	1123	784		
31543 Apr 25, 1980	"	Hugh W. et al			The Fortis Corporation a H.C. Corp	1124	645		
"	"	Betty G. et al			" " " "	1124	645		
31989 May 1, 1980	"		Nancy C. + Stephen J.		J. M. Zumbale et al	1125	48		3rd try. see deed bk 883 pg. 48 Assignment of Bond for title -
31989 May 1, 1980	"		Nancy C. + Stephen J.		Southeastern Insurance Service, Inc.	1125	49		3rd try. see deed bk 883 pg. 48 Assignment of Bond for title -
33089 May 13, 1980	"		Jack M., Jr		Van Richard Cook et al	1125	745		Lot Craig St St Mrs Gairland Sp. Pt. "Bhandon"
33231 May 14, 1980	"	Benjamin Giles			Indiv. of Elee. et al James F. Howard, Jr.	1125	816		Lot 28 + pt. Lots 27 + 21 Whitmore formerly Batson Liquors, Inc.
34138 May 26, 1980	"		Liquors, Inc.		Secretary of State	1126	364		Articles of Amendment to Articles of Inc.

INDIRECT or GRANTEE Index to Deeds — Greenville County, S. C.

REG. U. S. PAT. OFFICE *Chas. McCatt* County Indexes Since 1888 An Identifying Trade Mark

☞ Open at Proper Tab according to First Letter or Letters of Name and refer to Buff Sub-Index sheet for page reference.

COTT FAMILY NAME INDEX No. 75 © 1949
MADE BY THE COTT INDEX COMPANY, COLUMBUS, OHIO
SOLD BY WALKER, EVANS & COGSWELL CO., CHARLESTON, S.C.

FILE NUMBER	DATE OF RECORD	GRANTEES FAMILY NAMES	GIVEN NAMES ABCDEFGHIJ	GIVEN NAMES KLMNOP	GIVEN NAMES QRSTUVWXYZ	GRANTORS	BOOK	PAGE	No. of Acres	BRIEF DESCRIPTION, LOCATION, ETC. (Not Warranted)
35052	June 6, 1980	Howard	E. C.			Sharon Blackburn	1127	78	2.89	Acres O'Neal Sp.
36584	June 24, 1980	"			Myra Graham	Marnie Laws Graham	1128	105		Power of attorney
37104	June 29, 1980	"	Benson			George W. Vaughn	1128	413	1.51	Acres Cunningham Rd.
463	July 7, 1980	"			Sr. S. Hunter	James S. Howard	1128	766		Power of attorney
464	July 7, 1980	"			Sr. S. Hunter	S. Hunter Howard, Jr.	1128	768		Power of attorney
635	July 9, 1980	"			Jean B. et al	Vivian Wood White	1128	840		Lot Curtis St.erville
1285	July 16, 1980	"			Venna L.	College Properties, Inc. et al	1129	287		Lot 153 "Camelback II"
3293	Aug 4, 1980	"			Mildred L.	Charlie Harold Allen Jr.	1130	425		14.61 Acres
3463	Aug 6, 1980	"			Flourence W. et al	Stewart Supply Co. Inc.	1130	533		mt. 5 Inats Butler Ave. "Peppertree" Sec. II
3899	Aug 8, 1980	"			Harry William	John S. Lewis, Jr.	1130	780		Lot 227 Winterfield Place.
4338	Aug 13, 1980	"			Venna L.	College Properties, Inc.	1131	59		Lot 152 Camelback II
4672	Aug 15, 1980	"			Jr. Thomas S.	Margaret H. Barry, Exec.	1131	306		Quit Claim Lot 10 Howard St. Deed
4669	Aug 15, 1980	"			Jr. Thomas S.	Margaret H. Barry	1131	307		Int 4 parcels Quit Claim Constate
7193	Sept 5, 1980	"			et al Henry E.	Thomas E. Bone et al	1132	622		Lots 52 + 53 Sixth St.
7858	Sept 11, 1980	"			Curtis L. + Julie W	Michael S. Mauney et al	1133	116		Lot 21 Coachman Ests. Sec. 1
8208	Sept 15, 1980	"			James E. + Wanda H.	J. L. Rogers Engineering Co. Inc.	1133	353	2	Acres Laurel Hills

INDIRECT or GRANTEE Index to Deeds — Greenville County, S. C.

(T)

REG. U. S. PAT. OFFICE *Chas. McCott* County Indexes Since 1888 An Identifying Trade Mark

Open at Proper Tab according to First Letter or Letters of Name and refer to Buff Sub-Index sheet for page reference.

COTT FAMILY NAME INDEX No. 75 © 1949
MADE BY THE COTT INDEX COMPANY, COLUMBUS, OHIO
SOLD BY WALKER, EVANS & COGSWELL CO., CHARLESTON, S.C.

FILE NUMBER DATE OF RECORD	GRANTEES FAMILY NAMES	GIVEN NAMES ABCDEFGHIJ	GIVEN NAMES JKLMNO	GIVEN NAMES PQRSTUVWXYZ	GRANTORS	BOOK	PAGE	No. of Acres	BRIEF DESCRIPTION, LOCATION, ETC. (Not Warranted)
10987 Oct. 7, 1980	Howard				Gordon E. Mann	1135	29		Monaghan "Seeth" Lot 94 Cr. Floyd St. + Marion Rd. Aville Austin TP.
11423 Oct. 10, 1980	"	d/b/a Howards Pharmacy Eddie P. et al			Fred L. Howard	1135	256		Lot C. Main + Curtis St.
11666 Oct. 14, 1980	"			Harry William	Taylor Frie + Sewer District	1135	465		Agreement
12387 Oct. 20, 1980	"	Charles E.			Clyde W. Pector	1135	824		Power of Attorney
12275 Oct. 20, 1980	"		John P. Jr.		Bobbi S. Strausbaugh	1135	772		Lot 22 Watts Ave.
12506 Oct. 29, 1980	"		Jan Robinson		John P. Howard, Jr.	1136	381		Lot 22 Watts Ave.
13715 Oct. 31, 1980	"			Venna S.	College Properties, Inc.	1136	561		Lot 257 Canabake II
13715 Oct. 31, 1980	"			Venna S.	College Properties, Inc.	1136	562		Lot 154 Canabake II
13715 Oct. 31, 1980	"			Venna S. etal	College Properties, Inc.	1136	563		Lot 255 Canabake II
15745 Nov. 21, 1980	"			Thomas A. etal	Cobb Builders, Inc.	1137	736		Lot 38 Gaithburg Sq. + Blackenridge Dr. "Eastgate"
" "	"			Susan H.	" "	1137	736		
16424 Dec. 1, 1980	"		Jackson C.		Greer First Assembly of God of	1138	128	2.79	Acres James Rd. Greer Smith Rd.
17954 Dec. 16, 1980	"		Janeice C.		Kenneth J. Howard	1138	962		Mt. Lots 1, 2 + 12 Mt. Vernon Rd. + Terrace
19463 Jan 5, 1981	"	<i>Consent</i> <i>Done by</i> 1201 pg 565 <i>Nov. 30, 1983</i>	Jack m. Jr.		Wmiston F. Woodward	1140	186		Bond for sure - Lot 40 Pecan
19765 Jan 7, 1981	"		Doris H. + Mary H.		Evelyn H. Francis, et al	1140	382		Mt. Tracts

INDIRECT or GRANTEE Index to Real Estate Deeds -- Greenville County, S. C.

Open at Proper Tab according to First Letter or Letters of Name and refer to Buff Sub-Index sheet for page reference.

1978 PRINTING CO., GREENVILLE, S. C.

FILE NUMBER DATE OF RECORD	GRANTEES FAMILY NAMES	GIVEN NAMES ABCDEFGH	GIVEN NAMES IJKLMNO	GIVEN NAMES PQRSTUVWXYZ	GRANTORS	BOOK	PAGE	No. OF ACRES	BRIEF DESCRIPTION, LOCATION, ETC. (NOT WARRANTED)
20153 Jan. 13, 1981	Howard	<i>et al</i> Eddie P.			Nora C. Gresham	1140	632		Tract Hwy 417
"	"	<i>et al</i> Ernestine W.			" " "	1140	632		
20233 Jan 14, 1981	"	<i>et al</i> Lucy S.			Elise Howard Bryant	1140	710		Deed Bk 1134 Pg. 124 2nd Lot Highland Tp. For orig see
20749 Jan 19, 1981	"	4142 George J. Jr.			United States Bankruptcy Court, District of S.C.	1141	175		Order Approving Vesting of Trustee Rd. Shore Tp.
21231 Jan. 23, 1981	"	<i>et al</i> Dock Benjamin			Cecil L. Duffie	1141	449		Parcel Cr. Fork Shoals & Log Shoals
21232 Jan. 23, 1981	"		Lucy S.		Ray S. Howard	1141	450		Lot Highland Tp.
21363 Jan 26, 1981	"			L. Hunter	Paul Gerald Jones	1141	523		Option to Purchase Lake Hgts Sec III
21756 Jan 30, 1981	"		Jean Miller		Thomas K. Howard	1141	787		Lot 51 Stone Lake No. Stone
22098 Feb. 3, 1981	"	<i>et al</i> Floyd, Jr.			Charles E. Carroll	1142	10		Lot 40 Third Day St. Cantonbury Sec. II
"	"	<i>et al</i> Carolyn E.			" " "	1142	10		
22127 Feb 3, 1981	"		<i>et al</i> James Barry		Nellie Giordano	1142	20		Lots 16 & 17 Chestnut Ridge Rd. "Chestnut Ridge" Bates Tp.
"	"		<i>et al</i> Melinda L.		" "	1142	20		
22664 Feb. 10, 1981	"	Alton W.			Dorothy S. Howard	1142	503		Village Lot 44 Robinson St. Green Mill St. Church Spgs. Tp.
22664 Feb. 10, 1981	"	Alton W.			Dorothy S. Howard	1142	504		Lot Cor. Mayfield St & Pelham Spgs. Tp.
22664 Feb. 10, 1981	"	Alton W.			Dorothy S. Howard	1142	505		Lot 6 Pine St. Extr. Chick Green Mill Vill. Chick Spgs. Tp.
22664 Feb. 10, 1981	"	Alton W.			Dorothy S. Howard	1142	506		Lot 74 Cor. Spring St. & Inglesby St.

mlr

INDIRECT or GRANTEE Index to Real Estate Deeds -- Greenville County, S. C.

(J)

Open at Proper Tab according to First Letter or Letters of Name and refer to Buff Sub-Index sheet for page reference.

BYA PRINTING CO., GREENVILLE, S. C.

FILE NUMBER DATE OF RECORD	GRANTEES FAMILY NAMES	GIVEN NAMES ABCDEFGHIJ	GIVEN NAMES JKLMNOPQ	GIVEN NAMES RSTUVWXYZ	GRANTORS	BOOK	PAGE	NO. OF ACRES	BRIEF DESCRIPTION, LOCATION, ETC. (NOT WARRANTED)
22664 Feb. 10, 1981	Howard	Alton W. <i>et al</i>			Dorothy A. Howard	1142	507		Spgs. Sp. Lot 15 Green Mill Vill. Chick
24060 Feb. 25, 1981	"	David L. <i>et al</i>			Piedmont Land Co. Inc.	1143	268		Lot 7 Liverton Dr. "Kingsgate" Sec. II
" "	"	Dora B.			" " " "	1143	268		
24375 Mar. 2, 1981	"		James B. & Rhonda J.		Leroy Cannon Realty Inc. for Roger Allen Myrick	1143	449	2.60	Acres = Lot 7 Cannon Estate Sec. II Hills Sec. I+II
25614 Mar. 12, 1981	"	Gilda N.	&	Timothy K.	Master Frank P. McKeown Jr.	1144	231		Lot 42 Olive Fan Dr. Western
27275 Mar. 31, 1981	"			Pawn Roberson	Secretary of State	1145	428		Articles of Incorporation Bartram Grove "Chanticleer" Sec. II
30334 Apr. 30, 1981	"		John P. & Lela A.		Mary Nell E. Henderson	1147	169		Lot 101 E. Seven Oaks Dr. & Lot 100 Poinsettia Sec. III Sville
30775 May 4, 1981	"		<i>et al</i> John Charles		Elizabeth H. deKrafft.	1147	425		
" "	"		<i>et al</i> Kathy Collins		" " "	1147	425		
31444 May 11, 1981	"		Jean G.		John A. Jenkins, <i>et al</i>	1149	808		Sec. IV Sville Lot 548 Chestwood Ct. "Westwood"
32354 May 20, 1981	"	Exterminating Inc. DBA Pondirson	Rut <i>et al</i>		Secretary of State	1148	468		Articles of Inc.
32860 May 27, 1981	"		Wade H.		Collins Music Co. Inc.	1148	872		Coin Machine Agree
33969 June 8, 1981	"	Harold C. & Jeanette J.			Michael W. Howard	1149	508	2.00	Acres Taylor Rd.
34773 June 16, 1981	"		Franklin Jr. Thomas		William Goldsmith Howard	1150	44		R/W + Easement Tract 5 Jackson Grove
35418 June 22, 1981	"		Marshall, <i>et al</i>		C. S. Robinson	1150	383		Lot 9 Palmetto ave. & Pickens St. "Riverside" Blk D
" "	"		Lewis <i>et al</i>		" " "	1150	383		

INDIRECT or GRANTEE Index to Deeds — Greenville County, S. C.

KEYS PRINTING CO., GREENVILLE, S. C.


Open at Proper Tab according to First Letter or Letters of Name and refer to Buff Sub-Index sheet for page reference.

()

FILE NUMBER DATE OF RECORD	GRANTEES FAMILY NAMES	GIVEN NAMES ABCDEFGH	GIVEN NAMES IJKLMNO	GIVEN NAMES PQRSTUVWXYZ	GRANTORS	BOOK	PAGE	No. of Acres	BRIEF DESCRIPTION, LOCATION, ETC. (Not Warranted)
35958 June 26, 1981	Howard			Jr. Jane H. + Samuel P.	S/A Brenda W. Bruce B.W. Bruce	1150	669	0.55	2 way "Orchard Park" acres Cr. Pelham Rd. + Brandon
36080 June 29, 1981	"			Sr. Charles L. + Joann H.	Thomas J. Cherry	1150	771		Lot 19 Lannan Ct.
2681 July 30, 1981	"			et al Jackie C.	Harvey Joe Mc Neal	1152	649		Lot 124 Brookmere Rd. Bellingham Sec. 2
" "	"			Mildred L. et al	" " "	1152	649		
3874 Aug 11, 1981	"			Jr. Charles L. + James F. et al	Benjamin Gilbert Howard	1153	380		Saluda Tp. Int. 3.10 acres River Falls Rd.
4452 Aug 18, 1981	"			Elizabeth Jean	Arthur L. Gregory	1153	705	7.0	aca Lakeview Acres
5180 Aug 26, 1981	"			Allie D.	Bobby Joe Jones	1154	136		Rest Lot 61 "Sunny Acres" Tract
5982 Sept 3, 1981	"			Glyn et al	Albert John Lacombe	1154	585		Lot 27 Sycamore Dr. + N. Golden Strip Dr. Glendale II
" "	"			Aldean C. et al	" " "	1154	585		
6324 Sept 9, 1981	"			Jr. Jane H. + Samuel P.	Trust Investment Co. Inc.	1154	768		Strip
8281 Oct 1, 1981	"			Jerry W. et al	Gordon E. Mann	1156	84		Lot 6 W. Hillcrest Dr. "Wood Hills"
8472 Oct 5, 1981	"			James E.	Lillie Mae B. Page	1156	209	1	acre Chingwaspin Rd.
8673 Oct 6, 1981	"			Jr. et al S. Hunter	Paul Gerald Jones	1156	307		Lot 2 Main St. D'ville
" "	"			et al S. Hunter Jr.	" " "	1156	307		
9314 Oct 13, 1981	"			Franklin Jr. Thomas	Howard Jr. William Goldsmith	1156	697		Jackson Grove Rd. R/W Ingress + Egress Tract 5 Sec I Austin Tp.
4471 Oct 15, 1981	"			Virginia M.	Robert L. Howard	1156	831		Lot 15 Westwood Dr. "Westwood"

INDIRECT or GRANTEE Index to Deeds — Greenville County, S. C.

KEYS PRINTING CO., GREENVILLE, S. C.


 Open at Proper Tab according to First Letter or Letters of Name and refer to Buff Sub-Index sheet for page reference.

FILE NUMBER DATE OF RECORD	GRANTEES FAMILY NAMES	GIVEN NAMES ABCDEFGH	GIVEN NAMES IJKLMNO	GIVEN NAMES PQRSTUVWXYZ	GRANTORS	BOOK	PAGE	No. of Acres	BRIEF DESCRIPTION, LOCATION, ETC. (Not Warranted)
12769 Nov. 25, 1981	Howard	Dianne	Cancelled Dianne S. Tankersley remc	10-11-82 #8939 Steve A.	Deed BK 1175 ps. 565 Robert E. Reusel, et al	1158	798		St. Jufan Mill Village Bond for Deed - Lot 32 Sewell
14555 Dec. 22, 1981	"	"	Nellie B.	et al	Gentry Babb, et al	1159	764		Int. Tract 2 + 3
15543 Jan 6, 1982	"	"	Lynne Janet	Alan & Stuart	Annie Mae Garrett Howard	1160	661		Also: Lot 267 Franklin Rd. Lot 266 C. Berkeley Ave. + Franklin Rd.
15552 Jan 6, 1982	"	"	Danny L.		Thomas M. Gilstrap	1160	680		19 Bradley St. Fallis Annex Sec. I Lots 10 + 11 White Horse Rd. also lots 12 + (Dummitt) St.
16399 Jan. 21, 1982	"	"	"	Jr. Thomas J.	Gene B. Thompson	1161	290		Lot Lady (Walnut) St. + Mc Garity Sec. I
16861 Jan 27, 1982	"	"	John W., III	et al	Missie M. Howard	1161	536		Int. lot 163 "Merifield Park"
17414 Feb. 3, 1982	"	"	Charles E.	et al	Summit Place Partnership	1161	927		memorandum of Partnership Agree
"	"	"	Ernest J.		" " "	1161	927		
20457 Mar. 12, 1982	"	"	Charles Kelly		Levis L. Gilstrap	1163	811		Lot 35 Essex Ct.
20456 Mar. 12, 1982	"	"	Charles Kelly		Philip Kelly Howard	1163	812		Lot 14 Windsor Dr. Northwoods
21746 Mar. 30, 1982	"	"	James E., et al	et al	Annette G. Lester	1164	628	0.83	Reserved Acc. also 1.63 Acc. Easement
21916 Mar. 31, 1982	"	"	(Life Estate) George J. Sr. &	et al	Rena Ann Lloyd N. Auten	1164	738		Int lot Haywood Rd.
"	"	"	(Life Estate) Etaine J., et al		" " "	1164	738		
"	"	"	George J. Jr. et al		" " "	1164	738		
"	"	"	Charles E., et al		" " "	1164	738		
22164 Apr. 2, 1982	"	"	Elizabeth Virginia, et al		Jacquelyn Patricia LeBre	1164	903		Estate Cleveland Tp. Lot #28 Section #1, Blue Mountain

INDIRECT or GRANTEE Index to Deeds — Greenville County, S. C.

KEYS PRINTING CO., GREENVILLE, S. C.

Open at Proper Tab according to First Letter or Letters of Name and refer to Buff Sub-Index sheet for page reference.

()

FILE NUMBER	DATE OF RECORD	GRANTEES FAMILY NAMES	GIVEN NAMES ABCDEFGHIJ	GIVEN NAMES KLMNO	GIVEN NAMES PQRSTUVWXYZ	GRANTORS	BOOK	PAGE	No. of Acres	BRIEF DESCRIPTION, LOCATION, ETC. (Not Warranted)
23545	Apr. 21, 1982	Howard	George J. Sr.		et al Rene Ann	Lloyd D. Auten, et al	1165	714		Agreement
"	"	"	George J. Jr., et al			" "	1165	714		
"	"	"	Elaine H., et al			" "	1165	714		
"	"	"	Charles E., et al			" "	1165	714		
25148	May 12, 1982	"			et al Virginia	Victor A. LeBre	1166	758		Blue Mountain Estates Cleveland Tp. 5 ac Lot #12 Sec. 1, also Pt. Lot # 29 Sec. 2
27664	June 10, 1982	"	Charles Eugene			A. E. Howard	1168	405		
28872	June 24, 1982	"	Francis F. Jr.			M. Craig Rand, et al	1169	133		Lot 100 Thornwood Acres, "Holly Hill"
29270	June 29, 1982	"	Daniel R.			James Howard	1169	371		Land Contract Lot Ballinger Rd.
"	"	"	Brenda L.			" "	1169	371		
1164	July 15, 1982	"	Nancy K.		et al Robert E.	as admin. et al Marion W. Fore, Jr. Indiv. +	1170	159		Lots 21, 22 + 23 Avalon Ests
1406	July 18, 1982	"			et al Venne B.	Venne B. Howard	1170	313		Lot 139 Blossom Dr. Kennedy Pk. Bermuda Court
1405	July 19, 1982	"			et al Venne B.	Venne Ann B. Howard	1170	314		Lot 9 + 10 Bermuda Court
2224	July 28, 1982	"	Oren M.			Ray Fowler	1170	849		O'Neal Jr. Mt. Lot Mt. Lebanon Rd. (Hampton Ave. East)
2295	July 29, 1982	"	Gerry W.			Elizabeth Willimon	1170	890		Lot 4 + pt lot 3 St. Clair St. Bates Sp.
3068	Aug 6, 1982	"	Gene + Marilyn R.			Tommy C. Rochester	1171	608		Lot Rochester Rd. also 1 acre Sauci Gate "Map 5 Rev."
3598	Aug 12, 1982	"			P. Winifred	Grady J Howard	1172	42		Mt. lot 176 Langston Dr. "Saw"

INDIRECT or GRANTEE Index to Deeds — Greenville County, S. C.

1
()

KEYS PRINTING CO., GREENVILLE, S. C.

Open at Proper Tab according to First Letter or Letters of Name and refer to Buff Sub-Index sheet for page reference.

FILE NUMBER DATE OF RECORD	GRANTEES FAMILY NAMES	GIVEN NAMES ABCDEFGHIJ	GIVEN NAMES KLMNO	GIVEN NAMES PQRSTUWXYZ	GRANTORS	BOOK	PAGE	No. of Acres	BRIEF DESCRIPTION, LOCATION, ETC. (Not Warranted)
5152 Aug. 31, 1982	Howard	<i>etal</i> Billy Ray			Carolina Investors, Inc.	1173	83		Lot 215 (# 7) Sixth Ave. Sec. 1 Village Homes S.W. Pae mfg. Co.
" "	"	<i>etal</i> Catherine Lee			" " "	1173	83		
5631 Sept. 3, 1982	"		Mary	Ralph	Nancy Pittman	1173	365		Mt. T.P. Life Est. Resumed - Lot Glassy
7492 Sept. 27, 1982	"		Lou Ann		C. K. Pittman	1174	632	.43	Abies Oak Grove Rd. Glassy Mt.
7541 Sept. 27, 1982	"	Cynthia V.	Larry L.		Alvin C. Howard <i>etal</i>	1174	664	1.99	Acres County Rd. Chick Spgs. Sp.
8016 Oct. 7, 1982	"		Mary H.	Larry L.	Peters J. Selby	1175	397		Lot 7? Buxton Farm Mt. Sp.
8839 Oct. 11, 1982	"	Dianne		Steve A.	Robert E. Reener <i>etal</i>	1175	565		Dr. Orig. see deed Bl. 1158 pp. 798 Cancellation of Bond for Title.
9138 Oct. 13, 1982	"		Joe Kenneth		Charlie Lathan Howard <i>etal</i>	1175	685		Int. Part lots 1+2 Aconia Street
9136 Oct. 13, 1982	"		Joe Kenneth		Louis Edward Howard <i>etal</i>	1175	689		Int. Part lots 1+2 Aconia St.
9137 Oct. 13, 1982	"		Joe Kenneth		Dane Howard Padey <i>etal</i>	1175	690		Int. Part lots 1+2 Aconia St.
10799 Nov. 3, 1982	"		K. B.		George J. Howard, Jr.	1176	610		Trust Agreement
10797 Nov. 3, 1982	"		K. R. Trustee		Stephen J Howard	1176	604		Lot 8 Oakleaf Rd.
13184 Dec. 1, 1982	"	Charles G.	<i>etal</i>		Larry L. Faust <i>etal</i>	1178	198		Lot 14 "Crusky Creek Ridge"
" "	"	Deborah C.	<i>etal</i>		" " "	1178	198		
14516 Dec. 15, 1982	"		John P., Jr.	<i>etal</i>	William Edward Wray, II	1178	941		Lot 6 Lee East Court "Lee East"
" "	"		Melinda J.	<i>etal</i>	" " "	1178	941		

INDIRECT or GRANTEE Index to Deeds — Greenville County, S. C.

KEYS PRINTING CO., GREENVILLE, S. C.

Open at Proper Tab according to First Letter or Letters of Name and refer to Buff Sub-Index sheet for page reference.

()

FILE NUMBER DATE OF RECORD	GRANTEES FAMILY NAMES	GIVEN NAMES ABCDEFGHIJ	GIVEN NAMES JKLMNOPQ	GIVEN NAMES RSTUVWXYZ	GRANTORS	BOOK	PAGE	No. of Acres	BRIEF DESCRIPTION, LOCATION, ETC. (Not Warranted)
15054 Dec. 21, 1982	Howard		Leroy J.		Charles B. Garen Inman Co. et al	1179	290	4.16	Mitchell Rd. Acres East North St. &
18789 Feb 1, 1983	"	Frances H.	et al		Commonwealth Land Title	1181	700		Agreement Hpts. "
20176 Feb. 15, 1983	"	Agnes S.		Dr. et al	Charles E. Howard	1182	560		Int. lot 8 Waters ave. "Pickwick
22277 Mar 7, 1983	"			Verna B.	Verna Ann B. Howard	1183	863		Lot 1 E. Earle St. "Leewood"
22304 Mar 8, 1983	"	Harold J.			Jean B. Richards Vanover	1183	934		Int. Lot 55 Sylvia Ave.
23188 Mar 16, 1983	"	Aurevia P.			Arnold Pittman et al	1184	447	16.64	acres = Tract 3 Pitman Rd.
24880 Mar 31, 1983	"			Randall B.	Luella B. Howard	1185	302		Lot 47 "North Sunset Hills"
27582 Apr. 22, 1983	"	Cynthia B. &		William E.	College Properties, Inc.	1186	832		Lot 31 Club Forest
30166 May 19, 1983	"	Dena			Marilyn R. Howard	1188	522		Int. Rochester Rd. Also lot Bates Phase I Sec. I
32754 June 3, 1983	"	Catherine B. & John A.		Dr. et al	College Properties, Inc.	1189	628		Unit 22 1200 Pelham Rd.
34054 June 15, 1983	"			Verna B.	Levis L. Galstrap	1190	326		Int Lot 73 Valley St Also lots 55 + 56 Formerly Howard Co. & Realty Inc.
34165 June 16, 1983	"	Develop. Co. Inc		Dr. et al	Secretary of State	1190	613		Articles of Amendment for Corporation
34189 June 16, 1983	"			D. Hunter	Paul Oswald Jones	1190	573		Lot Main St. S. Ville
34758 June 21, 1983	"		Leroy J.	D. Hunter J. et al	"	1190	573		Rd. & Old Spartanburg Road Quit claim deed Strip Mitchell
35303 June 27, 1983	"		Martha W.	D. Hunter	Public Transportation S.C. Dept. of Highway &	1190	892		Int Lot 374 Heritage Hills Sec
					Alvin C. Howard	1191	183		

INDIRECT or GRANTEE Index to Deeds — Greenville County, S. C.

KEYS PRINTING CO., GREENVILLE, S. C.

Open at Proper Tab according to First Letter or Letters of Name and refer to Buff Sub-Index sheet for page reference.

FILE NUMBER DATE OF RECORD	GRANTEES FAMILY NAMES	GIVEN NAMES ABCDEFGHIJ	GIVEN NAMES JKLMNO	GIVEN NAMES PQRSTUVWXYZ	GRANTORS	BOOK	PAGE	No. of Acres	BRIEF DESCRIPTION, LOCATION, ETC. (Not Warranted)
948 July 11, 1983	Howard			William ^{R.}	Wanda C. Cobb.	1192	22		Pl. Tract B. Marked Beach Rd.
1357 July 13, 1983	"		Marilyn R.		Gene L. Howard	1192	243	17.51	Acres Pumpkintown - Marietta Hwy (Old Lowersville Rd.) O'Neal Sp.
1269 July 13, 1983	"			Richard B.	J. P. Flynn	1192	274	1.70	Acres Lot Gordon Rd. + Jug Factory Rd.
1723 July 15, 1983	"			Richard J.	Palmetto Builders, Inc.	1192	454		Lot 50 Terrace Gardens
2124 July 20, 1983	"		James A.		Ruth Hill Howard	1192	720		Power of attorney
2125 July 20, 1983	"			Ruth Hill	James A. Howard	1192	713		Power of attorney
5160 Aug 2, 1983	"	Gene L.			N. E. Presnell et al	1194	346		Lot Paris Mtn. Sp.
5389 Aug. 15, 1983	"		J. P. et al		Lon H. Eckert et al	1194	431		Lot 114 Crestwood Dr., Buxton
"	"		Jan B. et al		" (Sara S. Satterfield) Sara S. Pike a S. C. Corp.	1194	431		
7079 Aug 30, 1983	Howard	Elizabeth Anne + Maryland Corp.		Ronald L.	J. H. M. Greenville Inc.	1195	297		Pl. Lot 24 Nature Trail (Green St
8408 Sept 12, 1983	"		Johnson Co			1196	124		Declaration of license Agreement
8837 Sept 15, 1983	"		John W. III		Michelle Wall Cuddy	1196	289		General power of attorney See I. O. in Sp.
8980 Sept 16, 1983	"			Robert S.	Virginia M. Howard	1196	394		Lot 15 Westwood Dr. Westwood
9171 Sept 19, 1983	"	Alan B. et al			Dee Smith Co. Inc.	1196	488		Lot 18 Brookfield West Dr
"	"	Ginger B. et al			"	1196	488		I
9884 Sept 23, 1983	"		John P.		Stephan J. Howard et al W. Daniel Scarborough Jr.	1196	992		Palham Estates Lot 29 St. Augustine Dr.

INDIRECT or GRANTEE Index to Deeds — Greenville County, S. C.

KEYS PRINTING CO., GREENVILLE, S. C.

Open at Proper Tab according to First Letter or Letters of Name and refer to Buff Sub-Index sheet for page reference.

()

FILE NUMBER DATE OF RECORD	GRANTEES FAMILY NAMES	GIVEN NAMES ABCDEFGHIJ	GIVEN NAMES JKLMNO	GIVEN NAMES PQRSTUVWXYZ	GRANTORS	BOOK	PAGE	No. of Acres	BRIEF DESCRIPTION, LOCATION, ETC. (Not Warranted)
11543 Oct 7, 1983	Howard		John E.		Charles J. Spillane	1198	01		Yalls Village See 5 Lot 69 Eleventh St. Judson
12276 Oct 13, 1983	"		John Ann		Curvira P. Howard	1198	494		Lot Pitman Rd.
12339 Oct 14, 1983	"		James G +	Dr. S. Hunter et al	Lakeview Ac. Co. Inc.	1198	518	1	Ac. Cody Lane
"	"		"	S. Hunter et al	"	1198	518		
12703 Oct 27, 1983	"		Myra et al		American Fed 5th Assoc American Fed Bank FSB	1199	209		Lot 39 Oak Hollow See II
14069 Oct 31, 1983	"	Becky Bass			William Donald Howard	1199	557		9.96 ac. Middle Saluda River
14342 Nov 1, 1983	"		Kent A.		Charles B. Hallman et al	1199	708		Heights See V Lot 32 Anders Ave, Knollwood Peebles Estates
15178 Nov 8, 1983	"	Ernest J.			John P. Howard	1200	160		Lot 29 St. Augustine Dr.
16352 Nov 21, 1983	"		Marshall +	Ramona K.	Gary E. Carbaugh	1200	877		Lot 104 Shook Rd.
17397 Nov 30, 1983	"		Jack M. J.		Winston J. Woodward et al	1201	565		Sp. deed Bk 1149 p. 186 Satisfaction of Bond for title for orig
18074 Dec 6, 1983	"		William P.		James A. Howard	1201	985	4.14	Ac. Glamy Mt. Rd. Highlands Sp.
18872 Dec 14, 1983	"	Cheryl B. et al			John Peter Howard	1202	398		Lot 116 Monticello Ave, Pine Park
19922 Dec 22, 1983	"	Ernest J. et al			G + H. Enterprises Inc	1203	158		Contract
"	"	Charles E. et al			"	1203	158		
23125 Jan 26, 1984	"	Bruce W. et al			Helen M. Wilson et al	1205	207		Cemetery Deed St. Chick Sp. Sp.
"	"	Betty D. et al			"	1205	207		

INDIRECT or GRANTEE Index to Deeds — Greenville County, S. C.

KEYS PRINTING CO., GREENVILLE, S. C.

Open at Proper Tab according to First Letter or Letters of Name and refer to Buff Sub-Index sheet for page reference.

FILE NUMBER DATE OF RECORD	GRANTEES FAMILY NAMES	GIVEN NAMES ABCDEFGHIJ	GIVEN NAMES JKLMNOPQ	GIVEN NAMES RSTUVWXYZ	GRANTORS	BOOK	PAGE	No. of Acres	BRIEF DESCRIPTION, LOCATION, ETC. (Not Warranted)
23731 Feb 1, 1984	Howard	Christie Lee W.			et al Jimmie S. Wood Dary T. Wood	1205	545		Lot 20 Temple St. North Summit Hills
23732 Feb 1, 1984	"	James L.	et al		Elizabeth P. Jones Elizabeth Jones (Wigges)	1205	508		Lot 39 Batts Dr. (FKA Elizabeth Dr)
26195 Feb 27, 1984	"	James S.			S. Hunter Howard, Sr.	1206	904		Rd. Lot 2 (.76 ac.) white Horse
26196 Feb 27, 1984	"			S. Hunter, Sr.	Anita C. Falke	1206	902		Rd. Lot 2 (.76 acs) white Horse
26191 Feb 27, 1984	"			S. Hunter, Jr.	Boyer Clemens, et al	1206	899		Rd. Lot 2 (.76 acs) white Horse
26197 Feb 27, 1984	"			S. Hunter, Jr.	Averell C. Flannery	1206	900		Rd. Lot 2 (.76 acs) white Horse
26585 Feb 29, 1984	"	Charles E.			et al Doria R. Manise	1207	148		Lot 10 Tara Oaks
29385 Mar 23, 1984	"	Elizabeth Jean			et al Edward B. Parkinson	1208	822		Prop. Regenie Unit # 12 Jarvis Ridge Hwy.
33788 Apr 27, 1984	"	Alma D.			et al Dildor Creek Navap.	1211	404	3.60	Je. Simpsonville
34171 May 1, 1984	"	Kenneth C. Dandrea			et al C. Steven Chappin	1211	614		Lot 96 Down Dr. Brentwood Sec III
35329 May 10, 1984	"	John A.	et al		S. C. Machines, Inc.	1212	292		Lot. Broadus Ave Highland Sp.
37429 May 29, 1984	"	Clifford Joyce E.			et al Harold McKinney	1213	471		Int Lot Jordan Rd.
37484 May 29, 1984	"	Ernest J.	et al		Southern Bank & Trust Co.	1213	588		Lots, E. North St. also easements grantor reserves easement
"	"	Charles E.	et al		" " "	1213	588		
37483 May 29, 1984	"	Ernest J.	et al		Southern Bank & Trust Co.	1213	593		Quit Claim Lot 10, N. Irvine St.
"	"	Charles E.	et al		" " "	1213	593		

INDIRECT or GRANTEE Index to Deeds — Greenville County, S. C.

Open at Proper Tab according to First Letter or Letters of Name and refer to Buff Sub-Index sheet for page reference.

FILE NUMBER DATE OF RECORD	GRANTEES FAMILY NAMES	GIVEN NAMES ABCDEFGHIJ	GIVEN NAMES JKLMNO	GIVEN NAMES PQRSTUVWXYZ	GRANTORS	BOOK	PAGE	No. of Acres	BRIEF DESCRIPTION, LOCATION, ETC. (Not Warranted)
37871 May 31, 1984	Howard	Alan H. + John P. Jr. + Vincent P.			David E. Parkam ^{et al} Dr. Verda Lee C. Noland	1213	951		3 Lots, Old Bunkerhill Rd.
38566 June 5, 1984	"	James G.			Master W. Daniel H. Hargraves	1214	382		Lot 2 (76 ac) white Horse Rd.
39226 June 13, 1984	"	Oren M. ^{et al}			Hathly Dulekee ^{et al}	1214	815	11.00	ac. Mt Lebanon Ad. O'Neil Sp.
29327 June 13, 1984	"	Oren M. ^{et al}			Hathly Dulekee ^{et al}	1214	814	24.4	ac. Mt. Lebanon Ad. O'Neil Sp. Int right on way
1120 July 10, 1984	"	Anne Marie + Paul W.			Harlan O. Elliott ^{et al}	1216	802		parcel Gap Creek Ad.
384 July 13, 1984	"			S. Hunter	D. Sidney Garrett ^{et al}	1217	149	1.55	ac.
3912 Aug 3, 1984	"	Clyde H. + Margaret H.			SKA Myers ^{et al} Myra Jean Reed Howard	1218	654	2.01	Saluda Sp. ac Goodwin Bridge Eats
4431 Aug 9, 1984	"	Hunter ^{et al}			Essie Mae H. Jones	1219	06		3 Lots Howard Cir. Austin Sp.
"	"	Hunter Jr. ^{et al}			" " "	1219	06		Sp.
4591 Aug 10, 1984	"	Bob Jr. ^{et al}			Bob Clay ^{et al}	1219	109		Trust Agreement
4588 Aug 10, 1984	"	Bob Jr. ^{et al}			a S.C. An Pta. Peace-Hagood Associates	1219	115		Unit 2 Mills Ave
4910 Aug 15, 1984	"	Harold E.			Veronica S. Howard	1219	372		Knollywood Pkts, Sec V Int Lot 51 Paul Dr.
5066 Aug 16, 1984	"	Francis X. Jr. ^{et al}			Vernon Alton Robbins Jr. ^{et al}	1219	471		Park Sec 1 Lot 130 Chateau Dr, Merrifield
5187 Aug 17, 1984	"	Leroy J. ^{et al}			Robert J. Rabestraw	1219	555		Lot 2 Pettigrew St.
6129 Aug 24, 1984	"	Thomas J.			John + Elizabeth Vehnie Lee Blanton Kern	1220	197		Int Lot 51 Paul Dr. Correcting Int claim Bud Lot
7158 Sept 4, 1984	"	Michael			Judith A. Ditt	1220	923		prop Remov Unit 2-E. McDevil Hts, abing

INDIRECT or GRANTEE Index to Deeds — Greenville County, S. C.

Open at Proper Tab according to First Letter or Letters of Name and refer to Buff Sub-Index sheet for page reference.

FILE NUMBER DATE OF RECORD	GRANTEES FAMILY NAMES	GIVEN NAMES ABCDEFGHIJ	GIVEN NAMES JKLMNO	GIVEN NAMES PQRSTUVWXYZ	GRANTORS	BOOK	PAGE	No. of Acres	BRIEF DESCRIPTION, LOCATION, ETC. (Not Warranted)
16289 Nov 29, 1984	Howard			Verna C. ^{et al}	Lewisanne Wyrtr ^{et al}	1227	503		Lot 66 Ardant St. Easton
16290 Nov 29, 1984	"			Verna C. ^{et al}	Charles Kelly ^{et al}	1227	504		Lot 35 East St.
18903 Dec 4, 1984	"		Jerry B + Rosa M.	Security Investments a.s.c. - Ben Pto.	Security Investments a.s.c. - Ben Pto.	1228	769		Lot 6 + pt lot 6 Brook Forest Crescentville P.M.A. P.L.L.C. Unit 10 Creekside Dr.
19758 Dec 24, 1984	"		Milton S. Jr.	Davidson - Vaughn	Davidson - Vaughn	1229	612		
20071 Jan 4, 1985	"	Debra J. +	Richard B.	Michael Wayne Southern American Fed. Sav. Bank	Michael Wayne Southern American Fed. Sav. Bank	1230	448	1.18	acres Green Rd.
20276 Jan 7, 1985	"	Mary +	Reginald	American Fed. Sav. Bank	American Fed. Sav. Bank	1230	542		Lot 119 + 307 Lot 39 Oak Hill, no sig. section
20824 Jan 8, 1985	"	Billy H. ^{et al}	Shirley S.	Estley H. Shaver	Estley H. Shaver	1230	614		Tracts 1 + 2 Scuffletown Rd. + Jug Factory Rd. Oak Sp.
23426 Feb 4, 1985	"	Debra J. ^{et al}		Richard B. Howard	Richard B. Howard	1232	273		Lot 1 (1.70 ac) Ch. Jordan Sec 2 Mauldin
26452 Feb 7, 1985	"	Janis X		Claude A. Whitehurst	Claude A. Whitehurst	1232	576		Lot 107 Brock Rd. Forest wood Dorothy M. Jr. also R/W Parcel 52 ac. Oak Grove Rd.
26455 May 5, 1985	"	Jane A. + Ruth Hill		Arnold E. Emery	Arnold E. Emery	1234	217		
26514 May 8, 1985	"	Bob C. Jr. ^{et al}		Oak Investment Club	Oak Investment Club	1234	526	.82	acres Bushy ck. plus Easements
27124 Mar 14, 1985	"	Michael + Shirley		Sum Land Properties	Sum Land Properties	1234	539		Lot 11 Mt. Williamsburg Estate
27258 Mar 15, 1985	"		S. Hunter ^{et al}	Bayce Watson	Bayce Watson	1234	950		Lot 5 Howard Circle Austin Sp.
28136 Mar 15, 1985	"		S. Hunter Jr.	"	"	1234	950		
28136 Mar 18, 1985	"	Catherine M. ^{et al}		Edna Mason	Edna Mason	1234	992	29	Acres Highland Sp.
28136 Mar 25, 1985	"	Sreda P.		Jean L. Trammell	Jean L. Trammell	1235	544		Power of Attorney


INDIRECT or GRANTEE Index to Deeds — Greenville County, S. C.

Open at Proper Tab according to First Letter or Letters of Name and refer to Buff Sub-Index sheet for page reference.

FILE NUMBER DATE OF RECORD	GRANTEES FAMILY NAMES	GIVEN NAMES ABCDEFGHIJ	GIVEN NAMES JKLMNO	GIVEN NAMES PQRSTUVWXYZ	GRANTORS	BOOK	PAGE	No. of Acres	BRIEF DESCRIPTION, LOCATION, ETC. (Not Warranted)
30220 July 1, 1980	Howard				Carroll Fed Bank	1226	111		Lot 5 ...
31000 April 16, 1985	"	Dock B. III			Robert F. Higgs	1237	313		Co. Log Shoals + Jack Shoals Rd. Int lot Grove Sp. Also 2 acres
31401 Apr 19, 1985	"	Mamie Lee	etal		Tommy Howard	1237	563	1.25	Acres
31402 Apr 19, 1985	"	James L.	etal		" "	1237	563		
31402 Apr 19, 1985	"	James L.			Mamie Lee Howard	1237	564		Int 2.0 acres Stringer Rd. New lot July 21
32609 May 2, 1985	"	Jerry Wayne	etal		Rensin Plant Trust of	1238	562		Int 4, Hwy 29, Chick Spg Sp
32608 May 7, 1985	"	Dixie F.	etal		Bladys J. Foster	1238	876		Int hits 2 line st. Chick Spg.
32608 May 7, 1985	"	Dixie F.			Bladys J. Foster	1238	877		Chick Spg. Sp Int lot 13 + 14 Line st (Hwy 61)
32608 May 7, 1985	"	Michael			Mae D. West	1240	874		Int
37266 June 3, 1985	"			Robert	Louise Briggs Thomas	1241	203		Int 15. Water rd. S. on ...
38317 June 6, 1985	"	Alton			Briggs P. Dunn	1241	949		Int 2 + 3 Pine st. Ext. Crawchick
38985 June 21, 1985	"	Angela L.			Robert B. Finley	1242	398		Contract - 1.03 Acres, Finley Rd.
249 July 1, 1985	Howards			Park Dr. Dorley	Sec. of State of S.C.	1243	236		Articles of Amendment
2439 July 8, 1985	Howard			J. Hunter	J. Calvin Summey	1243	601		Strip
2439 July 23, 1985	"		Marilee		Milton B. Howard	1244	717		Int lot 85 Pebble ck. Pt I

INDIRECT or GRANTEE Index to Deeds — Greenville County, S. C.

REG. U. S. PAT. OFFICE *Chas. M. Cott* County Indexes Since 1888 An Identifying Trade Mark

 Open at Proper Tab according to First Letter or Letters of Name and refer to Buff Sub-Index sheet for page reference.

COTT FAMILY NAME INDEX No. 75 © 1949
MADE BY THE COTT INDEX COMPANY, COLUMBUS, OHIO
SOLD BY WALKER, EVANS & COGSWELL CO., CHARLESTON, S.C. ()

FILE NUMBER	GRANTEES FAMILY NAMES	GIVEN NAMES ABCDEFGH	GIVEN NAMES IJKLMNO	GIVEN NAMES PQRSTUWXYZ	GRANTORS	BOOK	PAGE	No. of Acres	BRIEF DESCRIPTION, LOCATION, ETC. (Not Warranted)
5760 Aug 19, 1985	Howard		L. Duellion	etal	Hamlett Builders, Inc.	1246	760	}	Lot 57 Forest Acres Sec II
" "	"		Judy A.	etal	" " "	1246	760		
5887 Aug 20, 1985	"	Charles G.	etal		Heritage Homes Inc.	1246	867	}	Lot 92 Riverdowns, Sec 2
" "	"	Deborah C.	etal		" "	1246	867		
6303 Aug 22, 1985	"		Johnny L.		Annette G. Lister	1247	27	0.52	Acres Hwy 11 Reserve R/W
6302 Aug 22, 1985	"		Johnny L.		Rice Corp.	1247	28	2.7	Acres Surdick St
6465 July 27, 1985	"		D. Hunter	etal	Christi L. Foster	1247	487	}	Parcel Impinella also 2 lots
" "	"		D. Hunter	etal	" "	1247	487		
7514 Sept 3, 1985	"		John W. III		Clear Willow Home	1247	825		Lot 30 Prop. made with
8074 Sept 6, 1985	"		Stanley	with	Joseph C. Phipps	1248	187	}	Lot 87 Shubuta Dr. Farmington Ac.
" "	"		Judith L.	the	" "	1248	187		
8933 Sept 13, 1985	"		Patricia		Jackson C. Howard	1248	812	2.79	Ac. James Ad.
9481 Sept 18, 1985	"	Elbert E.		Stella	Wayne D. Evans	1249	41		Contract Agreement to Assign Intellectual Est.
10673 Sept 27, 1985	"	Alan L.			Milton M. Shackley, Jr.	1249	625		Lots 31 & 37 Hollyclaw
11177 Oct 1, 1985	"		Renith E.	Rachel E.	Cathryn + Darby Bles	1250	22		Plat 3 Map 2 Plat 711 Autumn Ad, Sugar Creek
11656 Oct 3, 1985	"		Carroll + Norma		Wade Statton	1249	900		Parcel Albany Mt. Ad. (July 56)

INDIRECT or GRANTEE Index to Deeds — Greenville County, S. C.

REG. U. S. PAT OFFICE *Chas. M. Cott* County Indexes Since 1888 An Identifying Trade Mark

Open at Proper Tab according to First Letter or Letters of Name and refer to Buff Sub-Index sheet for page reference.

COTT FAMILY NAME INDEX No. 75 © 1949
MADE BY THE COTT INDEX COMPANY, COLUMBUS, OHIO
SOLD BY WALKER, EVANS & COGSWELL CO., CHARLESTON, S.C.

FILE NUMBER DATE OF RECORD	GRANTEES FAMILY NAMES	GIVEN NAMES ABCDEFGHIJ	GIVEN NAMES JKLMNO	GIVEN NAMES PQRSTUVWXYZ	GRANTORS	BOOK	PAGE	No. of Acres	BRIEF DESCRIPTION, LOCATION, ETC. (Not Warranted)
13484 Oct 18, 1985	Howard			<i>et al</i>	<i>Inc.</i> Garden Cooperative Exchange	1251	416		Lease agreement
15988 Nov 7, 1985	"	Kitty S.	+		Hubert N. Reminger Points Co.	1252	760		Lot 51 Reminger Points
16735 Nov 14, 1985	"	Danny L.			—	1253	328		Restrictions
18261 Nov 21, 1985	"	D. Hill	+	Dyllis J.	Stuart M.S. Winters	1254	360		Lot 19 Reminger Points
18980 Dec 5, 1985	"	Benson <i>et al</i>			Rayd C. Lister <i>et al</i>	1254	711		Lot 27 Dwelling Tracts Ph II
"	"	Cathryn Ann <i>et al</i>			" " "	1254	711		
21952 Jan 2, 1986	"			S. Hunter <i>et al</i>	George William Hance Jr. <i>et al</i>	1256	699		Lot, Main St. Sville
"	"			S. Hunter <i>et al</i>	" " "	1256	699		
28481 Mar 3, 1986	"		B	Margaret	Wayne Willis Hall	1260	816		Page 28 Davenport Hwy prop
31127 Mar 14, 1986	"		A	Williams	Carl Ray Jones	1261	612	5.6 ac.	
32444 Apr 9, 1986	"		C	Jean	Earline J. Grundy	1262	412	4.07 ac.	old Georgia Rd.
36251 May 2, 1986	"			Allie M.	Robert Brown Jr. AKA John S. Eford Jr.	1265	539	0.6 ac	O'Neal sp.
36540 May 6, 1986	"			S. Hunter <i>et al</i>	John S. Eford	1265	772	1 ac	Davenport Rd.
37180 May 15, 1986	"			Robert L. <i>et al</i>	or purg. T. Duggin	1266	313	1.641 ac.	
38579 May 21, 1986	"	Anthony D.		Jesse <i>et al</i>	Jala M. Howard	1266	804		Elletson Acs Sec B Lot 16 + Pt 15 Lowndes Ave.

INDIRECT or GRANTEE Index to Deeds — Greenville County, S. C.

Open at Proper Tab according to First Letter or Letters of Name and refer to Buff Sub-Index sheet for page reference.

FILE NUMBER DATE OF RECORD	GRANTEES FAMILY NAMES	GIVEN NAMES ABCDEFGH	GIVEN NAMES IJKLMNO	GIVEN NAMES PQRSTUWXYZ	GRANTORS	BOOK	PAGE	No. of Acres	BRIEF DESCRIPTION, LOCATION, ETC. (Not Warranted)
38747 May 22, 1986 2942	Howard	Elbert E.		Stella	Wayne D. Evans et al	1266	914		Installation Contract for Driveway at 1245pg 24 Satisfaction Agreement to Assign
May 28, 1986 41067	"	Dana		Scott	Thomas Riddle et al	1267	227		High Sp. Sp. pt lot 81 Woodbury Hwy. S.C.
June 9, 1986 41068	"	A. Wholesale Co.			First Mutual Savings Assoc	1268	152		Agreement
June 9, 1986 41430	"	A. Wholesale Co. Inc.			Thomas H. F. Wynn et al	1268	166		Agreement
June 11, 1986 42695	"	A. Wholesale Co.			Greenville Associates	1268	457		Lease Hill Estate
June 17, 1986 43943	"			Robert E.	Richard C. Nitzgen et al	1269	90		Lot 15 Quail Hill Dr. Quail
June 30, 1986 240	"			Veronica	Aurevia Howard et al	1269	829	.99	acre Pittman Rd.
July 2, 1986 2686	"		Gene C.	Randall B.	Donald E. Brandt et al	1270	103	.78	ac. East Lake
July 18, 1986 3260	"		Marilyn		Susan C. McIntyre Susan Chappell	1271	476		pt Lots 23 & 4 E. Circle Ave.
July 23, 1986 4289	"		James E.	Wanda H.	James C. Hawkins et al	1271	742	4.0	ac. McCauley Rd.
July 31, 1986 5760	"			D. Hunter	M. G. M. Inc.	1272	298		Lot 2.028 ac. Hwy 14
Aug 8, 1986 5999	"			D. Hunter	"	1272	298		
Aug 12, 1986 6814	"				F. Sue Pomeroy	1273	86		lots 7+8
Aug 12, 1986 8608	"			S. Hunter	J. Walter Brubaker et al	1273	240	0.20	ac. Davenport Rd.
Aug 18, 1986	"	Elbert E.		Stella	Administrator of Veterans	1273	768		Lot 1+2-B Jewell Chapel Rd. Highland
Aug 29, 1986	"		Elizabeth	Mary	Carroll Pendergast	1274	613	2.98	ac.

INDIRECT or GRANTEE Index to Deeds — Greenville County, S. C.

Open at Proper Tab according to First Letter or Letters of Name and refer to Buff Sub-Index sheet for page reference.

FILE NUMBER DATE OF RECORD	GRANTEES FAMILY NAMES	GIVEN NAMES ABCDEFGHIJ	GIVEN NAMES JKLMNO	GIVEN NAMES PQRSTUVWXYZ	GRANTORS	BOOK	PAGE	No. of Acres	BRIEF DESCRIPTION, LOCATION, ETC. (Not Warranted)
10452 Sept 12, 1986	Howard			John B + Steven ^A	Richard B Callaway ^{etc}	1275	601		Lot 19 Paris mt. Ave
12465 Sept 26, 1986	"			Dale S + Joseph L.	Intellilotta P. Jr.	1276	725		Lot 82 Newqu Pointe Subd.
14092 Oct 7, 1986	"			Eddie P. ^{etc}	Myrtle Dresham Horked ^{etc}	1277	707		Lot 1, Curtis St. Austin Sp. 2112
"	"			Ernestie ^{etc}	"	1277	707		
14336 Oct 8, 1986	"			Wynter DeWane	Levin L. Dabney	1277	853		Lot 21 Zora St. Easton
15595 Oct 16, 1986	"			John A. ^{etc}	SC Machines, Inc.	1278	562		Lot Broadus Ave.
15686 Oct 17, 1986	"			Elizabeth Virginia ^{etc}	Jacquelyn Patricia ^{etc}	1278	599		Glendale Sp Lot 28 Se. Blue Mt. Estate
16514 Oct 23, 1986	"			J. Hunter ^{etc}	Enique Packley ^{etc}	1279	64		option to purchase
"	"			J. Hunter ^{etc}	"	1279	64		
17818 Oct 21, 1986	"			Charles + James F. ^{etc}	James F. Howard Jr.	1279	773		286 ac. Saluda Sp. Despt.
"	"			Ben G. ^{etc}	"	1279	773		
17819 Oct 31, 1986	"			Charles J + James F. ^{etc}	Ben G. Howard ^{etc}	1279	777		Lot 15 286 ac. Saluda Sp. Despt.
19098 Nov 10, 1986	"			Ben G. ^{etc}	Charles J. Howard ^{etc}	1280	403		766 ac. Saluda Sp.
21200 Nov 24, 1986	"				Paul V. Smith ^{etc}	1281	552		2222 ac. Keith Dr.
22223 Dec 3, 1986	"			Anne P + Ronald	Russ C. Cannon Jr.	1282	206		Lot 1 Mt. Creek Rd.
22777 Dec 5, 1986	"			Alan M + John P. ^{gr}	Vincent P. Howard	1282	419		Lots 3, 3.1 + 4

REVERSE or GRANTEE Index to Deeds — Greenville County, S. C.

REG. U. S. PAT OFFICE *Chas McCott* County Indexes Since 1888 An Identifying Trade Mark

Open at Proper Tab according to First Letter or Letters of Name and refer to Buff Sub-Index sheet for page reference.


COTT FAMILY NAME INDEX No. 75 © 1949
MADE BY THE COTT INDEX COMPANY, COLUMBUS, OHIO
SOLD BY PHOTO COPY SUPPLY, MAULDIN, S. C.

()

FILE NUMBER	GRANTEES FAMILY NAMES	GIVEN NAMES ABCDEFGH	GIVEN NAMES IJKLMNO	GIVEN NAMES PQRSTUVWXYZ	GRANTORS	BOOK	PAGE	No. of Acres	BRIEF DESCRIPTION, LOCATION, ETC. (Not Warranted)
DATE OF RECORD									
25095 Dec 15, 1986	Howard			Leroy Joseph	Edward Joseph Nasser etal	1283	290		Power of attorney
27114 Dec 30, 1986	"			Ernest J.	J. Perry Aiken	1284	651		Lot 9 Pelham Rd
26968 Dec 26, 1986	"			Jackie H.	Della C. Eva B. Hester etal	1284	713		Lot 2, Albo Pittman Road
27443 Dec 31, 1986	"			Thomas M. III etal	Martin F. Baker etal	1285	281		Lot 5 Carswell Ave
"	"			Rockelle	"	1285	281		
29294 Jan 13, 1987	"			Dorcas J.	Kathleen R. Howard	1286	162		Lot 8 lots also lot 1 Rutherford Rd Forest Homes
32023 Feb 4, 1987	"			Bailey B. +	William H. yeargin Properties Inc	1287	775		Lot 29 Oak Forest Way, Oak Grove Spgs Sp. Area
33142 Feb 12, 1987	"			Harold C.	Jeanette F. Howard	1288	349		Lot 2 W. Pointe St.
332410 Feb 17, 1987	"			William +	Levi L. Diltrop	1288	418		also lot 26 Piedmont Park Rd Lot 21 pt lot 1, Piedmont Park Rd. Check
35936 May 5, 1987	"			Charles Kelly +	Levi L. Diltrop	1289	628		Lot 16 Patton Rd Sparts Sp
36861 May 10, 1987	"			C. E.	Bulah Mae Howard etal	1290	36	5.12 ac	
39153 Mar 20, 1987	"			Kim M +	Billy H. Howard	1291	05	3.32 acs	
39045 Mar 20, 1987	"			Elizabeth + Jim	Lloyd A. Plumley	1290	937	1.0 ac	Settlement Rd
41535 Apr 3, 1987	"				Thomas M. III etal Thomas M. Howard Jr.	1291	889		Lot Carswell Ave
"	"				Rockelle " " "	1291	889		
42029 Apr 6, 1987	"			Edward	Eddie J. Nasser etal	1292	33		Mill Village Lot 41 D Street Seib Gudon

REVERSE or GRANTEE Index to Deeds — Greenville County, S. C.

REG. U. S. PAT. OFFICE *Chas McCott* County Indexes Since 1888 An Identifying Trade Mark

 Open at Proper Tab according to First Letter or Letters of Name and refer to Buff Sub-Index sheet for page reference.

COTT FAMILY NAME INDEX No. 75 © 1949
MADE BY THE COTT INDEX COMPANY, COLUMBUS, OHIO
SOLD BY PHOTO COPY SUPPLY, MAULDIN, S. C.

FILE NUMBER DATE OF RECORD	GRANTEES FAMILY NAMES	GIVEN NAMES ABCDEFGH	GIVEN NAMES IJKLMNO	GIVEN NAMES PQRSTUVWXYZ	GRANTORS	BOOK	PAGE	No. of Acres	BRIEF DESCRIPTION, LOCATION, ETC. (Not Warranted)
42668 Apr 9, 1987	Howard	^{W.} Darlene	Larry W		^{etal} Fred L. Haggard	1292	227		Bond for title Lot 29
42786 Apr 9, 1987	"	^A Cynthia	+	^{E.} William	^{FKA Eugenia J. Howard} Eugenia J. Reese	1292	273		Pt Lot 46-A Alta Vista
42827 Apr 16, 1987	"			^{etal} Rena A	^{etal} John N. Moreland	1292	314		Tract pt 3 lots Fernwood Lane Cleveland
42820 Apr 16, 1987	"	^{J.} Edna		^{etal} Bridge Shelma	^{etal} Byrce C. Spivey Frederick Little Child	1292	301		Village Lot 18 E St. Sec 6 Jackson Mts
44103 Apr 16, 1987	"				W. B. Howard	1292	856		Sub Tract 5000 Ad Dune Sp.
48662 May 11, 1987	"		^{W. et al} Margaret		Alvin P. Leonard	1294	601		St Lot 1st Chick Spz Sp. Springle
48663 May 11, 1987	"		^{H. et al} Margaret		Francis B. Leonard	1294	606		St Lot 1st Chick Spz Sp. Springle
48666 May 11, 1987	"		^{H. et al} Margaret		Myra L. Rose	1294	610		St Lot 1st Chick Spz Sp. Springle
48669 May 11, 1987	"		^{W. et al} Margaret		Cynthia L. McCall	1294	612		St Lot 1st Chick Spz Sp. Springle
48608 May 11, 1987	"		^{H. et al} Margaret		Cecylee L. Chapman	1294	614		St Lot 1st Chick Spz Sp. Springle
52704 June 1, 1987	"	^{J.} Dorise J.			^{etal} Edward E. Tuttle	1296	245		Lot 36 Edward Rd.
56714 June 19, 1987	"				Jack Howard, exec + Dr.	1297	831		Lot Hwy 14
56849 June 22, 1987	"				J. B. Howard	1297	938		Lot 13 Cherry Lane
57838 June 26, 1987	"			^{J. et al} Lia Ann + Robert	^{etal} Jack Howard, exec.	1298	344		Lot Hwy 14 O'Neil Sp.
58681 June 30, 1987	"	^M Dakle	+	^{J.} Julia J.	^{etal} C + D Builders Inc.	1298	675		Lot 2 Manfield Park
2470 July 14, 1987	"			^{Dr. et al} S. Hunter	^{etal} Charles Everett Smith	1299	779	0.156	acs W. Curtis St.
"	"			^{J. et al} S. Hunter	" " "	1299	779		

REVERSE or GRANTEE Index to Deeds — Greenville County, S. C.

REG. U. S. PAT. OFFICE *ChemMott* County Indexes Since 1888 An Identifying Trade Mark

Open at Proper Tab according to First Letter or Letters of Name and refer to Buff Sub-Index sheet for page reference.


COTT FAMILY NAME INDEX No. 75 © 1949
MADE BY THE COTT INDEX COMPANY, COLUMBUS, OHIO
SOLD BY PHOTO COPY SUPPLY, MAULDIN, S. C.

()

FILE NUMBER	DATE OF RECORD	GRANTEES FAMILY NAMES	GIVEN NAMES ABCDEFGH	GIVEN NAMES IJKLMNO	GIVEN NAMES PQRSTUWXYZ	GRANTORS	BOOK	PAGE	No. of Acres	BRIEF DESCRIPTION, LOCATION, ETC. (Not Warranted)
3071	July 17, 1987	Howard	E. et al Charles			et al Elizabeth Mahel B. Davis	1299	992		joint venture Agreement
4572	July 27, 1987	"		Jerry W		Rita Deane Howard	1300	842	Int.	Lot 6 W. Pleasant Dr. Durd
5069	July 29, 1987	"	Benjamin Jr.			Ben H. Howard	1300	997	2.0	acres Saluda Sp.
7402	Aug 11, 1987	"	Sara J	+	Perry Jr. William	James A. Howard	1302	204	2.00	acres
8113	Aug 14, 1987	"		Oren M Jr.		William E. Shelton	1302	493	2.00	ac.
11452	Sept 2, 1987	"		James J		Charles T. Howard	1304	267		3 tracts
11450	Sept 2, 1987	"	Charles J	the		James F. Howard Jr.	1304	264	Int	4 tracts
11749	Sept 4, 1987	"		Levisann W.		Alice W. Gilstrap	1304	420		Lot 17
11837	Sept 4, 1987	"	Harold C	Jeanette		Michael Er. Howard	1304	460	7.00	acres Taylor Rd less 2 acres
12366	Sept 6, 1987	"	Bilder			Oak Grove Land Co. Jr.	1304	693		Lot 37 Oak Pointe Sec. III
14970	Sept 28, 1987	"		Kathleen R.		John O. Vernon et al	1305	991		Lot 10 Pebble Valley
14973	Sept 28, 1987	"	Don L.	et al		Stephen K. Eweakley et al	1305	994		pt Lot 68 Fenester Woods
"	"	"	Constance A.	et al		" " "	1305	994		Sec 7
15087	Sept 28, 1987	"		Oren M.		Ray Fowler	1306	63		Int 3.00 acres less 1 acre
18792	Oct 21, 1987	"	Danny L	et al		James A. Campbell et al	1308	399	5.00	acres Home Rd. Highland Sp.
"	"	"	Deborah K.	et al		" " "	1308	399		

REVERSE or GRANTEE Index to Deeds — Greenville County, S. C.

REG. U. S. PAT OFFICE *Chas McCorkle* County Indexes Since 1888 An Identifying Trade Mark

 Open at Proper Tab according to First Letter or Letters of Name and refer to Buff Sub-Index sheet for page reference.

COTT FAMILY NAME INDEX No. 75 © 1949
MADE BY THE COTT INDEX COMPANY, COLUMBUS, OHIO
SOLD BY PHOTO COPY SUPPLY, MAULDIN, S. C.

FILE NUMBER DATE OF RECORD	GRANTEES FAMILY NAMES	GIVEN NAMES ABCDEFGHIJ	GIVEN NAMES KLMNOP	GIVEN NAMES QRSTUVWXYZ	GRANTORS	BOOK	PAGE	No. of Acres	BRIEF DESCRIPTION, LOCATION, ETC. (Not Warranted)
20051 Oct 29, 1987	Howard		Robinson Jay		The Harry B. Tuttle Co. Management Corp	1301	122		pt lot 27 Robinson St. Sec. C
20660 Apr 2, 1987	"		Keenan A. et al		Equitable Relations	1309	452		Lot 60 Helen St. Front Park Simpsonville
"	"		Manu		"	1309	452		
22897 Nov 10, 1987	"	A. Wholesale Co.			Greenville Associates Ltd.	1310	128		see Deed Bl 126 8 pg 457 Cancellation of Lease for Orig
25503 Nov 30, 1987	"		Ann Martha		W. H. Relford	1311	526		Lot 177 Chevy Chase Sub. Estates
32151 Jan 20, 1988	"			Robert E.	Nancy A. Howard	1315	491		Int Lots 21, 22 + 23 Aradon
32774 Jan 25, 1988	"	Brenda K		Gray J. et al	Greenville County Probate Judge	1315	847		Conservatorship
34234 Feb 4, 1988	"			Della W. et al Jesse	Louise M. Relford	1316	616		Lot 235 Franklin Rd.
"	"				"	1316	616		
37896 Mar 3, 1988	"	Barlene			Stephanie Lynn Hicks (Mina) Greenville County Probate Judge for Donald Wholesale	1318	541		Conservatorship
41534 Mar 29, 1988	"	Hubert			Master W Daniel	1320	480		87 CP 23-3085 See Deed Bl 1293 pg 189 Cancellation of Deed by Court order #
41582 Mar 29, 1988	"	Danny L. et al			James A. Campbell	1320	527	2.09	acres Home Rd.
"	"	Deborah L. et al			" " "	1320	527		
41546 Mar 29, 1988	"	Gynthia	Laurence A.		Johnny L. Price et al	1320	461		Lot 68 Palmetto Downs Sub.
4195 Mar 30, 1988	"	Wesley			Bladys H. Foster	1320	612		Double Paver of many
42300 April 1, 1988	"			Sandra J	James C. Eskew et al	1320	925	2.0	ac Cedar Falls Rd.

REVERSE or GRANTEE Index to Deeds — Greenville County, S. C.

REG. U. S. PAT OFFICE *Chas McCotts* County Indexes Since 1888 An Identifying Trade Mark


Open at Proper Tab according to First Letter or Letters of Name and refer to Buff Sub-index sheet for page reference.

COTT FAMILY NAME INDEX No. 75 © 1949 MADE BY THE COTT INDEX COMPANY, COLUMBUS, OHIO SOLD BY PHOTO COPY SUPPLY, MAULDIN, S. C.

FILE NUMBER DATE OF RECORD	GRANTEES FAMILY NAMES	GIVEN NAMES ABCDEFGH	GIVEN NAMES IJKLMNO	GIVEN NAMES PQRSTUVWXYZ	GRANTORS	BOOK	PAGE	No. of Acres	BRIEF DESCRIPTION, LOCATION, ETC. (Not Warranted)
45254 April 20, 1988	Howard	Donnie			Carolyn L. Leopard	1322	656	2.8	ac. S.C. Hwy 11
45257 April 20, 1988	"				Carolyn L. Leopard	1322	657	2.4	ac. S.C. Hwy 11
46288 April 28, 1988	"	Donald Kelly & Louise F. (nee) Mary Louise Howard	Louise F. et al		NEWB South Carolina	1323	276		Lot 7 Francis Ave also Int in Strip also lot Cleveland St.
46732 April 29, 1988	"			Don A et al Okma H. et al Susan	Don William Pappeter Philip W. Jones	1323	542		Lot 9 Seaside Dr. Seaside See I p 4
49004 May 11, 1988	"	Conrado + Luther J.			Richard W. Locke	1324	924		Sub Sec A Lot 227 Foxhall Rd Woodfield
49328 May 16, 1988	"	Bullock			Oak Grove Land Co.	1325	288		Re Record Big Section # 1304 pg 693 Lot 37 Oak Point Sub Sec III, 700 See 6
49843 May 19, 1988	"	Barbara A + Mark L.			Don Van Nguyen	1325	507		Lot 246 Creighton St. Colonial Hill Rockvale South Sp.
53021 June 1, 1988	"	Edsel Henry			Sandra H. Howard	1326	849		Lot 144 Camden Dr. Sec 2
53136 June 1, 1988	"			John R. et al	atly in fact for James Landell Janis Elizabeth Long	1326	877		Lot 6 Pine Knoll Dr.
" "	"			Linda B. et al	" " "	1326	877		
53096 June 11, 1988	"	Hulon		Fatsy	Mattie Belle E. Savenport	1326	881		Master Dr. Lot 4 Halliday Hill See I
53815 June 3, 1988	"			Roger	Dreeland Dump Corp	1327	270		lots 23 + 24 Carrington Green.
56180 June 17, 1988	"	as settlers + Mrs Charles E. et al			—————	1328	598		Declaration of Trust Woods Sub.
56177 June 17, 1988	"	Charles E. et al			Elizabeth Mabel B. Davis	1328	604	31.9	Acres) Shady Lane, Tenn

REVERSE or GRANTEE Index to Deeds — Greenville County, S. C.

REG. U. S. PAT. OFFICE *Chas McCott* County Indexes Since 1888 An Identifying Trade Mark

 Open at Proper Tab according to First Letter or Letters of Name and refer to Buff Sub-Index sheet for page reference.

COTT FAMILY NAME INDEX No. 75 © 1949
MADE BY THE COTT INDEX COMPANY, COLUMBUS, OHIO
SOLD BY PHOTO COPY SUPPLY, MAULDIN, S. C.

FILE NUMBER DATE OF RECORD	GRANTEES FAMILY NAMES	GIVEN NAMES ABCDEFGHIJ	GIVEN NAMES JKLMNO	GIVEN NAMES PQRSTUVWXYZ	GRANTORS	BOOK	PAGE	No. of Acres	BRIEF DESCRIPTION, LOCATION, ETC. (Not Warranted)
57247 June 23, 1988	Howard	Jean Elizabeth			Lakeriver Acres Co. Inc	1329	184		Jainview Community 6 Acs = Lot 27 Nash Mill Rd.
1676 July 7, 1988	"	Charles E.			Elizabeth Mabel B. Davis	1330	680		Assignment of Bonds for title also 0.8 ac. Sec. Hwy #11
1031 July 7, 1988	"	Jennie M.			Nancy J. Pittman P.R. Estate of Wade N. Howard	1330	697		Lot Hwy 11 Classy Mt. Jp. Enrollment also lot Strip
1312 July 8, 1988	"	Jeanette			Jeanette M. Howard	1330	937		Deed of Distribution Lot 29
1920 July 12, 1988	"			Royce	Dr S. Propertis	1331	370		Lot 12 Stone Creek Sudd. also 41 ac. Sec. 12, Hwy 11
2243 July 13, 1988	"	Jean B.			Adeline S. Garrison	1331	546		Int 83 2/100 Acs Sec 12, Hwy 11
2244 July 13, 1988	"	Jean B.			Adeline S. Garrison	1331	548		Int Parcel Curtis St. Sville
8383 Aug 1, 1988	"			Dora J Dr. J. et al	Jack M. Daddi	1333	481		Harry Ann Reagin United H - 27 Villa on the Green lots 6-A-6-B + 6-C
8384 Aug 4, 1988	"			J. L.	Lillie M. Tucker	1333	953		Lot 1 Branelly Rd. Greer also
7590 Aug 10, 1988	"	George Package Store, Inc			Sec of State of S.C	1334	580		Articles of Incorporation S.M. Rd.
1921 Aug 12, 1988	"	Carralle Penn M. et al			James E. Pace	1334	776		Lot Old Road Bed Classy
1087 Aug 18, 1988	"	Andrew A et al			Richard A. Reparnuski	1335	544		Lot 179 Rabbit Creek Phase I
10026 Aug 24, 1988	"			G. et al Jana Ann	Lewis L. Diltrop	1335	998		Lot (Lige Estate) Lot 60 Orlando Ave Laurel Greenfields
10241 Aug 25, 1988	"	Leroy G.			Ernie W. Bramlett	1336	130		Pl Lot 29 = 0.02 Acres
10316 Aug 26, 1988	"	Idell + Johnny			Richard Howard	1336	167		Easement
10325 Aug 26, 1988	"	Idell + Johnny			Baptist Church Welcome Home Greenville	1336	170		Easement

REVERSE or GRANTEE Index to Deeds — Greenville County, S. C.

REG. U. S. PAT OFFICE *Chas McCulloch* County Indexes Since 1888 An Identifying Trade Mark


Open at Proper Tab according to First Letter or Letters of Name and refer to Buff Sub-Index sheet for page reference.

COTT FAMILY NAME INDEX No. 75 © 1949 MADE BY THE COTT INDEX COMPANY, COLUMBUS, OHIO SOLD BY PHOTO COPY SUPPLY, MAULDIN, S. C. ()

FILE NUMBER DATE OF RECORD	GRANTEES FAMILY NAMES	GIVEN NAMES ABCDEFGHIJ	GIVEN NAMES JKLMNO	GIVEN NAMES PQRSTUVWXYZ	GRANTORS	BOOK	PAGE	No. of Acres	BRIEF DESCRIPTION, LOCATION, ETC. (Not Warranted)
10812 Aug 30, 1988	Howard	Kelly Charles		Ann S. Verna	Levis L. Gilstrap	1336	461		Circle Paramount Park Life Estate Lot 192 Crossby
10885 Aug 30, 1988	"			Jay L. et al D. et al Margaret	Roger S. Green	1336	482		Lot 25 Sec A. Gomer Estate
" "	"				" "	1336	482		
11842 Sept 2, 1988	"	Elizabeth			James Eugene Looper	1337	82		Lot Walker Rd.
12329 Sept 9, 1988	"			Maria	Anthony W. Howard	1337	324		Elletson Ac Lot 16 + pt lot 15 Sec 8
13930 Sept 16, 1988	"			Jean G. Verna	Levis L. Gilstrap	1338	278		Acres Add Life Estate Reserved Lot 161 2 1/2 Camerons East
13793 Sept 16, 1988	"			Roscoe J + Jean C J.	Id ml Venture	1338	202		1/2 mile lake Phase 1 A pt lot 5 pt lot 5 Holly Mile Place, Holly
14571 Sept 21, 1988	"			Shirrin + Joyce + Christina + Jonathan	Elta Elbert Elish Howard	1338	659		Land Distribution, Lot 2 Hillside Circle
15196 Sept 23, 1988	"			Michael	Jerry D. Balt	1339	75	23.8	ac property of Jerry Balt
16858 Oct 3, 1988	"			Roger D.	Ben F. McDaniel	1340	58		Lot 2 Eden Estates
20692 Oct 27, 1988	"			Loyis et al Mildred	Jewell M. White	1342	311		Sub 372 Space #3+4 Sec S. Grayland E. Memorial Park of Greenville SC
22865 Nov 8, 1988	"			D. Hunter	See of Housing + Urban Estate of By P. R.	1343	646		Lot 7, Fairview Dr
23397 Nov 11, 1988	"			Ruth	Marie Howard Powell	1344	43	1.00	Sp. Deed of Distribution Acres Howard Rd. Glassy Mts
24782 Nov 21, 1988	"			Waldo S.	George A. Blanche	1344	888		Lot 4 Starsdale Manor

REVERSE or GRANTEE Index to Deeds — Greenville County, S. C.

REG. U. S. PAT OFFICE *Chas McCott* County Indexes Since 1888 An Identifying Trade Mark

 Open at Proper Tab according to First Letter or Letters of Name and refer to Buff Sub-Index sheet for page reference.

COTT FAMILY NAME INDEX No. 75 © 1949
MADE BY THE COTT INDEX COMPANY, COLUMBUS, OHIO
SOLD BY PHOTO COPY SUPPLY, MAULDIN, S. C.

FILE NUMBER DATE OF RECORD	GRANTEES FAMILY NAMES	GIVEN NAMES ABCDEFGHIJ	GIVEN NAMES JKLMNOPQ	GIVEN NAMES RSTUVWXYZ	GRANTORS	BOOK	PAGE	No. of Acres	BRIEF DESCRIPTION, LOCATION, ETC. (Not Warranted)
25081 Nov 22 1988	Howard	Duby Joe			Patsy F. Dabson	1345	140	3.2 ac.	Map Bridge Rd
25426 Nov 23 1988	"		Michael		John B. Griffith	1345	314	11.7 ac.	Part I
25719 Nov 29 1988	"		Melvin Oliver		Patsy Helen Donald Howard	1345	468		Reedmont Mt. Co. Valley Sec 3 Rebut Deed of Distribution, Lot 86
26093 Nov 30 1988	"	Aris aka Frances Howard			Joseph S. Lyles	1345	662		Special power of attorney Drive
26812 Dec 5 1988	"	Christina M.	Jerry B.		James W. Walker 24 P. II.	1346	02		Lot 20 Daphant St + Resale + pt lot 2 Post Oak Rd.
27019 Dec 6 1988	"	Agnes			Estery Charles E. Howard	1346	139		Deed of Distribution pt lot 1
27768 Dec 9 1988	"			Roger D.	Oak Grove Land Co.	1346	593		Lot 1 Vale Pointe Sub. Sect Cude
28102 Dec 12 1988	"		am Mary		Administrator of Veterans Affairs	1346	937		Lot 12 + pt Lot 9 + 10, Westwood as to joint driveway
28696 Dec 15 1988	"	Benjamin C.			Ben G. Howard	1347	190		Easement for ingress & egress Oakland Gardens
29416 Dec 20 1988	"	Aldean		Elizabeth Virginia	Lizzie Brooks Chamblee	1347	662		Deed of Distribution Lot 2 8 Blud mt. Estates
136934 Dec 30 1988	"				Rerry X LeBre etc	1348	750		Lot 28 Sec I Cleveland Sp.
582 Jan 5 1989	"	M. etd Renae etc			Frank R. Brice	1349	219		Lot 61 Oak Glen Sec. 3
714 Jan 5 1989	"	Cathryn				1349	219		
5912 Feb 2 1989	"		Jane C + Ellen Laurence	Randall etal	Donald W. Frozier etal	1349	298		Donald W Frozier + Doris C Frozier pt lot 10 + pt lot 11, property of
7682 Feb 26 1989	"	A. C.			Elmer R. Myers	1352	485		lots 128 + 129 Chestnut Hills Fair St
	"				Jerry W. Howard	1353	598		Lot 15 + lot 16 Congress St +

REVERSE or GRANTEE Index to Deeds — Greenville County, S. C.

REG. U. S. PAT OFFICE *Chas McCorkle* County Indexes Since 1888 An Identifying Trade Mark

Open at Proper Tab according to First Letter or Letters of Name and refer to Buff Sub-Index sheet for page reference.

COTT FAMILY NAME INDEX No. 75 © 1949
MADE BY THE COTT INDEX COMPANY, COLUMBUS, OHIO
SOLD BY PHOTO COPY SUPPLY, MAULDIN, S. C.

()

FILE NUMBER DATE OF RECORD	GRANTEES FAMILY NAMES	GIVEN NAMES ABCDEFGHIJ	GIVEN NAMES JKLMNO	GIVEN NAMES PQRSTUVWXYZ	GRANTORS	BOOK	PAGE	No. of Acres	BRIEF DESCRIPTION, LOCATION, ETC. (Not Warranted)
10766 Mar 13, 1989	Howard			Gloria Patricia	Sunnie R. Howard	1355	791		Pelham Estd Sec 1 Lot 66 Cape Charles Dr.
11665 Mar 17, 1989	"		Orew M.		Ray Fuller	1356	284		Lot 4.09 ac Mt. Lebanon Rd.
16190 Apr 14, 1989	"			Samuel P. Jr.	Jack J. Cardell et al	1358	983		Lot 6 N. Woodside Circle
16313 Apr 17, 1989	"			Mona Robin E	Don B. Rogers Jr. et al	1359	71		Lot 90 Heritage Lake Subd attorney
18253 Apr 27, 1989	"		Jane M.		Mark Gordon	1360	231		Limited Durable power attorney
19126 May 2, 1989	"		See notes		By P.P. State of Charles Eugene Deane	1360	735		Shenwood Ac. Sec 2 Deed of Distribution Lot 100
20026 May 9, 1989	"	Dixie F.			In Will of F. Howard, et al Marty Charles B. Deamon Jr. aka Laurence Robert Fischer Jr.	1361	221		Opp Sp. Lot 1 + lot 2 Pine St, Chick
23899 Apr 1, 1989	"	Frances			Laurence B. Fischer New Geneva J. Waldrop	1363	449		Regina Unit 90 Riverside Dring prop
24148 Apr 2, 1989	"		Louis P.		Geneva Waldrop Queen	1363	652	2.7 ac	Deer Hwy
24201 Apr 5, 1989	"		Annette Dixie	Robert Raymond	South Allen Smith et al	1363	711		Lot 1 Claspia Hpts S.C. Hwy 44
28028 Apr 28, 1989	"			S. Hunter	Lakeview Ac. Co. Inc.	1365	883		Contracts for Deed Assignment of Bonds for Title +
27926 Apr 28, 1989	"			Ruth Hill	Estates of James Alexander	1365	847		Deed of Distribution Property
28008 Apr 28, 1989	"			S. Hunter	Lakeview Ac. Co. Inc.	1365	889		23 Lots Lakeview Ac. Inc.
28011 Apr 28, 1989	"			S. Hunter	Lakeview Ac. Co. Inc.	1365	891	4.0 ac	= Unit 26 Lakeview Ac.
28561 Apr 30, 1989	"		Orew M.		Jeremy Ray Todd Jr.	1366	215	2.00 ac	Opp Sp. Lot Mt. Lebanon Church Rd.

REVERSE or GRANTEE Index to Deeds — Greenville County, S. C.

REG. U. S. PAT. OFFICE *Chas McCorkle* County Indexes Since 1888 An Identifying Trade Mark


Open at Proper Tab according to First Letter or Letters of Name and refer to Buff Sub-Index sheet for page reference.

COTT FAMILY NAME INDEX No. 75 © 1949
MADE BY THE COTT INDEX COMPANY, COLUMBUS, OHIO
SOLD BY PHOTO COPY SUPPLY, MAULDIN, S. C.

FILE NUMBER DATE OF RECORD	GRANTEES FAMILY NAMES	GIVEN NAMES ABCDEFGHIJ	GIVEN NAMES JKLMNO	GIVEN NAMES PQRSTUVWXYZ	GRANTORS	BOOK	PAGE	No. of Acres	BRIEF DESCRIPTION, LOCATION, ETC. (Not Warranted)
28716 June 30, 1989	Howard			S. Hunter	S. Hunter Howard	1366	242		Le parcel, Stille
29687 April 10, 1989	"	Phyl Columbus			Eliza W. P. II Wilma Wood Howard	1366	927		Deed of Distribution, 1942 ac D-Map 2p. Idwy #14 & New- Saudern Rd. Less property
31184 July 19, 1989	"			Jack	Robert Jack Howard	1366	927		etal Pt. State Hwy 14, O'Neal Rd. Etn. Reserved Life Estate
321853 July 27, 1989	"			Ginn	Bessie H. Howard	1368	412	0.35 ac	Pt. Lots 6 & 7 Tubbs Mtn
33421 July 31, 1989	"	Hugh Jr.		#5258 1-27-92	Lucile St. Chastain	1368	829		Durable power of attorney Greer Chick Spgs Sp.
34273 Aug 3, 1989	"	Elaine E			Rhonda Ann Howard	1369	302		lat Pt Lot 2 Buncombe St.
32477 Aug 10, 1989	"	Carroll			Robert Franklin Dickerson	1369	905		Lat 183 S. Carolina St
36967 Aug 18, 1989	"			Odell	Maudie H. Howard	1370	755	3 ac	Ringgate lat lot 7 Swinton Dr. S. Carolina
36976 Aug 18, 1989	"	David L			Dora B. Howard	1370	760		
38508 Aug 28, 1989	"			Lisa Ann	Robert Jack Howard	1371	582		Durable power of attorney
40046 Sept 5, 1989	"			Virginia Shiley	For Mrs S. Massey et al matr chas B. Sumner	1372	339		Lat 8 Pebble Creek Phase II Acres
40090 Sept 6, 1989	"			James G	S. Hunter Howard et al	1372	365	4.0	ac. - Tract 16 Lake View
44577 Oct 3, 1989	"	Eugene F			Premier Investment Co.	1374	966		pt lot 4 Quail Ridge Sec 4
44577 Oct 3, 1989	"	Anastasia V				1374	966		
44035 Oct 13, 1989	"	Charles D			See David Johnson	1375	934		Plot of James F. Howard lat. 11 ac. Near River Falls

REVERSE or GRANTEE Index to Deeds — Greenville County, S. C.

REG. U. S. PAT. OFFICE *Chas McCott* County Indexes Since 1888 An Identifying Trade Mark

 Open at Proper Tab according to First Letter or Letters of Name and refer to Buff Sub-Index sheet for page reference.

COTT FAMILY NAME INDEX No. 75 © 1949
MADE BY THE COTT INDEX COMPANY, COLUMBUS, OHIO
SOLD BY PHOTO COPY SUPPLY, MAULDIN, S. C.

()

FILE NUMBER DATE OF RECORD	GRANTEES FAMILY NAMES	GIVEN NAMES ABCDEFGHIJ	GIVEN NAMES JKLMNOPQ	GIVEN NAMES RSTUVWXYZ	GRANTORS	BOOK	PAGE	No. of Acres	BRIEF DESCRIPTION, LOCATION, ETC. (Not Warranted)
46032 Oct 12, 1989	Howard	Charles J.	et al		May W. Ideman	1375	939		Plot 7 Jones T. Howard Plot 1.2 d Near Bush Falls
46738 Oct 17, 1989	"		Mary G		Roger D. Howard	1376	391		Int Lot 2 Eden Estates
49446 Nov 1, 1989	"	Bob B	+	Vince E.	Thomas G. Cross	1377	902		Lot 10 Mountain View Estates
50027 Nov 3, 1989	"		Mary M		Sam P. Howard	1378	496		Int Lot 10 Grove Rd + Kim Spring Forest Rd. Spring Forest
50676 Nov 8, 1989	"		Leroy G	M.D.	Estate of Edward G. Howard	1378	904		Deed Distribution Lot 55 Etn
50950 Nov 10, 1989	"		Jimmy D.		Bessie A. Howard	1379	45	0.35acs	Plots 6 + 7 Sub Mtn Rd. Webster
55629 Dec 6, 1989	"	Kelly Charles			Lewis L. Silstrap	1381	742		Lot 5 pragg E. Godfrey
55635 Dec 11, 1989	"			Regis D	Donald Edward Child	1382	50		Lot 6 + 7 Carter Drive

