

INDIRECT or GRANTEE Index to Deeds — Greenville County, S. C.

REG. U. S. PAT. OFFICE *Chas. McCott* County Indexes Since 1888 An Identifying Trade Mark

Open at Proper Tab according to First Letter or Letters of Name and refer to Buff Sub-index sheet for page reference.

COTT FAMILY NAME INDEX No. 75 © 1949
MADE BY THE COTT INDEX COMPANY, COLUMBUS, OHIO
SOLD BY WALKER, EVANS & COGSWELL CO., CHARLESTON, S.C.

(A)

FILE NUMBER	DATE OF RECORD	GRANTEES FAMILY NAMES	GIVEN NAMES ABCDEFGHIJ	GIVEN NAMES JKLMNO	GIVEN NAMES PQRSTUVWXYZ	GRANTORS	BOOK	PAGE	No. of Acres	BRIEF DESCRIPTION, LOCATION, ETC. (Not Warranted)
116398	Jan. 10, 1975	Hawkins			Inc.	+ New. a gen. pto. Joe E. Enterprises, Inammell Brothers Bldrs	1013	1		Mauldin Lot 73 "Burdett Estd."
116398	Jan. 10, 1975	"			Inc.	+ New. a gen. pto. Joe E. Enterprises, Inammell Brothers Bldrs	1013	2		Mauldin Lot 55 "Burdett Estd."
116567	Jan. 13, 1975	"	Pres. + Sec. of Joe E. Hawkins Ltd. (Rackley - Hawkins Ltd)				1013	93		Certification
"	"	"	Formerly Rackley - Hawkins Ltd.				1013	93		Hawkins, Pres. + Sec. Certification, Joe E.
17249	Jan. 21, 1975	"			Duck, Remobia	Mrs. Elma Duck Fisher et al.	1013	388		lot 15 S.C. Hwy. 290 "C.H. Duck Est." lot 9 White Horse RD Extra also
17268	Jan. 21, 1975	"			Duck Remobia	Earlene Duck, et al.	1013	436		lot 15 S.C. Hwy. 290 "C.H. Duck Est." lot 9 White Horse RD. also
17275	Jan. 21, 1975	"			Duck Remobia	Shelma P. Gordons	1013	457		lot 15 S.C. Hwy. 290 "C.H. Duck Est." lot 9 White Horse RD. Extra. also
17280	Jan. 21, 1975	"			Duck Remobia	Cornell E. Duck	1013	470		lot 15 S.C. Hwy. 290 "C.H. Duck Est." lot 9 White Horse RD. Extra. also
17306	Jan. 22, 1975	"	Charles J.			Stanley L. Coleman	1013	527		Hwy. Bates Tp. Tr. Rest lot 52 West RD. "Coleman"
"	"	"	"			"	"	"		"
"	"	"	"			"	"	"		"
18327	Jan. 1, 1975	"			T. Murrell	Douglas B. Murrell et al.	1014	138		W. Greenville Tp. lot 12 ...
18332	Jan. 1, 1975	"			Duck Remobia	James W. Petty, et al.	1014	200		lot ...
18417	Jan. 1, 1975	"			Duck Remobia	James W. Petty, et al.	1014	200		lot ...
20701	Jan. 1, 1975	"			Duck Remobia	James W. Petty, et al.	1014	200		lot ...
21882	Mar. 24, 1975	"	W. Glenn		et al.	D. C. Wootch Bk. as Tr.	1015	891		W. Greenville Tp. lot 13 E. Park Ave. Carrier

INDIRECT or GRANTEE Index to Deeds — Greenville County, S. C.

(A)

REG. U. S. PAT. OFFICE *Chas McCott* County Indexes Since 1888 An Identifying Trade Mark

Open at Proper Tab according to First Letter or Letters of Name and refer to Buff Sub-Index sheet for page reference.

COTT FAMILY NAME INDEX No. 75 © 1949
MADE BY THE COTT INDEX COMPANY, COLUMBUS, OHIO
SOLD BY WALKER, EVANS & COGSWELL CO., CHARLESTON, S.C.

FILE NUMBER DATE OF RECORD	GRANTEES FAMILY NAMES	GIVEN NAMES ABCDEFGHIJ	GIVEN NAMES JKLMNO	GIVEN NAMES PQRSTUVWXYZ	GRANTORS	BOOK	PAGE	No. of Acres	BRIEF DESCRIPTION, LOCATION, ETC. (Not Warranted)
22683 Apr. 2, 1975	Hawkins	Bobby L.	etal.		J. E. Hart	1016	241		near Trav. Rest lot Poinsett Hwy
22629 Apr. 2, 1975	"		J. Mendel		Alma Jean Wolfe	1016	257		lot "Poinsett View" near "Green Chick Spgs" Tp lot + pt lot 5 North view of Earle
23476 Apr. 12, 1975	"		J. E. Enter., etc.		Oak, etc.	1016	277		Forest lot 5.2" Pine Brook
23786 Apr. 15, 1975	"		Mendel T. etal.		A. Nolan Pittman etal.	1016	821		Great Tp. Pine Strip lot + corner lot "Wilson Hgts."
24037 Apr. 17, 1975	"	Clifton R.			Cornelia C. Hawkins	1016	928	14	near main rd. East, Butler Tp. near "Green Chick Spgs" Tp
24711 Apr. 2, 1975	"		J. E. Enter., etc.		Oak, etc.	1017	231		lot 1.1 "Pine Brook"
24727 Apr. 2, 1975	"	Conrad			W. L. Jones	1017	27		"Pine Brook" lot 1.1 lot 1.1 "Pine Brook"
25563 May 2, 1975	"		J. Mendel		B. Frank Bishop	1017	766		lot "near Green, Butler Tp." lot + corner lot "Brookside"
25562 May 2, 1975	"		J. Mendel		B. Frank Bishop	1017	767		lot "near Green, Butler Tp." lot 1 "Brookside" in "Brookside"
26685 May 16, 1975	"			W. Glenn	Carol B. Bradley	1018	373		Butler Tp. lots 22, 23, 24, 27, 30 + 31
26938 May 14, 1975	"		Eugene, etal. Huffman		W. A. Ashmore etal.	1018	471	1.47	near "Pine Brook" Butler Tp. near "Pine Brook" Butler Tp.
"	"		Cook, etal.		" "	1018	481		
"	"		Foye		" "	1018	481		
27671 May 21, 1975	"		J. E. Enter., etc.		Oak, etc.	1018	848		Forest lot 31 "Pine Brook"
27601 May 21, 1975	"		J. E. Enter., etc.		Oak, etc.	1018	850		Forest lot 75 "Pine Brook"
27608 May 21, 1975	"		" " "		Southland Properties etal.	1018	853		"Loach Hills" lot 153 "Dawnwood" in
27951 May 24, 1975	"	Clifton R.			William L. Simmons etal.	1019	12		near "Pine Brook" Butler Tp. lot 1.2 "Pine Brook" 216

INDIRECT or GRANTEE Index to Deeds — Greenville County, S. C.

3
(B)

REG. U. S. PAT. OFFICE *Chas. M. Calk* County Indexes Since 1888 An Identifying Trade Mark

Open at Proper Tab according to First Letter or Letters of Name and refer to Buff Sub-Index sheet for page reference.

COTT FAMILY NAME INDEX No. 75 © 1949
MADE BY THE COTT INDEX COMPANY, COLUMBUS, OHIO
SOLD BY WALKER, EVANS & COGSWELL CO., CHARLESTON, S.C.

FILE NUMBER DATE OF RECORD	GRANTEES FAMILY NAMES	GIVEN NAMES ABCDEFGHIJ	GIVEN NAMES KLMNO	GIVEN NAMES PQRSTUVWXYZ	GRANTORS	BOOK	PAGE	No. of Acres	BRIEF DESCRIPTION, LOCATION, ETC. (Not Warranted)
27981 May 29, 1975	Hawkins		C. et al. James		Lester B. Culbertson et al.	1019	41		Part Aoto 2 + 3 Roundwood Hill RD. 200 ft. G'ville Tp.
"	"		et al. George R.		" "	1019	41		
28123 Jun 2, 1975	"		Joe E. Enter., Inc.		Roger W. Clemens	1019	134		Jernace Lot 38 Jac. 2 "Pecan
28516 June 4, 1975	"	Emercy M. et al.			William J. Gary et al.	1019	272		Lot 91 Shadel Lane "Super Highway Homeites"
"	"	Ann C. et al.			" "	1019	272		
28719 Jun 5, 1975	"		C. Victoria H.		A. L. J. Enter., Inc.	1019	397	3.58	Mt. Tp. Acc. Harding rd. Paris Mills Village
29225 Jun 11, 1975	"		Ray et al.		Emmie Sue Blakely	1019	650		Lot 7 Blk 18 Judson
29385 June 12, 1975	"		Joe E. Enterprises, Inc.		Gerald W. Balt et al.	1019	714		for sale Agreement of Installment Contract
29376 June 12, 1975	"		Jamie S.		Roger W. Hawkins Cross Carroll G. Hawkins Crawford	1019	741		Chick Sep. Tp near Tanager Inst. Lot 13 "Woodland Hgts"
30214 Jun 20, 1975	"	Eloise	John		Carroll G. Hawkins	1020	143		Lot Crains RD. Highland
30674 June 26, 1975	"		Mandel T.		Robert L. Neeter, Jr.	1020	371		Photo: Neal Tp. Lot 4 Boman RD. "Gibson
135 July 1, 1975	"		Reba H.		A. Benton Hunter et al.	1020	662		Dec. I Lot 16 Old Mill East.
1006 July 11, 1975	"		Joe E. Enter., Inc.		Walter W. Hunter et al.	1021	111		Lot 21 "Forest Hill"
1055 July 11, 1975	"		Joe E. Enter., Inc.		Walter W. Hunter et al.	1021	112		Lot 20 "Forest Hill"
1382 July 16, 1975	"		Joe E. Enter., Inc.		Oak, Inc.	1021	286		Lot 53 "Pine Brook Forest"

INDIRECT or GRANTEE Index to Deeds — Greenville County, S. C.

(B) REG. U. S. PAT. OFFICE *Chas. McCott* County Indexes Since 1888 An Identifying Trade Mark

Open at Proper Tab according to First Letter or Letters of Name and refer to Buff Sub-Index sheet for page reference.

COTT FAMILY NAME INDEX No. 75 © 1949
MADE BY THE COTT INDEX COMPANY, COLUMBUS, OHIO
SOLD BY WALKER, EVANS & COGSWELL CO., CHARLESTON, S.C.

FILE NUMBER DATE OF RECORD	GRANTEES FAMILY NAMES	GIVEN NAMES ABCDEFGHIJ	GIVEN NAMES JKLMNO	GIVEN NAMES PQRSTUVWXYZ	GRANTORS	BOOK	PAGE	No. of Acres	BRIEF DESCRIPTION, LOCATION, ETC. (Not Warranted)
1680 July 21, 1911	Hawkins			etd. W. Dennis	W. Dennis	1021	x		lots 13 + 20
"	"			etd. Dennis	"	1021	2xw		"
2800 July 31, 1915	"		March	Pradma	Kala J. Lee + Rev. a gm. pts.	1022	92		lot 2 "Queen Note" pt. lot 1 Juliana St. Also pt.
5498 Aug 27, 1915	"		Joe E.	Enter, Inc.	Torremell Brothers	1023	241		lots Mauldin lot 93 Burslett
5654 Aug 29, 1915	"	Gary A		etd. Haman	Edward H. Blackwite	1023	395		"Laqueena Park" lot 183 Narrimaton Ave.
7373 Sept 13, 1915	"	Gregory		+ Theresa M.	Joe J. Howory + Urban	1023	457		lot 4 Staunton Bridge "Sun Soul Note"
7417 Sept 13, 1915	"	Charles		+ Toni M.	James E. Cooper etd.	1024	387		lot 13 + Callahan Ave. forest
7417 Sept 22, 1915	"		Joe E.	Enter, Inc.	Oak, Inc.	1024	526		lot 82 Pine Brook forest
7417 Sept 22, 1915	"		Joe E.	Enter, Inc.	Oak, Inc.	1024	528		lot 94 Pine Brook
8122 Sept 26, 1915	"	Billy C.		etd. Dorona G.	William M. Dickson + Orna D. Hays	1024	814		lot 4 Cor. King St. + Jumison St. "Whitview" Note "xville Tp.
8756 Oct 1, 1915	"		William C.	Charles Bruce McNeil etd.	"	1024	814		"Rollingwood" Dille lot 23 Greenhill Dr.,
9607 Oct 9, 1915	"		Joe E.	Enterpris, Inc.	Oak, Inc.	1025	581		lot 67 Pine Brook forest
9607 Oct 9, 1915	"		Joe E.	Enterpris, Inc.	Oak, Inc.	1025	579		lot 51 Pine Brook forest
10741 Oct 24, 1915	"		Lennie H.	etd.	"	1025	579		"

INDIRECT or GRANTEE Index to Deeds — Greenville County, S. C.

REG. U. S. PAT. OFFICE *Chas McCott* County Indexes Since 1888 An Identifying Trade Mark

Open at Proper Tab according to First Letter or Letters of Name and refer to Buff Sub-Index sheet for page reference.

COTT FAMILY NAME INDEX No. 75 © 1949
MADE BY THE COTT INDEX COMPANY, COLUMBUS, OHIO
SOLD BY WALKER, EVANS & COGSWELL CO., CHARLESTON, S.C.

3
(C)

FILE NUMBER DATE OF RECORD	GRANTEES FAMILY NAMES	GIVEN NAMES ABCDEFGHIJ	GIVEN NAMES KLMNO	GIVEN NAMES PQRSTUVWXYZ	GRANTORS	BOOK	PAGE	No. of Acres	BRIEF DESCRIPTION, LOCATION, ETC. (Not Warranted)
11605 Oct. 31, 1975	Hawkins	Clifton			Harrison Kendrick ^{et al.}	1026	601		Lot 4 & 5 West Rd. Chick Spring, near Chick Spring Tp.
12214 Nov. 7, 1975	"			T. J.	Dr. T. Hawkins	1026	922		lots 12, 13-A, 16 & 16-A Prop.
12453 Nov. 10, 1975	"			Joe E. Enterprises, Inc.	Oak, Inc.	1027	44		Lot 68 "Pine Brook Forest"
12658 Nov. 12, 1975	"			Meredith	David K. Hughes ^{et al.}	1027	238		"Western" side Austin Lot 153 Bentonsville Sh. Rec. II
12701 Nov. 13, 1975	"	Franklin			William M. Dickson ^{et al.}	1027	378		original see deed of 10/24 pg. 808 jurisdiction of Board of title
13530 Nov. 21, 1975	"	Harold R.		R. Margaret	Marcelle P. Kennedy	1027	547		Lot 4 in West side of J. Jones RD. Bates Tp.
14552 Dec. 4, 1975	"			Mary J.	Grady Hawkins	1028	104		Lot 11.1 Ace. Hawkins
15037 Dec. 10, 1975	"			Meredith T.	Thomas G. Smith, Jr. ^{et al.}	1028	418		Chick Spring Tp. Prop. Lot 41 Belmont Acres.
15423 Dec. 15, 1975	"			Joe E. Enterprises, Inc.	Oak, Inc.	1028	725		Lot 112 Pine Brook Forest
15423 Dec. 15, 1975	"			Joe E. Enterprises, Inc.	Oak, Inc.	1028	727		Lot 91 Pine Brook Forest
17219 Jan. 6, 1976	"	Nerbert			Charles G. Boone, ^{et al.}	1029	829		Potomac Ave. Harrie Whitworth lots 26 + 29 + pt. lots 25 + 30 RD.
17387 Jan. 8, 1976	"			Jo-Anon	Charles A. Hawkins ^{et al.}	1029	910		Lot 2.12 Ace. Mt. Creek
17386 Jan. 8, 1976	"			James J.	Jo-Anon Hawkins ^{et al.}	1029	911		Lot 14.66 Ace. Recreation RD. Mt. Creek RD.
17385 Jan. 8, 1976	"	Charles A.			James J. Hawkins ^{et al.}	1029	912		Lot 9.87 Ace. + 4.79 Ace.
17862 Jan. 12, 1976	"	Cornelia C.			Allie M. Coleman ^{et al.}	1030	117	2.29	Ace. Hawkins RD.
18541 Jan. 22, 1976	"			P. Margaret	Patricia Ann Hawkins	1030	471		West. lot 124 J. Jones

INDIRECT or GRANTEE Index to Deeds — Greenville County, S. C.

3
(C)

REG. U. S. PAT. OFFICE *Chas McCott* County Indexes Since 1888 An Identifying Trade Mark

Open at Proper Tab according to First Letter or Letters of Name and refer to Buff Sub-Index sheet for page reference.

COTT FAMILY NAME INDEX No. 75 © 1949
MADE BY THE COTT INDEX COMPANY, COLUMBUS, OHIO
SOLD BY WALKER, EVANS & COGSWELL CO., CHARLESTON, S.C.

FILE NUMBER DATE OF RECORD	GRANTEES FAMILY NAMES	GIVEN NAMES ABCDEFGHIJ	GIVEN NAMES KLMNO	GIVEN NAMES PQRSTUWXYZ	GRANTORS	BOOK	PAGE	No. of Acres	BRIEF DESCRIPTION, LOCATION, ETC. (Not Warranted)
18944 Jan. 26, 1976	Hawkins			Joe, Enterprises	Oak, some	1030	531		Tract 71 Pine Branch
19074 Jan. 28, 1976	"			Mendel T.	George J. Enagier	1030	744		Tract 15 Lorraine Dr. "Meadowbrook"
19166 Jan. 28, 1976	"			William D.	Agostoude R. Holmes	1030	790		Tract 7 "Medical Ct."
20400 Feb. 11, 1976	"			Ray	Roger Dale Foubert et al.	1031	530		Mills Village Tract 7 Blk 10 Judson
20662 Feb. 12, 1976	"	Altie B.		et al.	Charlie G. Wolfe	1031	607	1/2	State Hwy. 14 Nightland Tp Jesse Rutherford Rd. snw
21319 Feb. 23, 1976	"			Joe, Enterprises	Oak, some	1031	949		Tract 90 "Pine Branch Street" + "Jesse Dr. Sunset Mills"
21641 Feb. 23, 1976	"			Kathleen	William D. Hawkins	1032	151		1/2 Tract 70 + 71 Sunset Dr
22332 Mar. 4, 1976	"	Billy C.			W. H. Van Hollen	1032	514		Linda Lynn Bates sq. Tract 1 Lake Rd. (Long Rd.)
23150 Mar. 12, 1976	"			Mendel T.	George W. Vaughan	1032	923		Tract 4 + 5 Cannon Rd.
23536 Mar. 17, 1976	"			Joe, Entorp	Oak, some	1033	173		Tract 87 "Pine Branch" Release of interest
24783 Mar. 21, 1976	"			Wallace	Reba H. Hawkins	1033	311		Bill of Sale and
25111 Mar. 21, 1976	"				Oak, some	1033	173		Tract 87 "Pine Branch"
25234 Mar. 21, 1976	"				W. H. Van Hollen	1033	514		Tract 4 + 5 Cannon Rd.
25319 Mar. 21, 1976	"				Oak, some	1033	173		Tract 87 "Pine Branch"
25400 Mar. 21, 1976	"				W. H. Van Hollen	1033	514		Tract 4 + 5 Cannon Rd.
25500 Mar. 21, 1976	"				Oak, some	1033	173		Tract 87 "Pine Branch"
25600 Mar. 21, 1976	"				W. H. Van Hollen	1033	514		Tract 4 + 5 Cannon Rd.
25700 Mar. 21, 1976	"				Oak, some	1033	173		Tract 87 "Pine Branch"
25800 Mar. 21, 1976	"				W. H. Van Hollen	1033	514		Tract 4 + 5 Cannon Rd.
25900 Mar. 21, 1976	"				Oak, some	1033	173		Tract 87 "Pine Branch"
26000 Mar. 21, 1976	"				W. H. Van Hollen	1033	514		Tract 4 + 5 Cannon Rd.

INDIRECT or GRANTEE Index to Deeds — Greenville County, S. C.

REG. U. S. PAT. OFFICE *Chas. M. Cotts* County Indexes Since 1888
An Identifying Trade Mark

Open at Proper Tab according to First Letter or Letters of Name and refer to Buff Sub-Index sheet for page reference.

COTT FAMILY NAME INDEX No. 75 © 1949
MADE BY THE COTT INDEX COMPANY, COLUMBUS, OHIO
SOLD BY WALKER, EVANS & COGSWELL CO., CHARLESTON, S.C.


()

FILE NUMBER DATE OF RECORD	GRANTEES FAMILY NAMES	GIVEN NAMES ABCDEFGHIJ	GIVEN NAMES KLMN	GIVEN NAMES OPQRSTUVWXYZ	GRANTORS	BOOK	PAGE	No. of Acres	BRIEF DESCRIPTION, LOCATION, ETC. (Not Warranted)
11 21									
29835 May 19, 1976	"	Frank J.	etal.		Dwain R. Hawkins	1036	517	1.66	Acres tract Palmett Hwy.
"	"	Beverly J.	etal.		" "	1036	517		
30909 May 28, 1976	"			Reba	Michael H. Hawkins ^{etal.}	1037	81	119	Acres. Saluda Tp.
30911 May 28, 1976	"			Reba	Michael H. Hawkins	1037	79	13.75	20.17 Acres (U.S. Hwy. 25) Palmett Mt. Tp. Acres Palmett Hwy. U.S. 25 + 276
30908 May 28, 1976	"			Reba H.	Wallace H. Hawkins	1037	82		25 + 276 Acres. R/W U.S. Hwy.
30953 May 28, 1976	"			Joe E. Enterp.	Dak. acre	1037	99		Lot 10 Pine Brook Forest
31204 June 1, 1976	"			Joe E. Enterp.	Dak. acre	1037	249		Lot 111 Pine Brook Forest
31345 June 2, 1976	"			Reba H.	Rebecca H. Smith	1037	318		"Ellettsville Acres" Lot 28 Logans Run
1052 July 12, 1976	"	Martha + E. Thomas		Frank + E. Womersley	Co. acre	1039	467		Acres Palmetto Terrace Pt. Lots 75 + 76 Empire
1617 July 16, 1976	"	James + M. Shelley		Shelley + J. A. Shelley	Patty H. Pedern	1039	745		"Woodfield" Lot 4 Woodmont Lane
321 July 21, 1976	"			W. James	John + M. James	1040	223		Lot 16 Woodmont Lane
3948 Aug. 10, 1976	"	Harvey	etal.		Ronald Earl Batoon ^{etal.}	1041	14	}	Tax 1 County Ad. "Mt. Zion" Acres "Baton 2p."
"	"	Barbara	Jean Batoon	etal.	" " "	1041	14		
4919 Aug. 20, 1976	"	Imrie Mae			Opady Hawkins ^{etal.}	1041	532		Acres. Lot Palmett Tp.
5922 Aug. 30, 1976	"			Joe E. Enterp.	Dak. acre	1042	81		Lot 47 Pine Brook Forest

INDIRECT or GRANTEE Index to Deeds — Greenville County, S. C.

3
(D)

REG. U. S. PAT. OFFICE *Chas McCott* County Indexes Since 1888 An Identifying Trade Mark

 Open at Proper Tab according to First Letter or Letters of Name and refer to Buff Sub-Index sheet for page reference.

COTT FAMILY NAME INDEX No. 75 © 1949
MADE BY THE COTT INDEX COMPANY, COLUMBUS, OHIO
SOLD BY WALKER, EVANS & COGSWELL CO., CHARLESTON, S. C.

FILE NUMBER DATE OF RECORD	GRANTEES FAMILY NAMES	GIVEN NAMES ABCDEFGHIJ	GIVEN NAMES JKLMNO	GIVEN NAMES PQRSTUVWXYZ	GRANTORS	BOOK	PAGE	No. of Acres	BRIEF DESCRIPTION, LOCATION, ETC. (Not Warranted)
6044 Aug. 31, 1976	Hawkins	Bessy D. et al.			Benny A. Wade et al.	1042	161		Lot 11 E. Indian and "Seven Oaks."
"	"	Colleran			" "	1042	161		
7936 Sept. 21, 1976	"		Joe E. Enterprises Inc.		Jerry W. Wilson, et al	1043	249		Right Hand Est. lot 11 E. Belvedere Rd.
8446 Sept. 27, 1976	"		Ray		Shirley T. Bennett	1043	338		Lot 6 + 7 Prosperity
9017 Oct. 1, 1976	"		Joe E. Enterprises Inc.		Oak, Inc.	1043	898		lot 24 Pine Brook
9817 Oct. 7, 1976	"	George J.			Susan R. Hawkins	1044	302		lot Hawkins Ct.
9816 Oct. 8, 1976	"	J. Letcher			Susan R. Hawkins	1044	310		lot Hawkins Ct.
"	"	B. et al.			" "	1044	310		
"	"	Ogrynell			" "	1044	310		
9896 Oct. 11, 1976	"		Hinda C. + Gordon		C. Wilson Rowh, Jr et al.	1044	366		lot 3 Hwy. 126
10341 Oct. 14, 1976	"	Cecil T.			Gene Diet.	1044	611		Right of way St. Airport Village farm
11834 Oct. 21, 1976	"	Dixie P.			Gene Diet.	1045	320		lots 814 + 82 unnamed forest
12883 Nov. 9, 1976	"		Joe E. Enterprises Inc.		Oak, Inc.	1045	887		lot 114 Pine Brook forest.
13378 Nov. 15, 1976	"		Joe Enterprises Inc.		Oak, Inc.	1046	129		lot 116 Pine Brook
14364 Nov. 24, 1976	"	Fred			Charles Fred Hawkins	1046	811		Ch. Ret. Casan' Mal Rd. / Bets 2p lots 66, 67 + 70 N. S. Hwy. 276
15243 Nov. 21, 1976	"		Joe E. Enterprises Inc.		Oak, Inc.	1046	919		orig. deed rec'd 1030 pg. 659 lot 90 "Pine Brook" forest for
16236 Dec. 21, 1976	"	George			George D. Hawkins	1048	260		Power of Atty

INDIRECT or GRANTEE Index to Deeds — Greenville County, S. C.

REG. U. S. PAT. OFFICE *Chas. McCall* County Indexes Since 1888 An Identifying Trade Mark

Open at Proper Tab according to First Letter or Letters of Name and refer to Buff Sub-Index sheet for page reference.

COTT FAMILY NAME INDEX No. 75 © 1949
MADE BY THE COTT INDEX COMPANY, COLUMBUS, OHIO
SOLD BY WALKER, EVANS & COGSWELL CO., CHARLESTON, S.C.

(2)

FILE NUMBER DATE OF RECORD	GRANTEES FAMILY NAMES	GIVEN NAMES ABCDEFGHIJ	GIVEN NAMES JKLMNO	GIVEN NAMES PQRSTUVWXYZ	GRANTORS	BOOK	PAGE	No. of Acres	BRIEF DESCRIPTION, LOCATION, ETC. (Not Warranted)
16791 Dec. 22, 1976	Hawkins	George D			Ellison Hines Threatt	1048	278		Grille Tp. Lot 16 E. Bath St.
17983 Jan. 5, 1977	"			Ruby M	W. Glenn Hawkins	1049	166		"Northside Gardens" Lot 70 Primrose Lane Creek Dr. Forester Woods Sec. III
18057 Jan. 6, 1977	"			William G	Vann A. Rollins et al	1049	196		Lot 157 on Hamby Dr. + Childers
18075 Jan. 7, 1977	"			Joe E. Enterprises	Dak. One	1049	323		Lot 58 Pine Brook Forest
18276 Jan. 7, 1977	"			Joe E. Enterprises	Dak. One	1049	325		Lot 57 Pine Brook Forest "Mountain Shadows"
18573 Jan. 11, 1977	"			Joe E. Enterprises et al	Jed O. Martin et al.	1049	531		Lot 23 Broomfield Dr.
19357 Jan. 20, 1977	"	Eddie D.	Mark A.	Jory C.	James E. Bayne	1049	917	143	aco. Daluda Sp.
" "	"	"	"	Randolph et al	" "	1049	917		
" "	"	"	"	Timothy H et al	" "	1049	917		
" "	"	"	"	Jeddy J et al	" "	1049	917		
19722 Jan. 26, 1977	"			Ruby M.	as co. Exec. Jack D. Parker et al	1050	91		Grille Tp. Lot Super Hwy 29 Pine view Dr. 2. West Lot on Duncan Dr. &
21820 Jul. 17, 1977	"	Bobby L.			Frances B. Gentile	1051	210		
22395 Feb. 24, 1977	"	George Alan et al.			Rex E. Hawkins	1051	576	0.95	Aco Bates Tp. also Rlw for driveway
"	"	Betty J et al.			" "	1051	576		
23243 Mar. 4, 1977	"	Gladys Taylor et al.			W. E. Taylor	1052	112		Grille Tp. Lot 1 Buncombe Rd. Blk. A
25213 Mar. 24, 1977	"	Harold & Margaret R.			Rex E. Hawkins	1053	297	0.91	Aco. Bates Tp. with Rlw

INDIRECT or GRANTEE Index to Deeds — Greenville County, S. C.

3

(8)

REG. U. S. PAT OFFICE *Chas. M. Cotts* County Indexes Since 1888 An Identifying Trade Mark

 Open at Proper Tab according to First Letter or Letters of Name and refer to Buff Sub-Index sheet for page reference.

COTT FAMILY NAME INDEX No. 75 © 1949
MADE BY THE COTT INDEX COMPANY, COLUMBUS, OHIO
SOLD BY WALKER, EVANS & COGSWELL CO., CHARLESTON, S.C.

FILE NUMBER DATE OF RECORD	GRANTEES FAMILY NAMES	GIVEN NAMES ABCDEFGHIJ	GIVEN NAMES JKLMNO	GIVEN NAMES PQRSTUVWXYZ	GRANTORS	BOOK	PAGE	No. of Acres	BRIEF DESCRIPTION, LOCATION, ETC. (Not Warranted)
26238 Apr. 1, 1977	Hawkins			etal.	Gordon E. Mann	1053	905	3	Ac. Hindman Rd.
"	"			etal.	" "	1053	905		
27023 Apr. 8, 1977	"	Bobby S.			D. E. Hart	1054	399		Hwy. In. Rest Lots 2, 3 & 4 Poinsett
27376 Apr. 13, 1977	"	C. J.		etal.	Harold G. Cunningham	1054	535	}	Lot 237 Seventh Ave 'Poe Mill Village' Sec I
"	"	Bobby Sue		etal.	" "	1054	535		
27376 Apr. 13, 1977	"	C. J.		etal.	Harold G. Cunningham	1054	536		
"	"	Bobby Sue		etal.	" "	1054	536		Lot 104 Sixth St. Judson Mills Village Sec. III Greenville Tp.
27977 Apr. 19, 1977	"			Virginia C.	Violet J. Callaway	1054	889	2	Ac. dirt rd. Saluda Tp Coto Saluda Tp.
28316 Apr. 21, 1977	"	Doris R.	+	Thomas	Douglas M. Raines	1055	74		Lot 3 "Woodwin Bridge"
30072 May 6, 1977	"	Daniel		etal.	Gordon E. Mann	1056	105	3	Ac. Hindman Rd.
"	"	Douglas		etal.	" "	1056	105		
31975 May 23, 1977	"	Pamela B.			Formerly Lucy Bell Lucy Bell Williams	1056	105		Re-Record
"	"	Nary A. et al			" "	1057	109		Re-Record
"	"				" "	1057	109		Book 1055 pg. 37
32489 May 21, 1977	"			Marvin & Jona C.	Johnny S. Hawley	1057	397		Corrctd. Sub. Lot 11. Main St. Greenville Tp. for orig. rec'd Book 1055 pg. 37
32508 May 26, 1977	"			Meredith	An. Dennis M. Merritt Bank of Greenville Co. S.C.	1058	66		Book 1055 pg. 37 Lot 11. Miller St

INDIRECT or GRANTEE Index to Deeds — Greenville County, S. C.

REG. U. S. PAT. OFFICE *Chas. M. Cott* County Indexes Since 1888 An Identifying Trade Mark

Open at Proper Tab according to First Letter or Letters of Name and refer to Buff Sub-Index sheet for page reference.

COTT FAMILY NAME INDEX No. 75 © 1949
MADE BY THE COTT INDEX COMPANY, COLUMBUS, OHIO
SOLD BY WALKER, EVANS & COGSWELL CO., CHARLESTON, S.C.

(7)


FILE NUMBER	GRANTEES	GIVEN NAMES	GIVEN NAMES	GIVEN NAMES	GRANTORS	BOOK	PAGE	No. of Acres	BRIEF DESCRIPTION, LOCATION, ETC. (Not Warranted)
DATE OF RECORD	FAMILY NAMES	ABCDEFGHIJ	IJKLMNO	PQRSTUVWXYZ					
34792 June 16, 1977	Hawkins		John H.	etal.	Harold B. Summey	1058	670		Lots 130 & 131 Weydale Dr C Churchill Ave Pedemont Exd.
"	"		Janice H.	etal.	"	1058	670		
35396 June 21, 1977	"		Mary C.		Douglas A. Hawkins, Jr.	1059	17		Road Lot 15 Old Dunham Bridge
959 July 11, 1977	"				Robert L. Carlou S. Hawkins	1060	264		"Cheney Pkts" Lot 28, Dogwood Lane
1111 July 12, 1977	"		Mary C.		Douglas A. Hawkins, Jr.	1060	348		Rd. Lot 15 Old Dunham Bridge
1457 July 14, 1977	"				Ray D. Bieder Monte of America, Inc.	1060	555		10 Tracts
2975 July 28, 1977	"				Wallace H. Kathleen D. Nix, et al	1061	345		Agreement
2986 Jul 28, 1977	"				Wallace H. Kathleen D. Nix, et al	1061	351		35 ac. Buncombe Rd. Also 19 ac. Bates Tp. Also pt. tract 2-1-15/100 ac. Sess part
"	"				"	1061	351		
2985 Jul 28, 1977	"				Wallace H. Winatons D. Cox	1061	353	20.09	ac. County Rd. Bates Tp.
3394 Aug 1, 1977	"		Joe E.		Designs Builders, Inc.	1061	614		Dist. Pt. lot 87 Lockwood Ave. "Elliott Acres, also pt. lot 20 also lot 10 "Shamrock Acres"
"	"		"		"	1061	614		
3468 Aug 2, 1977	"		Mary J.	Ronald F.	A/K/A Douglas Woodrow Copeland Douglas W. Copeland	1061	664		lot 12 Chick Springs Tp. Near Shear Lot 7 National Hwy. 29 Also Mary W. Pinnett lot 3 Chick Springs Tp.
3896 Aug 5, 1977	"		Mary J.	Ronald F.	A/K/A Douglas Woodrow Copeland Douglas W. Copeland	1061	904		
"	"		"	"	"	1061	904		Correction Deed, lot 3 National for Orig or deed Bk. 1061 pg. 664
4546 Aug 10, 1977	"		John R.		R.M. Hawkins	1062	257	1.00	ac. Kellys Mill Rd. Bates Tp

INDIRECT or GRANTEE Index to Deeds — Greenville County, S. C.

3

(F)

REG. U. S. PAT. OFFICE *Chas. M. Cott* County Indexes Since 1888 An Identifying Trade Mark

 Open at Proper Tab according to First Letter or Letters of Name and refer to Buff Sub-Index sheet for page reference.

COTT FAMILY NAME INDEX No. 75 © 1949
MADE BY THE COTT INDEX COMPANY, COLUMBUS, OHIO
SOLD BY WALKER, EVANS & COGSWELL CO., CHARLESTON, S.C.

FILE NUMBER DATE OF RECORD	GRANTEES FAMILY NAMES	GIVEN NAMES ABCDEFGHIJ	GIVEN NAMES JKLMNO	GIVEN NAMES PQRSTUVWXYZ	GRANTORS	BOOK	PAGE	No. of Acres	BRIEF DESCRIPTION, LOCATION, ETC. (Not Warranted)
7514 Sept. 6, 1977	Hawkins			R. Earnest	Paul Hunt, et al Indiv. + Admin.	1064	199		Mt. Rd. Near Tr. Post Tract 1=1.69 Acc. Tubbs
9419 Sept. 23, 1977	"			John H. et al	Marion W. Fore, Jr.	1065	353		Lot 129 - Piedmont East.
" "	"			Janice H.	" "	1065	353		
10031 Sept. 28, 1977	"			Ray D.	Elizabeth S. Gasper	1065	766		Plantation "Austin Tp. Lot 17 Bethel Rd. "Holly Tree Rd.
9997 Sept. 28, 1977	"			W. Glenn	Paul Hunt, et al (For mrs. Gladys Taylor Thigley)	1065	730		Tracts 2 + 2-A, Tubbs Mtn. "Dunk oak"
10262 Sept. 30, 1977	"			Lucille S. D. + Robert S.	Gladys Taylor Batson	1065	928		Lot 103-B Saunders Hill Rd.
10227 Sept. 30, 1977	"			Arvelene John E.	Berry A. Owen, et al	1065	973		Lot 29 Woodcliff Ct. "Woodcliff"
10614 Oct. 4, 1977	"			Gonnie H. Michael A.	Builder's + Developers, Inc.	1066	143		Lot 33 Pine Tree, S.ville R/W driveway, egress + egress. Also water rights
10667 Oct. 4, 1977	"			Doris R. +	Thomas S. Malcolm M. Manning	1066	157	3.9	Acc. dist. Rd. Columbus Tp.
12276 Oct. 19, 1977	"			Doris R. +	Thomas S. Malcolm M. Manning	1067	29	7.53	Acc. Devils Fork Creek
12886 Oct. 26, 1977	"			Bobby + Joe, et al	W. Walter Coleman	1067	328	1.17	Acc. Near Tr. Post
" "	"			Billy, et al	" "	1067	328		
12885 Oct. 26, 1977	"			Bobby + Joe, et al	Cornelia G. Hawkins	1067	329	1.66	Acc. also int. 0.62 Acc. Near Tr. Post
" "	"			Billy, et al	" "	1067	329		
12887 Oct. 26, 1977	"			Bobby + Joe, et al	W. Walter Coleman	1067	331		Lot 0.62 Acc.
" "	"			Billy, et al	" "	1067	331		

INDIRECT or GRANTEE Index to Deeds — Greenville County, S. C.

REG. U. S. PAT. OFFICE *Chas McCott* County Indexes Since 1888 An Identifying Trade Mark

Open at Proper Tab according to First Letter or Letters of Name and refer to Buff Sub-Index sheet for page reference.

COTT FAMILY NAME INDEX No. 75 © 1949
MADE BY THE COTT INDEX COMPANY, COLUMBUS, OHIO
SOLD BY WALKER, EVANS & COGSWELL CO., CHARLESTON, S.C.

(G)


FILE NUMBER	GRANTEES	GIVEN NAMES	GIVEN NAMES	GIVEN NAMES	GRANTORS	BOOK	PAGE	No. of Acres	BRIEF DESCRIPTION, LOCATION, ETC. (Not Warranted)
DATE OF RECORD	FAMILY NAMES	ABCDEFGHIJ	IJKLMNOP	QRSTUVWXYZ					
16073 Nov. 23, 1977	Hawkins	Dianne			Robert E. Bruce	1068	956		Lat County Rd. "Mountain View"
16123 Nov. 23, 1977	"	Barbara D.			Ray Howard Stovall, et al	1069	34		Rd. "Lower Gate" Sec. B-1 Pt. lot 366, pt. lot 370 Wembley Rd.
17176 Dec. 5, 1977	"		Pynn R. *	Phillip A.	Grady S. Stratton, et al	1069	624		Rd. Lot 11 = 2.64 Acs. - State Park
19692 Dec. 30, 1977	"	Betty D.		Patrick B.	N. Dean Davidson	1071	70	2.51	Ac. U.S. Hwy. 25
21605 Jan. 20, 1978	"				Phyllis W. Maude G. Walls	1072	270	12.92	Ac. Duber Rd. Chick Springs Bates Tp.
22396 Jan. 30, 1978	"				Regina G. John R. Hawkins	1072	772		lot. 1.00 Acs. Kellys Mill Rd.
24680 Feb. 21, 1978	"		J. H.		R. M. Hawkins	1074	13		lot. 7.8 Acs. Bates Tp.
24679 Feb. 21, 1978	"				R. M. J. H. Hawkins	1074	14		lot. 7.6 Acs. Bates Tp.
24678 Feb. 21, 1978	"		John R. *	Regina G.	J. H. Hawkins	1074	21		Bates Tp. lot. 1.00 Acs. Kellys Mill Rd.
25937 Mar. 6, 1978	"	Helen			Kenneth S. Muller	1074	804		Std. Power of Atty.
26385 Mar. 9, 1978	"	Carole I.		Serry J.	Robert L. Hester III	1075	37		Lot 20 Jubbe mtn. Rd.
26474 Mar. 10, 1978	"		Margaret B.		Allan R. Hawkins, Jr.	1075	114	6.29	acs. Ridge Rd. near Green "Ponder Rosa"
26774 Mar. 14, 1978	"		Mendel T.		James H. Byrd, Jr.	1075	251		Lot 10 Becky Wilson Rd.
27122 Mar. 16, 1978	"		Joe D.		Bobby L. Hawkins In Her Pts.	1075	397		Lot 2 Elizabeth Cirale
28914 Mar. 31, 1978	"	Annie et al			Poinsett Properties et al	1076	300		Agreement
"	"	Grady et al			" " "	1076	300		

INDIRECT or GRANTEE Index to Deeds — Greenville County, S. C.

3

(G)

REG. U. S. PAT. OFFICE *Chas McCott* County Indexes Since 1888 An Identifying Trade Mark

 Open at Proper Tab according to First Letter or Letters of Name and refer to Buff Sub-Index sheet for page reference.

COTT FAMILY NAME INDEX No. 75 © 1949
MADE BY THE COTT INDEX COMPANY, COLUMBUS, OHIO
SOLD BY WALKER, EVANS & COGSWELL CO., CHARLESTON, S.C.

FILE NUMBER DATE OF RECORD	GRANTEES FAMILY NAMES	GIVEN NAMES ABCDEFGHIJ	GIVEN NAMES JKLMNO	GIVEN NAMES PQRSTUVWXYZ	GRANTORS	BOOK	PAGE	No. of Acres	BRIEF DESCRIPTION, LOCATION, ETC. (Not Warranted)
29256 Apr. 4, 1978	Hawkins	Charles H. +		Patricia A.	Paul Hunt, et al	1076	509	3.33	+ Bowers Rd. Ces. Jubbs Mt. Rd. Morrison Dr.
31355 Apr. 24, 1978	"		Nancy L.		Robert H. Hawkins	1077	592		Spgs. Tp. Int. Lots 22 + 24 Snow St., Greer, Chick
32197 Apr. 28, 1978	"	Eugenia B. +	J. Harold		James D. Turner, et al	1078	130		Lot 231 Vine Hill Rd. "Pine Forest"
34886 May 23, 1978	"			et al Rae E.	Nov 1/2 1/2 Sybil Melton Wyatt Sybil Melton	1079	697	}	Lot 23 Cumberland Ave. "Fair Hgt. "Blk #
"	"			et al Vickie Hail	" "	1079	697		
35229 May 25, 1978	"	Edward B. +	Linda Jones		M. R. Long, et al	1079	816		Dunklin Tp. Part lot 1 = 2.00 Ces. Hillside Rd.
35991 June 1, 1978	"		Kay O.		Joe Hawkins	1080	226		Int. lot 2 Elizabeth Cir.
38878 June 26, 1978	"			et al W. Glenn,	John W. Buswell, et al	1081	915		Lot 189 "Del Norte Exts." Sec II
39185 June 28, 1978	"			Judy, et al	Florence S. Brothers	1082	90		Lot 9 Charlotte St. + Highland Ave.
511 July 6, 1978	"	cancelled <i>By court order</i> # 69212		et al William S	Floyd J. Driffin, et al	1082	633		Agreement Tp.
567 July 7, 1978	"		Mendel T.		David W. Garner, et al	1082	638		Lot 6 Hammond Ave. Greer, Chick Springs O'Neal Tp.
1173 July 13, 1978	"		Mendel T.		LeRoy J. Crowley, et al	1083	42		Lots 39 + 40A = 0.73 Acres Lee Cir Cleveland Tp.
1652 July 17, 1978	"			et al Wallace H.	Twenty - First Century	1083	284		Send for title - 2 tracts Property Regime
1498 July 14, 1978	"	Eugenia P. +	J. Harold		David Leon Vassery, et al	1083	189		Unit #115 The Highlands Hoag
3762 Aug 2, 1978	"			et al Thomas F.	Builders + Developers, Inc.	1084	604	}	Lot 647 Westwood Sec VI Drille
"	"			et al Prudence R.	" "	1084	604		

INDIRECT or GRANTEE Index to Real Estate Deeds -- Greenville County, S. C.

Open at Proper Tab according to First Letter or Letters of Name and refer to Buff Sub-Index sheet for page reference.

KEYS PRINTING CO., GREENVILLE, S. C.

H

FILE NUMBER	DATE OF RECORD	GRANTEES FAMILY NAMES	GIVEN NAMES ABCDEFGH	GIVEN NAMES IJKLMNO	GIVEN NAMES PQRSTUWXYZ	GRANTORS	BOOK	PAGE	NO. OF ACRES	BRIEF DESCRIPTION, LOCATION, ETC. (NOT WARRANTED)
4583	Aug. 11, 1978	Hawkins	Charles			Affairs Administrator of Veterans	1085	111		Terrace Lot 3 Calverline Ave. Hillside
6818	Aug. 30, 1978	"			Wallace H.	Joseph E. Shaw, Jr.	1086	461	1.3	pt. lot 86 Calverline Tp. Also prop. Fisher Acc. U.S. Hwy. 276 (Green Hwy.) Also
10365	Oct. 2, 1978	"	Audrey W.			Charles R. Yates	1089	55		Lot 7 St. Marks Rd. Chicko Spgs. Tp.
10515	Oct. 3, 1978	"		Jones Jeanette		Lennis Hawkins	1089	111		Int. Pt. lot 7 Frank St.
11469	Oct. 11, 1978	"			W. Glenn	Donnie Lee Frost	1089	712		Lot 48 Keith Dr.
11468	Oct. 11, 1978	"	Glenn Orlan			W. Glenn Hawkins	1089	713		Lot 48 Keith Dr.
11525	Oct. 11, 1978	"		Kathy B. + Richard J.		Elmer S. Wilson	1089	746		Lot 2 Bellon St. Green Chicko Spgs. Tp.
14800	Nov. 13, 1978	"		Kay O.		Joe O. Hawkins	1091	698		Int. lot 2 Elizabeth Cir.
15023	Nov. 14, 1978	"		Keith W.		T. Hoyt Bagwell	1091	843		Lot 2 + pt. lots 1 + 3 Cox St. Sniller Forest
15152	Nov. 15, 1978	"	H. Edmond + Kathryn M.			William J. Adams et al	1091	922		Lot 147 Robin Hood Rd. "Shawwood Warehouse Dr.
16490	Nov. 29, 1978	"			W. Glenn et al	J. C. Natl Bank, as Exec + Tr.	1092	701		Tract 1 = 1.22 Acs. + Tract 2 = 3.73 Acs
17350	Dec. 7, 1978	"	Betty Jo.		J. Tommy Lee	Richard W. Locke, et al	1093	338		Pt. lot 15 McColton No II
18148	Dec. 15, 1978	"	De Witt, Jr. et al			J. Guy Cothran	1093	771	8.77	Acs. + 0.84 Acs Oak Hill Rd.
	"	"	Benjamin Kay Hodfrey, et al			" " "	1093	771		
	"	"	Qualyjn							
19013	Dec. 22, 1978	"	Orlan H.			George C. Wilson	1094	284		Lot Lloyd St.
19748	Jan. 3, 1979	"		a 2.6. Hen. Pts.	Properties	Bonnie A. Osborne	1094	731		Lot Holiday Rd. O'Neal Tp.

INDIRECT or GRANTEE Index to Real Estate Deeds -- Greenville County, S. C.

Open at Proper Tab according to First Letter or Letters of Name and refer to Buff Sub-Index sheet for page reference.

KEYS PRINTING CO., GREENVILLE, S. C.

FILE NUMBER DATE OF RECORD	GRANTEES FAMILY NAMES	GIVEN NAMES ABCDEFGH	GIVEN NAMES IJKLMNO	GIVEN NAMES PQRSTUWXYZ	GRANTORS	BOOK	PAGE	No. OF ACRES	BRIEF DESCRIPTION, LOCATION, ETC. (NOT WARRANTED)
19819 Jan. 4, 1979	Hawkins	et al Garrie M.			W. H. Johnson, et al	1094	827		"Dunny Slope" Bond for Title. Lot 18 Sec. A View "Sec. I
21882 Jan 25, 1979	"	Harry R.	+	Jessie J.	Brown Enterprises of S.C. a S.C. Corp.	1095	978		Lot 36 Paris View Dr. "Paris"
23759 Feb. 15, 1979	"				United Machine Works, Inc.	1097	17	11.2	Ac. Also 2 41 Ac. U. S. Hwy. 25 Dinville Austin Tp.
24295 Feb. 22, 1979	"	Harry D.	+	Mary S.	Artistic Builders, Inc. Associates, Inc.	1097	283		Lot 237 Westwood South "Sec. I + Lot Hart Valley Haven Cleveland Tp
24914 Feb. 28, 1979	"			Reba H.	Twenty-First Century	1097	603	32.0	Ac. Old Camp Creek Rd. Also Lot 22 "Edgefield"
25092 Mar. 2, 1979	"			Joe O.	Peter J. Ashy	1097	700		Lot 55 + pt. Lot 46 Regent Dr.
27700 Mar. 27, 1979	"	Robley S.			Mary V. Cooper	1099	332		Int. Lot Poinsett Hwy.
28384 Apr. 2, 1979	"				C. Robert Faucette, et al	1099	737		Memorandum of Partnership Agrees. Hawkins Properties
"	"			Mendell T.	"	1099	737		
32092 May 3, 1979	"			Steven Kay Carter + Paul	Helen J. Sinnott	1101	735		"Perry Est." Lot 2 + Pt. Lot 1 Blue Ridge Dr.
32037 May 3, 1979	"			Larry E.	Red E. Hawkins	1101	719	1.0	Ac. Bates Tp. Also R/W
32150 May 4, 1979	"			William H.	L + P Enterprises, Inc.	1101	765		Land Contract Highland Tp.
34791 May 25, 1979	"	Edith B, et al			Leard H. Bright	1103	383		Int. 10.5 Acs cor Hwy 14 + Jordan Rd Bates Tp.
34878 May 28, 1979	"	Enterprises, Inc.			William Elmer Craig	1103	460	19.87	Ac. Cor Hwy 25 + Belvue Rd. Hills"
35232 May 30, 1979	"	Hugh A.			Henry B. Mitchell, et al	1103	645		Lot 7 Ridgewood Dr. "Woodland rights Bates Tp
189 July 2, 1979	"	Dublin S.	+	Michael Robert	Nell H. Hawkins	1105	966	1/2	Acres Poplar Mt. Rd. Also well

INDIRECT or GRANTEE Index to Deeds — Greenville County, S. C.

REG. U. S. PAT. OFFICE *Chas McCott* County Indexes Since 1888 An Identifying Trade Mark

Open at Proper Tab according to First Letter or Letters of Name and refer to Buff Sub-Index sheet for page reference.

COTT FAMILY NAME INDEX No. 75 © 1949
MADE BY THE COTT INDEX COMPANY, COLUMBUS, OHIO
SOLD BY WALKER, EVANS & COGSWELL CO., CHARLESTON, S.C.


(I)

FILE NUMBER DATE OF RECORD	GRANTEES FAMILY NAMES	GIVEN NAMES ABCDEFGHIJ	GIVEN NAMES JKLMNO	GIVEN NAMES PQRSTUVWXYZ	GRANTORS	BOOK	PAGE	No. of Acres	BRIEF DESCRIPTION, LOCATION, ETC. (Not Warranted)
449 July 5, 1979	Hawkins			Ray D.	^{E. sec.} Lowell H. Tankersley, et al	1106	121		abt. 3 Parcels "Crestwood, pln."
444 July 5, 1979	"			Ray D.	Melba J. Miller	1106	125		abt. 3 Parcels "Crestwood, pln."
1952 July 18, 1979	"	Charles + Marion E.			R. Franklin Smith, et al	1106	913		Lot 89 "Hillsborough" "Dea. II"
2640 July 24, 1979	"			Thomas F. et al	Nannie J. Livens	1107	543	1	Acre Knight St. St. dnr
"	"			Prudence R. et al	" "	1107	543		
2945 July 26, 1979	"		Mendel L.		Helen E. Felmet, et al	1107	868		Rd. Chick Springs Tp. Lot Cor. Wilson Dr. + Wilson
3086 July 27, 1979	"		Mendel		George S. Coltrane, Jr. et al	1107	994		Sec. I Lot 31 Rivendell Dr. "Trollingwood"
3125 July 27, 1979	"			Virginia	Violet Thurston Calloway	1108	3	1.0	Acres Terry Creek Rd. Saluda Tp.
3315 July 30, 1979	"		Jerry G. + Shirley P.		Ollie Price	1108	107		Lot 19 Comma St. Chick Springs Tp.
4336 Aug. 6, 1979	"	Billy G.			Clifton S. Hawkins	1108	621		Bates Tp. abt. 9.69 Acs. U.S. Hwy. 276
4465 Aug. 7, 1979	"		John S., III		Orine Grain Hawkins	1108	757	10.577	Acs. Grain Rd. Highland Tp. Acres"
6999 Aug. 27, 1979	"			Robert G.	Nell H. Hawkins Master - For Robert H. Sullivan	1110	162		Rt. Lot 10 Paper Mt. Rd. "Kays" Yantt Tp.
7120 Aug. 28, 1979	"	Arlan L. et al			Frank P. McHowan, Jr. et al	1110	266		Lot 4 Harvard Dr. "Add. Brookwood"
7138 Aug. 29, 1979	"	Gary A.			Joseph C. Moore, Jr.	1110	324		Lot Leach St. Chick Springs Tp.
7132 Aug. 29, 1979	"		Nancy L. + Robert L.		Helen Dickerson	1110	342		abt. Lot 20 Snow St. Greer Springs Tp.
Aug. 29, 1979	"		Nancy L. + Robert L.		Daisy H. Price	1110	354		abt. Lot 20 Snow St. Greer Chick

INDIRECT or GRANTEE Index to Deeds — Greenville County, S. C.

(I)

REG. U. S. PAT. OFFICE *Chas McCott* County Indexes Since 1888 An Identifying Trade Mark

 Open at Proper Tab according to First Letter or Letters of Name and refer to Buff Sub-Index sheet for page reference.

COTT FAMILY NAME INDEX No. 75 © 1949
MADE BY THE COTT INDEX COMPANY, COLUMBUS, OHIO
SOLD BY WALKER, EVANS & COGSWELL CO., CHARLESTON, S.C.

FILE NUMBER DATE OF RECORD	GRANTEES FAMILY NAMES	GIVEN NAMES ABCDEFGHIJ	GIVEN NAMES JKLMNO	GIVEN NAMES PQRSTUVWXYZ	GRANTORS	BOOK	PAGE	No. of Acres	BRIEF DESCRIPTION, LOCATION, ETC. (Not Warranted)
7137 Aug. 29, 1979	Hawkins		Nancy H.	Robert H.	George E. Hammond, et al	1110	343		Gibbs Springs Tp. Lot 20 Snow Mt. Tracer
7401 Aug. 30, 1979	"		Joseph O.		Robert A. Bailey, et al	1110	491		Lot 6. North St. Estn.
8079 Sept. 6, 1979	"	Baldy P.			Frances H. Stewart	1110	905		Bates Tp. Int. Lots 66, 67 + 70 Hwy. 276
8080 Sept. 6, 1979	"	Charles Fred			Fred Hawkins S/a Joseph Butler Stevens	1110	920		Lots 66, 67, 70 Hwy. 276 Bates Tp. "Brookwood"
8577 Sept. 11, 1979	"	Gregory Samar			Joseph Butler Stevens Now Malynda Thomas Hawkins	1111	145		Lot 181 + 102 Hunt Drive Estn.
9722 Sept. 20, 1979	"		Kimberly Jo, et al		Malynda Thomas	1111	941		Pt. Lot 54 Lubbo Mt. Rd. "Love
11316 Oct. 3, 1979	"		Michael		Harold D. Pugh, et al	1112	925	. 84	Acres White Oak Rd.
11834 Oct. 8, 1979	"	Charles H.	Patricia ^{M.}		S. H. Tankersley, Jr.	1113	207		Pt. Lot 1 Windtree Ct. "Windtree" formerly Peachtree St. Sec. 3
12064 Oct. 10, 1979	"	Gary A. + Opal B.			Burton G. Floyd, et al	1113	356		Lot 3 Cunningham Circle
15181 Nov. 2, 1979	"			Real Estate M.	Cacalyn D. McCall	1114	898	20.83	Acres Settlement Rd. Hill "Grass Hill" Tp.
15729 Nov. 8, 1979	"		Margaret B.		Billy B. Wood, et al	1115	193		Lot 24 Matherwell Dr. "Halliday
17846 Nov. 29, 1979	"			Virginia C.	Grace C. Rafter	1116	558	2	Acres Saluda Tp.
19841 Dec. 18, 1979	"		Jay D. + Patrick K.		W. Lynn Smith, et al	1117	510		Pt. Lots 18, 19 Fairview ave.
20614 Dec. 28, 1979	"	at al Billy G.			Baldy Joe Jones Builders, Inc.	1118	36		Lot 51 "White Oak Hills" Sec. I
"	"	at al Donna H.			" " "	1118	36		

Next Pg.

INDIRECT or GRANTEE Index to Deeds — Greenville County, S. C.

KEYS PRINTING CO., GREENVILLE, S. C.

Open at Proper Tab according to First Letter or Letters of Name and refer to Buff Sub-Index sheet for page reference.

FILE NUMBER DATE OF RECORD	GRANTEES FAMILY NAMES	GIVEN NAMES ABCDEFGHIJ	GIVEN NAMES JKLMNO	GIVEN NAMES PQRSTUVWXYZ	GRANTORS	BOOK	PAGE	No. of Acres	BRIEF DESCRIPTION, LOCATION, ETC. (Not Warranted)		
21419 Jan 8, 1980	Hawkins	Gred L. +	Marion R.	etal	Middie O Hawkins	1118	552	}	Pt. lot 98 Cr. Lancaster ave. + Brockman St. Green Chick Spg. Sp.		
" "	"	Frank E.			" " "	1118	552				
" "	"	Nouis S.			" " "	1118	552				
21416 Jan. 8, 1980	"		Middie		Charles J. Kent et al	1118	553	}	St. Green Chick Spg. Sp. Pt. lot 98 Cr. Lancaster ave + Brockman		
23938 Feb. 5, 1980	"	et al Harry A.			Bobby H. Vaughn	1120	166				
" "	"	et al Arlan H.			" "	1120	166				
25392 Feb. 22, 1980	"		Mendel L.		Ralph J. Styles, et al	1120	973	}	Green, Chick Spg. Sp. Lot 30 Virginia Ave. "Victor Moraghan"		
25645 Feb. 26, 1980	"	Cleifton L.			Virginia E. Vernon	1121	90			3.88 acres Bates Sp.	
26407 Mar. 4, 1980	"	Arlan B.			W. James Loftis	1121	581	}	4 lots		
26501 Mar. 5, 1980	"	Bobbie W. + J. B.			Jerome H. Rector et al	1121	655			Pt. Tracts 849 Hwy 14 O'Neal Sp.	
26681 Mar. 7, 1980	"	Bobby L.			Ronnie A. Himmell	1121	799	}	Lot 18 Pine Crest Dr. Chick Spg. Sp. Bates Sp.		
26974 Mar. 11, 1980	"	Enterprises			United Machine Works, Inc.	1121	932			1 Acre = Tract 7 U. S. Hwy. 25	
26973 Mar. 11, 1980	"		Joe O.		United Machine Works, Inc.	1121	933	19.01	Acc. State Park Rd.		
28429 Mar. 26, 1980	"		Malissa W. + William D.	III etal	John C. Wilson et al	1122	803	}	"Oakland Hgts." Lot 29 Campdown Way (Choice St)		
29755 Apr. 7, 1980	"			Wallace H.	United Machine Works, Inc.	1123	604			1.3	acres, U.S. Hwy. 276 (Green Hwy) et al
" "	"			Reba H. et al	" " "	1123	604				pt. lot 86 Cleland Tr.

INDIRECT or GRANTEE Index to Deeds — Greenville County, S. C.

(5)

KEYS PRINTING CO., GREENVILLE, S. C.

Open at Proper Tab according to First Letter or Letters of Name and refer to Buff Sub-Index sheet for page reference.

FILE NUMBER DATE OF RECORD	GRANTEES FAMILY NAMES	GIVEN NAMES ABCDEFGHIJ	GIVEN NAMES JKLMNO	GIVEN NAMES PQRSTUVWXYZ	GRANTORS	BOOK	PAGE	No. of Acres	BRIEF DESCRIPTION, LOCATION, ETC. (Not Warranted)
29754 Apr. 7, 1980	Hawkins			Reba H.	^{INC.} United Machine Works	1123	606	23	acres R/W U.S. Hwy 25 + 276
29756 Apr. 7, 1980	"			Wallace H.	^{INC.} United Machine Works	1123	607	12.3	acres Old Mill Rd. Bates Tp.
29756 Apr. 7, 1980	"			Wallace H.	^{INC.} United Machine Works	1123	609	0.49	acres U.S. Hwy 276 Bates Tp.
29755 Apr. 7, 1980	"			Wallace H. et al	^{INC.} United Machine Works	1123	610	35	acres Buncombe Rd. also 19 acres Bates Tp. also 1 1/100 acres = Pt. Tract 2
" "	"			Reba H. et al	" " "	1123	610		
29755 Apr. 7, 1980	"			Wallace H. et al	^{INC.} United Machine Works	1123	612	20.09	acres Bates Tp.
" "	"			Reba H. et al	" " "	1123	612		
29825 Apr. 8, 1980	"			Ray D.	Master - For Heddie B. Lusher, Frank P. McLowen, Jr.	1123	659		Acres Chick Springs Tp. Lot 4 Cor. Pelham St. + Cannon Ave. Lane
30968 Apr. 21, 1980	"			Reba H.	United Machine Works, Inc.	1124	346		Tract 4, White Horse Rd + Spear
30968 Apr. 21, 1980	"			Reba H.	United Machine Works, Inc.	1124	345		Lot, U.S. Hwy. R/W 25
30968 Apr. 21, 1980	"			Reba H.	United Machine Works, Inc.	1124	330	17.13	acres, Saluda Tp.
30968 Apr. 21, 1980	"			Reba H.	United Machine Works, Inc.	1124	331		near Piedmont Lots 14 - 17 Hwy. 29 Monticello Est.
30968 Apr. 21, 1980	"			Reba H.	United Machine Works, Inc.	1124	332	5	acres Salley Bridge Rd. Saluda Tp.
30968 Apr. 21, 1980	"			Reba H.	United Machine Works, Inc.	1124	333	1.40	acres Parson Bridge Rd. Saluda Tp.
30968 Apr. 21, 1980	"			Reba H.	United Machine Works, Inc.	1124	334		Saluda Tp. Lot, U.S. Hwy 25 (Poinsett Hwy.)
30968 Apr. 21, 1980	"			Reba H.	United Machine Works, Inc.	1124	339	2.30	acres, R/W U.S. Hwy. 25

INDIRECT or GRANTEE Index to Deeds — Greenville County, S. C.

3
(K)

KEYS PRINTING CO., GREENVILLE, S. C.

Open at Proper Tab according to First Letter or Letters of Name and refer to Buff Sub-Index sheet for page reference.

FILE NUMBER DATE OF RECORD	GRANTEES FAMILY NAMES	GIVEN NAMES ABCDEFGHIJ	GIVEN NAMES JKLMNOPQ	GIVEN NAMES RSTUVWXYZ	GRANTORS	BOOK	PAGE	No. of Acres	BRIEF DESCRIPTION, LOCATION, ETC. (Not Warranted)
30968 Apr. 21, 1980	Hawkins				Reba H. United Machine Works, Inc.	1124	340	4.4	Acres Circle Rd. Bates Tp.
30968 Apr. 21, 1980	"				Reba H. United Machine Works, Inc.	1124	341	2	Acres Buncombe Rd. Bates Tp. 11.3 Acres
30968 Apr. 21, 1980	"				Reba H. United Machine Works, Inc.	1124	342	2.8	Acres Old Buncombe Rd. also
30968 Apr. 21, 1980	"				Reba H. United Machine Works, Inc.	1124	343	4	Acres = Just 4 Saluda Tp.
30968 Apr. 21, 1980	"				Reba H. United Machine Works, Inc.	1124	344	19.01	Acres State Park Rd.
30968 Apr. 21, 1980	"				Reba H. United Machine Works, Inc.	1124	335	3	Tracts New Hwy. Bates Tp.
31228 Apr. 23, 1980	"	Arlan G.			B. B. Humphreys et al	1124	575		Lot 61 Woodside Mills Sec. A
31747 Apr. 29, 1980	"	Barry M. + Karen B.			(TYK/ia Wilma Rae Miller Flourde) Wilma Rae Miller	1124	788		Sec. I Lot 58 Hudson Rd. Pelham Ests.
31939 May 1, 1980	"	Gary L.	+	Jessie J.	Brown Enterprises of S.C. Inc.	1124	910		Sec. I Lot 37 Paris View Dr. "Paris View"
31944 May 1, 1980	"		Mendel L.		Samuel P. Clayton et al	1124	918		Mc Sec. 2 Lot 126 Taylor Rd. Belmont Hgts.
32246 May 5, 1980	"	Enterprises Inc. a Corp.			C. L. Hawkins	1125	131	28 3/10	Acres Hwy 25 Belview Bates Tp.
34260 May 28, 1980	"			Callaway Virginia	Gladys Callaway Wilson	1126	540		Right of Way Easement "Springside Dr." Sylvan Hills
34659 June 2, 1980	"	Gary A.			Joe Ben Jones	1126	820		Lot 67 + pt. lot 68 Milton Dr. + Tp.
35742 June 16, 1980	"			Nancy Rainey et al	Mae Jones Rainey	1127	485	1	acre Roseman Gin Chick Spgs.
35887 June 17, 1980	"	Clifton L.			Bobby L. Hawkins	1127	552	33	acres Circle Rd. Bates Tp.
36460 June 23, 1980	"	Barney Stewart			J. Boone Hawkins	1127	959		Power of attorney

INDIRECT or GRANTEE Index to Deeds — Greenville County, S. C.

(K)

KEYS PRINTING CO., GREENVILLE, S. C.

Open at Proper Tab according to First Letter or Letters of Name and refer to Buff Sub-Index sheet for page reference.

FILE NUMBER DATE OF RECORD	GRANTEES FAMILY NAMES	GIVEN NAMES ABCDEFGHIJ	GIVEN NAMES JKLMNO	GIVEN NAMES PQRSTUVWXYZ	GRANTORS	BOOK	PAGE	No. of Acres	BRIEF DESCRIPTION, LOCATION, ETC. (Not Warranted)
36461 June 23, 1980	Hawkins	Barney Stewart			Margaret Ruth Hawkins	1127	960		Power of attorney
36774 June 24, 1980	"			Reba H. ^{etal}	Stephen May Foster ^{etal}	1128	188		Agreement Sec. I
2788 July 30, 1980	"	Janice J. &	Richard L.	Richard L. ^{etal}	Jerry Jeanette Sanders	1130	62		Lot 3 Bone Rd. "Whisperwill Hills" "Heritage Hill"
2984 Aug 1, 1980	"	Norothy S. +	Sidney E.	Sidney E. ^{etal}	John R. Mitchell, Jr. ^{etal}	1130	263		Lot 15 Butler Springs Rd. Sec. A
4030 Aug 11, 1980	"	Carrie M. ^{etal}			W. H. Johnson, ^{etal}	1130	861		Lot 18 Fletcher St. "Sunny Slopes" East Overbrook
6169 Aug 28, 1980	"			Sandra Q.	Mitchell Randall Moore	1132	139		Pl. lots 13, 14, 15 Brookside Ave. Prop. Reg.
6811 Sept 3, 1980	"		Kay		Wildaire-Merry Oaks Pts.	1132	499		Unit 19-B Wildaire-Merry Oaks Horiz
7514 Sept 8, 1980	"	Eddie H. +	Jerry		Sam Boyd	1132	822	11.28	acres Neely Ferry Rd. Estates
5545 Sept 9, 1980	"	Enterprises, Inc.			George Coleman, Sr. ^{etal}	1132	862		Pl. lot 28 Crestview Dr. Avalon Tp.
8674 Sept 17, 1980	"	Doris Bell			D. F. Bell ^{etal}	1133	671		Lot Casley Bridge Rd. Sville
11132 Oct 8, 1980	"	Enterprises, Inc.			Russell Connelly	1135	85		3 tracts Coleman Cove. O'Neal Tp.
11098 Oct 8, 1980	"		Margaret B.		W. Donald Owens	1135	61		Lot 25 Motherwell Dr. Holiday Hill
12815 Oct 23, 1980	"	Dixie P.			Daniel International Corp.	1136	48		Lots 18, 19, 20 Haywood Rd. Ind PK.
13343 Oct 28, 1980	"		#52068	Deed Bk 1379 pg 856	Charles A. Hawkins	1136	316		Land Contract - 1 Acre Hawkins Rd
14435 Nov 7, 1980	"		Joe		Alfred B. Robinson	1136	957	9.17	acres Hwy. 250 By Pass Paris mt. Sp. Hgt.
15255 Nov 18, 1980	"	Donna G.			Billy C. Hawkins	1137	460		Lot 9 Cr. King + Jamison St. Westview

INDIRECT or GRANTEE Index to Real Estate Deeds -- Greenville County, S. C.

Open at Proper Tab according to First Letter or Letters of
Name and refer to Buff Sub-Index sheet for page reference.

(4)

NEW PRINTING CO., GREENVILLE, S. C.

FILE NUMBER	GRANTEES FAMILY NAMES	GIVEN NAMES ABCDEFGH	GIVEN NAMES IJKLMNO	GIVEN NAMES PQRSTUVWXYZ	GRANTORS	BOOK	PAGE	NO. OF ACRES	BRIEF DESCRIPTION, LOCATION, ETC. (NOT WARRANTED)
15483 Nov. 19, 1980	Hawkins		John P.		Larry Lee Burgess etal	1137	568	0.96	Acres O'Neal Sp.
16094 Nov. 26, 1980	"			Philip A.	Frances P. Hawkins	1137	945	2	acres = Lot Pittman Rd. Highland Sp.
16860 Dec. 4, 1980	"	Eloise J.			John L. Hawkins III By P.O.A. James M. Shoemaker	1138	395		Mt. 10.577 acres Crain Rd. Deverger Place Sec 2
17726 Dec. 12, 1980	"	Dixie P.			Andre Bouvier et al	1138	844		Bond for Title Lot 91 Paddock Lane
18560 Dec. 23, 1980	"		Mendel I.	etal	FinanceAmerica Corp.	1139	403		Lot 14 Lee Circle "Maple Hgts."
19005 Dec. 30, 1980	"	Billy C.			Clyde Coleman	1139	780	8.32	Acres + lot Green Hwy. (Hwy 276)
19283 Jan. 2, 1981	"	Clifton L.			H. R. Rosemond et al for James R. Snawder, et al	1140	101	6.92	acres Old Keele Mill Rd, Bates of Sec. T
19899 Jan. 9, 1981	"			Ray D.	Master Frank P. Mc Dowan Jr.	1140	490		Lot 111 Kenmore Dr. "Rockvale"
20024 Jan. 12, 1981	"		Barney IV James		James B. Hawkins	1140	554		Lot Old Buscombe Rd.
20832 Jan. 20, 1981	"	Billy C.			Hawkins Real Estate By Power of atty J. W. Shoemaker	1141	208	20.83	acres Settlement Rd. Place Sec. 2
22732 Feb. 11, 1981	"	Dixie P.			Andre Bouvier et al	1142	547		Lot 91 Paddock Lane Deverger Sec. 5 Sville
23267 Feb. 17, 1981	"		John O. & Sandra J.		H. E. Freeman Const. Co. Inc. et al	1142	825		Lot 345 Hillpine Dr. "Poinsettia"
29106 Apr. 16, 1981	"		John Dewey etal		William E. Hawkins	1146	385	23	acres Berry Mill Rd Highland Sp Washington Hgts. O'Neal Sp.
29228 Apr. 17, 1981	"		Mendel T.		Eddie W. Reece, et al	1146	494		Contract for Bond - Lots 6 + 7 Hgts"
29971 Apr. 27, 1981	"		James M. + Shelly J.		George Leon Poe, et al	1146	981		Lot 30 Crestone Dr. "Westview Hgts" Sec. 2
30880 May 5, 1981	"		Mendel T.		Earle R. Taylor	1147	474		Lot 125 Taylors Rd. "Belmont"

INDIRECT or GRANTEE Index to Real Estate Deeds - Greenville County, S. C.

(L)

Open at Proper Tab according to First Letter or Letters of Name and refer to Buff Sub-Index sheet for page reference.

KEYS PRINTING CO., GREENVILLE, S. C.

FILE NUMBER DATE OF RECORD	GRANTEES FAMILY NAMES	GIVEN NAMES ABCDEFGH	GIVEN NAMES IJKLMNO	GIVEN NAMES PQRSTUVWXYZ	GRANTORS	BOOK	PAGE	No. OF ACRES	BRIEF DESCRIPTION, LOCATION, ETC. (NOT WARRANTED)
31137 May 7, 1981	Hawkins			Jean C. & William F.	Virginia B. Mann	1147	634	10	acres Darby Rd. O'neal Tp. Ave. "East Overbrook"
31447 May 11, 1981	Hawkins	C. Michael			Sandra Q. Hawkins	1147	797		Int. pt. lots 13, 14 & 15 Brookside Highland Tp.
31496 May 12, 1981	Hawkins			Kathryn C. et al	John Dewey Hawkins	1147	871		Int 23 Acres Berry Mill Rd.
32069 May 18, 1981	Hawkins			Michael T. et al	Susan Roe Hawkins	1148	262	2.8	Acc. Old Buncombe Rd.
"	"			Nancy C.	" " "	1148	262		
33575 June 3, 1981	Hawkins	Harold H.		George M.	Rose Ann Wilcox	1149	228		Impress + Egress Int. 5.86 acres also easement for
33574 June 3, 1981	Hawkins			George M.	Harold H. Hawkins	1149	229		Int. Tract Paris Mt. Tp.
35030 June 18, 1981	Hawkins			Reba H.	United Machine Works, Inc.	1150	193		Lot 4 Spear Lane & White Horse Rd
35026 June 18, 1981	Hawkins			Joel W.	United Machine Works, Inc.	1150	199	17.38	Acres River Rd. Saluda Tp.
35030 June 18, 1981	Hawkins			Reba H.	United Machine Works, Inc.	1150	203	21.2	Acres Hwy 25 Bates Tp.
35030 June 18, 1981	Hawkins			Reba H.	United Machine Works, Inc.	1150	204	9	acs. = Tr. 5 Hwy 25 & Hwy 13
245 July 2, 1981	Hawkins	et al Gary R.			J. L. Vickery	1151	126		Lot 62 (#11) Blake St.
"	"	et al Arden S.			" " "	1151	126		"Duncan Mills" Sec. 3
818 July 9, 1981	Hawkins			Bobby Sue E.	John J. Ellenburg, et al	1151	453		Village Homes F.W. Pae mfg. Co. Int. Lot #16 (#38) South ave. Sec. 7
1714 July 20, 1981	Hawkins			Mendel J.	Eddie W. Reese, et al	1152	48		Lot 14 Lee Circle "Maple Hgts."

INDIRECT or GRANTEE Index to Deeds — Greenville County, S. C.

KEYS PRINTING CO., GREENVILLE, S. C.

☞ Open at Proper Tab according to First Letter or Letters of Name and refer to Buff Sub-Index sheet for page reference.

()

FILE NUMBER DATE OF RECORD	GRANTEES FAMILY NAMES	GIVEN NAMES ABCDEFGHIJ	GIVEN NAMES KLMNO	GIVEN NAMES PQRSTUVWXYZ	GRANTORS	BOOK	PAGE	No. of Acres	BRIEF DESCRIPTION, LOCATION, ETC. (Not Warranted)
1919 July 22, 1981	Hawkins	Harley H.	etal		William J. Hawkins ^{etal}	1152	216	1	acc. Darby Rd.
" "	"	Eddie M.	etal		" " "	1152	216		
1973 July 22, 1981	"		James J.		Wildaie-merry ^{a Gen. Pte.}	1152	219		Oaks Hwy Prop. Reg. 7 units Bldg Wildaie-merry
1972 July 22, 1981	"	Clifton L.			Reba H. Hawkins	1152	226		Lot 5 Circle Rd. Bates Sq.
2354 July 28, 1981	"		Mendel J.	etal	Eddie W. Reese. etal	1152	537		for Div. acc. Serl Bl. 1146 pg. 494 Nullification of Contract for Deed Four Estate
2472 July 28, 1981	"			Theresa	Gregory L. Hawkins	1152	519		Int lot 4 Staunton Bridge Rd.
3334 Aug 5, 1981	"		Nannie W.	etal	Gladys P. Good	1153	58		Lot Marrow St. Green
3761 Aug 11, 1981	"	Barbara A.			W. L. Lindsay, etal	1153	361		Tracts 5 + 6
5017 Aug 25, 1981	"		Michael J.	etal	Robert E. Goddall	1154	52		Lot 58 Hampshire Drive
" "	"		Nancy J.	etal	" " "	1154	52		"Homestead Acres"
6231 Sept 8, 1981	"	Audrey W.			Jack B. Whelan ^{etal}	1154	739		Lot 22 Bynum St.
8944 Oct 8, 1981	"	Aileen			PIKIA Flora Hawkins Flora H. Burns	1156	497		Lot 48 West Avenue
9414 Oct 14, 1981	"	Arlan S.	etal		Callie B. Batson	1156	736		Lot 8 mt Zion St. Richland Creek Hill
" "	"	Gary C.	etal		" " "	1156	736		
12326 Nov. 18, 1981	"	Francis O.	Mack, Jr.		Irving Street Realty ^{Corp.}	1158	537		Pt lot also lot 9 Burns St.
12366 Nov. 19, 1981	"			Ray m.	a/k/a Mrs Ray m. Hawkins Francis Hawkins	1158	598		High Creek Saluda sp. also R/W Life Estate Reversion - 10 Acres.

INDIRECT or GRANTEE Index to Deeds — Greenville County, S. C.

KEYS PRINTING CO., GREENVILLE, S. C.

Open at Proper Tab according to First Letter or Letters of Name and refer to Buff Sub-Index sheet for page reference.

FILE NUMBER DATE OF RECORD	GRANTEES FAMILY NAMES	GIVEN NAMES ABCDEFGHIJ	GIVEN NAMES IJKLMNOP	GIVEN NAMES QRSTUVWXYZ	GRANTORS	BOOK	PAGE	No. of Acres	BRIEF DESCRIPTION, LOCATION, ETC. (Not Warranted)
14022 Dec. 15, 1981	Hawkins		Joel W.		Reba H. Hawkins	1159	432	32	Haven, Cleveland Tp. Acres, also 2 lots Hart Valley
14362 Dec. 18, 1981	"			Reba	Fred M. Thompson	1159	642	23	Acres R/W US Hwy 25
14367 Dec. 18, 1981	"	Celia L.			Joy Austin Price	1159	645		Pat.) Lot 7 S. C. Rd. 106 (Dalf Course
14469 Dec. 21, 1981	"	C. J., Sr.			Bobby Sue E. Hawkins	1159	721		S.W. Pce mfg. mt. Lot 116 Sec I, Village Homes
14623 Dec. 22, 1981	"	Mary A.			Lacy L. Sloan	1159	820		Est. "Cleveland Tp. Lot 8 also lot 8-A Sec 2 Blue mtn.
14674 Dec. 23, 1981	"	Billy			In Madine Thornton Master Frank P. Mc Gowen Jr	1159	875		Lot 5 + 6 Linda Acres
17676 Feb. 8, 1982	"	Mary A.			FKA Dorothy B. Lewis Dorothy Jane Blake	1162	137		Lot 5 Monteith Hgts.
19027 Feb. 25, 1982	"		Melita P. + Jerry Gene		Donald J. Williams, Jr.	1162	897	1.0	Acres also R/W
19142 Feb. 25, 1982	"			Reba H.	Fred M. Thompson	1162	946	11.9	Acres Saluda Tp.
19142 Feb. 25, 1982	"			Reba H.	Fred M. Thompson	1162	947		4 Tracts
19142 Feb. 25, 1982	"			Reba H. et al	Fred M. Thompson	1162	949	13.75	(US 25 + 276) Part mt. Tp. Acres + 0.17 acre Pinnett Hwy
19411 Mar. 1, 1982	"			Joy C.	Cecil E. Bramlett, Sr.	1163	98		Lot 10 Leland Cir
23192 Apr. 19, 1982	"			James M. Shubby Sr.	Joy S. Hobbs Esterline (now Joy S. Hobbs)	1165	497		Lot 99 Belmont Hts. Sec. 2
24795 May 6, 1982	"			Donnie S. [unclear] [unclear]	Bobbi H. Scruggs	1166	525		Lease Purchase Contract Page 967
26684 May 31, 1982	"	Barbara Jean Batson			Blanche L. Batson	1167	778		Lot for original Deed Book 1040, Also Parcel Patricia Dr.
27214 June 4, 1982	"			Patricia R.	Michael H. Hawkins	1168	121		Mt. 1.72 acs Hawkins Dr. Bates Tp.

INDIRECT or GRANTEE Index to Deeds — Greenville County, S. C.

KEYS PRINTING CO., GREENVILLE, S. C.

Open at Proper Tab according to First Letter or Letters of Name and refer to Buff Sub-Index sheet for page reference.

()

FILE NUMBER DATE OF RECORD	GRANTEES FAMILY NAMES	GIVEN NAMES ABCDEFGHIJ	GIVEN NAMES JKLMNO	GIVEN NAMES PQRSTUVWXYZ	GRANTORS	BOOK	PAGE	No. of Acres	BRIEF DESCRIPTION, LOCATION, ETC. (Not Warranted)
27636 June 10, 1982	Hawkins	Billy C.			Johnny Odum	1168	402		Lots 10 & 11 Linda Acres Sec. I & II
28672 June 22, 1982	"	"			Stella E. Westminster Company Inc.	1169	39		Unit 7 D. Wenwood Towers, Ph. I Alley St. Inn.
620 July 8, 1982	"	et al Evelyn C.			Beatrice M. Hellams	1169	844		Lot Cor. Andrews Lane & Andrews
2824 Aug 3, 1982	"	et al Dennis S. Ingham C. Michael	11-23-83 Deed Bl. 1201-Pg. 267 # 16745	Sandra G.	Lakeside Acres Co. Inc. a Gen Pts.	1171	405		Bond for title - 3.09 acres Wildaire-Merry Oaks Horiz Prop. Reg. II
3806 Aug 16, 1982	"	Noris B. & James S.			Wildaire-Merry Oaks Pts	1172	219		Units 8-D, 9-C, 10-D Bldg. G
3935 Aug 17, 1982	"	et al Broadus E.			Reginald G. Bardsal	1172	298		Lot 26 Farmview Rd. "Paints North"
" "	"	et al Bethany A.			" " "	1172	298		
4916 Aug 27, 1982	"	Barney S.			Margaret Ruth Hawkins	1172	942	17.19	
5698 Sep. 7, 1982	"	Frank B. Jr.			Susan Rae Hawkins Westminster Company a N.C. Corp.	1173	402		Power of attorney
7201 Sept 23, 1982	"	"			Yvonne L. Westminster Company Inc.	1174	415		Lot 50 Chesterfield Ests. Sec. IV
7751 Sept. 29, 1982	"	et al Gary A.			Jess Leroy Vogan, Jr.	1174	783	8.61	Corrected 2.14.2003 Acres Hillside Church Rd.
" "	"	et al Arlan S.			" " " "	1174	783		
9753 Oct 21, 1982	"	Evelyn C.			Delta Estates, Inc.	1176	25	119	Acres Saluda Sp
10357 Oct. 29, 1982	"	Billy R. &		Diane Sylvia	Philip G. Soderquist In.	1176	302		Lot 14 Junada Ws. "Footbrook"
11741 Nov. 15, 1982	"	et al C. Wayne			Patrick N. Brockman	1177	225	2	acres Hwy 253
" "	"	et al Carole B.			" " "	1177	225		

INDIRECT or GRANTEE Index to Deeds — Greenville County, S. C.

KEYS PRINTING CO., GREENVILLE, S. C.


 Open at Proper Tab according to First Letter or Letters of Name and refer to Buff Sub-Index sheet for page reference.

FILE NUMBER DATE OF RECORD	GRANTEES FAMILY NAMES	GIVEN NAMES ABCDEFGHIJ	GIVEN NAMES KLMNO	GIVEN NAMES PQRSTUVWXYZ	GRANTORS	BOOK	PAGE	No. of Acres	BRIEF DESCRIPTION, LOCATION, ETC. (Not Warranted)
13171 Dec. 1, 1982	Hawkins	Bobby L.			Hawkins Enterprises, Inc.	1178	183		3 Tracts
13180 Dec. 1, 1982	"	Charles & Marion E.			The Fortis Corporation	1178	256		Ph II Lot 2 - E Woodwind Ironhouses
14384 Dec. 14, 1982	"	Bobby L.	etal		Mildred H. Burns,	1178	871	2.494	Acres Hawkins Road
"	"	Clifton L.	etal		" " " " "	1178	871		
15717 Dec. 29, 1982	"	Bobby			Bobby J Jones Bldg, Inc.	1179	771	5.00	Acres
15850 Dec. 30, 1982	"			Ray D.	Prefered Horner, Inc.	1179	881		The Meadows Sec. II Int. Lot 24 Rising Sun Court Sec. 6 Judson Mills Village
15887 Dec 30, 1982	"	Gary	etal		Bertie Allison	1180	76		Lot 45 Cor. Fifth + D Sts.
16219 Jan 4, 1983	"	Arlan	etal		Gary R. Hawkins, Exa	1180	219	}	Int. 27.29 Acres High Coleman Rd. Bates Tp.
"	"	Cindy	etal		" " "	1180	219		
16762 Jan 10, 1983	"	Ernestine J.	etal		Bessie J. Forester	1180	574	2.13	Acres Babb Rd. Highland Tp
16851 Jan 10, 1983	"	Frank G.		Ruth C.	Michael J. Hawkins	1180	620	2.8	Acres Old Buncombe Rd.
20502 Feb. 17, 1983	"	Richard Joseph		Patricia O.	Smith + Steele Bldg, Inc.	1182	742		Lot 6 "Cane Creek"
22490 Mar 9, 1983	"	Jeffrey C.		Sue H.	Corrine Page Sprouse	1184	66		Lot Harding Dr. Hill
22631 Mar 10, 1983	"	Mark S.		Ruben B.	John A. Morris	1184	150		Lot 20 Plymouth Ave. "Hob"

next page

INDIRECT or GRANTEE Index to Deeds — Greenville County, S. C.

KEYS PRINTING CO., GREENVILLE, S. C.

☞ Open at Proper Tab according to First Letter or Letters of Name and refer to Buff Sub-Index sheet for page reference.

FILE NUMBER DATE OF RECORD	GRANTEES FAMILY NAMES	GIVEN NAMES ABCDEFGHIJ	GIVEN NAMES KLMNO	GIVEN NAMES PQRSTUVWXYZ	GRANTORS	BOOK	PAGE	No. of Acres	BRIEF DESCRIPTION, LOCATION, ETC. (Not Warranted)
22838 Mar 11, 1983	Hawkins	Indiv. + In. Garya.	+	etal Ruby M.	Mc. Poinsettia Enterprises,	1184	235	}	Lat. 43 Buncombe Rd. Paris Mt. 2y.
" "	"	Glenda			" " "	1184	235		
" "	"	Arlan			" " "	1184	235		
" "	"	Cindy			" " "	1184	235		
23683 Mar 21, 1983	"			Judy L.	etal Marvin J. Blair	1184	721	}	Tract A = 0.20 ac - Tract B = 0.1 ac "Lawn"
25694 Apr 6, 1983	"			Phillip A.	FXA Gingen C. Ellis Gingen C. Ellis Boatright	1185	811		
25628 Apr 6, 1983	"			Marie H.	Jane H. Bondurant	1195	897	1.87	acres Garsa Bridge Rd. Ave. East Duxbrook
26793 Apr. 15, 1983	"			Sandra Q	Carl Michael Hawkins	1186	416		Int. Part Lots 13, 14, 15 Brookside
29889 May 11, 1983	"	C. L. etal			Inf + Co-Exp. Flora B. Styles etal	1188	58		Lots 92 + 93 Lipscombe Dr See Bk 1188 pg 58
30939 May 20, 1983	"	C. L. etal			Flora B. Styles, etal	1188	602		Lots 94 + 95 Lipscombe Dr. for orig deed
33499 June 10, 1983	"			Nancy G.	Kathleen J. Bueckhoffberger	1190	22		Sp. 2p Lot 33 Belmont Heights See I Chik Rd.
906 June 14, 1983	"	Eddie G.			Sam Boyd	1190	228	5.0	Acres. Neely Ferry Rd.
4357 July 8, 1983	"			Mendel I.	etal John H. NeYoung, Jr.	1191	967		Lots 39 + 40 A = .75 ac. O'Neal
8057 Aug. 5, 1983	"	Serry J. + Janet D.			Ricky Ray Chandler	1193	876		Lot 8 Rd. #23 - 117
Sept 8, 1983	"	Arlan			Richard R. Perdue	1195	931		Tract C = 10.0 acs. old State

INDIRECT or GRANTEE Index to Deeds — Greenville County, S. C.

KEYS PRINTING CO., GREENVILLE, S. C.

Open at Proper Tab according to First Letter or Letters of Name and refer to Buff Sub-Index sheet for page reference.

FILE NUMBER DATE OF RECORD	GRANTEES FAMILY NAMES	GIVEN NAMES ABCDEFGHIJ	GIVEN NAMES KLMNOP	GIVEN NAMES QRSTUVWXYZ	GRANTORS	BOOK	PAGE	No. of Acres	BRIEF DESCRIPTION, LOCATION, ETC. (Not Warranted)
9918 Sept 23, 1983	Hawkins	Elaine W. ^{etal}			Jerry Franklin Turner	1197	25	}	Lot 37 Pine Needle Rd. Valleybrook Sec 1
" "	"	Donald R. ^{etal}			" " "	1197	25		
9919 Sept 23, 1983	"	C. L. ^{etal}			Flora B. Styles ^{etal}	1197	27	}	Quit Claim Lot 92 A
11603 Oct 7, 1983	"	C. L. ^{etal}			Flora B. Styles ^{etal}	1198	17		
14898 Nov 4, 1983	"		Joe E. ^{etal}		Deleu W. Palmer	1200	32	}	pt lots 7 & 6 Co. Eunice & Jayethel Dr.
" "	"		Marynda L. ^{etal}		" "	1200	32		
15205 Nov 9, 1983	"	Charles F.			DBA River Valley Nursery Charles F. Hawkins Amegs. Business Trust	1200	181	}	120 acres Hwy 25 Less 10.3 Acs. Property Pagine Unit 188 Riverhead Hwy.
15303 Nov 9, 1983	"		Leanna T.		U. S. Shelter aka Mrs Agnes M. Messer	1200	204		
15403 Nov 10, 1983	"	Charles F.			Agnes M. Messer	1200	265	}	Tracted Saluda Sp. Real Property Agreement
15916 Nov 15, 1983	"			Vera Eden ^{etal}	Jimmy. Balcher	1200	569		
16001 Nov 22, 1983	"		Joe E.		Deleu W. Palmer	1200	962	}	Lots 6 & 7 long portions of lot 6 & 7 orig see Deed BK 1171 pg. 405 Cancellation of bond for title for Dec 2
16745 Nov 23, 1983	"	C. Michael +	Sandra Q.		Lakeview Acres, Inc. ^{etal}	1201	267		
19736 Dec 12, 1983	"		Mae B. +	Raymond S.	Benny M. Hawkins	1202	293	}	Lot 58 Hudson Rd. Pelham Estates Dec 4
19002 Dec 14, 1983	"	Anthony +		Rosalyn	Marion J. Reeves	1202	457		
19269 Dec 16, 1983	"		Joe E.		Dover Inc. ^{etal}	1202	624	}	Lot 31 Summit Hills Lot 38 Elizabeth Dr. North
20449 Dec 30, 1983	"	Orlan			Dary A. Hawkins	1203	462		

INDIRECT or GRANTEE Index to Deeds — Greenville County, S. C.

Open at Proper Tab according to First Letter or Letters of Name and refer to Buff Sub-Index sheet for page reference.

FILE NUMBER DATE OF RECORD	GRANTEES FAMILY NAMES	GIVEN NAMES ABCDEFGHIJ	GIVEN NAMES KLMNOP	GIVEN NAMES QRSTUVWXYZ	GRANTORS	BOOK	PAGE	No. of Acres	BRIEF DESCRIPTION, LOCATION, ETC. (Not Warranted)
22044 Jan 16, 1984	Hawkins		Michael J. et al		John B. Parnell	1204	452		Lot 186 Mapleton Dr. Pine
"	"		Jane A. et al		" "	1204	452		Tract
22465 Jan 19, 1984	"	Darryl A.			Carl E. Hicks	1204	732		Lot 43 South Cherokee Park
22552 Jan 20, 1984	"	Grace Janice	et al		Pauline P. Jackson	1204	841	1.25	ac Juglar Rd
"	"	Earl	et al		" "	1204	841		
22550 Jan 20, 1984	"	Grace Janice	et al		Pauline P. Jackson	1204	843		Donated. Sigs. Estate - 1.00 ac
"	"	Earl	et al		" "	1204	843		Juglar Rd
22601 Jan 20, 1984	"	Bobby L.			Cornelia C. Hawkins	1204	852	.36	ac
23619 Jan 31, 1984	"	Arlean			Michael S. Burley	1205	477		Village #1 Sec 2 Lot 12 Third Ave Judson Mills
23969 Feb 2, 1984	"	Barney S.	et al		Margaret Ruth Hawkins	1205	692		Power of attorney
23968 Feb 2, 1984	"	Barney S.	et al		J. Boone Hawkins	1205	689		Power of attorney
26298 Feb 27, 1984	"		Joe O.		Liquid Air Inc.	1206	987		Release of Judgment lien, Rule No.
"	"		"		" "	1206	987		80-183, P.O. Box State Park Ad. See Jud Bk 121 pg 933
26592 Feb 29, 1984	"	Brenda Jack			Hugh A. Hawkins	1207	169		Mill Lot 7, Ridgewood Dr. Woodland
27990 Mar 13, 1984	"	Charles E. Lusk			Dorcas Gail Burrell	1207	988	1.7	ac
28433 Mar 16, 1984	"	Billy C.			Ella B. Hollingsworth	1208	273	1	ac. Travelers Rest

INDIRECT or GRANTEE Index to Deeds — Greenville County, S. C.

Open at Proper Tab according to First Letter or Letters of Name and refer to Buff Sub-Index sheet for page reference.

FILE NUMBER DATE OF RECORD	GRANTEES FAMILY NAMES	GIVEN NAMES ABCDEFGH	GIVEN NAMES IJKLMNO	GIVEN NAMES PQRSTUWXYZ	GRANTORS	BOOK	PAGE	No. of Acres	BRIEF DESCRIPTION, LOCATION, ETC. (Not Warranted)
29139 Mar 22 1984	Hawkins			Marion M. <i>etc</i>	James R. Wilson Jr	1208	670		Lot 7 Maco Terrace
29342 Mar 23 1984	"			Michael Jeffrey	Corinne Page Spruill	1208	775	.68	ac. Standing Pine
29723 Mar 27 1984	"			John <i>etc</i>	Alton Ray Sewell	1208	974		Woodside Mills Lot 57 East Seventh Street
32966 Apr 23 1984	"			Nancy Sewell	Mrs P. Hill	1210	976		Power of Attorney
33021 Apr 23 1984	"	Eugene			Marion M. Hawkins	1211	16	1.38	ac. Butler Sp.
34053 May 1 1984	"			Shirley <i>etc</i>	William Price	1211	573		Superstate, lot 20 Emma St. Chick
37780 Mar 31 1984	"			William C.	L. Alfred Vaughn	1213	914		Lot 52, Hippo Ave
38807 June 7 1984	"			William S.	Kathleen M. Hawkins	1214	534		General power of Attorney
38808 June 7 1984	"			Kathleen M.	William S. Hawkins	1214	537		General power of Attorney
40891 June 6 1984	"			Lawrence Thompson	Edward R. Hawkins	1215	733		1 1/2 ac. Steyer Mill Rd. prop Regime
40968 June 27 1984	"	Daryl A.			Peggy C. Payne	1215	784		Unit 29-A Crab Yellow Hair
41295 June 29 1984	"	Benton C. <i>etc</i>			Christine L. Barlow	1215	968		Lot 3 Green St. Heritage
"	"	Loria <i>etc</i>			"	1215	968		Shills Sec 2
1524 July 13 1984	"			Leida D. <i>etc</i>	Nattie B. Child	1217	99		Lot U.S. Hwy 276 (Main St)
2204 July 26 1984	"			John D. <i>etc</i>	John Steven Colant	1217	494		Shills Sec 2. Lot 50 E. Seventh St, Woodside
2846 July 26 1984	"			Leida D.	W. D. Sawrath	1217	966		Lot Hwy 276

INDIRECT or GRANTEE Index to Deeds — Greenville County, S. C.

Open at Proper Tab according to First Letter or Letters of Name and refer to Buff Sub-Index sheet for page reference.

FILE NUMBER DATE OF RECORD	GRANTEES FAMILY NAMES	GIVEN NAMES ABCDEFGH	GIVEN NAMES IJKLMNO	GIVEN NAMES PQRSTUVWXYZ	GRANTORS	BOOK	PAGE	No. of Acres	BRIEF DESCRIPTION, LOCATION, ETC. (Not Warranted)
3896 Aug 2, 1984	Hawkins			etal Wallace H.	etal A. Morgan Williams Jr.	1218	637		Release of judgement lien judgement roll no 78-50 Release lot 10 White Horse Rd.
" " " "	"			etal Reba H.	" " "	1218	637		
4882 Aug 14, 1984	"	Charles + Marion E.			Bernie B. Boston etal	1219	362		Grant Sp lot 136 Crosby Cr Paramount Pk
5623 Aug 21, 1984	"			Randy D.	Annie Mae Hawkins	1219	839		lot 2.75 ac. Bates Sp.
5818 Aug 22, 1984	"	Engene + Marion + Parlie	M	etal	Lucille Wright etal	1219	985		joint agreement for Division + transfer of Real Estate
" " " "	"	Herbert H. etal			" "	1219	985		
5808 Aug 22, 1984	"	The Estate of Herbert			Floyd W. Massey	1219	968	1/2 ac =	lot 2 Butler Sp.
6083 Sept 18, 1984	"	Bobby L.			Patricia D. Pitt	1222	101	35 ac.	15/100 ac. James pt ac. Dunsmore Rd. also 19 ac. also
9468 Sept 25, 1984	"			Thomas E.	Clarence F. Evans	1222	640		Partial Unit 16 Ridgeview Cdo. Hwy. prop.
" " " "	"	Janey etal			Denzel W. Lyttle	1222	819		lot 2 Mt. View ac.
" " " "	"	Barbara etal			" "	1222	819		
10671 Oct 8, 1984	"	Frank E. + June			Evelyn M. Brogale	1223	631		Grant Sp pt. lot 38 Waymon Smith Rd
14129 Nov 8, 1984	"	Joe + Vickie			Bobbie H. Scruggs	1225	957		Contract, no right, but 11/10/84 529 Cancellation of lease purchase
14130 Nov 8, 1984	"	Joseph O + Vickie V.			Bobbie H. Scruggs etal	1225	954		
15015 Nov 16, 1984	"	Frank + March H.			John D. Henrick etal	1226	629		2 lots Hwy 11
15016 Nov 16, 1984	"	James F.			Ernest B. Kellogg etal	1226	630	9.57 ac.	lot 180 (Blue Rd)

INDIRECT or GRANTEE Index to Deeds — Greenville County, S. C.

Open at Proper Tab according to First Letter or Letters of Name and refer to Buff Sub-Index sheet for page reference.

FILE NUMBER DATE OF RECORD	GRANTEES FAMILY NAMES	GIVEN NAMES ABCDEFGHIJ	GIVEN NAMES KLMNO	GIVEN NAMES PQRSTUWXYZ	GRANTORS	BOOK	PAGE	No. of Acres	BRIEF DESCRIPTION, LOCATION, ETC. (Not Warranted)
15639 Nov 21 1984	Hawkins	Darcy A.			Walter E. ^{etc} boving	1227	05		Mill Village Lot 69 South St. Sec. 4 Judson
15715 Nov 23 1984	"	Dorothy Y	+	Randolph	Dorothy Baron	1227	75		Lot 63 Nicholston Hpts
15714 Nov 23 1984	"	Dorothy Y	+	Randolph	Erma young ^{etc}	1227	77		Lot 63 Nicholston Hpts
15712 Nov 23 1984	"	Dorothy Y	+	Randolph	Clyde young ^{etc}	1227	81		Lot 63 Nicholston Hpts
16418 Nov 30 1984	"	Linda D			Maama P. ^{etc} Pratt	1227	731		Lot 63 Nicholston Hpts - Shoofly
16802 Dec 4 1984	"			Ray M.	James P. ^{etc} Shawkin	1227	861		Lot 82 ac. Drummell Rd. 1 ac. Mud Creek Rd, Sulida sp. also
16805 Dec 4 1984	"			Ray M.	James P. ^{etc} Shawkin	1227	863		10 ac. Sulida sp.
17073 Dec 6 1984	"	Herwin			Andrew C. ^{etc} Hawkins Andrew P. Hawkins Master W. Daniel Garberough	1228	17		Oakland sp. Parcel II = 6.59 acs
17613 Dec 12 1984	"	Cornelia C.			Clyde Coleman ^{etc}	1228	331		Lot 4: 14 ac.
17674 Dec 12 1984	"	Cornelia C.			Walter Coleman	1228	331		Lot 4: 14 ac.
17954 Dec 14 1984	"			Jean Bagwell	William T. ^{etc} Hawkins	1228	773		power of attorney
18343 Dec 19 1984	"			William	William M. ^{etc} Johnson	1229	344		Part of Pub claim lot 12 Mayfield Rd.
18770 Dec 21 1984	"			Linda D.	Billy C. ^{etc} Shawkin	1229	475		Lot 20.83 ac. Settlement Rd.
18947 Dec 21 1984	"			Linda D.	Jose C. ^{etc} Looper	1229	474		0.5 ac. New White Horse Rd.
2152 Dec 24 1984	"			Linda D.	Gordon E. ^{etc} Manning	1229	623		35.3 acs U S Hwy 276
2152 Jan 16 1985	"	Dorothy S.	+	Dorothy E.	Marshall J. ^{etc} Pawin	1231	190		Shoofly Hill Lot 15 Butler Sp. Rd.

INDIRECT or GRANTEE Index to Deeds — Greenville County, S. C.

Open at Proper Tab according to First Letter or Letters of Name and refer to Buff Sub-Index sheet for page reference.

FILE NUMBER DATE OF RECORD	GRANTEES FAMILY NAMES	GIVEN NAMES ABCDEFGHIJ	GIVEN NAMES JKLMNO	GIVEN NAMES PQRSTUVWXYZ	GRANTORS	BOOK	PAGE	No. of Acres	BRIEF DESCRIPTION, LOCATION, ETC. (Not Warranted)
2/16/37 Jan 22, 1985	Hawkins	Deborah Lynn			Gary B Peck	1231	539		Lot 7, Sec I Country Estates
22/1/11 Jan 28, 1985	"	Dale W + Larry Joe			Robert M. Williams ^{etc}	1231	84		300 ac. Camp Rd + Andrew Rd.
22/1/06 Feb 5, 1985	"	Gary A			Dinger A. Burns	1232	415		Lot 5, Monticello 24th
24/2/94 Feb 18, 1985	"	BK1531 PG 44 # 64505 9-23-93		Deborah Ruby	Carrie N. Jennings ^{etc}	1233	44		Power of attorney + Waddell St
24/2/87 Feb 18, 1985	"			William	Gary A. Hawkins ^{etc}	1233	60		Lot 2 Tracts C. Warehouse Dr. Rd (aka Waddell Ave 21 ac lots 8, 10 pt 9, 11, 12 Parcelton
25/1/85 May 1, 1985	"	Clyton L.			John J. Lamb ^{etc}	1234	98		Lot lot 1, Williams St.
26/9/21 May 5, 1985	"	Everett ^{etc}			Joseph C. Kay ^{etc}	1234	291		Power of attorney
26/9/21 Apr 14, 1985	"	Benton ^{etc}			Elvira Oakley Hawkins	1234	783		
26/9/22 Apr 14, 1985	"	Benton ^{etc}			" "	1234	783		
28/2/07 Apr 25, 1985	"	Dorcas ^{etc}			Benton Everett Hawkins	1234	776		Power of attorney
28/2/87 Apr 25, 1985	"	Benton ^{etc}			" "	1234	776		
28/2/87 Mar 29, 1985	"	Clyton L.			Bobby L. Hawkins ^{etc}	1235	553		Parcel 25 of Saluda Sp. Houses, Sec 1
28/9/27 Apr 1, 1985	"	John A. ^{etc}			Ben W. Smith ^{etc}	1235	928		Lot 201 Fifth Ave Village
3/11/22 Apr 1, 1985	"	Virginia Susan			Steve Randall Lupo ^{etc}	1235	992		Lot 20, Dinehurst, Sec. 2
3/16/90 Apr 18, 1985	"	Linda J.			W. J. Boyd	1237	427		Lot 17 Cherry Chm
3/16/90 Apr. 22, 1985	"	William			Scott Renovation Inc.	1239	725		Lot 3 Phase D Mt. View Dr.

INDIRECT or GRANTEE Index to Deeds — Greenville County, S. C.

Open at Proper Tab according to First Letter or Letters of Name and refer to Buff Sub-Index sheet for page reference.

FILE NUMBER DATE OF RECORD	GRANTEES FAMILY NAMES	GIVEN NAMES ABCDEFGHIJ	GIVEN NAMES JKLMNO	GIVEN NAMES PQRSTUVWXYZ	GRANTORS	BOOK	PAGE	No. of Acres	BRIEF DESCRIPTION, LOCATION, ETC. (Not Warranted)
32690 April 5, 1985	Hawkins	Charles F.			Bessie Mae Howard <i>etc</i>	1237	954	11.5	ac. Cannon Rd.
22014 April 25, 1985	"	Bobby L.			Frances H. Stewart <i>etc</i>	1237	925		Lot 7.5 ac. Hawkins Rd.
33297 May 7, 1985	"	Robert J.			Marion M. Hawkins <i>etc</i>	1238	883		Lot 4 Butler Sp.
33299 May 7, 1985	"			Thomas Lee	Marion M. Hawkins <i>etc</i>	1238	885		Lot 7 Butler Sp.
33601 May 7, 1985	"		Marion		Marion M. Hawkins <i>etc</i>	1238	887		Lot 5 Butler Sp.
33602 May 7, 1985	"	Eugene			Lucille Wright	1238	888		Lot 2 Butler Sp.
34127 May 10, 1985	"	Billy C.			Clyton L. Hawkins	1239	222	9.69	ac Hwy 276
34212 May 13, 1985	"		J. Joe Larry		J. R. Richardson	1239	297		Lot 11, Weston St East. St. John Parishes, Sec. 5
34438 May 14, 1985	"			Mae Shirley	Joni C. Hawkins	1239	378		Lots 350 Shiloh Rd, Gordo
35552 May 23, 1985	"		Marcelle R.		Acie Hill Rollins	1240	104	44	ac Middle Tyger River
35580 May 23, 1985	"	Nazel Jr.			Mack Hawkins <i>etal</i>	1240	120		Pt Lots 1 & 2 Queen Hgts. Monaghan, Sec. 2
35886 May 28, 1985	"			Sammy J.	Dennie M. Barnett	1240	351		Pt Lot 77, Monahan Cir.
35962 May 28, 1985	"		Michael E.		David M. Davis <i>etc</i>	1240	354	6.39	ac. Saluda Lake
36025 May 29, 1985	"	Arland			Shelby L. Wood	1240	452		Lot 2, Table Rock Dam Rd Cleveland Sp.
	"	Dary A.			"	1240	452		
	"	Arland			W. R. Woods	1240	453		Lot 1 Table Rock Dam Rd, Cleveland Sp.
26054 May 29, 1985	"	Dary A.			"	1240	453		

INDIRECT or GRANTEE Index to Deeds — Greenville County, S. C.

REG. U. S. PAT. OFFICE *Chas. M. Catts* County Indexes Since 1888 An Identifying Trade Mark


Open at Proper Tab according to First Letter or Letters of Name and refer to Buff Sub-Index sheet for page reference.

COTT FAMILY NAME INDEX No. 75 © 1949
MADE BY THE COTT INDEX COMPANY, COLUMBUS, OHIO
SOLD BY WALKER, EVANS & COGSWELL CO., CHARLESTON, S.C. ()

FILE NUMBER DATE OF RECORD	GRANTEES FAMILY NAMES	GIVEN NAMES ABCDEFGHIJ	GIVEN NAMES JKLMNOPQ	GIVEN NAMES RSTUVWXYZ	GRANTORS	BOOK	PAGE	No. of Acres	BRIEF DESCRIPTION, LOCATION, ETC. (Not Warranted)
38119 June 14, 1985 1201	Hawkins	Eloise J.	John L.		Exxon Corporation	1247	847		Parcel Cr. Dolphin Dr + Hillcross Ave. Lot Dolphin Dr. + Pleasantburg Dr. Sec.
July 11, 1985 2262	"		Martha		Thomas E. Childers et al	1243	950		84-CP-23-678 Master Deed. By Court order #
July 30, 1985 15353	"			William C.	Steen Deal Crage	1245	228		Lot 12 Rustic Dr.
Aug 15, 1985 8005	"		Ann Martha + William L.		Joe W. Hiller	1246	501	4.463 acs	Reedy Fork Rd.
Sept 5, 1985	"	Dany A			Dany A. Hawkins et al	1248	92		Lot 13, East Park Ave. aka Currier Street
"	"	Arden			" "	1248	92		
"	"	Dany A			Dany A. Hawkins et al	1248	94		
Sept 5, 1985 8004	"	Arden			" "	1248	94		6 lots Rustic Dr.
"	"	Arden			" "	1248	94		
Sept 5, 1985 8003 8893	"			Ruby M.	Dany A. Hawkins et al	1248	95		Also lot Cr. Old Buncie Rd. + Currier pk lots 2 + 20 Old Buncie Rd.
Sept 12, 1985 8691	"	Bobby L.			Cornelia C. Hawkins et al	1248	716	0.59 acs	Hawkins Rd.
Sept 13, 1985 9371	"		Nancy + Walter L.		Cecil W. Buchanan	1248	773		Lot 70 Woodland Range South Rustic Dr.
Sept 17, 1985 9477	"	Bobby L.			Clyton L. Hawkins	1248	956	2.27 ac.	Cr. Hawkins Dr + Circle Rd.
Sept 18, 1985 13155	"			Steve L.	Marjorie J. Davenport	1249	5		Lot 48 Newland Ave.
Oct 16, 1985 13555	"	Paul Arden			Jerry E. Hawkins	1251	40	1.0 ac. + akw	
Nov 4, 1985 16455	"			Rev Randolph H	Merwin Hawkins	1252	633		Passing attorney Shaw
Nov 12, 1985	"		J. H.		Dywie L. Crigg	1253	171		Lot 25 Freeman Hill Rd.

INDIRECT or GRANTEE Index to Deeds — Greenville County, S. C.

REG. U. S. PAT. OFFICE *Chas. McClellan* County Indexes Since 1888 An Identifying Trade Mark

 Open at Proper Tab according to First Letter or Letters of Name and refer to Buff Sub-Index sheet for page reference.

COTT FAMILY NAME INDEX No. 75 © 1949
MADE BY THE COTT INDEX COMPANY, COLUMBUS, OHIO
SOLD BY WALKER, EVANS & COGSWELL CO., CHARLESTON, S. C.

FILE NUMBER DATE OF RECORD	GRANTEES FAMILY NAMES	GIVEN NAMES ABCDEFGHIJ	GIVEN NAMES JKLMNO	GIVEN NAMES PQRSTUVWXYZ	GRANTORS	BOOK	PAGE	No. of Acres	BRIEF DESCRIPTION, LOCATION, ETC. (Not Warranted)
16422 Nov 12, 1885	Hawkins		J. H.		Ruby Lee Wooley	1252	174		Deed Lot 22 Furman Hill Rd.
16450 Nov 14, 1885	"		J. H.		Rosalee Ledbetter	1252	172		Deed Lot 22, Furman Hill Rd.
16449 Nov 14, 1885	"		J. H.		Arthur Adolph Jempin	1253	177		Deed Lot 25 Furman Hill Rd.
16447 Nov 14, 1885	"		J. H.		Cora Mae Underhant	1253	179		Deed Lot 25 Furman Hill Rd.
16426 Nov 14, 1885	"	Clifton	J.		E. L. Lynch	1253	171	15.76	ac. Reserving Life Estate
16871 Nov 14, 1885	"		Mary D + Walter L.		Carroll N. Buchanan	1256	248		Deed Lot 14, 15, 16 W. W. lands
21420 Dec 30, 1885	"			Andrew	Westminster Co. Inc.	1256	242		Lot 14 Montclair Sub.
22445 Jan 15, 1886	"		Mary Ann		Ronald F. Hawkins	1257	649		Deed Also lot 12 Lot 20 Old National Hwy 27, Chick
22615 Jan 16, 1886	"		George C.		Shirley Hawkins	1257	762		Lot 20 Evans St. Chick Sp. Sp.
24215 Jan 23, 1886	"	Bobby L.			Joe Williams	1258	164	11	ac. Hwy 250 (Now 25 by-Pass) ac. miles st. East.
24510 Jan 24, 1886	"		George W.		Dorcas E. Mann	1258	249		0.15 ac. miles st. East. Also 0.40 Acres in Sec. 5
25376 Jan 4, 1886	"			William	U. S. Retirement Corp	1258	708		Lot 47, Hampden Ridge, incomplete
25772 Feb 4, 1886	"	Saris B + James F.			Jeffrey C. Hawkins	1259	263	8.09	Also Rutherford Rd. Chick
26150 Mar 14, 1886	"	Donald R.			Johna Adams Jr.	1261	921		Lot 23, Pineapple Pointe, Charles Ridge
"	"	Elaine			"	1261	921		
26265 Mar 17, 1886	"		James C. et al		William R. Jones	1262	67	22	ac. Cr. McClellan Rd + Raven Rd.
"	"		Marie A.		"	1262	67		

INDIRECT or GRANTEE Index to Deeds — Greenville County, S. C.

Open at Proper Tab according to First Letter or Letters of Name and refer to Buff Sub-Index sheet for page reference.

FILE NUMBER DATE OF RECORD	GRANTEES FAMILY NAMES	GIVEN NAMES ABCDEFGHIJ	GIVEN NAMES JKLMNO	GIVEN NAMES PQRSTUVWXYZ	GRANTORS	BOOK	PAGE	No. of Acres	BRIEF DESCRIPTION, LOCATION, ETC. (Not Warranted)
32833 Apr 7, 1986 34830	Hawkins				Dennis R. Hawkins	1263	609		Power of attorney Wendover Rd. Lake Forest Sect 11 Lot 174 C. Rockmont
Apr. 23 1986 25583	"			Karen B. & Stanley B. H. B. B. B.	Charles O. Gentry Parties etc	1264	795		
Apr 25 1986	"			Wallace 4726	William Family	1265	62		Partial Release of Judgment Lien By Rule 78-50, 17ae. Subd 2p.
20445 May 2, 1986	"			Robt. J.	James R. Shubster	1265	62		
	"			James P. etc A. A. etc	"	1265	542		0.11 ac. McCauley Rd.
38688 May 22 1986 38689	"	ms. Annie Schade	Turner		Allison Eleanor Elizabeth Turner Gowler	1266	870		Springwood Cemetery Quit Claim Int Lot 13-Q
May 22 1986 38687	"	ms. Annie Schade	Turner		Mary Welles Turner	1266	872		Springwood Cemetery Quit Claim Int Lot 13-Q
May 22 1986 38686	"	ms. Annie Schade	Turner		William Stephen III Turner	1266	878		Springwood Cemetery Quit Claim Int Lot 13-Q
May 22 1986 38690	"	ms. Annie Schade	Turner		Lottie Rhoades Turner	1266	874		Springwood Cemetery Quit Claim Int Lot 13-Q
May 22 1986 38799	"	ms. Annie Schade	Turner		Elissa Turner Pahlman	1266	876		Springwood Cemetery Quit Claim Int Lot 13-Q
May 22 1986 34903	"			Patrick John	Maggie Estelle Brown B. Pamela	1266	933	1.10	ac. Hwy 101
May 23 1986 34906	"			Patricia	Quality Truck Salvage Dr.	1266	952	29.25	ac. Buncaker Rd. Bates Jc.
May 30 1986 41089	"	Woin H.			David W. Stanley	1267	531		Lot C. Whitehall st + W. Craft Jc.
June 9 1986 41503	"	Audrey			John E. White Jr.	1268	134		Bridge site
June 11 1986	"			Michael T.	Ann C. Chandler	1268	389		Lot 47 Rodney Ave.

INDIRECT or GRANTEE Index to Deeds — Greenville County, S. C.

Open at Proper Tab according to First Letter or Letters of Name and refer to Buff Sub-Index sheet for page reference.

FILE NUMBER DATE OF RECORD	GRANTEES FAMILY NAMES	GIVEN NAMES ABCDEFGHIJ	GIVEN NAMES KLMNO	GIVEN NAMES PQRSTUWXYZ	GRANTORS	BOOK	PAGE	No. of Acres	BRIEF DESCRIPTION, LOCATION, ETC. (Not Warranted)
42471 June 18, 1986	Hawkins		A Melissa		Jeffrey Michael Hawkins	1268	952		Lot 168 ac. Harding Dr.
42449 June 20, 1986	"	Orlan			Darryl A. Hawkins	1269	126		Lot 6 lots Bates Sp.
42473 June 26, 1986	"		C III James + Jessie	D D	James C. Hawkins etal	1269	623	5.04	ac. McCauley Rd.
886 July 7, 1986	"	George H.			Delmer H. Hawkins etal	1270	499	2.6	ac. Bateson Rd.
887 July 7, 1986	"	Delmer H.			George H. Hawkins	1270	501	2.3	ac. Bateson Rd.
2906 July 28, 1986	"	Hatcher B Raynell			Elizabeth Hatcher Susan Rae Hawkins	1272	28	7.34	ac. Cr. W. Parker Rd + old Bunker Rd. Paris mt. Sp.
3905 July 28, 1986	"			etc	Betty in body Susan Rae Hawkins	1272	29	10.16	ac. old Bunker Rd. Paris mt. Sp.
"	"			etc	"	1272	29		
4825 Aug 4, 1986	"				James Everett Frady	1272	564		Lot 43 Pean Drive
5179 Aug 5, 1986	"				G. H. Hawkins	1272	787	7.8	ac. Bates Sp.
6134 Aug 15, 1986	"			Thomas A etc	Frank P. Hammond	1273	628		Lot 200 Heritage Lakes
"	"			Prudence	"	1273	628		
7421 Aug 21, 1986	"	Donny Y		Rudolph	Janie B. Kelley	1274	35		Special Power of attorney Clearview Acres
7905 Aug 25, 1986	"		Kimberly A	Jerry D.	Charles Gregory Branyon	1274	289		Lot 28 Clearview Circle
11686 Sept 24, 1986	"		Melvin	Willow	John Wesley Whitsett	1276	204		Lot 28 Woodbury Cr. Broadmoor

REVERSE or GRANTEE Index to Deeds — Greenville County, S. C.

REG. U. S. PAT OFFICE *Chas McCott* County Indexes Since 1888 An Identifying Trade Mark

Open at Proper Tab according to First Letter or Letters of Name and refer to Buff Sub-Index sheet for page reference.

COTT FAMILY NAME INDEX No. 75 © 1949 MADE BY THE COTT INDEX COMPANY, COLUMBUS, OHIO SOLD BY PHOTO COPY SUPPLY, MAULDIN, S. C.

()

FILE NUMBER DATE OF RECORD	GRANTEES FAMILY NAMES	GIVEN NAMES ABCDEFGH	GIVEN NAMES IJKLMNO	GIVEN NAMES PQRSTUVWXYZ	GRANTORS	BOOK	PAGE	No. of Acres	BRIEF DESCRIPTION, LOCATION, ETC. (Not Warranted)
12186 Sept 24, 1986	Hawkins	Brenda C.	+	William	William E. Hawkins <i>etc</i>	1276	542	1.02 ac	
12297 Sept 25, 1986	"	Dean W.			Mollie Craft Phillip <i>etc</i>	1276	613		to Sub pt lots 176+177 Bellinham Sec
12947 Sept 30, 1986	"	Connie + Michael	A.		Ronald C. Jodd <i>etc</i>	1276	956		Westwood, S'ville pt 148 Capewood Ad. Austin Sp
12962 Sept 30, 1986	"	Connie + Michael	A.		Johnson Homes Inc. <i>etc</i>	1276	986		pt 9 Adentw Woods Sec. I.
13284 Oct 1, 1986	"			Anthony Phillip	Mark Allen Brewer <i>etc</i>	1277	180		Unit 41 Harbor Drwn
13525 Oct 2, 1986	"	Bobbie Sue <i>etc</i>			John Thomas Ellenburg <i>etc</i>	1277	305		General Partner Attorney
15209 Oct 5, 1986	"	David			John L. Rhodes By Bobbie Sue Hawkins Pratt, S.C.	1278	428		pt 68 E. Western St
16261 Oct 22, 1986	"	Bobbie <i>etc</i>			John J. Ellenburg <i>etc</i>	1278	929		Johns Sec I pt lot 170 Ast. (Que) Village
17222 Oct 29, 1986	"	David J.			Edward Bridges + McDonald <i>etc</i>	1279	461		pt 90
19025 Nov 10, 1986	"	Charles A.	+	Frank J.	Carrie N. Jennings <i>etc</i>	1280	422		pt McCuen Street "Hornet" "
19307 Nov 11, 1986	"			Susan	Derry F. Hawkins <i>etc</i>	1280	507		parcel Hawkins ct.
19206 Nov 11, 1986	"			Rae Susan	James B. Hawkins <i>etc</i>	1280	508	10.16 ac	old Buncombe Ad.
19302 Nov 11, 1986	"			Rae Susan	Fletcher G. Hawkins <i>etc</i>	1280	509	7.34 ac	ad. ca. N. Parker Ad + old Buncombe
19204 Nov 11, 1986	"	Fletcher <i>etc</i>			By Fletcher G. Hawkins atty in fact Susan Rae Hawkins	1280	510	3.54 ac	Old Buncombe Ad.
"	"	Raynell B. <i>etc</i>			"	1280	510		
19303 Nov 11, 1986	"			James B. <i>etc</i>	By Fletcher G. Hawkins atty in fact Susan Rae Hawkins	1280	511	2 ac	old Buncombe Ad.
"	"			Justin <i>etc</i>	"	1280	511		

REVERSE or GRANTEE Index to Deeds — Greenville County, S. C.

REG. U. S. PAT OFFICE *Chas McCott* County Indexes Since 1888 An Identifying Trade Mark

Open at Proper Tab according to First Letter or Letters of Name and refer to Buff Sub-Index sheet for page reference.

COTT FAMILY NAME INDEX No. 75 © 1949
MADE BY THE COTT INDEX COMPANY, COLUMBUS, OHIO
SOLD BY PHOTO COPY SUPPLY, MAULDIN, S. C.

FILE NUMBER DATE OF RECORD	GRANTEES FAMILY NAMES	GIVEN NAMES ABCDEFGHIJ	GIVEN NAMES JKLMNOPQ	GIVEN NAMES RSTUVWXYZ	GRANTORS	BOOK	PAGE	No. of Acres	BRIEF DESCRIPTION, LOCATION, ETC. (Not Warranted)
20896 Nov 21, 1986	Hawkins	Charles B.	etal		Russell L. Beimler ^{etal}	1281	394		Drville Lot 317 Sec V Gainsettia
22194 Dec 2, 1986	"	Connie	Millard		Albert L. Freeman III ^{etal}	1282	187		Dorchester Blvd Lot 179 Belle Meade W.
25700 Dec 18, 1986	"	James C.			Barney J. Hawkins ^{etal}	1283	600	56.55	Buncombe Rd Ac. Cr. Hawkins ck rd + old
25708 Dec 18, 1986	"	Dorothy E.		Thurs	Dorsey W. Smith Jr ^{etal}	1283	604		Lot Paris mtg 2p Lot 27 + 28 Spritz St. Piedmont
25701 Dec 18, 1986	"	Janet C.			Florence W. Batsow ^{etal}	1283	602		Lot Sect 4
26523 Dec 24, 1986	"	Michael			William A. Gantt Jr ^{etal}	1284	173		Int Lot E. Washington St.
28170 Jan 5, 1987	"	John			Angeline Rita Dippod	1285	539		Lease
28168 Jan 5, 1987	"			Virginia	B. F. Hawkins	1285	568		Power of attorney
28167 Jan 5, 1987	"	B. F.			Virginia M. Hawkins	1285	569		Power of attorney
28166 Jan 5, 1987	"	B. F.			Rosa C. Hawkins	1285	570		Power of attorney
28406 Jan 6, 1987	"		Melita		Sylvia H. Mason	1285	729		Mill Village Green Lot 152 2 Hayes St. Green
28481 Jan 6, 1987	"			Shirley C.	Thomas C. Childress ^{etal}	1285	781	6.5	acc Belvue Rd.
297285 Jan 13, 1987	"	Clifton (Buddy)			Jemie G. Ledbetter	1286	172		Atlas Hwy 276
30234 Jan 20, 1987	"	Clyde M.			For M. Meredith	1286	629		Limited Power of attorney
30235 Jan 20, 1987	"		Lawellen		Edward R. Hawkins	1286	632		Power of attorney
30224 Jan 20, 1987	"	Edward R.			Lawellen J. Hawkins	1286	633		Power of attorney

REVERSE or GRANTEE Index to Deeds — Greenville County, S. C.

REG. U. S. PAT. OFFICE *Chas McCorkle* County Indexes Since 1888 An Identifying Trade Mark

Open at Proper Tab according to First Letter or Letters of Name and refer to Buff Sub-Index sheet for page reference.

COTT FAMILY NAME INDEX No. 75 © 1949
MADE BY THE COTT INDEX COMPANY, COLUMBUS, OHIO
SOLD BY PHOTO COPY SUPPLY, MAULDIN, S. C.

()

FILE NUMBER DATE OF RECORD	GRANTEES FAMILY NAMES	GIVEN NAMES ABCDEFGH	GIVEN NAMES IJKLMNO	GIVEN NAMES PQRSTUVWXYZ	GRANTORS	BOOK	PAGE	No. of Acres	BRIEF DESCRIPTION, LOCATION, ETC. (Not Warranted)
30583 Jan 26, 1987	Hawkins	Bobby H			^{the} Gregory H. Jones	1286	809		2 1/2 Acres part Columbia Ave Chick Spg
28845 Feb 19, 1987	"	Carroll			William J. Floyd	1288	665		Assignment of Bond for Title
"	"	Viene			"	1288	665		
26263 Mar 6, 1987	"		^{Super} Janet		James C. Hawkins Jr.	1289	786	0.78 ac.	Burcombe Rd.
37295 Mar 12, 1987	"	Bobby J			B+H. pt	1290	197	7.79 ac.	Daguerre Rd. Bates Sp.
37824 Mar 13, 1987	"	Bobby J			B+H. Enterprise	1290	389		also 4.76 ac Hwy 276 + New Circle rd 7.1 ac. U.S Hwy 276 + New Circle rd
29194 Mar 23, 1987	"			James F.	Wainy Lindsey	1291	22		Lot 42.64 ac on 41.01 ac Stallings Rd
39193 Mar 23, 1987	"			James F.	Penny Perkins	1291	24		Lot 42.64 ac on 41.01 ac Stallings Rd
44081 Apr 16, 1987	"			Sidney E.	Roy W. Hawkins	1292	845		General power of attorney
45498 Apr 23, 1987	"	Eulah		Walker	John W. West	1293	310		Local photo Lot 167 Langston Dr. Sans
46283 Apr 29, 1987	"	Brenda T		Gerry L.	James Robert Cain	1293	627		Lot 4 Pine Tree Sville
51543 May 26, 1987	"			James C J	Susan B. Kehler	1295	777	1.34 ac.	Club View Dr.
54075 June 5, 1987	"			Pinda W	Oniel Swan	1296	804		Lot 7 Jamille Estate
56729 June 9, 1987	"			Mendel J	Janora H. Johnson	1297	842		Lot 8, 9, 10 + pt lot 7, Crew-O'Neil
58410 June 29, 1987	"	Edgar Grant			Ruby C. Roberts	1298	586		Lot Cleveland Sp
58409 June 29, 1987	"	Edgar Grant			Ruby C Roberts	1298	585		Lot old Brook Rd.

REVERSE or GRANTEE Index to Deeds — Greenville County, S. C.

REG. U. S. PAT. OFFICE *Chas McCott* County Indexes Since 1888 An Identifying Trade Mark

Open at Proper Tab according to First Letter or Letters of Name and refer to Buff Sub-Index sheet for page reference.

COTT FAMILY NAME INDEX No. 75 © 1949
MADE BY THE COTT INDEX COMPANY, COLUMBUS, OHIO
SOLD BY PHOTO COPY SUPPLY, MAULDIN, S. C.

FILE NUMBER DATE OF RECORD	GRANTEES FAMILY NAMES	GIVEN NAMES ABCDEFGH	GIVEN NAMES IJKLMNO	GIVEN NAMES PQRSTUVWXYZ	GRANTORS	BOOK	PAGE	No. of Acres	BRIEF DESCRIPTION, LOCATION, ETC. (Not Warranted)
4821 July 28, 1987	Hawkins			Michael Steve	Barbara Bates Hawkins	1300	876		Lot 3 Morning Dale Dr.
9066 Aug 20, 1987	"		Jean Mary		Ronald A. Hawkins	1302	03		Buyer for Crispsee Road Rt. 1257 Pg 649 Lot 13 Chick Spry Sp. N. Carolina
9515 Aug 21, 1987	"	Douglas			Paul J. Hawkins 514 Church Street Greenville	1303	150		Lot 3 Tracts
10553 Aug 26, 1987	"	Carole D	+	Jerry J.	Ursula J. Fenley	1303	463		Also Strip also Received Rights Lot 16 + pt Lot 15 W. Lanier Dr.
10918 Aug 28, 1987	"			Shelvie	Harold Dean Hawkins	1303	713		Lot 8 Green
13536 Sept 1, 1987	"		m Janet +	Ronald	Douglas Ray Glenn	1303	999		Lot 3 Essex Ct.
15499 Sept 17, 1987	"	Clifton D.			Delta Estates Inc	1305	325	0.49	Acres Hwy 276 Bates Sp
17232 Sept 30, 1987	"				Walter J. Hawkins	1306	282		White Horse Hgts Lot 15 Home View Dr.
17949 Oct 12, 1987	"	Conrad			Nathaniel Jordan	1307	465		St. for orig See deed Bk. 1290 pg 718 pt Lot 9 Valentine St + Maus
19339 Oct 15, 1987	"	Bobby L.			Delta Estates Inc.	1307	946	60.94	ac.
20023 Oct 26, 1987	"			James B.	Susan Roe Hawkins	1308	744		Trust Agreement
20023 Oct 29, 1987	"	Harold	etc		Phillip R. Bateson	1309	110		Lot 10 North Meadow Hgts
20022 Oct 29, 1987	"	B Eugenia	etc		"	1309	110		
22967 Nov 11, 1987	"	Harold B Eugenia	etc		Phillip R. Bateson	1309	111		Lot 9 N. Meadow Hgts
	"	Hatcher & James B.			Susan Roe Hawkins	1310	182	31.02	ac. - Direct # 1 also 32.47 ac.

REVERSE or GRANTEE Index to Deeds — Greenville County, S. C.

REG. U. S. PAT OFFICE *Chas McCott* County Indexes Since 1888 An Identifying Trade Mark

Open at Proper Tab according to First Letter or Letters of Name and refer to Buff Sub-Index sheet for page reference.

COTT FAMILY NAME INDEX No. 75 © 1949 MADE BY THE COTT INDEX COMPANY, COLUMBUS, OHIO SOLD BY PHOTO COPY SUPPLY, MAULDIN, S. C.

()

FILE NUMBER DATE OF RECORD	GRANTEES FAMILY NAMES	GIVEN NAMES ABCDEFGH	GIVEN NAMES IJKLMNO	GIVEN NAMES PQRSTUVWXYZ	GRANTORS	BOOK	PAGE	No. of Acres	BRIEF DESCRIPTION, LOCATION, ETC. (Not Warranted)
27287 Dec 11 1987	Hawkins		Wayne		Orine Crain Hawkins	1312	681		Part of Part of Part of Pleasant Hill Rd Highland
27839 Dec 15 1987	"	Walter + John			Joseph F. Cochran ^{etal}	1312	930		Sec. 2 Sugar Creek 40 Windy Creek Rd Map
31732 Jan 15 1988	"	Alan			Richard Bain Alexander	1315	333		32 Rialburg Rd Murrells
32689 Jan 25 1988	"		Lynn		Eloise Hawkins	1315	801		Mapadow Rd 21 Wedgewood Dr North
32914 Feb 1 1988	"		Michael		Jerry L. Couch	1316	355		Shiloh Sprng Sp S.C. Hwy 291 By-Pass
36588 Feb 24 1988	"			Rwin	William H. Squire	1317	823		Country Club Estate 71, 72, 73 + 74 Augusta Rd.
36585 Feb 24 1988	"			Rwin	Mary S. Doughman	1317	826		Country Club Estate 71, 72, 73 + 74 Augusta Rd.
36586 Feb 24 1988	"			Rwin	Mona S. Dossier	1317	827		Country Club Estate 71, 72, 73 + 74 Augusta Rd.
36587 Feb 24 1988	"			Rwin	Malcolm H. Squire	1317	828		Club Estate 71, 72, 73 + 74 Augusta Rd. Country
37040 Feb 26 1988	"	David F.			William C. Lauter	1318	90		Deed Power of attorney
39098 Mar 11 1988	"	Buy	etal		Thomas E. Wooten	1319	194		Part of 2 Hudson St.
39519 Mar 15 1988	"		Marie	Gene	Dean D. Hawkins	1319	375		Billingham Sec. III 5/16 at lots 176 + 177 New State Dr.
40760 Mar 23 1988	"	Bobby L.			Mamie Masters ^{etal}	1320	61		Sp. near Travelers Rest Int Tract 41 & Hwy 25 Bates
40761 Mar 23 1988	"	Bobby L.			AMM Jammie E. Masters	1320	63		Sp. near Travelers Rest Int Tract 41 & Hwy 25 Bates
42462 Apr 1 1988	"		Marie	Gene	—	1321	12		Encroachment Agreement
over			Lisa +	William					

REVERSE or GRANTEE Index to Deeds — Greenville County, S. C.

REG. U. S. PAT. OFFICE *ChumCott* County Indexes Since 1888 An Identifying Trade Mark

Open at Proper Tab according to First Letter or Letters of Name and refer to Buff Sub-Index sheet for page reference.

COTT FAMILY NAME INDEX No. 75 © 1949
MADE BY THE COTT INDEX COMPANY, COLUMBUS, OHIO
SOLD BY PHOTO COPY SUPPLY, MAULDIN, S. C.

FILE NUMBER DATE OF RECORD	GRANTEES FAMILY NAMES	GIVEN NAMES ABCDEFGHIJ	GIVEN NAMES JKLMNO	GIVEN NAMES PQRSTUVWXYZ	GRANTORS	BOOK	PAGE	No. of Acres	BRIEF DESCRIPTION, LOCATION, ETC. (Not Warranted)
44621 April 19 1988	Hawkins	Carol B		Edward William	Ursula J. Finley	1322	222		Lot 3 Peace Ave (Sunset St)
44996 April 19 1988	"	Ann Barbara			Daniel E Hart FR State of South Carolina of Laurel Hart	1322	424		Int lot 5 Bate Rd.
44984 April 19 1988	"	Ann Barbara			Master W. Daniel (Barbara) Hart	1322	426		Int lot 5 Bate Rd.
45822 April 25 1988	"		Ray C	Paul S. C et al	Ethel C Stray	1322	989		Mill lot 17 BK M. Property of O.P.
46019 April 26 1988	"		Joyce		Dorinda G. Cook Roberts	1323	90		Lot 1 South Franklin Rd. Mauldin
46363 Apr 28 1988	"	Edgar Grant Mae	Petal T. et al		Ruby Lee Cantrell Hawkins	1323	245	40	ac Old Laurens Rd. Near The Village Townhomes #1 Hwy Prop Res Reserved Life Estate Unit 7-B
47067 May 2 1988	"	Flossie Mendel		William C.	Williams Street Development	1323	690		Lot Hunter Rd.
47687 May 2 1988	"			William C.	Daniel H. Balcome Personal Rep.	1323	732		Greenhairs Dr. Need of Distribution Int Lot
51419 June 2 1988	"	Evelyn			Evelyn H. Hawkins	1327	48		Lot 12 Dew Spring Mtn
54016 June 6 1988	"		Mark		J. S. Jones	1327	365		Int Chick Spg Sp. Area Belham St.
54045 June 17 1988	"		Jane S. G. Marcia	etal etal	Patricia A. Jones	1328	481		Heritage Lakes lot 123 Warsaw Trail
58615 June 23 1988	"		Miriam Robert J.	B G S	Dorothy Jones et al of Kathleen M. Hawkins	1330	60		Head of Cleveland Sp. Parcel Old Camp Hill, Coates
623 June 6 1988	"		William	S	William S. Hawkins P.R. et al of Kathleen M. Hawkins	1330	631	Need of Distribution	Parcel Old Camp Hill, Coates
623 June 6 1988	"		William	S	William S. Hawkins P.R.	1330	633	1	Parcel Old Camp Hill, Coates Head of Distribution lots 90+91 Ridge
623 Aug 3 1988	"		Joe E		Michael A. Nease	1333	877		lots 1+2 Plant Rd. Hawley

REVERSE or GRANTEE Index to Deeds — Greenville County, S. C.

REG. U. S. PAT. OFFICE *Chas McCott* County Indexes Since 1888 An Identifying Trade Mark

 Open at Proper Tab according to First Letter or Letters of Name and refer to Buff Sub-Index sheet for page reference.

COTT FAMILY NAME INDEX No. 75 © 1949
MADE BY THE COTT INDEX COMPANY, COLUMBUS, OHIO
SOLD BY PHOTO COPY SUPPLY, MAULDIN, S. C.

FILE NUMBER DATE OF RECORD	GRANTEES FAMILY NAMES	GIVEN NAMES ABCDEFGHIJ	GIVEN NAMES JKLMNO	GIVEN NAMES PQRSTUVWXYZ	GRANTORS	BOOK	PAGE	No. of Acres	BRIEF DESCRIPTION, LOCATION, ETC. (Not Warranted)
28433 Dec 14, 1988	Hawkins	Remy C		S Stephanie	V. Wayne Gibson et al	1347	36	1	ac. Durham Rd. U. Acad Sp.
28628 Dec 15, 1988	"	Thomas Spaul		M Joe	Debra B. Robbins et al	1347	164		Sp. Sp. State Park of Chick
29450 Dec 21, 1989	"			M Julie S.	Deey By P.R. Estate of Juanita M.	1347	694		Strip, Brushy Creek Rd. Chick Sp. Sp.
130595 Dec 29, 1988	"		M Margaret		William Hanson et al	1348	410		Subd. Lot 44 Cottingham St. Morningside
225 Jan 3, 1989	"		L Lloyd		Patricia A. Drummond et al	1348	953	1.06 ac	Lot Chick Sp. Sp.
227 Jan 3, 1989	"		L Lloyd		Denny Bradford Hawkins	1348	954	1.06 ac	Lot Chick Sp. Sp.
4653 Feb 1, 1989	"		J Judy L.		Drew C. Brown	1351	688	46.9	ac. Hwy 276 see Sec. 1337 19, 898.
4895 Feb 2, 1989	"		J Judy		Max Henry Andrews Jr.	1351	828		Lot 9 Charlotte St. + Oakland
6896 Feb 16, 1989	"	Bobby Sue			Charles F. Hawkins	1353	017		W. Paris mt. Sp. Lot 1502 + 1503, San Sue
7897 Feb 22, 1989	"		L Lloyd		Winnie Coker	1353	747		Durable Power of attorney Plantation Subd. Phase I
11898 Mar 20, 1989	"	Charles + Marie			Raymond R. Ganga et al	1356	435		Lot 23 Billie Rd. Holly Tree
12128 Mar 21, 1989	"	Dany R.			Jeresa J. Hawkins	1356	593		New Subd. See I pt Lot 39 Paris View Dr. Paris
15477 Apr 11, 1989	"	Dale W + Lany J.			Richard L. Smith et al	1358	614		Lot Crumpton Rd + Francis St.
15899 Apr 11, 1989	"			Randy D.	James A. Dibert	1358	630	0.82	ac. Bata Sp.
16283 Apr 13, 1989	"		M Mark S.	Rubin	J. B. J. Enterprises	1358	843		Whippoorwill Sec 6-7 Lot 7. 46 N. Heron Dr.
Apr 19, 1989	"		D Dinda		Jake + Lillian Shuler Ann Shuler et al	1359	91		Lot 10 Denton Estate

REVERSE or GRANTEE Index to Deeds — Greenville County, S. C.

REG. U. S. PAT OFFICE *Chas McCott* County Indexes Since 1888
An Identifying Trade Mark

Open at Proper Tab according to First Letter or Letters of Name and refer to Buff Sub-Index sheet for page reference.

COTT FAMILY NAME INDEX No. 75 © 1949
MADE BY THE COTT INDEX COMPANY, COLUMBUS, OHIO
SOLD BY PHOTO COPY SUPPLY, MAULDIN, S. C.

()

FILE NUMBER DATE OF RECORD	GRANTEES FAMILY NAMES	GIVEN NAMES ABCDEFGH	GIVEN NAMES IJKLMNO	GIVEN NAMES PQRSTUVWXYZ	GRANTORS	BOOK	PAGE	No. of Acres	BRIEF DESCRIPTION, LOCATION, ETC. (Not Warranted)
16751 Apr 19 1989 17112	Hawkins	Carole J		+ Jerome Berry	James Arthur Nelson ^{etal}	1359	305		Meadowbrook Farms Pt Lots 5 + 6 Jolan Rd.
Apr 21 1989 17113	"	Bobby L			Clyton L. Hawkins	1359	587	14.00 ac.	Dew Hwy. Bates Sp.
Apr 21 1989 17114	"	Bobby L			Clyton L. Hawkins	1359	588	4.8 ac.	Reelen Mill Rd.
Apr 21 1989 17115	"	Bobby L			Clyton L. Hawkins	1359	589	41.5 ac.	Circle Rd. Bates Sp.
Apr 21 1989 17116	"	Bobby L			Clyton L. Hawkins	1359	590	3.88 ac.	Bates Sp.
Apr 21 1989 17117	"	Bobby L			Clyton L. Hawkins	1359	591		Paul Saluda Sp.
Apr 21 1989 17118	"	Bobby L			Clyton L. Hawkins	1359	592		St Bates Sp.
Apr 21 1989 17119	"	Bobby L			Clyton L. Hawkins	1359	593	0.49 ac.	Bates Sp.
Apr 21 1989 17120	"	Bobby L			Clyton Hawkins	1359	594	3.49 ac.	U.S. Hwy # 276 Bates Sp.
Apr 21 1989 17121	"	Bobby L			Clyton L. Hawkins	1359	595	15.76 ac.	property of Clyton L. Hawkins
Apr 21 1989 17122	"	Bobby L			Clyton Hawkins	1359	596		parcel U.S. Hwy 276
Apr 21 1989 17123	"	Bobby L			Clyton L. Hawkins	1359	597	33 ac.	New Marietta
Apr 21 1989 17124	"	Bobby L			Clyton L. Hawkins	1359	598	6.92 ac.	Bates Sp.
Apr 21 1989 17559	"	Bobby L			Clyton Hawkins	1359	599	22.40 ac.	Bates Sp. also 2.91 ac.
Apr 25 1989	"	Dary B.			Jerome J. Hawkins	1359	865		View Subd. Sec. I lot 26 + pt lot 27 River

(over)

REVERSE or GRANTEE Index to Deeds — Greenville County, S. C.

REG. U. S. PAT OFFICE *Chester McCott* County Indexes Since 1888 An Identifying Trade Mark

Open at Proper Tab according to First Letter or Letters of Name and refer to Buff Sub-Index sheet for page reference.

COTT FAMILY NAME INDEX No. 75 © 1949
MADE BY THE COTT INDEX COMPANY, COLUMBUS, OHIO
SOLD BY PHOTO COPY SUPPLY, MAULDIN, S. C.

FILE NUMBER DATE OF RECORD	GRANTEES FAMILY NAMES	GIVEN NAMES ABCDEFGHIH	GIVEN NAMES IJKLMNO	GIVEN NAMES PQRSTUVWXYZ	GRANTORS	BOOK	PAGE	No. of Acres	BRIEF DESCRIPTION, LOCATION, ETC. (Not Warranted)
20122 May 9, 1989	Hawkins			etal J. Michael	etal The Vinh Duong	1361	255		Lot 158 Peppertree Sec 3
"	"			etal Melissa A.	" " "	1361	255		
25178 June 9, 1989	"			James B.	By P.R. Estate of Bobbie W Hawkins	1364	193		Sec 29 June 14 Opal Sp. Deed of Distribution pt tract
25394 June 12, 1989	"	Alan Rany			Harold R. Hawkins	1364	311	1.0	ac. property of Harold R. Hawkins
2586 June 14, 1989	"			w. Danda	Steven M. White	1364	557		Int Sub Drive Rd. Court Sp
28012 June 28, 1989	"			Maie Donya etal	Sam + Associates	1365	901		Int Lot 5 Berryville Estate Sec
29234 July 6, 1989	"	D. etal Douglas			etal Denthy P. Buchanan	1366	599		Lot 15 State Park Rd.
30065 July 12, 1989	"	M Emery + Janet		A.	Addie B. Kelly	1367	123		*29 1/2 Hwy 29 Oaklawn Sp Land for title Lots 26, 27, 28
30638 July 14, 1989	"	Alan C.			Due Cobb Crews	1367	437		pt lot 27, Wilkain Estate
30688 July 17, 1989	"			Margaret B.	Alice H. McCallister	1367	476	6.63	ac. Remington Rd. See Bk
30687 July 17, 1989	"			B. Margaret	Gasper J. Hawkins	1367	471	7.2	ac. Remington Rd. See Bk. 1075
30686 July 17, 1989	"			Margaret	etal Margaret H. Daskill	1367	472	6.63	Bk. 1075 pg 114 Int 6.63 ac. Remington Rd. See
32178 July 24, 1989	"			Jerry E.	Manick Taylor Cornte	1368	121		Lot 20 Dove Estate
33111 July 28, 1989	"			Sandra W.	Joceli Mc Duggie Spear	1368	629		Int Lot Old Grove Rd.
33109 July 28, 1989	"			Sandra W.	Stephen Mark white	1368	631		Int lot Drive Rd.
37820 Aug 24, 1989	"			Michael	John C. Lanning III	1371	215		Honorable Power of attorney

REVERSE or GRANTEE Index to Deeds — Greenville County, S. C.

REG. U. S. PAT. OFFICE *Chas McClellan* County Indexes Since 1888 An Identifying Trade Mark

 Open at Proper Tab according to First Letter or Letters of Name and refer to Buff Sub-Index sheet for page reference.

COTT FAMILY NAME INDEX No. 75 © 1949
MADE BY THE COTT INDEX COMPANY, COLUMBUS, OHIO
SOLD BY PHOTO COPY SUPPLY, MAULDIN, S. C.

()

FILE NUMBER DATE OF RECORD	GRANTEES FAMILY NAMES	GIVEN NAMES ABCDEFGHIJ	GIVEN NAMES JKLMNO	GIVEN NAMES PQRSTUVWXYZ	GRANTORS	BOOK	PAGE	No. of Acres	BRIEF DESCRIPTION, LOCATION, ETC. (Not Warranted)
39963 Sept 5, 1989	Hawkins			<i>Opie Crain et al</i>	Jerry Wayne Hawkins	1372	311		Tract + 1/2 Acre Parcel at Pleasant Hill Rd. low
39778 Sept 5, 1989	"			<i>Wale D + Kenneth</i>	Opie S. Keller	1372	226		Phase 1 & 2 Lot 36 Sandstone Dr. Sandstone
40516 Sept 8, 1989	"			<i>Carole D + Jerry J.</i>	William S. Diver	1372	576		Parcel 1 Parcel 2 at Lot 50 Dubbs mt. Rd. Love
42896 Sept 25, 1989	"			<i>Mendell</i>	Forquille, Inc.	1374	01		Chick Spp 2p. Part 19.67 ac Old Bright Rd Area
43133 Sept 24, 1989	"			<i>Dessa</i>	In Re: W. C. Davis, Jr. C.M. Greenville County Probate Judge	1374	187		Conservatorship (89 GC 2300106)
45619 Oct 10, 1989	"			<i>Thomas F</i>	<i>et al</i> Jerry H. Reizer	1375	651		at Tract 4 West Moore Rd. = 2.00 ac.
"	"			<i>Prudence</i>		1375	651		
45772 Oct 11, 1989	"			<i>Mae et al</i> Jennie	Lillian Orr Parker	1375	732		Home Highway Sites Lot 169 Done Lane, Super
46020 Oct 12, 1989	"			<i>Bobby L</i>	Clyde H. Hawkins	1375	928	33	ac Circle Rd. Tract 2p.
50948 Nov 10, 1989	"			<i>Bessie D</i>	Estate of Maria M. Hawkins	1379	51		Demands Deed of Distribution, Lot 7 Maco
52068 Nov 17, 1989	"				Charles Erwayne	1379	856		see # 1136 pg 316 Cancellation of Land Contract
52141 Nov 27, 1989	"			<i>Nancy D + Walter L.</i>	James Lee Ayer	1380	585		Village Lot 80 Sec I. Monaghan Mill
54332 Dec 1, 1989	"			<i>Orlan G</i>	<i>et al</i> Dorothy B. Friele	1381	198		Lot 59 Bailey Street
55232 Dec 11, 1989	"			<i>Judy</i>	M. B. Ramsey	1382	45		Parcel 1 Parcel 2 Lot 34 Rockledge Drive Bellvue
58098 Dec 28, 1989	"			<i>et al</i> Rodgers	C + D. Builders, Inc.	1383	628		Lot 66 Donalade Phase I
"	"			<i>et al</i> Danka		1383	628		

