


INDIRECT or GRANTEE Index to Deeds — Greenville County, S. C.

REG. U. S. PAT. OFFICE *Clare M. Calkins* County Indexes Since 1888
An Identifying Trade Mark

 Open at Proper Tab according to First Letter or Letters of Name and refer to Buff Sub-Index sheet for page reference.


COTT FAMILY NAME INDEX No. 75 © 1949
MADE BY THE COTT INDEX COMPANY, COLUMBUS, OHIO
SOLD BY WALKER, EVANS & COGSWELL CO., CHARLESTON, S.C.

(A)

FILE NUMBER DATE OF RECORD	GRANTEES FAMILY NAMES	GIVEN NAMES ABCDEFGHIJ	GIVEN NAMES JKLMNO	GIVEN NAMES PQRSTUVWXYZ	GRANTORS	BOOK	PAGE	No. of Acres	BRIEF DESCRIPTION, LOCATION, ETC. (Not Warranted)
32513 Jun. 14, 1976	Grove	Diana G.			Robert B. Deane	1037	927		D'Ville Austin Tp. Lot 473 Sec V "Westwood" Rd. (Coachman Dr.)
2829 July 27, 1978	Groves	By Agent - Joe Jarrett Phyllis J.			George M. Skelton, et al	1084	3		Bond for Title - Tracts Mill Hwy. 29
24487 Feb. 26, 1979	Grove	Mission in Piedmont, S.C. By the Station			Depter Bennett, Jr. for Out al	1097	395		Pt. Lot 9 Grove Tp. + 71100 Ac. Chick Springs Tp.
29147 Apr. 9, 1979	Grove			Tommy, et al	William Archie Allen	1100	100		Lot 7 Lincoln Rd. Sec. II
34921 May 28, 1979	Grove	Estabrook			James D. Freeman, et al	1103	463		Lot Regency Dr. Dr. "Forestdale Hgts"
20060 Dec. 19, 1979	Grove	Diana B.	+	Robert B.	William D Paul, et al	1117	630		Lot 2 Edwards Rd + Forestdale
24766 Feb. 15, 1980	Grove	Diana B.	+	Robert B.	William D. Paul et al	1120	614		Lot 2 Edwards Rd + Forestdale Dr.
" "	"	" "	" "	" "	" " " "	1120	614		"Forestdale Hgts" for orig deed see Deed Bk 1117 Pg. 630
20179 Feb. 29, 1980	Groves	Dawn E			Dallas J. Adams	1121	400		Lot 33 Paris Piney Park
35739 June 16, 1980	Groves	Charles M.			Joe Edward Beasley	1127	477		Lot 120 Charter Oak Dr. "Peppertree" Sec. 2
" "	"	Donna A.			" " " "	1127	477		
19834 Jan 8, 1981	Groves	By Agent - Joe Jarrett Phyllis J.			George M. Skelton et al	1140	470		Hydrig su ded Bk. 1084 pp. 3 Cancellation of Bond for Title
19835 Jan 8, 1981	Groves	Cancelled by Agent Joe Jarrett Phyllis J.			George M. Skelton et al	1140	471		Rd. (Coachman Dr.) Bond for Title - Tracts Mill
19781 Jan 8, 1981	Groves	Phyllis J.			George M. Skelton, et al	1140	438	3.8	acres mill Rd. (Coachman Dr.) see Deed Bk 1140 Page 438
2035 July 23, 1981	Groves				George M. Skelton, et al	1152	333		Cancellation of Bond for Title for orig
2168 July 24, 1981	Groves	Edward M. Jr.	et al		The Fortis Corporation	1152	349		Lot 16 Palmetto Downs Sec. II

INDIRECT or GRANTEE Index to Deeds — Greenville County, S. C.

(A) REG. U. S. PAT. OFFICE *Chas. McCall* County Indexes Since 1888 An Identifying Trade Mark

 Open at Proper Tab according to First Letter or Letters of Name and refer to Buff Sub-Index sheet for page reference.

COTT FAMILY NAME INDEX No. 75 © 1949
MADE BY THE COTT INDEX COMPANY, COLUMBUS, OHIO
SOLD BY WALKER, EVANS & COGSWELL CO., CHARLESTON, S. C.

FILE NUMBER DATE OF RECORD	GRANTEES FAMILY NAMES	GIVEN NAMES ABCDEFGHIJ	GIVEN NAMES KLMNO	GIVEN NAMES PQRSTUVWXYZ	GRANTORS	BOOK	PAGE	No. of Acres	BRIEF DESCRIPTION, LOCATION, ETC. (Not Warranted)
3638 Aug 10, 1981	Groves			Phyllis J.	George M. Skelton, et al	Re-Record 1153	330		See Deed Bk. 1140 Pg 471 Cancellation of Bond for Little Fox on "Brookfield West"
17841 Feb. 9, 1982	Groves		Marion J.		Bob Maxwell Builders Inc. AKA Hazel A. Blanton	1162	197		Lot 8 Cobblestone Rd. Sec. 1
24442 May 3, 1982	Groves		Letha + Samuel D.		Hazel A. Marshbanks	1166	300		Lot 21 A & B. lot 20 Club Circle
1715 July 22, 1982	Groves			Patricia D.	Aaron M. Thompson, et al	1170	542		Lot 15, North Hampton Area.
2043 July 27, 1982	Groves	Charles M. et al			D. Eddie White et al	1170	734		Lot 102 Richburg Rd. "Heritage Hills"
"	"	Donna A. et al			" " "	1170	734		"
18815 Feb. 1, 1983	Groves	Alfred +	Patricia D.		Godfrey + Paore, a.s.c. aka Chatelaine	1181	710		"Super Heavy Homesite" also Reg. Prop lot 159 Norman Rd. + Home Lane
1855 July 18, 1983	Groves	Diana B +	Robert B		Barbara L. Cain	1192	526		lot + Cain Area
13420 Oct 25, 1983	Groves	Edward M. Jr.			Kirklin L. Henderson	1199	217		Option to purchase
17605 Nov 1, 1983	"	Edward M. et al			James E. Cashin Jr.	1201	659	11.75	ac. East Georgia Rd.
"	"	Carolyn et al			" "	1201	659		"
6122 Aug 24, 1984	Groves	Edward M. Jr.			Lovie S. Henderson	1220	192	3.3	ac. S.C. Hwy 110. 417
"	"	Carolyn et al			" "	1220	192		"
22533 Jan 30, 1985	Groves	Alfred et al			J. W. Pitts	1232	34		Lot 32 Eisenhauer St. Piedmont
26165 Mar 12, 1985	"	Charles M. et al			Carol Coleman Nelson	1234	684	0.99	ac. Also Easement
"	"	Donna A. et al			" "	1234	684		"

INDIRECT or GRANTEE Index to Deeds — Greenville County, S. C.

REG. U. S. PAT. OFFICE *Chas. M. Cott* County Indexes Since 1888 An Identifying Trade Mark


Open at Proper Tab according to First Letter or Letters of Name and refer to Buff Sub-Index sheet for page reference.

COTT FAMILY NAME INDEX No. 75 © 1949
MADE BY THE COTT INDEX COMPANY, COLUMBUS, OHIO
SOLD BY WALKER, EVANS & COGSWELL CO., CHARLESTON, S.C. ()

FILE NUMBER DATE OF RECORD	GRANTEES FAMILY NAMES	GIVEN NAMES ABCDEFGHIJ	GIVEN NAMES JKLMNO	GIVEN NAMES PQRSTUVWXYZ	GRANTORS	BOOK	PAGE	No. of Acres	BRIEF DESCRIPTION, LOCATION, ETC. (Not Warranted)
29313 Apr 2, 1985	Grove	Associates			Russell D. Walbrook ^{etal}	1236	205		Lot Grove Rd. North Sp.
36260 May 30, 1985	Drews	Charles M.			Ernest J. Thomas <i>In the Greenville Medical Institution</i>	1240	568		Int 171.9 ac. S.C. Hwy 11 Albany Int 171.9 ac. S.C. Hwy 11 Albany
36264 May 30, 1985	"	Charles M.			Bankers Trust Co. Dr.	1240	570		Int 171.9 ac. S.C. Hwy 11 Albany
36259 May 30, 1985	"	Charles M.			J. Harry A. Chapman <i>The Greenville Medical Institution</i>	1240	572		Int 171.9 ac. S.C. Hwy 11 Albany
37912 June 12, 1985	"	Charles M.			Bankers Trust Co. Dr. ^{for}	1241	720		Int 171.9 ac. S.C. Hwy 11 Albany
3908 Aug 2, 1985	Drews	Edward M.	etal		Charles W. Newton ^{etal}	1245	713	7.75 ac.	Georgia Rd.
"	"	Carolyn J.	etal		"	1245	713		
11659 Oct 3, 1985	"	Charles M.	etal		Gene H. Coleman	1249	905		Easement - Installing Maintaining etc. Utilities + Ingress + Egress In Patch Zone
"	"	Donna A.	etal		"	1249	905		
20361 Dec 17, 1985	Drove			Thomas R. ^{etal}	William S. Koch ^{etal}	1255	520		Lot 237 Buckingham Rd. Sec B. Bomer Estd.
"	"			Penn E. ^{etal}	" " "	1255	520		
37132 May 9, 1986	Drews		Drews		J. P. Graves <i>In Barry R. Drew</i>	1266	103		Memphis Dr. S Int lot 108 Hwy St. Victor
1974 July 15, 1986	"	Donna A.			Mathew W. David ^{etal}	1271	64		Blue Ridge Dr. San Souie pt lot 7 Pine St. + Ardenfor Ave
38380 July 13, 1987	"	Alfred	etal		Clifford F. Duddy Jr.	1288	424		Lot 7 Lee Rd.
8173 Aug 14, 1987	"	Charles M.			Drew Aspray	1302	514		Int 2 Whitsett St.
18469 Oct 29, 1987	"			Letha + Samuel D.	Eugene Talley ^{etal}	1308	215		Lot 24 Lefas Ave. Highland

INDIRECT or GRANTEE Index to Deeds — Greenville County, S. C.

REG. U. S. PAT OFFICE *Chas McCott* County Indexes Since 1888 An Identifying Trade Mark

 Open at Proper Tab according to First Letter or Letters of Name and refer to Buff Sub-Index sheet for page reference.

COTT FAMILY NAME INDEX No. 75 © 1949
MADE BY THE COTT INDEX COMPANY, COLUMBUS, OHIO
SOLD BY WALKER, EVANS & COGSWELL CO., CHARLESTON, S.C.

FILE NUMBER DATE OF RECORD	GRANTEES FAMILY NAMES	GIVEN NAMES ABCDEFGHIJ	GIVEN NAMES JKLMNOPQ	GIVEN NAMES RSTUVWXYZ	GRANTORS	BOOK	PAGE	No. of Acres	BRIEF DESCRIPTION, LOCATION, ETC. (Not Warranted)
32737 Jan 25, 1988	Grove			Park Professional	The Aughtley Co. Inc.	1315	815		Easements Protective Covenants, Restrictions
34812 Feb 9, 1988	"			Properties	William P. Algaray ^{et al}	1316	932		Blvd. West, Mountain View Lot 7 Old Grove Rd + High Valley
6264 Aug 3, 1988	Drove	Charles ^m	et al		Margaret H. Coy ^{et al} As Trustee	1333	898		of J. Lawrence Boyce, Jr. Addition lot 9 Block 9, plot of property
6965 Aug 5, 1988	Drove	Diana		+ Robert	Barbara L. Cain	Re Record 1334	158		Sub Bk. 1198 pg 526 Lot 4 Cam de. For orig Sur
15322 Sept 23, 1988	"	Charlene + James	K		T.A.O. Inc. In Donald E. Hamb	1339	166		Lot 24 Sunny Dr. Meadow Farm
19754 Oct 2, 1988	"			Properties	Martin W. Daniel ^{et al} aka Sherry a. Gribble aka Sherry A. Gribble	1341	680		Lot 10 Old Grove Rd. Insub
1862 Jan 3, 1989	"			et al	Sherry H. Dudge	1350	78		Lot 30 Enchanted Forest Sub.
"	"			et al	"	1350	78		
6503 Feb 14, 1989	"	Ann Cynthia			Margaret Ann Frank	1352	827		prop. Reagin Unit 39 The Highland Subin
29167 July 5, 1989	"			et al	R + K. Properties Inc.	1366	571		Lot 8 Cedar Grove Rd. Map I Sec I Revin Oaks
"	"			et al	"	1366	571		
36049 Aug 14, 1989	"			et al	County of Greenville	1370	299		Parcel Sec. I Revin Oaks
"	"			et al	"	1370	299		
37329 Aug 22, 1989	Drove	Gene L.			Robert W. Idemphray	1370	939		Property Lot 190 Winding way Sec 3
54907 Dec 6, 1989	"	Clinton L.			John Kenneth Lamena ^{et al}	1381	684	0.95 acres	Keith Dr.