

INDIRECT or GRANTEE Index to Deeds — Greenville County, S. C.

REG. U. S. PAT. OFFICE *Chas. McCott* County Indexes Since 1888 An Identifying Trade Mark

Open at Proper Tab according to First Letter or Letters of Name and refer to Buff Sub-Index sheet for page reference.

COTT FAMILY NAME INDEX No. 75 © 1949
MADE BY THE COTT INDEX COMPANY, COLUMBUS, OHIO
SOLD BY WALKER, EVANS & COGSWELL CO., CHARLESTON, S.C.

(A)

FILE NUMBER DATE OF RECORD	GRANTEES FAMILY NAMES	GIVEN NAMES ABCDEFGHIJ	GIVEN NAMES JKLMNO	GIVEN NAMES PQRSTUVWXYZ	GRANTORS	BOOK	PAGE	No. of Acres	BRIEF DESCRIPTION, LOCATION, ETC. (Not Warranted)
15865 Jan. 2, 1975	Davis			Ralph	Ruth A. Thomas Roy Davis et al.	1012	567	37.9	Acres
16009 Jan. 3, 1975	"	Dean M. Gloria			Robert Lee Davis	1012	627		"Buncombe Park" Paris Mt. Tp. cont. Lot 22 N. Haulers Dr. + Summit Dr. Lot 1 Co. Reid St.
16105 Jan. 6, 1975	"			Michael	Waco J. Childers, Jr.	1012	686		
16850 Jan. 16, 1975	"			Mary	William Childers et al. Charles E. Riddle	1013	223		Contract of Sale
18531 Feb. 1, 1975	"				Stewart + N. Pugh	1014	370		Contract of Sale
19011 Feb. 14, 1975	"				Robert C. Porter Vaughan et al.	1014	233		Lot 14 Paris Mt. Tp.
22122 Mar. 26, 1975	"	Olbia Bristol	Properties, apt.		Robert C. Howard T. Chapman, Jr. et al.	1015	976		Lot Bristol Dr. near City Group Padmotto New Inc.
22121 Mar. 26, 1975	"				Robert C. Howard T. Chapman, Jr. et al.	1015	977		Lot 35 Bristol Dr. "Couch Hills"
22175 Mar. 27, 1975	Davies	Alan H.	Kathleen		Southland Properties, Inc.	1016	27		Lot 90 Hitching Post Lane
22206 Mar. 27, 1975	Davis	Cora Elizabeth			Virginia Raye Davis	1016	33		} 1/2 cont. Lot 1 Co. Broughton Dr. + Smokestack Ave. Sec. 3 (Revision) St. Pt. "Cristine Acres" RD. 1 near Greenville Acres. Foster RD. County Dixie Austin Tp. Lot 503 Sec. 3 "Westwood" Dahlman Tp.
"	"	"			" "	1016	33		
23168 Apr. 7, 1975	"	Barbara		Robert	Lula H. Fowler	1016	439	43.5	
24590 Apr. 23, 1975	"			William	Gary L. Justice et al.	1017	229		
26394 May 14, 1975	"			Walter	Clovie C. Ross	1018	192	3.44	Acres. Old Numbered RD
270191 May 21, 1975	"	Wolfe Bunton		Blanche	Carl J. Pressman	1018	621		"Edwards Joint" Chuck Dept. Tp. Lot 7 Fernwood Dr. Sec. 12
27680 May 27, 1975	"	Charles		Olivia R.	Minnie Lee Harper	1018	885		Murray Mills Village Lot 5 Allen St. Sec. 4

INDIRECT or GRANTEE Index to Deeds - Greenville County, S. C.

(A) REG. U. S. PAT. OFFICE *Chas. McCott* County Indexes Since 1888 An Identifying Trade Mark

Open at Proper Tab according to First Letter or Letters of Name and refer to Buff Sub-Index sheet for page reference.

COTT FAMILY NAME INDEX No. 75 © 1949 MADE BY THE COTT INDEX COMPANY, COLUMBUS, OHIO SOLD BY WALKER, EVANS & COGSWELL CO., CHARLESTON, S.C.

FILE NUMBER DATE OF RECORD	GRANTEES FAMILY NAMES	GIVEN NAMES ABCDEFGHIJ	GIVEN NAMES JKLMNOPQ	GIVEN NAMES RSTUVWXYZ	GRANTORS	BOOK	PAGE	No. of Acres	BRIEF DESCRIPTION, LOCATION, ETC. (Not Warranted)
28108 May 30, 1915	Davis		M. Jr. + Joseph	Dora G.	Jour - 10 Builders Corp.	1019	98		"Seven Oaks" Lot 12 E. Indian Trail RD
28380 Jan 3, 1915	"		Ronnie Jr.		Winnie C. McKemie	1019	233		Lot 10 Eastern Bridge Creek Baptist Church Creek Spgs. Ga.
28369 Aug. 3, 1915	"	Charles	+	Yvonne B.	J.C. Bruton	1019	256		Lot 5.74 New near Blue Mt. Dr.
35104 June 30, 1915	"	Alex et al.			Jacob, Inc. #3008 4/11/77	1020	108		Lots, 1, 3 + 4 (kindman)
111 July 1, 1915	"				Constructors, Inc. cancelled Mechanical <i>Dannie S. Lankford</i>	1020	645		Memoirandum of Lease Lease
112 July 1, 1915	"				Constructors, Inc. cancelled Mechanical <i>Dannie S. Lankford</i>	1020	650		Conditional Assign. of Lots' See III
3142 Aug 5, 1915	"	R. Annette	+	Richard R.	W. W. Leslie, Inc.	1022	303		Lot 44 "Whispering Place" Petham Dec. 2"
13278 Aug 6, 1915	"			Regina A.	Montgomery, Inc.	1022	331		Lot 95 "Davenport Place"
3831 Aug 12, 1915	"	Sawyer Burton	+	Joseph	Carl F. Perrow	1022	628		Lot 7 "Fairview Dr. S.C." <i>See III</i>
"	"	"	"	"	"	1022	628		"Edwards Forest" Creek Spgs. Ga. Lease see bk. 1076 pg. 52, "Blue Mountain Park"
4362 Aug 13, 1915	"	John F.	+	John P.	Charlie W. Summers	1022	775		Lot 56 Blue Mountain Dr. New 31 Hunt in lease pt. pt tract 14 Old Mission Rd.
5080 Aug 26, 1915	"	Georgia C.	et al.		Thomas G. Conwell	1023	130		
5424 Aug 28, 1915	"			Harvey N.	Sammy E. Steadman	1023	347		Lot 20 West of St. Millers Mill Village
"	"			Yvonne J.	"	1023	347		
6208 Sept 5, 1915	"	Constance	+	Michael	William E. Corley et al.	1023	101		+ Terrace Cir. "Forest Park" Drille Lots 71 + 72 Co. Forest Park Dr.

INDIRECT or GRANTEE Index to Deeds — Greenville County, S. C.

REG. U. S. PAT. OFFICE *Chas. McCarty* County Indexes Since 1888 An Identifying Trade Mark

Open at Proper Tab according to First Letter or Letters of Name and refer to Buff Sub-Index sheet for page reference.

COTT FAMILY NAME INDEX No. 75 © 1949
MADE BY THE COTT INDEX COMPANY, COLUMBUS, OHIO
SOLD BY WALKER, EVANS & COGSWELL CO., CHARLESTON, S.C.

FILE NUMBER	DATE OF RECORD	GRANTEES FAMILY NAMES	GIVEN NAMES ABCDEFGHIJ	GIVEN NAMES JKLMNO	GIVEN NAMES PQRSTUVWXYZ	GRANTORS	BOOK	PAGE	No. of Acres	BRIEF DESCRIPTION, LOCATION, ETC. (Not Warranted)
6995	Sept. 15, 1975	Davies	George	etal.		Formerly Betty Jean B. Harper Betty Jean B. Smart	1024	206		Lot 42 Morningstar Dr. "Dufvam Hills"
"	"	"	Ann,	etal.		" "	1024	206		
9240	Oct. 7, 1975	Davies				Robert J. LaMese K. Davies	1025	400		1/2 Sect. Lots 13 + 14 unnamed St. (referred to as Crabby Cr. + MacKenzie Rd.) "Blue Dog Park" to "Westwood" D'ville
"	"	"				" "	1025	400		
9847	Oct. 13, 1975	Davies	Douglas	+		Patricia W. Artistic Builders, Inc.	1025	702		Lot 562 Yellow Wood Dr. Sec. Rd. Chick App. Tp.
9989	Oct. 14, 1975	"	Francis			Lily M. Loftis	1025	799		Lot 54 pt. Lot 53 Carver
11193	Oct. 27, 1975	"	Donald	+		Patricia Hosoga Builders + Developers, Inc.	1026	364		Lot 53 Pine Tree D'ville (Davis Rd.) "Walkingwood" Gardens Dr.
11610	Oct. 31, 1975	"				Walter Clavis C. Ross	1026	622	2.22	Acres near old Hundred Rd. "Dufvam Hills"
11658	Oct. 31, 1975	"	Arts M.	+		Parkins Knoll, Inc.	1026	605		Lot 3 1/2 1/2 1/2 1/2 Court, Cin. "Cunningham Acc." Sec. III
11826	Nov. 3, 1975	Davies				James J. Anderson etal.	1026	690		Lot 25 Crabapple Dr. Cunningham
11844	Nov. 3, 1975	Davies				Ann Maurice + Patricia Westminster Co.	1026	702		Lot 97 Oakview "Hickory Hill" Sec. I
12111	Nov. 4, 1975	"				John D. Bush etal.	1026	744		Lot 30 mixed use Sec. III 449 ft.
12305	Nov. 7, 1975	"				Stanley Davis	1026	777		Lot Pruitt Dr. Sec. I "Pickwick Hgts."
13380	Nov. 14, 1975	"	Clinton	+		Thomas Chalmer Beavers	1028	497		Lot 40 Quail Ave. New Chick App. Tp.
13786	Nov. 25, 1975	"	Catherine	+		Wardell H. Dennis C. Holt etal.	1027	687		Lot 27 Dove St. Pleasant Hgts. to "Dufvam Hills"
14002	Nov. 28, 1975	"	Daniel			Jane B. Davis	1027	793	1.41	Ac. Re. from "Dufvam Hills"

INDIRECT or GRANTEE Index to Deeds — Greenville County, S. C.

2
(B)

REG. U. S. PAT. OFFICE *Chas. McCall* County Indexes Since 1888 An Identifying Trade Mark


Open at Proper Tab according to First Letter or Letters of Name and refer to Buff Sub-Index sheet for page reference.

COTT FAMILY NAME INDEX No. 75 © 1949
MADE BY THE COTT INDEX COMPANY, COLUMBUS, OHIO
SOLD BY WALKER, EVANS & COGSWELL CO., CHARLESTON, S.C.

FILE NUMBER DATE OF RECORD	GRANTEES FAMILY NAMES	GIVEN NAMES ABCDEFGH	GIVEN NAMES IJKLMNO	GIVEN NAMES PQRSTUVWXYZ	GRANTORS	BOOK	PAGE	No. of Acres	BRIEF DESCRIPTION, LOCATION, ETC. (Not Warranted)
14376 Dec. 2, 1975	Davis		E. Norman		James D. Lawrence	1027	995		Juanes, Cleveland Sp. Lot 4 Property Class Beter
14706 Dec. 5, 1975	"		Harry C. +	B. Dandra	Michael R. Moore	1028	177	1/2	Acres Chick Dep. Tr.
14926 Dec. 9, 1975	"	H. et al. Earnest			James R. Blanton	1028	360	}	Lot 73 Chipping Lane, Chestnut Hills
"	"	Betty E. et al.			" "	1028	360		
15904 Dec. 19, 1975	"	Annice J.	+	Robert D.	Bob Maxwell Bldg, Inc.	1029	76		
16039 Dec. 22, 1975	"			Jap. R. et al.	Clyde W. Rector	1029	204	}	Lot 130 Riverview Dr., "Riverdale"
"	"			Shelby C. et al.	" "	1029	204		
16178 Dec. 23, 1975	"	Elma P.			Maec D. Rogers, et al.	1029	256		Rd. "Pet None Rogers Est." Int. Lot 4 = 5.05 Acs. Riverdale
17148 Jan. 5, 1976	"		John D. +	William	Albert G. Taylor, Jr.	1029	801	34.47	Acres. Dawson Rd. Ashland Tr. "Forester Woods" See I. Mauldin
18034 Jan. 15, 1976	"		Juliette	Ray D.	James E. Robbins, Jr.	1030	242		Lot 17 Old Hickory Point Middle Brook Rd. "Sugar Creek" Sec I
19127 Jan. 28, 1976	"	Serald W.	Margo H.		Cathran & Darby Blaws, Inc.	1030	756		Lot 306 Cov. Silver Creek Rd. & "Wade Hampton Gardens"
19149 Jan. 28, 1976	"	Arthur D.	Josephine		Elizabeth B. Cordell	1030	766		Lot 74 Dagenham Dr. Sec III "Pine Knob" Sec.
19705 Feb. 3, 1976	"	Gail N.	+	Robert W.	Administrator of Veterans'	1031	76		Lot 16 Quarry Dr. (under et al.) near Mauldin
19897 Feb. 4, 1976	Davies			Robert J.	Frank D. Smith	1031	201	2.4	Acres County Rd. (E. Butler Ave)
19997 Feb. 6, 1976	Davis		Kent A. et al.		Joe W. Niles	1031	268	}	Lot 36 Camelback Lane "Powderhorn" See I. D'Velle
"	"		Lynn M. et al.		" "	1031	268		

INDIRECT or GRANTEE Index to Deeds — Greenville County, S. C.

REG. U. S. PAT. OFFICE *Chas. McCatt* County Indexes Since 1888
An Identifying Trade Mark

 Open at Proper Tab according to First Letter or Letters of Name and refer to Buff Sub-Index sheet for page reference.

COTT FAMILY NAME INDEX No. 75 © 1949
MADE BY THE COTT INDEX COMPANY, COLUMBUS, OHIO
SOLD BY WALKER, EVANS & COGSWELL CO., CHARLESTON, S.C.

2
(C)

FILE NUMBER DATE OF RECORD	GRANTEES FAMILY NAMES	GIVEN NAMES ABCDEFGH	GIVEN NAMES IJKLMNO	GIVEN NAMES PQRSTUVWXYZ	GRANTORS	BOOK	PAGE	No. of Acres	BRIEF DESCRIPTION, LOCATION, ETC. (Not Warranted)
21064 Feb. 14, 1976	Davies	Arthur &	Marlyn A.		W. E. Shaw, Inc	1031	809		Valerie Dr. "Liberty Park" pt. lot 26 Cor Andrea Lane + Ave "Glasgow Mt. Tp.
21155 Feb. 20, 1976	Davies		M. Sp. Joseph		William C. Childers	1031	856		1/2 Acre 254 Acre "Glasgow Mt. R.R. Junction Etc."
21462 Feb. 24, 1976	"		James + K. &		James H. Desmarre et al.	1020	22		lot - Hill Ave. Plat No. 4 Release Agreement
21815 Feb. 27, 1976	Davies	Index to Error	Samuel	Robert J.	Community Properties, Inc	1032	220		Supplemental Mortgage + "Bellingham" Drive
22254 Mar. 3, 1976	Davies	Joseph + Charles	W. Mary		Carl W. Woody et al.	1032	479		lot 12 1/2 Barnstone Rd. Sec. II Ave.
23775 Mar. 16, 1976	"	Annice	Lourence + R. Sp.		Edward Boldem et al.	1033	300		lot 12 Pine St. Bryson Westwood Sec. I Aughton Tp. w/100
24167 Mar. 23, 1976	"		Maslene + William		Bob E. Wheeler et al.	1033	556		lot 48 Nesmunole Dr. Ave. "Camilla Park"
26004 Apr. 9, 1976	"			Royen Dale	Thomas D. Wade et al.	1034	473		pt. lots 95, 104 + 110 Spruce Ave. + Hill + Hill + Hill
26118 Apr. 12, 1976	"	Clayton	+	Rose M.	Bobby Ray Runch	1034	474		lot 1 Bellingham Rd
26137 Apr. 12, 1976	"	Jung M.	+	Ronald R.	Ronald R. Leman	1034	562		lot 11 Spruce Dr.
26151 Apr. 12, 1976	"		Bill McLee		Sammy McLee, et al.	1034	564		lot "Spruce Dr." Ave. + Hill + Hill + Hill
26402 Apr. 14, 1976	"	Eugene	+		Wade Hampton Mall	1034	707		lease + Option to Renew with... lot... + Hill + Hill
26414 Apr. 19, 1976	"		J. W. W.		Wade Hampton Mall	1034	707		lot... + Hill + Hill
28633 May 6, 1976	"		Karen C.	Robert W.	Builders & Developers, Inc.	1035	866		lot 21 + Princeton, lot Ave. + Hill + Hill + Hill
29541 May 11, 1976	"	Charles +	Olivia R.		Good Matrix	1036	20		lot # 11, Hill + Hill
36174 May 21, 1976	"	Floyd E.			Ruthen S. Greene	1036	697	0.6	Ave. Buffalotown Rd.

INDIRECT or GRANTEE Index to Deeds — Greenville County, S. C.

(C)

REG. U. S. PAT. OFFICE *Chas. McCall* County Indexes Since 1888 An Identifying Trade Mark

Open at Proper Tab according to First Letter or Letters of Name and refer to Buff Sub-Index sheet for page reference.

COTT FAMILY NAME INDEX No. 75 © 1949
MADE BY THE COTT INDEX COMPANY, COLUMBUS, OHIO
SOLD BY WALKER, EVANS & COGSWELL CO., CHARLESTON, S.C.

FILE NUMBER DATE OF RECORD	GRANTEES FAMILY NAMES	GIVEN NAMES ABCDEFGHIJ	GIVEN NAMES JKLMNO	GIVEN NAMES PQRSTUVWXYZ	GRANTORS	BOOK	PAGE	No. of Acres	BRIEF DESCRIPTION, LOCATION, ETC. (Not Warranted)
31125 June 1, 1976	Davis	J. et al.			James C. Brown ^{III}	1037	208	3.2	Acc. 910 Augusta Rd. Spore Tp.
"	"	Ethel ² et al.			" "	1037	208		
32149 June 10, 1976	"			Ruth A	J. R. Davis	1037	701	13.1	Unsubd. land Acc. 910 Spore Tp. (cont) Navy Property Reserve Unit 5-D Briarcrest Cons.
32395 June 14, 1976	"	Elizabeth	James		Just. J. & S. Beem	1037	882		
33000 June 15, 1976	"			James W. et al.	Sperry Allen Richards	1038	188	}	Lot 4 " Adams Mill Etc."
"	"			Lucy S. et al.	" "	1038	188		
33052 June 15, 1976	"	Izabelle	Willie		James L. Ahrens, Jr.	1038	228		" Augusta Acc." Lot 101 Memphis Ave.
33516 June 23, 1976	"	Bonnie G.	Phillip W.		Joseph S. Jarque, Jr.	1038	403		Lot 20 "Atlanta Springs" Community Est. Milledge Lot 22 Oak Park Dr.
34274 June 27, 1976	"			Maurice Peter R.	Joe E. Hawthorne et al.	1038	910		Lot 12 "Atlanta Springs" Community Est. Milledge
34274 July 1, 1976	"			Thomas C.	Robert S. Johnson	1038	400		Lot 12 "Atlanta Springs" Community Est. Milledge
34274 July 1, 1976	"				Phillip S. Jones	1038	411		Lot 12 "Atlanta Springs" Community Est. Milledge
34274 July 1, 1976	"				Charles R. Jones	1038	411		Lot 12 "Atlanta Springs" Community Est. Milledge
34274 July 1, 1976	"			Charles Willson & Ralph	Mary Lou Barclay Pack	1039	264	11.97	Acc. 910 Spore Tp. Navy Property Reserve Unit 5-D Briarcrest Cons.
34274 July 1, 1976	"			Rose M.	W. G. Vaughan	1039	268		Lot 12 "Atlanta Springs" Community Est. Milledge
34274 July 1, 1976	"	Christine		Robert Lee	Wallace Thompson	1039	403		Lot 12 "Atlanta Springs" Community Est. Milledge

INDIRECT or GRANTEE Index to Deeds — Greenville County, S. C.

REG. U. S. PAT OFFICE *Chas McCott* County Indexes Since 1888
An Identifying Trade Mark

Open at Proper Tab according to First Letter or Letters of Name and refer to Buff Sub-Index sheet for page reference.

COTT FAMILY NAME INDEX No. 75 © 1949
MADE BY THE COTT INDEX COMPANY, COLUMBUS, OHIO
SOLD BY WALKER, EVANS & COGSWELL CO., CHARLESTON, S.C.

2
(D)

FILE NUMBER DATE OF RECORD	GRANTEES FAMILY NAMES	GIVEN NAMES ABCDEFGHIJ	GIVEN NAMES JKLMNO	GIVEN NAMES PQRSTUVWXYZ	GRANTORS	BOOK	PAGE	No. of Acres	BRIEF DESCRIPTION, LOCATION, ETC. (Not Warranted)
1062 July 12, 1976	Davis		M. Sh.	Joseph & Sarah J.	Ann G. Woods	1039	475	22	Justino Tp. near Sville Acc. Billy Garrett Rd.
1027 July 23, 1976	"					1040	30		" " " " " "
312 July 27, 1976	"					1040	304		lot 12 near Sville
3270 Aug. 3, 1976	"	Cancelled	4-26-78	Deed BK 1077 page 823	Jurvine St. Realty Corp.	1040	671		lot 12 near Sville lot 13 near Sville lot 14 near Sville lot 15 near Sville lot 16 near Sville lot 17 near Sville lot 18 near Sville lot 19 near Sville lot 20 near Sville lot 21 near Sville lot 22 near Sville lot 23 near Sville lot 24 near Sville lot 25 near Sville lot 26 near Sville lot 27 near Sville lot 28 near Sville lot 29 near Sville lot 30 near Sville lot 31 near Sville lot 32 near Sville lot 33 near Sville lot 34 near Sville lot 35 near Sville lot 36 near Sville lot 37 near Sville lot 38 near Sville lot 39 near Sville lot 40 near Sville lot 41 near Sville lot 42 near Sville lot 43 near Sville lot 44 near Sville lot 45 near Sville lot 46 near Sville lot 47 near Sville lot 48 near Sville lot 49 near Sville lot 50 near Sville lot 51 near Sville lot 52 near Sville lot 53 near Sville lot 54 near Sville lot 55 near Sville lot 56 near Sville lot 57 near Sville lot 58 near Sville lot 59 near Sville lot 60 near Sville lot 61 near Sville lot 62 near Sville lot 63 near Sville lot 64 near Sville lot 65 near Sville lot 66 near Sville lot 67 near Sville lot 68 near Sville lot 69 near Sville lot 70 near Sville lot 71 near Sville lot 72 near Sville lot 73 near Sville lot 74 near Sville lot 75 near Sville lot 76 near Sville lot 77 near Sville lot 78 near Sville lot 79 near Sville lot 80 near Sville lot 81 near Sville lot 82 near Sville lot 83 near Sville lot 84 near Sville lot 85 near Sville lot 86 near Sville lot 87 near Sville lot 88 near Sville lot 89 near Sville lot 90 near Sville lot 91 near Sville lot 92 near Sville lot 93 near Sville lot 94 near Sville lot 95 near Sville lot 96 near Sville lot 97 near Sville lot 98 near Sville lot 99 near Sville lot 100 near Sville
3919 Aug. 10, 1976	"			John Willie	James H. Julian	1040	979		lot 12 near Sville
4188 Aug. 12, 1976	"			Norothy B.	Sidney J. Davis	1041	107		lot 12 near Sville
4188 Aug. 12, 1976	"			Norothy B.	Sidney J. Davis	1041	108		lot 12 near Sville
4186 Aug. 12, 1976	"			Norothy B.	Sidney J. Davis	1041	112		lot 12 near Sville
4143 Aug. 12, 1976	"			Norothy B.	Sidney J. Davis	1041	113		lot 12 near Sville
5440 Aug. 26, 1976	"			Murray, III, et al.	Charles C. Dupoux	1041	813		lot 12 near Sville
"	"			Carol J. et al.	"	1041	813		lot 12 near Sville
5761 Aug. 30, 1976	"				Ray James	1042	33	0.59	lot 12 near Sville
6235 Sept. 2, 1976	"				Madeline M. Smith	1042	351		lot 12 near Sville
6377 Sept. 3, 1976	"				Samuel E. W. H. Alford	1042	422		lot 12 near Sville
6676 Sept. 3, 1976	"			Chad et al.	Grace Y. Ragsdale	1042	546		lot 12 near Sville
"	"			Clyde E. et al.	Hazel B. Smith	1042	546	1.31	lot 12 near Sville
"	"			Andrea et al.	"	1042	546		lot 12 near Sville

INDIRECT or GRANTEE Index to Deeds — Greenville County, S. C.

2
 (D) REG. U. S. PAT. OFFICE *Chas McCott* County Indexes Since 1888
 An Identifying Trade Mark

Open at Proper Tab according to First Letter or Letters of Name and refer to Buff Sub-Index sheet for page reference.

COTT FAMILY NAME INDEX No. 75 © 1949
 MADE BY THE COTT INDEX COMPANY, COLUMBUS, OHIO
 SOLD BY WALKER, EVANS & COGSWELL CO., CHARLESTON, S.C.

FILE NUMBER DATE OF RECORD	GRANTEES FAMILY NAMES	GIVEN NAMES ABCDEFGHIJ	GIVEN NAMES JKLMNO	GIVEN NAMES PQRSTUVWXYZ	GRANTORS	BOOK	PAGE	No. of Acres	BRIEF DESCRIPTION, LOCATION, ETC. (Not Warranted)
12650 Sept. 8, 1976	Davis		m. +	Fernny Ronald T.	P. W. Bell	1042	562		"Maples Acc." Lot 9 Chestnut Dr.
7131 Sept. 13, 1976	"			Kary D. + Richard A.	Jack Kemmy ^{et al.} M.E. Eleventh	1042	769		"Poinsettia" Sec. II Lot 174 Sumner Ave
7250 Sept. 14, 1976	"			Mary H.	Moswin J. Davis	1042	863		Way 2, Sumner Ave. Lot 207 State Hwy 17
8144 Sept. 23, 1976	"	Chad	et al.		Anne Marie Dundas	1043	336		"Valley" Blk A Lot 1 Ragsdale Dr. "Sunset"
8143 Sept. 23, 1976	"	Chad	et al.		Nancy S. Bowler	1043	337		"Sunset Valley" Blk A Lot 15 Ragsdale Dr.
8449 Sept. 27, 1976	"	Nella W.	+ Dale, Jr.	Roger	Charles A. Collins ^{et al.}	1043	530		St. Lot 201 Tampa St. + Green
10352 Oct. 14, 1976	"	Elizabeth	+ B. Jr.	William	Society of the U.S. Army + Corp	1044	601		"Little Maple" Sec. I + II Lot 124 Camden Ave
11107 Oct. 21, 1976	"		Johnnie, II	Susan J.	Rudolph D. Bates	1044	946		Wisconsin St. Blk D "Stone Eats." Lots 30, 31 + 32 Brookwood Dr
11121 Oct. 22, 1976	"			Walter	But F. Duke	1044	959		"Mill Valley" Sec. I Lot 33 (#11) Pelzer St. "Manshan"
11318 Oct. 25, 1976	"	Jerry A.			Christine Quimp	1045	79		Lot 21 Welch St. "Dunham"
11567 Oct. 27, 1976	"	Charles	B. et al.		Carl William Zimmerman ^{et al.}	1045	201		Lot 16, Roseman Rd.
"	"	Helemy B	et al.		" " "	1045	201		
11636 Oct. 28, 1976	"	Delina P.	+ Dad W.		master of Clyde J. Don Const. etc. Joseph P. McFarland, Jr.	1045	251		"Hobby Hills" Sec. II Grove Tp. Lot 28 Sumner Dr.
11739 Oct. 31, 1976	"		James E. + Sue B.		Sheldon Stever ^{et al.}	1045	308		"Heritage Hills" Lot 62 Ardover Rd.
11762 Oct. 31, 1976	"	Joy J.	+ Shelley K.		Creative Builders, Inc.	1045	321		"Powderham" Sec. I Lot 16 Frankfort Ct.
12051 Nov. 5, 1976	"	Hannah	+ Willie		Arlo W. Sanford	1045	762		"Harley-Vale" Sec. II Lot 13-47 Vista Dr.

INDIRECT or GRANTEE Index to Deeds — Greenville County, S. C.

REG. U. S. PAT. OFFICE *Chas McCott* County Indexes Since 1888 An Identifying Trade Mark

Open at Proper Tab according to First Letter or Letters of Name and refer to Buff Sub-Index sheet for page reference.

COTT FAMILY NAME INDEX No. 75 © 1949
MADE BY THE COTT INDEX COMPANY, COLUMBUS, OHIO
SOLD BY WALKER, EVANS & COGSWELL CO., CHARLESTON, S.C.

2
(ε)

FILE NUMBER DATE OF RECORD	GRANTEES FAMILY NAMES	GIVEN NAMES ABCDEFGHIJ	GIVEN NAMES JKLMNO	GIVEN NAMES PQRSTUVWXYZ	GRANTORS	BOOK	PAGE	No. of Acres	BRIEF DESCRIPTION, LOCATION, ETC. (Not Warranted)
12749 Nov. 9, 1976	Davis		Ann Moxley Margaret		William N Miller <i>et al</i>	1045	834		Main Prop. Regime Unit A-2 Middleton Place
13013 Nov. 10, 1976	"	Nelen Zuller			Michael Ray Davis	1045	941		Beacon St. Saco Saco Guild Tp. West lot Ethelridge Dr. +
13286 Nov. 15, 1976	"		Otis, <i>et al.</i>		Otis Davis	1046	110	}	Lot C Sherman Lane
"	"		Guamita <i>et al.</i>		" "	1046	110		
13364 Nov. 15, 1976	"			Ruby S.	C. Victor Morgan <i>et al</i>	1046	126		Rd. Chick Spg. Tp. Lot 1 Hammett Bridge
13373 Nov. 15, 1976	"	Betty S. +	James Shirley		Janette G. Shedd	1046	149		Park Estn. Lot 74 Elf Lane "Shannon"
14229 Nov. 24, 1976	"	Erover, <i>et al.</i>			Elise W. Johnston	1046	779	}	Strip
"	"	Gail, <i>et al.</i>			" " "	1046	779		
14352 Nov. 24, 1976	"		Joseph Wayne		Larry K. Norton, <i>et al</i>	1046	803		Souci Nght. Lot 39, Lindal Rd. Same
14407 Nov. 26, 1976	"	Kathleen, S. Amyla		Earl, <i>et al.</i> William	James Robert Stanton <i>et al</i>	1046	873	1.0	School Comm. Oaklawn Tp. Geo. S.C. Hwy #8 Eastview
14811 Dec. 1, 1976	"		Veroy, <i>et al.</i>		Opady M. Spivey <i>et al</i>	1047	111		Park Lot 23 Avon Dr. Avon
15041 Dec. 3, 1976	"		Jean S. +	William C.	John Drayton Nephew <i>et al</i>	1047	184		Alverson Rd. Oaklawn Tp. Lot 71 = 42.46 acres
15524 Dec. 8, 1976	Davis		K. + Lamere	Robert	Southern Bk. + In. Co. <i>et al</i>	1047	495		see Judgement Roll # 76-1940 for Release of Judgement
15528 Dec. 8, 1976	"			Robert	James Roebuck + Co. <i>et al</i>	1047	496		Roll # 76-1672 Release for Judgement see
15529 Dec. 8, 1976	"			Robert	by atty. S. Allen Grumbine Sloan Const. Co. <i>et al</i>	1047	497		Roll # 76-1361 Release for Judgement see
15526 Dec. 8, 1976	"			Robert	Assoc. by atty. Daniel B. Ward James D. Miller and <i>et al</i>	1047	498		Roll # 76-1838 Release for Judgement see

INDIRECT or GRANTEE Index to Deeds — Greenville County, S. C.

2

(E)

REG. U. S. PAT. OFFICE *Chas. McCott* County Indexes Since 1888 An Identifying Trade Mark

Open at Proper Tab according to First Letter or Letters of Name and refer to Buff Sub-Index sheet for page reference.

COTT FAMILY NAME INDEX No. 75 © 1949
MADE BY THE COTT INDEX COMPANY, COLUMBUS, OHIO
SOLD BY WALKER, EVANS & COGSWELL CO., CHARLESTON, S.C.

FILE NUMBER DATE OF RECORD	GRANTEES FAMILY NAMES	GIVEN NAMES ABCDEFGHIJ	GIVEN NAMES JKLMNO	GIVEN NAMES PQRSTUVWXYZ	GRANTORS	BOOK	PAGE	No. of Acres	BRIEF DESCRIPTION, LOCATION, ETC. (Not Warranted)
15527 Dec. 8, 1916	Davies			Robert J	Co. by atty S. R. Anderson Jeff Hunt Machinery	1047	499		Judgement see Roll #76-1834 Release of judgement for Roll # 76/1823
15525 Dec. 8, 1916	"			Robert J	Co. by atty S. R. Anderson Jeff Hunt Machinery	1047	500		Release of judgement see "Vista Hills" lot 55 Kent Lane Tp.
16306 Dec. 16, 1916	Davis		Ann Leigh + Thomas E		Sam C. Sanders	1041	919		Dec. county Rd. Gville "Cambridge Park" lot 19 Westwood Ct. "Darrington Dec." lot 79 Shubuta D.
16396 Dec. 17, 1916	"		Marcelle Roy		Isabella Moore Smith	1048	22	0.66	
16997 Dec. 23, 1916	"			Ruth ^{etal.}	Dec Smith Co., Wnc.	1048	432		
17510 Dec. 30, 1916	"	David C.		Surzonne J	Thomas J. Bridges ^{etal.} Mrs.	1048	848		
17783 Jan. 4, 1917	"		Jerry		Margaret J. Stone	1049	32	0.40	Dec. Oaklawn Tp. Oaklawn Tp.
17784 Jan. 4, 1917	"			Wilton J	J. R. Davis	1049	34	1.90	Dec. Rehobeth Rd. Oaklawn Tp.
17785 Jan. 4, 1917	"		John R.		J. R. Davis	1049	36	2	Dec. Rehobeth Rd.
17815 Jan. 7, 1917	"		Otis ^{etal.}		L. P. Hollis	1049	44		lot 17 Mullins St. (Cimple St.) Park Gville Tp. "Cople Mullins Park"
"	"		Juanita ^{etal.}		" "	1049	44		
19826 Jan. 27, 1917	"		Julia M.		L & H Enterprises ^{a S.C. Pln.}	1050	171		Lat Broadway Dr.
20011 Jan. 31, 1917	"	Dary Dean			Roy Earl Davis, ^{etal.}	1050	282		Int. 2.25 Dec. County Rd. Blk 1 Su-A Parkville
20013 Jan. 31, 1917	"	Bitten R. +		Sidney L	Doris J. Rouser ^{Exec. + Admin.}	1050	283		Lot 3 Summit Dr. (Bennett St.)
20634 Feb. 4, 1917	"			R.W. Jr.	Marion W. Joe, ^{etal.}	1050	591		lot 4 "Elizabeth Hgts." Mauldin
21351 Feb. 14, 1917	"		John R.		Melvin J. Lochaby	1050	952		lot 72 Eastdale

INDIRECT or GRANTEE Index to Deeds — Greenville County, S. C.

REG. U. S. PAT. OFFICE *Chas McCott* County Indexes Since 1888 An Identifying Trade Mark

Open at Proper Tab according to First Letter or Letters of Name and refer to Buff Sub-Index sheet for page reference.

COTT FAMILY NAME INDEX No. 75 © 1949
MADE BY THE COTT INDEX COMPANY, COLUMBUS, OHIO
SOLD BY WALKER, EVANS & COGSWELL CO., CHARLESTON, S.C.

(7)

FILE NUMBER DATE OF RECORD	GRANTEES FAMILY NAMES	GIVEN NAMES ABCDEFGH	GIVEN NAMES IJKLMNO	GIVEN NAMES PQRSTUVWXYZ	GRANTORS	BOOK	PAGE	No. of Acres	BRIEF DESCRIPTION, LOCATION, ETC. (Not Warranted)
21774 Feb. 17, 1977	Davis				<i>Development</i> Robbie J. Sec. of Housing & Urban Affairs	1051	182		<i>Sec-11 Grant 2p.</i> Lot 181 Helen Dr. Recharade
22220 Feb 22, 1977	"				Samuel E. Barbara K. Davis <i>Adkins</i>	1051	457		Chardon St. Buena Vista Sec. 8 Sht lots 39, 40 + 41 Rose
22905 Mar. 1, 1977	"			John Robert	as Exec. for decatur L. Bramlett, Jr Bankers Trust of S.C.	1051	865		lots 8 thru 15
22948 Mar. 1, 1977	"	Gordon			John P. Abney	1051	898		Assignment unto Bankers Trust of S.C. Assignment of lease + Remb;
22953 Mar. 1, 1977	"	Gordons			John P. Abney	1051	919		Lease + Addendum of lease
23143 Mar. 3, 1977	"	See B. + Henry Emmie John			Louise M. Odleton <i>etal</i> Darby	1052	52	0.23	Ac. Augusta Rd. Grove
23832 Mar. 10, 1977	Dawies			Robert J.	United States of America	1052	464		In judgment see judgment Roll #m-2102 Release. lot 13 + 14 Blue Sky Park
23833 Mar. 10, 1977	Dawies			S. Dawes Albia Laneoe Kathryn Albert Albia Kathryn Albert Laneoe Albia Laneoe K. Albert or Marie K. row Mrs. Robert	United States of America	1052	465		judgment see judgment Roll #76-2653 Release. lot 13 + 14 Blue Sky Park for (Blairingame Rd)
23155 Mar. 24, 1977	Dawies				Walter J. Frank D. McQuinn, Jr <i>etal</i>	1053	288		Cont. lot 17 Jacobs Rd "Cherokee Park" G'sale to lot 44 Kenner Ave Blue Sky Park
26486 Apr. 3, 1977	"	Charles E. Jr.			Dora R. Dawie	1054	81		lots 2 + 3 Crosby Lane
26773 Apr. 7, 1977	"			Jack Michael	James P. Green	1054	256		cont. 2.25 Ac. County Rd
27250 Apr. 12, 1977	"	Margel B. +		Roy Earl	Gary Dean Dawie	1054	501		cont. lot Worley Rd
27456 Apr. 14, 1977	"			Josephine	Julia Dawie Piggap	1054	602		cont. lot Worley Rd
27454 Apr. 14, 1977	"			Josephine	Henry Dawie	1054	604		cont. lot Worley Rd
27453 Apr. 14, 1977	"			Josephine	William Dawie	1054	605		cont. lot Worley Rd
27452 Apr. 14, 1977	"			Josephine	Alister Dawie <i>etal.</i>	1054	606		cont. lot Worley Rd

INDIRECT or GRANTEE Index to Deeds — Greenville County, S. C.

2
(3)

REG. U. S. PAT. OFFICE *Chas. M. Cott* County Indexes Since 1888 An Identifying Trade Mark

Open at Proper Tab according to First Letter or Letters of Name and refer to Buff Sub-Index sheet for page reference.

COTT FAMILY NAME INDEX No. 75 © 1949
MADE BY THE COTT INDEX COMPANY, COLUMBUS, OHIO
SOLD BY WALKER, EVANS & COGSWELL CO., CHARLESTON, S.C.

FILE NUMBER DATE OF RECORD	GRANTEES FAMILY NAMES	GIVEN NAMES ABCDEFGHIJ	GIVEN NAMES JKLMNOPQ	GIVEN NAMES RSTUVWXYZ	GRANTORS	BOOK	PAGE	No. of Acres	BRIEF DESCRIPTION, LOCATION, ETC. (Not Warranted)
27455 Apr. 14, 1977	Davis		Josephine		Anna Davis ^{et al.} Morris	1054	603		cont. lot Worley Rd
27746 Apr. 18, 1977	"	Joy W. & Nancy J.			Julia M. Davis	1054	730	0.72	Ac. White Haven A. "Sycamore Hills"
27818 Apr. 18, 1977	"	Ella Mae Marie ^{et al.}		Joni D.	Lea E. Mayo	1054	756		lot 56 Valley View Farm
27914 Apr. 19, 1977	"	Beverly			James A. Jones ^{et al.}	1054	842		lot 48 "Edwards Forest"
28841 Apr. 26, 1977	"	Cathy L. ^{et al.}			James Edgar Davis	1055	393	1.3	Ac. State Park Road - ME Creek Rd.
28921 Apr. 27, 1977	"	Ruby J.			Harold Edward Davis ^{et al.}	1055	405		cont. lot Old Rockledge Rd RD. (ME Creek Rd.)
28920 Apr. 27, 1977	"	Ruby J.			Martha Diane Davis ^{et al.}	1055	436		cont. lot Old Rockledge Rd view ip.
29214 Apr. 29, 1977	"			W. A. ^{et al.}	Kathryn S. Holt ^{et al.}	1055	607	3.91	Ac. W. Georgia Rd intersect 1/2 mi. S. Sander Mills Carmichael Dist. Div. 100 ft. x 100 ft.
29516 May 2, 1977	"	Frances Marion K. ^{et al.}			Maudie C. Penland	1055	791		
29738 May 4, 1977	"	Donald			Peter J. Ashby	1055	923		lot 28 Phillips Trail Sub of Lee P. Ramsey
"	"	Glenda Sue, ^{et al.}			" "	1055	923		
30198 May 6, 1977	"	Emmie ^{Smallley}			Richard Enterprises ^{et al.}	1056	311		lot 22 Sycamore St. Glendale St.sville Tp.
30491 May 10, 1977	"		Ruth D.		Ella Little Pettitt	1056	341		lot 4 cor. James St. & Rutledge "Power Plant" sec. A
31021 May 14, 1977	"	H. Murray ^{et al.}			Richard Enterprises ^{et al.}	1056	603		lot 39 Condon Ave.
31218 May 15, 1977	"			Robert C. ^{et al.}	Betty J. Powell	1056	711		lot 10 Third Day St. "Carter's" sec. 2
"	"			Virginia ^{et al.}	" "	1056	711		

INDIRECT or GRANTEE Index to Deeds — Greenville County, S. C.

REG. U. S. PAT. OFFICE *Chas McCatt* County Indexes Since 1888
An Identifying Trade Mark

☞ Open at Proper Tab according to First Letter or Letters of Name and refer to Buff Sub-Index sheet for page reference.

COTT FAMILY NAME INDEX No. 75 © 1949
MADE BY THE COTT INDEX COMPANY, COLUMBUS, OHIO
SOLD BY WALKER, EVANS & COGSWELL CO., CHARLESTON, S.C.

2
(6)

FILE NUMBER	DATE OF RECORD	GRANTEES FAMILY NAMES	GIVEN NAMES ABCDEFGHIJ	GIVEN NAMES JKLMNOPQ	GIVEN NAMES RSTUVWXYZ	GRANTORS	BOOK	PAGE	No. of Acres	BRIEF DESCRIPTION, LOCATION, ETC. (Not Warranted)
31679	May 20, 1977	Davis				Sue Coates John H. Sanders et al	1056	967	1.53	Acc. County Rd. Bates Twp.
32187	May 25, 1977	"	A.			et al. Mable E. Summer	1057	230	}	Lot 62 #22, Y.M.C.A. 2d Monaghan Millers Village Sec. 11
	"	"	Jimmy			et al. "	1057	230		
	"	"	Laura D.			et al. "	1057	230		
32309	May 25, 1977	"	Alex	*		Maullin Auto Parts Co. Inc.	1057	292		Lot Laurens Rd. also lot
32749	May 30, 1977	"	Eileen H.	*		Richard G. Century Associates Inc.	1057	542		"Magnolia Acc." lot 53 Coolbrook Dr.
32999	June 1, 1977	"				Robert W. John A. Osimony et al.	1057	724		Sweet Ayrmer
35091	June 17, 1977	"				Ohio, Jr. et al. Hottie J. Davis	1058	836	}	30 Acc. Old Pelzer Hwy. Oaklawn Twp.
	"	"				et al. "	1058	836		
35229	June 20, 1977	"				et al. SA Westminster Co. Sandra A. Westminster Co., Inc.	1058	908		lot 38 Oakview Sec 11A "Stone Hand Co."
127	Jul. 1, 1977	"	Arthur S.	*		Josephine B. Fred Fed. S & L Assn.	1059	733		Pt. lot 46 W Craft St., Sec B
131	Jul. 1, 1977	"	George E.			et al. Joe E. Compton	1059	744	}	Lots 11 & 12 St. Marks Rd. Check Spgs Sp.
	"	"	Andrew J.			et al. " " "	1059	744		
505	Jul. 6, 1977	"	Daniel S.	*		Jane S. Neelip Inc.	1059	935		lot 32 "Granland Dale" Blassy Mt. Sp.
577	July 7, 1977	"	Sherald			Rosa B. Farmer	1060	32	3	Acc. Old Greenville Rd. (Second St.) Blk 10, Judson Mills
975	July 11, 1977	"	Annette	*		Leroy Ellis McArthur	1060	213		lot 1, Northwest Pine Rd. O'Neal Twp.
2543	July 25, 1977	"				Paul For Marion E. Wooten, et al Master Frank P. McHowan, Jr.	1061	132		10 Acres Millard-Double Springs

INDIRECT or GRANTEE Index to Deeds — Greenville County, S. C.

(H) REG. U. S. PAT. OFFICE *Chas. McCath* County Indexes Since 1888 An Identifying Trade Mark


Open at Proper Tab according to First Letter or Letters of Name and refer to Buff Sub-Index sheet for page reference.

COTT FAMILY NAME INDEX No. 75 © 1949
MADE BY THE COTT INDEX COMPANY, COLUMBUS, OHIO
SOLD BY WALKER, EVANS & COGSWELL CO., CHARLESTON, S.C.

FILE NUMBER DATE OF RECORD	GRANTEES FAMILY NAMES	GIVEN NAMES ABCDEFGHIJ	GIVEN NAMES JKLMNO	GIVEN NAMES PQRSTUVWXYZ	GRANTORS	BOOK	PAGE	No. of Acres	BRIEF DESCRIPTION, LOCATION, ETC. (Not Warranted)
2819 Jul. 27, 1977	Davis		John J.		Regina A. Davis	1061	296		Sec II Lot 95 Dewenger Place "Hower Ets.) Sec. D
4032 Aug. 5, 1977	"			Shirley D.	Russell K. Dimms, et al	1061	956		Lot 496 S. Hallowford Rd.
4146 Aug. 8, 1977	"		Magdalene, et al		Thomas Sloan et al	1062	107		Articles of Agreement for deed
4674 Aug. 10, 1977	"		Jean J.	Samuel S.	Harvey F. Blanchard, Jr. et al	1062	377	}	Lot 26 cor. S. C. Hwy. 171 (Rutherford Rd.) + Jefferson Dr. Gilbreath Ets. Sec II
" "	"		"	"	" "	1062	377		
5925 Aug. 23, 1977	"	Charles S.		Shirley A.	Jack A. Watson, Jr. et al	1063	249	}	Lot 1 Maria Louisa Ln. Lot 87 Berea Forest Cir. "Berea Forest" Sec. II
6971 Aug. 31, 1977	"			et al Larry C.	Mortgage Guaranty Co.	1063	890		
" "	"			et al Lynn S.	" "	1063	890		
1112 Sept. 1, 1977	"			John W. II	McCath & Sucker, Inc.	1063	935		Plot 142, Belmont Hgts. Sec. III
1111 Sept. 1, 1977	"			John W. II	W. E. Harvey, et al	1063	936		Plot 142, Belmont Hgts.
1377 Sept. 2, 1977	"			Mike O.	Case Anne Anderson et al	1064	191	}	Lot 4a Pine Valley Rd. "Valley Park"
" "	"			Norman C.	" "	1064	1311		
8096 Sept. 12, 1977	"	Charles R.		Rosita D.	Joan Freeman Cooley et al	1064	630		Sec I Jenkins Ets. Southwest Lot 3 Hook Shoals Rd. S.ville, Austin Sp.
8255 Sept. 13, 1977	"			Jewell S.	William James Samar Cox, et al	1064	714		Lot 401, Westwood, Sec. I "Riverdale Acc." Pine Mt. Sp.
9151 Sept. 21, 1977	"			Mary B.	Mary Ann Davis Bennett	1065	190		Lot 31 Racine Ct. (Willpat Farm) O'Neal Sp.
9780 Sept. 27, 1977	"	Amelia F.			James L. Davis, et al	1065	642		Lot 691 Acme Pine Log Park Road

INDIRECT or GRANTEE Index to Deeds — Greenville County, S. C.

REG. U. S. PAT OFFICE *Chas McCott* County Indexes Since 1888
An Identifying Trade Mark

 Open at Proper Tab according to First Letter or Letters of Name and refer to Buff Sub-Index sheet for page reference.

COTT FAMILY NAME INDEX No. 75 © 1949
MADE BY THE COTT INDEX COMPANY, COLUMBUS, OHIO
SOLD BY WALKER, EVANS & COGSWELL CO., CHARLESTON, S.C.

(H)

FILE NUMBER DATE OF RECORD	GRANTEES FAMILY NAMES	GIVEN NAMES ABCDEFGHIJ	GIVEN NAMES JKLMNO	GIVEN NAMES PQRSTUVWXYZ	GRANTORS	BOOK	PAGE	No. of Acres	BRIEF DESCRIPTION, LOCATION, ETC. (Not Warranted)
9784 Sept. 27, 1977	Davis	Amelia F.			Mary Evelyn Davis Brown	1065	643		Land Rd. O'Neil Tp. Lot 0.91 Acres Pine Lag
10550 Oct. 3, 1977	"	Daniel J. + Marion B.			Artistic Bldg. Inc.	1066	76		Sec II Austin Tp. S.ville Lot 680 Yellow Wood Dr. "Westwood"
10663 Oct. 4, 1977	"		Martha R.		Mrs. Fannie G. Reed	1066	178		"North Park Add." Lot 7 Halliwell St.
11165 Oct. 7, 1977	"	Ben H. Jr.			Nannie J. Livens	1066	430	2.05	Acc. Fairview Tp. Ft. Union D. Haven Dr. "Bumpcombe Pk."
11612 Oct. 12, 1977	"			William E.	Emma M. Turner	1066	656		Send for title - Plat 46
11898 Oct. 17, 1977	"		Mary P. +	Williams J.	Calvin R. Manley, et al	1066	830		Lot 61 Clearview Acc
12670 Oct. 24, 1977	"			et al Roger Allen et al	Mary Sue Jones	1067	231		Lot 65 Edwards Forest, Sec. II
"	"			Pamela D.	" "	1067	231		
13249 Oct. 28, 1977	"		Kathy +	Robert Lee	Jack James, et al	1067	508		Sets 36 + 37 Woodbriar
13391 Oct. 31, 1977	"		Mary B.		Harbor Town Ltd. Pto.	1067	571		Unit 89 Stanley Dr "Harbor Town"
13555 Nov. 1, 1977	"	Grace R. +		Williams Guy	Hendon D. Kelley	1067	679		Lot Dupont Dr. Victor Monaghan Mills
14565 Nov. 9, 1977	"			Howan Phoebe Matthew	Ray R. Howan, et al	1068	203		Pl. lot 123 W. Parker Rd. Add.
14711 Nov. 10, 1977	Davis		Janet M. +	Thomas	A. George Day, Jr. et al	1068	237		Lot 54 Pine Brook Forest
15000 Nov. 14, 1977	Davis		Jo Ann +	Troy S.	John H. Johnson, et al	1068	366		Lot Gap Creek Rd. Cleveland Tp. Tennessee
15221 Nov. 16, 1977	"	Edwin Charles	Majorie R.		W. D. Hoeppe, et al	1068	563		Lot 28 Sylvania Dr. "Dogwood" S.ville
15530 Nov. 18, 1977	"		Karen G.		Robert W. Davis	1068	665		Lot 274 Poinsettia Sec.

INDIRECT or GRANTEE Index to Deeds — Greenville County, S. C.

(H) REG. U. S. PAT. OFFICE *Chas. McCall* County Indexes Since 1888 An Identifying Trade Mark

Open at Proper Tab according to First Letter or Letters of Name and refer to Buff Sub-Index sheet for page reference.

COTT FAMILY NAME INDEX No. 75 © 1949
MADE BY THE COTT INDEX COMPANY, COLUMBUS, OHIO
SOLD BY WALKER, EVANS & COGSWELL CO., CHARLESTON, S. C.

FILE NUMBER DATE OF RECORD	GRANTEES FAMILY NAMES	GIVEN NAMES ABCDEFGH	GIVEN NAMES IJKLMNO	GIVEN NAMES PQRSTUVWXYZ	GRANTORS	BOOK	PAGE	No. of Acres	BRIEF DESCRIPTION, LOCATION, ETC. (Not Warranted)
16593 Nov. 29, 1977	Davis		W. et al		Alvin S. Huff, et al	1069	313	0.77	Acs. Cambridge Ave. Paris Mt. Ip. Also lot
" "	"		Michael et al Mary Lynn		" "	1069	313		
16737 Nov. 30, 1977	"	Carl Y.	+	Doriley A.	Milford D. Kelly	1069	402	7	Acs. Holland Rd.
17141 Dec. 5, 1977	"			et al Stephen H.	John J. Albert, et al	1069	600		Lot 12 Winfield Rd. & Shelburne Rd. "Lower Ets." Dec. A
" "	"			et al Sharon M.	" "	1069	600		
17813 Dec. 12, 1977	"	S. Heyward	+	Teresa A.	The Kroger Company	1070	44		"Forrester Woods" Dec II Mauldin Lot 134 Grape Myrtle Et.
18469 Dec. 16, 1977	"			et al James E.	M. S. Sanford, Jr.	1070	359		Lot 37 Mellwood Dr. "Hazelwood" Dec II
" "	"			et al Jo Ann G.	" "	1070	359		
18661 Dec. 20, 1977	"	Helen	+	Terry	Westminster Company	1070	475		"Westminster Village" Dec II Duer Lot 85 Denmark Dr.
19234 Dec. 27, 1977	"	Ben H. Jr.			Trust Real Estate Fund Investment	1070	752		It. shun Lot 19 shun Cir. "shun Village"
19671 Dec. 30, 1977	"	Bobby H. Dr. +	S. B. Linda		James E. Davis, et al	1071	68	0.39	Acs. Woodville Rd.
21190 Jan. 16, 1978	"			et al J. Wesley, Jr.	Cathren + Darby Bldg. Inc.	1071	995		Lot 137 Sugar Creek Cir. "Sugar Creek" Dec. I
" "	"			et al Myra H.	" "	1071	995		
21542 Jan. 19, 1978	"			et al Robert H.	Tommy G. Carter, et al	1072	231		Lot 342 Westwood "Dec. III
" "	"			et al Willa Don	" "	1072	231		
21543 Jan. 19, 1978	"			Willa D.	Robert B. Davis	1072	232		Power of attorney

INDIRECT or GRANTEE Index to Deeds — Greenville County, S. C.

REG. U. S. PAT. OFFICE *Chas. McCott* County Indexes Since 1888 An Identifying Trade Mark

Open at Proper Tab according to First Letter or Letters of Name and refer to Buff Sub-Index sheet for page reference.

COTT FAMILY NAME INDEX No. 75 © 1949
MADE BY THE COTT INDEX COMPANY, COLUMBUS, OHIO
SOLD BY WALKER, EVANS & COGSWELL CO., CHARLESTON, S.C.

(I)

FILE NUMBER	DATE OF RECORD	GRANTEES FAMILY NAMES	GIVEN NAMES ABCDEFGH	GIVEN NAMES IJKLMNO	GIVEN NAMES PQRSTUWXYZ	GRANTORS	BOOK	PAGE	No. of Acres	BRIEF DESCRIPTION, LOCATION, ETC. (Not Warranted)
21691	Jan. 20, 1978	Davis				As Exor. of Estate of William D. Hartwell Bankers Trust of S.C.	1072	302		# 315 Sullivan St.
21690	Jan. 20, 1978	"				Exor. of Estate of William D. Hartwell Bankers Trust of S.C.	1072	304		# 315 Wilkins St.
22012	Jan. 25, 1978	"	Faye H. James	Shadrach		Lenora C. Bryant	1072	553		"Sunset Valley" Blk. A Lot 5 Ragdale Rd.
22423	Jan. 30, 1978	"	Nepo Velma E. O'Brien			William J. Davis, Jr. et al	1072	777		Mt. View Farms Paris Mt. Tp. Lot. Plots 38 + 39 Woodland Dr.
22739	Feb. 1, 1978	"	Helena C.			J. A. Campbell, et al	1072	942	14.5	Acc. Pinson Rd. Dunblin Tp. 204 Ave.
23516	Feb. 9, 1978	"				Robert Keith Shreath et al Shreath Enterprise, Inc.	1073	456		Lot 65 Crowdale Dr. Gray "Buncombe Park"
23673	Feb. 10, 1978	"	Bill			Emma M. Turner Formerly Ann A. Blackwell	1073	513		Lot 46 North Haven Dr. "Avon Park"
23870	Feb. 14, 1978	"				Leroy, Jr. Ann B. Davis	1073	649		Lot 23 Avon Dr.
24103	Feb. 16, 1978	"				William, et al Nathan N. W. Davis	1073	733	2.85	Acc. Public Rd. Leading to Pulgar Oaklawn Tp.
"	"	"				Luaille C. et al	1073	733		
24814	Feb. 22, 1978	"				Michael E. + Sandra Bellingham, Inc.	1074	81		Sec. IV Dinkle Lot 80 Coalmont Ct. "Bellingham"
25236	Feb. 27, 1978	"				Willard et al Fred Thomas Watson,	1074	337		Lot 3 Tremont Ave. Hts. "Chick Springs Tp.
26905	Mar. 15, 1978	"	Catherine W.			W. H. Davis For James Franklin Davis	1075	293		Lot 37 Grove St. Pleasant Chick Springs Tp.
26904	Mar. 15, 1978	"				Mary Frances Frank P. McHewen, Jr.	1075	294		Lot 14 Moore St. Green Town
27407	Mar. 20, 1978	"	Anthony R.			Harbor Town Ltd. Pto.	1075	560		Unit 80 Stanley Dr. "Harbor Town"
27999	Mar. 23, 1978	Davis	Daniel A. et al			Leonard H. Eaton, Jr., et al	1075	863		Sec. 1 Lot 35 Richmond Dr. "Richmond Hills"
"	"	"	Donna Lynn et al			" "	1075	863		

INDIRECT or GRANTEE Index to Deeds — Greenville County, S. C.

(I)

REG. U. S. PAT. OFFICE *Chas. McClellan* County Indexes Since 1888 An Identifying Trade Mark

Open at Proper Tab according to First Letter or Letters of Name and refer to Buff Sub-Index sheet for page reference.

COTT FAMILY NAME INDEX No. 75 © 1949
MADE BY THE COTT INDEX COMPANY, COLUMBUS, OHIO
SOLD BY WALKER, EVANS & COGSWELL CO., CHARLESTON, S.C.

FILE NUMBER DATE OF RECORD	GRANTEES FAMILY NAMES	GIVEN NAMES ABCDEFGHIJ	GIVEN NAMES JKLMNO	GIVEN NAMES PQRSTUVWXYZ	GRANTORS	BOOK	PAGE	No. of Acres	BRIEF DESCRIPTION, LOCATION, ETC. (Not Warranted)
28163 Mar. 24, 1978	Davis	Elitha P.		<i>Floyd William</i>	<i>Thelma W. Howard</i>	1075	937		Lot 62 Lefty Rd. "Piedmont Estate"
28759 Mar. 31, 1978	"			<i>2nd 6 Corp. Jan 19 1978 9 2c. 1350 p 503</i> <i>Mechanical Contractors</i>	<i>F. Harold Gillespie</i>	1076	345		Short Term Lease
29149 Apr. 3, 1978	Davis	<i>Dr. George D.</i>			Paul W. Welch	1076	438		Lot Hwy 291 with Old Paris Rd
29997 Apr. 3, 1978	"		et al	Larry D.	Clifton B. Able, et al	1076	377		Tract 3 = 134 Acres White Horse Rd Hartt Tp.
" "	"		et al	Lynne S.	" " "	1076	377		
29001 Apr. 3, 1978	Davis	et al Daniel S.			Carolina Bankers Trust of South	1076	382		Lot 41 Bee Line Ct. + Pine Valley Rd Valley Brook "Sec I"
" "	"	et al Dora B.			" " "	1076	382		
29559 Apr. 6, 1978	Davis	D.T. et al.			Nathaniel Davis	1076	690		Lot Lake Cunningham O'Neal Tp.
" "	"	Christine J. et al.			" " "	1076	690		
29808 Apr. 10, 1978	Davis			<i>Chadwick James et al Contractors, Inc.</i>	Matthews Creek Co.	1076	846		Memorandum of Partnership Agreement
30010 Apr. 11, 1978	Davis			<i>Mechanical Contractors, Inc.</i>	<i>F. H. Gillespie</i>	1076	939		
" "	"			"	" "	1076	939		Satisfaction of Conditional Assignment of Lease. For orig. see Deed Bk 1020 pg. 650 For orig. see Deed Bk 1020 pg. 645
30008 Apr. 11, 1978	"			<i>Contractors, Inc. Mechanical Contractors, Inc.</i>	<i>F. H. Gillespie</i>	1076	940		
30009 Apr. 11, 1978	"			<i>Mechanical Contractors, Inc.</i>	<i>F. H. Gillespie</i>	1076	941		Satisfaction of Memorandum of Lease
" "	"			"	" "	1076	941		
30099 Apr. 12, 1978	Davis	Eugene Donald + Catherine Mary			Anne Clarke Huff	1076	954		Lot 12 Charlotte St.

INDIRECT or GRANTEE Index to Deeds — Greenville County, S. C.

REG. U. S. PAT. OFFICE *Chas. McCorkle* County Indexes Since 1888 An Identifying Trade Mark

☞ Open at Proper Tab according to First Letter or Letters of Name and refer to Buff Sub-Index sheet for page reference.

COTT FAMILY NAME INDEX No. 75 © 1949
MADE BY THE COTT INDEX COMPANY, COLUMBUS, OHIO
SOLD BY WALKER, EVANS & COGSWELL CO., CHARLESTON, S.C.

(J)

FILE NUMBER DATE OF RECORD	GRANTEES FAMILY NAMES	GIVEN NAMES ABCDEFGH	GIVEN NAMES IJKLMNO	GIVEN NAMES PQRSTUVWXYZ	GRANTORS	BOOK	PAGE	No. of Acres	BRIEF DESCRIPTION, LOCATION, ETC. (Not Warranted)
30324 Apr. 13, 1978	Davis				Hilfred M. Larry J. Meares, Jr. et al	1077	30	10.4	less pt. Oaklawn Tp. Acres Georgia Rd. (Miller-Pelzer Ave.)
30877 Apr. 19, 1978	"				William C. Gus Bikaw et al	1077	352		Lease
31080 Apr. 20, 1978	Davis				Richard Theresa K. Pitter	1077	446		High Prop. Regime Unit 27-B Bridgecreek Cond. Sts. 2'ville Tp.
31284 Apr. 21, 1978	Davis		Lewis P.		Robert Lee Davis	1077	551		Pt. lot 9 cor. Williams + Hudson
31563 Apr. 25, 1978	Davis			^{aka.} Mechanical Contractors	F. Harold Gillespie	1077	702		Amendment to Short Term Lease
31734 Apr. 26, 1978	"	Hazel	Marion		Drum St. Realty Corp.	1077	823		Cancellation of Bond for Title Lot 34 Vance St. Woodside Mills See A for orig. see Deed Bk. 1040 Pg. 671
"	"	"	"	"	" " " "	1077	823		
31839 Apr. 27, 1978	Davis			et al Nathan William	John D. Leslie, et al	1077	914	1.40	Acres. Whitl Rd. Oaklawn Tp.
"	"			et al Lucille C.	" " " "	1077	914		
32193 Apr. 28, 1978	Davis	Gregory R. +			Patricia L. Tommy Farrell Nichols, et al	1078	127		Sec III Lot 179 Henderson Dr. "Lake Forest" orig. see Deed Bk. 1002-569
33345 May 8, 1978	Davis			^{aka.} Mechanical Contractors	F. H. Gillespie	1078	889		Satisfaction of Lease Agree. For
33460 May 10, 1978	Davis			Leigh Ann H. +	Thomas Edward Nancy T. Benjamin	1078	950		Purchase + Sales Contract
33622 May 11, 1978	Davis	Harry P.			Lewis P. Davis	1079	5	1.5	Acres
35092 May 24, 1978	Davis	Edward S. +	Joan C.		Dalridge Cooper, et al	1079	772		Lot 510 Orr Hill St.
35096 May 24, 1978	Davis			Judy B.	William Marshall Davis	1079	779		Pt. tract 1 = 2.09 Acres. O'Neal Tp.
35556 May 30, 1978	Davis			et al Joe C.	Lloyd A. Cuten	1080	2	106.8	Acres Old Pelham Rd. Butler Tp.

INDIRECT or GRANTEE Index to Deeds → Greenville County, S. C.

(J) REG. U. S. COUNTY INDEXES SINCE 1888
 PAT OFFICE *Chas McCott* An Identifying Trade Mark

Open at Proper Tab according to First Letter or Letters of Name and refer to Buff Sub-Index sheet for page reference.

COTT FAMILY NAME INDEX No. 75 © 1949
 MADE BY THE COTT INDEX COMPANY, COLUMBUS, OHIO
 SOLD BY WALKER, EVANS & COGSWELL CO., CHARLESTON, S.C.

FILE NUMBER DATE OF RECORD	GRANTEES FAMILY NAMES	GIVEN NAMES ABCDEFGHIJ	GIVEN NAMES JKLMNO	GIVEN NAMES PQRSTUVWXYZ	GRANTORS	BOOK	PAGE	No. of Acres	BRIEF DESCRIPTION, LOCATION, ETC. (Not Warranted)
36140 June 1, 1978	Davis		Jr.	Oscar L. & Rachel K.	Earlene D. Webb	1080	275		Sec. III Lot 131 "Northwood Hills"
36475 June 5, 1978	Davis	Barbara			Administrator of Veterans' Affairs	1080	475		Lot 61 Fleetwood Dr. "Magnolia Green"
" "	"	George			" " "	1080	475		
36512 June 6, 1978	"	Edward L.			Talmedge Cooper, et al	1080	553		"Piedmont Hwy. Co. Village (P. Thomas & Village) Lot 510 = 3.50 Acs. On Hill St.
37158 June 12, 1978	"			et al Stephen M.	Sammy W. Smith, et al	1080	893		Lot 17 Wedgewood Dr. "N. Meadow- Hghts."
" "	"			Rose G. et al	" " "	1080	893		
38639 June 23, 1978	Davis	et al Francena			et al Westminster Co. a M.C. Corp. Westminster Co., Inc.	1081	765		Lot 141 "Schmidt"
" "	"	et al George T.			" " "	1081	765		
39107 June 28, 1978	"	et al Constance M.			a Gen. Pts. Academy Rental Company	1082	53		Lot 2 "Beechwood"
39542 June 30, 1978	"	Diane E.	+	Ronnie S.	William A. Pearson, et al	1082	289		Lot 1 Lindal Rd.
338 July 5, 1978	"			et al Willis R.	Greenville, Inc. Bell-Dimpran Co. of	1082	542	.78	Acc. Rutherford Rd.
2058 July 20, 1978	Davis	Harold +		Sandra	Morris B. Kuss, et al Bldgs. a S.G. Pts.	1083	503		Lot 113 "Bella Meade" South Tp.
2262 July 21, 1978	"	Bill M. Jr. + Nancy D.			Nelson + Turner Home	1083	618		Lot 154 "Heritage Lakes" Regina
2730 July 26, 1978	"			Regina H.	William H. Drake	1083	868		Unit 23 Bridgeway Horiz. Prop.
3690 Aug. 3, 1978	Davis	Cynthia D. +		Ronald J.	Lewis Cooper Builders	1084	593		Lot 77 "Pelable, Creek" Phase I Lot Plantation Rd. South Tp.
3858 Aug. 4, 1978	Davis	Psyche			Mary A. Davis	1084	682		Lot Maude St. + County Rd. also pt

INDIRECT or GRANTEE Index to Real Estate Deeds -- Greenville County, S. C.

Open at Proper Tab according to First Letter or Letters of Name and refer to Buff Sub-Index sheet for page reference.

(K)

KING PRINTING CO., GREENVILLE, S. C.

FILE NUMBER	GRANTEES FAMILY NAMES	GIVEN NAMES ABCDEFGH	GIVEN NAMES IJKLMNO	GIVEN NAMES PQRSTUWXYZ	GRANTORS	BOOK	PAGE	NO. OF ACRES	BRIEF DESCRIPTION, LOCATION, ETC. (NOT WARRANTED)
4096 Aug 7, 1978	Davis				W. Paul Brady Harold Rochester	1084	862		Lot 17 Sunset Ave.
4276 Aug 8, 1978	"				W. Paul new concept investment	1084	919		Lot H at Lake Lanier
5297 Aug 17, 1978	Davis	Lynn Deborah +			Robert Douglas Mary E. Pruitt	1085	539		Lot 251 Westwood Sec III.
5623 Aug 21, 1978	Davis				et al Teresa S. Charles W. Easley, Jr.	1085	777		"Casa Loma East" Lot 3+ pt. lot 2 Courtney Circle
5717 Aug 22, 1978	Davis				et al Leonard J. Thomas J. Wilson, Jr.	1085	980	4.34	Acres Tract "Prop. of Leonard J. + Karen Davis" Harrison Bridge Rd.
" "	"				et al Karen S.	1085	980		
5876 Aug 23, 1978	Davis	Christine J.			Nathaniel Davis	1085	968		for Orig see Deed Blk 1076 - page 1690
" "	"	D.J.			" "	1085	968		Lot Lake Cunningham O'Neal Tp.
6449 Aug 28, 1978	Davis				S. Ruth, et al G. M. Martin, et al	1086	278		Lot 17 "Rena Forest" Sec. III
8940 Sept 19, 1978	Davis	Dorleen C. + Mike O.			John DeHitt Ray, Jr. et al	1088	96		Lots 62+63 Pineforest
9284 Sept 21, 1978	Davis				et al William R. Artistic Builders, Inc.	1088	371		Lot 640 "Westwood" Sec. VI Snilla
" "	"				et al Peggy B.	1088	371		
9767 Sept 26, 1978	Davis	Carlos D. + Jo Ann E.			Sam L. Hault, et al	1088	646		Lot Hwy 23-543
9931 Sept 27, 1978	Davis	Charles H.			H.E. Rudd	1088	732		Lot 135 Melvin Dr. "Belmont Hgts" Snilla
10266 Oct 2, 1978	Davis	Elizabeth			Bellingham, Inc.	1089	19		Lot 75 Coalmont Ct "Bellingham" Sec IV
11194 Oct 9, 1978	"	Harold H. + Mary M.			Quentin W. Cohen	1089	534	3.38	Acres Holiday Dam Rd.

INDIRECT or GRANTEE Index to Real Estate Deeds -- Greenville County, S. C.

(K)

Open at Proper Tab according to First Letter or Letters of Name and refer to Buff Sub-Index sheet for page reference.

SETS PRINTING CO., GREENVILLE, S. C.

FILE NUMBER DATE OF RECORD	GRANTEES FAMILY NAMES	GIVEN NAMES ABCDEFGH	GIVEN NAMES IJKLMNO	GIVEN NAMES PQRSTUVWXYZ	GRANTORS	BOOK	PAGE	NO. OF ACRES	BRIEF DESCRIPTION, LOCATION, ETC. (NOT WARRANTED)
11321 Oct. 10, 1978	Davis			Roanica	Millie Mae Davis S/A Carroll Gody Hudson	1089	609		Mill. Sec. C For original Deed 882-319 Corrective Deed - Lot 46 Woodside
11828 Oct. 13, 1978	Davies		Marjorie R.		Carroll G. Hudson	1089	890		Lot 47 Pelham Estd. Sec. II
11940 Oct. 16, 1978	Davis		Marie et al Jeanne		Mike O. Davis, et al	1089	959		Lot 42 "Valleybrook" Sec I
12200 Oct. 18, 1978	Davis	Brenda D. +	Jerry G.		George Charles, et al	1090	153		Lot 11
12932 Oct. 25, 1978	Davis	H. Ray	+	W. Angus	Orville J. Davis	1090	532		Lot 9 Dellwood Dr. "Central Dev. Corp."
12970 Oct. 26, 1978	Davis			W. Paul	William M. Dickson	1090	568		Int. Lot # H Lake Lanier D'ville
13427 Oct. 30, 1978	Davis		Minnie R.		William F. Davis	1090	911		Int. Lot 4 "Poinsettia" Sec. I Sec. I
13427 Oct. 30, 1978	Davis		Minnie R.		William F. Davis	1090	912		Int. Lot 3 Poinsettia Dr. "Poinsettia"
13575 Oct. 31, 1978	Davis	Dorothy D.	+	Thomas W.	Monroe Kelley, et al	1090	986		Lots 10 + 11
13961 Nov. 3, 1978	Davis		Orville J.		H. Ray Davis, et al	1091	201		Lot 9 Dellwood Dr.
14185 Nov. 6, 1978	Davis		Mary Lee		Ruby N. Sherman	1091	341		Lot 56 "Idlewild"
14763 Nov. 13, 1978	Davis		Marion Y.		Shelby J. Banks, et al	1091	668		Int. 8 Acres Talley Br. Rd.
14765 Nov. 13, 1978	Davis		Marion Y.		Geroy Cannon Realty, Inc	1091	711		Int. 8 Acres Talley Br Rd.
14994 Nov. 14, 1978	Davis		Jack H., Jr.		James L. Davis	1091	875		Int. Lot 24 + pt 25
15147 Nov. 15, 1978	Davis		Franklin James		Mary Frances Davis	1091	924		Green Int. Lot 14 Moore St. Chick Speys Sp Forest" Sec III
15438 Nov. 17, 1978	Davis	Edward R. +	Jeanette		M. C. McCaughey, et al	1092	205		Lot 39 Wood Creek Dr. "Edwards"

INDIRECT or GRANTEE Index to Deeds — Greenville County, S. C.

2

(L)

KEYS PRINTING CO., GREENVILLE, S. C.

Open at Proper Tab according to First Letter or Letters of Name and refer to Buff Sub-Index sheet for page reference.

FILE NUMBER DATE OF RECORD	GRANTEES FAMILY NAMES	GIVEN NAMES ABCDEFGHIJ	GIVEN NAMES JKLMNO	GIVEN NAMES PQRSTUVWXYZ	GRANTORS	BOOK	PAGE	No. of Acres	BRIEF DESCRIPTION, LOCATION, ETC. (Not Warranted)
20957 Jan. 14, 1979	Davis	et al Charles R.			Robert C. Houch	1095	431		Lot 54 Gulde sec. of Chevy Chase Blvd. "Chevy Chase"
" "	"	et al Hattie Jean			"	1095	431		
21365 Jan. 19, 1979	"		et al Jere R.		Richard H. Walker, et al	1095	684		Lot 28 Tollgate Rd. + Tollgate Ct.
" "	"		et al Jennifer H.		"	1095	684		"The Cedars" D'ville
21857 Jan. 25, 1979	"	David Michael	et al		Michael J. Pazar, et al	1095	980		Jelfair St. D. Inn Lot 6 + pt. Lot 5 Mulliner St. +
21878 Jan. 25, 1979	"			Jerry Henry	Martha G. Davis Poore Surviving Dr. + Liquidating Dr. of Wooten Construction Co., Inc.	1096	11		Lot 3.51 Acs. Princeton - D'ville Hwy. Chick Springs Tp.
21955 Jan. 26, 1979	"			W. Paul	Glara R. Wooten, et al	1096	23		Lot Church St. + N. Miller St.
22042 Jan. 26, 1979	"	et al Charles H.			Grover M. Riddle, et al	1096	71		Lot Ferguson Rd.
" "	"	Hazel, et al			"	1096	71		
22257 Jan. 30, 1979	"			Walter William	Milton M. Shockley, Jr.	1096	204		Lot 10 "Gmore Hills" "Westwood" D'ville Austin Tp.
22309 Jan. 30, 1979	"	Earl S.		Veda Kaye	Larry J. Clayton	1096	232		Lot 374 Jamwood Cir. Dec. IV
22375 Jan. 31, 1979	Davies			Rhoslyn S.	W. H. Allard	1096	286		Lots 40 + 63 "Terrace Gardens"
22789 Feb. 5, 1979	Davis		et al James S.		1st Westminster Company a N.C. Corp. Westminster Company, Inc.	1096	496		Lot 15 "Chesterfield Cts." Sec. III
" "	"		et al Linda B.		"	1096	496		
22800 Feb. 5, 1979	Davis	Clyde E.			The County of Greenville	1096	531		Pt. Hope St.

Next Page

INDIRECT or GRANTEE Index to Deeds — Greenville County, S. C.

(M)

KEYS PRINTING CO., GREENVILLE, S. C.

Open at Proper Tab according to First Letter or Letters of Name and refer to Buff Sub-Index sheet for page reference.

FILE NUMBER	DATE OF RECORD	GRANTEES FAMILY NAMES	GIVEN NAMES ABCDEFGH	GIVEN NAMES IJKLMNO	GIVEN NAMES PQRSTUVWXYZ	GRANTORS	BOOK	PAGE	No. of Acres	BRIEF DESCRIPTION, LOCATION, ETC. (Not Warranted)
23890	Feb. 16, 1979	Davis	et al Charles R.			Dandrel South	1097	86		Lot 55 Chevy Chase Blvd. "Chevy Chase"
"	"	"	et al H. Jean			" "	1097	86		
24257	Feb. 22, 1979	"	Hertrude (Loudy) Raines			Hertrude H. Howell	1097	270		Lot 6 Howell Ct.
24749	Feb. 27, 1979	"		Inez M.		Houston Head	1097	501		Lots 24 + 25 Boswell Dr. Bates Tp.
24919	Mar. 1, 1979	"	Frank D.			Preston G. Johnston, et al	1097	627		Lot Table Rock Rd. Cleveland Tp.
25389	Mar. 5, 1979	"				Sylvia S. Mary P. Davis	1097	813		abt. 1.5 Acs. South "Sec. I Austin Tp. Sville
25909	Mar. 9, 1979	"				Thomas P. Artistic Builders, Inc.	1098	133		Lot 240 Shagbark Ct. "Westwood"
26396	Mar. 15, 1979	"	et al Charles D.			B. M. Piddle, et al	1098	474		Lot Ferguson Rd.
"	"	"	et al Hazel			" " "	1098	474		
26680	Mar. 19, 1979	"	H. Ray			Banburn Dr. of S.C.	1098	762		See Orig. sur. deed Bk. 1092 pg. 968 Cancellation of Bond for Title
26935	Mar. 21, 1979	"		et al James W.		Freeda S. Sanders	1098	951		Lot 12 Sue St. Oakwood Hgts. Austin Tp.
"	"	"		et al Ray S.		" "	1098	951		
27735	Mar. 28, 1979	"	F. Wayne + Jacqueline T.			Fred W. Suster	1099	379	2.24	Acc. Chick Springs Tp. Greer
27736	Mar. 28, 1979	"		Melvin		Willie James Holightly	1099	392		Lot 10 Tremont St. (Ashmore) Greer "Sec. I Map II"
28067	Mar. 30, 1979	Davies (Over)	David H. Jr. + Jackie B.			David G. K. Lin, et al	1099	600		Lot 141 Sugar Creek Ln. "Sugar"

INDIRECT or GRANTEE Index to Deeds — Greenville County, S. C.

2

(M)

KEYS PRINTING CO., GREENVILLE, S. C.

Open at Proper Tab according to First Letter or Letters of Name and refer to Buff Sub-Index sheet for page reference.

FILE NUMBER DATE OF RECORD	GRANTEES FAMILY NAMES	GIVEN NAMES ABCDEFGH	GIVEN NAMES IJKLMNO	GIVEN NAMES PQRSTUWXYZ	GRANTORS	BOOK	PAGE	No. of Acres	BRIEF DESCRIPTION, LOCATION, ETC. (Not Warranted)
28367 Apr. 2, 1979	Davis		et al James H.		a Gen. Pts. Academy Rental Company	1099	710		Lot 52 "Gray Fox Run"
" "	"		et al Katherine M.		" " "	1099	710		
28691 Apr. 4, 1979	"			Dean Ronald	et al Dally Stephens Phillips	1099	883		Hills" Lot 2 Collinson Rd. "Sylvan"
28762 Apr. 4, 1979	"			Pearl	J. Metz Looper, et al	1099	888		Lot 5 Endel St.
28929 Apr. 6, 1979	"	Brenda R.	Jerry A.		Thelma Wood Harrett	1100	35	0.96	Acres. Amel School Rd. O'Neal Tp. Rd. Ranches"
29865 Apr. 13, 1979	"	Gloria B.	Jimmy		James W. Faysouf	1100	495		Lot 213 DeDuley Ave. "Augusta Springs Tp. Greer
30485 Apr. 19, 1979	"	George D.			Donna R. Vaughn	1100	857		Int. Lot 30 Connecticut Ave. Chick
31007 Apr. 25, 1979	"	Evelyn L.			Frank D. Davis	1101	172		Lot Table Rock Rd. Cleveland Tp.
31055 Apr. 25, 1979	"	et al Beverly M.			Jenks, Inc A Westminster Company,	1101	186	4.08	Acres. Bordeaux Dr.
31845 May 2, 1979	"		Joyce M.		Westminster Company, Inc et al	1101	631		Lot 114 Prestbury Dr. "Idlewild" Sec. II Mauldin
32870 May 10, 1979	"	Edward G.	+ Susan O.	Duncan O.	Nowwood D. Bishop	1102	163		Lot 54 White Dr. "Sunset Hgts."
33048 May 11, 1979	"		Bradley, et al James		James E. Wright	1102	358		Lot 104 Caswood Rd. "Westwood Siville Sec II
" "	"		et al Kimberly B.		" "	1102	358		
33169 May 14, 1979	"			W. Angus	Orville J. Davis	1102	427		Lot 9 Dellwood Drive
34125 May 21, 1979	"	Floyd E.			Florida M. Greene	1102	998	1.01	Acres "Scuffletown Rd.
35137 May 30, 1979	"		Kay D.	Richard A.	Poinsett Realty Company	1103	627		Lot 175 "Poinsettia" Sec. III Siville

INDIRECT or GRANTEE Index to Deeds — Greenville County, S. C.

KEYS PRINTING CO., GREENVILLE, S. C.

Open at Proper Tab according to First Letter or Letters of Name and refer to Buff Sub-Index sheet for page reference.

FILE NUMBER	GRANTEES	GIVEN NAMES	GIVEN NAMES	GIVEN NAMES	GRANTORS	BOOK	PAGE	No. of Acres	BRIEF DESCRIPTION, LOCATION, ETC. (Not Warranted)
DATE OF RECORD	FAMILY NAMES	ABCDEFGH	IJKLMNO	PQRSTUVWXYZ					
35332 May 31, 1979	Davis		Lynn W. &	Gary Steven	Harry H. Neslitt, et al	1103	706		Lot 54 Louise Ave.
85780 June 1, 1979	"			G. Ruby Lee	Walker F. Mitchell et al	1104	27		Hgts. Lot 5 Athelone Ave. "Athelone"
37045 June 14, 1979	"	Charles M.	+	Phyllis H.	Dorothy W. Hammett	1104	751		Lot 46 Whitman Dr. "Heathwood"
37052 June 14, 1979	"	Charles E.	R. + Marjorie		Zelle B. Vernon, et al	1104	757		Lot 5 + pt. Lot 4 McElhanev Rd.
37177 June 14, 1979	"			Tom W., Jr.	Bobby Lee Smith	1104	798	1.23	Acc. Smith Cir.
37210 June 15, 1979	"		Jerry F. +	Dandra S.	Thomas J. White	1104	853		Lot 115 "Thornwood Acres" Sec. II
37315 June 15, 1979	"			Edward Thomas	Thomas J. Wilson, Jr. et al	1104	890	5.41	Acc. Harrison Bridge Rd.
37575 June 19, 1979	"	George D. III	et al		Gregory R. Davis, et al	1105	86		Lot 179 Wendover Dr. "Lake Forest" Sec. III
" " " "	"	Donna R.	et al		" " "	1105	86		
38023 June 22, 1979	"			et al Timothy J.	By atty. in. fact Beverly Brady Jiles H. Duncan, et al	1105	304		Lot 14 Penarth Drive
" " " "	"			et al Teresa J.	" " "	1105	304		
38644 June 28, 1979	"	Hazel C.			American Service Corp.	1105	607		Village Horiz. Prop. Regime Unit 7-6 Lewis Village of Lewis
38431 June 29, 1979	"		Lynne S. +	Thomas D.	Brown Enterprises of S.C. Inc.	1105	810		"Sunny Slopes" Sec. III Lot 187 Bubbling Creek Dr.
38489 June 29, 1979	Davies	Donna M.	+	Robert T.	Robert E. Caldwell, et al	1105	749		"Devinger Place" Sec. VI Lot 56 Hudson Farm Rd.
195 July 2, 1979	Davis			R. W., Jr.	R. W. Davis	1105	969		"Elizabeth Hgts." Lot 2 Staunton Bridge Rd. Valley
1308 July 12, 1979	Davis	Daniel Lewis			W. R. Jordan, et al	1106	572		Lot 26 Wisteria Lane "Spring

INDIRECT or GRANTEE Index to Deeds — Greenville County, S. C.

2
(N)

KEYS PRINTING CO., GREENVILLE, S. C.

Open at Proper Tab according to First Letter or Letters of Name and refer to Buff Sub-Index sheet for page reference.

FILE NUMBER DATE OF RECORD	GRANTEES FAMILY NAMES	GIVEN NAMES ABCDEFGHIJ	GIVEN NAMES JKLMNO	GIVEN NAMES PQRSTUVWXYZ	GRANTORS	BOOK	PAGE	No. of Acres	BRIEF DESCRIPTION, LOCATION, ETC. (Not Warranted)
1450 July 13, 1979	Davis	etal Daniel B.			Robert Dan Bahk, et al	1106	664		Lot Pruitt Dr.
" "	"	etal Deborah E.			" " "	1106	664		
1571 July 13, 1979	"	Clyde M.	+	Rajean A.	Clyde Sandie Houston	1106	685		"Hills" Lot 90 Ashford Ave. "Vista
1797 July 27, 1979	"			Lucy Smith	Frank D. Smith	1106	837		Lot Hyde Circle Butler Tp. Sec. I Hunt Tp.
2140 July 19, 1979	"	Georgia G.			Carl M. Davis	1107	42		cht. Lot 79 Sandra St. "Rockvale"
2853 July 25, 1979	"			etal Richard M.	G. E. Robinson, Jr.	1107	767		Lot 23 Riverview Dr. "Riverdale"
" "	"			etal Ponda S.	" " "	1107	767		
3232 July 27, 1979	Davis	Alan H.	+	Kathleen A.	M. H. Proffitt, Inc.	1108	55		Creek Rd. "Sugar Creek" Map VI Lot 374 Cor. Cliffwood Ln. + Sugar
3649 July 31, 1979	Davis			Louis Willie	Alice M. Fuller	1108	260		Lot Perry Ave. Hampton Terrace
5756 Aug. 17, 1979	Davis	M. Deborah	+	Michael R.	Margaret H. Brissey et al	1109	578		Lot 18 Richbourg Rd. "Wade
5850 Aug. 17, 1979	Davis		+	G. Ida Mae	R. J. et al	1109	619		Lot 1 "Kanatenah"
6615 Aug. 24, 1979	Davis	J. Barbara	+	James C.	Foothills Delta P. Inc.	1110	44		Lot 56 Bethel Rd. Austin Tp.
6751 Aug. 27, 1979	Davis				Ruth R. Carlos D. Davis, et al	1110	199		cht. Lots 47 + 48 Dubland Dr.
6752 Aug. 27, 1979	Davis				Ruth R. Grady Davis, et al	1110	200		cht. Lots 47 + 48 Dubland Dr.
6753 Aug. 27, 1979	Davis				Ruth R. Edward Davis	1110	201		cht. Lots 47 + 48 Dubland Dr.
6948 Aug. 28, 1979	Davis			Griffin Vera Louise	Willie Louis Davis	1110	244		cht. Lot Perry Ave.

INDIRECT or GRANTEE Index to Deeds — Greenville County, S. C.

KEYS PRINTING CO., GREENVILLE, S. C.

Open at Proper Tab according to First Letter or Letters of Name and refer to Buff Sub-Index sheet for page reference.

(0)

FILE NUMBER DATE OF RECORD	GRANTEES FAMILY NAMES	GIVEN NAMES ABCDEFGH	GIVEN NAMES IJKLMNO	GIVEN NAMES PQRSTUVWXYZ	GRANTORS	BOOK	PAGE	No. of Acres	BRIEF DESCRIPTION, LOCATION, ETC. (Not Warranted)
7680 Sept. 4, 1979	Davis			Walter William	W. H. Alford	1110	667		Lot 13 "Terrace Gardens"
8314 Sept. 7, 1979	"	Dennis Houston + Mary Sue			Eugene H. Davis	1111	17		Corr. Orig. see Deed Bl. 903 pg. 348 Lot 242 Fairhaven Drive
9109 Sept. 14, 1979	"	Catherine Irene et al			et al D. Eugene Gillespie	1111	578		Court St. "Augusta Court" Lot. Lot 49 Blk. C Augusta
9120 Sept. 14, 1979	"	Catherine Irene			Timothy Boyd Ramey	1111	597		St. "Augusta Court" Lot. Lot 49 Blk. C Augusta Court
9108 Sept. 14, 1979	"	Catherine Irene, et al			Carroll E. Gillespie, et al	1111	580		"Augusta Court" Lot. Lot 49 Blk. C Augusta Court St.
9651 Sept. 20, 1979	"	Donald Ray et al			Harvey H. Holt, et al	1111	929		Lot 42 Pinchurat Drive "Pine Valley Exts." Sec. I Mauldin
"	"	Bonnie R.			"	1111	929		
10866 Sept. 28, 1979	"	Donald R. et al			James Robert Davis et al	1112	616	43.5	Acres. Fowles Rd.
"	"	Carrie V. et al			"	1112	616		
10868 Sept. 28, 1979	"	Joann S. Owens			Lou Anne Babb	1112	617		Top Lot. 8 Acres Hwy. 418 Fairview
11521 Oct. 5, 1979	"	James E. Jr.			Anne H. Davis	1113	14		Lot. Lot 118 "Vista Hills"
11798 Oct. 8, 1979	"	Mary B.			Raymond C. Brewster	1113	210		Lot 186 W. Belvedere Rd. "South Forest Exts." For orig. see Deed 1113-54
"	"	"			"	1113	210		
11965 Oct. 9, 1979	"	et al L. M.			Ray Ernest Brown, et al	1113	285		Lot Stadium Drive
"	"	et al Mozelle D.			"	1113	285		
12320 Oct. 12, 1979	"	James M.			Elizabeth N. Davis	1113	462		Prop. Regime Lot. 5-D Briarcrest Blvd. Spring

INDIRECT or GRANTEE Index to Deeds — Greenville County, S. C.

()

KEYS PRINTING CO., GREENVILLE, S. C.

Open at Proper Tab according to First Letter or Letters of Name and refer to Buff Sub-Index sheet for page reference.

FILE NUMBER DATE OF RECORD	GRANTEES FAMILY NAMES	GIVEN NAMES ABCDEFGH	GIVEN NAMES IJKLMNO	GIVEN NAMES PQRSTUVWXYZ	GRANTORS	BOOK	PAGE	No. of Acres	BRIEF DESCRIPTION, LOCATION, ETC. (Not Warranted)
13361 Oct. 22, 1979	Davis			et al Samuel S.	Agency Patternee-James Insurance	1113	976	}	Lot 17 Brent Creek Drive "King Acres" Chick Springs Sp.
" "	"			et al Teresa D.	" " "	1113	976		
13550 Oct. 23, 1979	"			Samuel L.	Jason J. Davis	1114	47		+ Jefferson vs. Gibraltar Estate II Lot 20 on S.C. Hwy 1744, aka Luther (old)
14920 Nov. 1, 1979	"	Gene			Robert Daniel Alexander	1114	770		Recan Linnac Lot 69 Rocky Knoll Dr.
16181 Nov. 13, 1979	"			Ann Patricia	Linda K. Hambrill	1115	466		Int. Tract 2
16179 Nov. 13, 1979	"	Donald			Patricia Ann Davis	1115	474		Int. Tract 2
16716 Nov. 16, 1979	"		John W. II		Carroll H. Roe Jr. et al	Re-Record 1115	818		For Orig See Deed Books 1893 Pg. 531 Int. .54 acres Hwy. 29 Drives Blod. "Super Hwy Home Sites"
16985 Nov. 18, 1979	"	Charlotte H.			B. J. Henderson	1116	4		Lot 137 Bot white Rose + Broad vista
17294 Nov. 21, 1979	"		M. Gene		Mancor, Inc.	1116	183		Sec. II Gentl Sp. Lot 4 Lermann Dr. "Fairfield Acres"
17805 Nov. 28, 1979	"			See Richard	J. Douglas Mills, et al	1116	522		Lot 81 "Dunny Slopes" Sec. I
18439 Dec. 3, 1979	"	Enterprises, Inc.			J. H. Groomer	1116	770		2 Lots "Norwood Place" "Hockside Gardens"
18462 Dec. 4, 1979	"	Helen Still + James L. Jr.			Lawrence B. Kuschner	1116	784		Lot 16 Batesview Dr.
18711 Dec. 5, 1979	"		Jeremy Norman		Thomas E. Lawrence	1116	909		Sec. III Lot 34 Bethel Rd. "Montclair"
19902 Dec. 18, 1979	"		Napoleon + Valerie L.		Mark K. Stewart et al	1117	526		Lot atis St.
19946 Dec. 19, 1979	Davis		5-20-92 #11562g 468 pg 5	Rhosalyn	Marjorie P. Davis	1117	603		Power of Attorney
19947 Dec. 19, 1979	Davis		Marjorie R		Rhosalyn L. Davis	1117	600		Power of Attorney

INDIRECT or GRANTEE Index to Deeds — Greenville County, S. C.

KEYS PRINTING CO., GREENVILLE, S. C.

Open at Proper Tab according to First Letter or Letters of Name and refer to Buff Sub-Index sheet for page reference.

(P)

FILE NUMBER DATE OF RECORD	GRANTEES FAMILY NAMES	GIVEN NAMES ABCDEFGHIJ	GIVEN NAMES KLMNO	GIVEN NAMES PQRSTUVWXYZ	GRANTORS	BOOK	PAGE	No. of Acres	BRIEF DESCRIPTION, LOCATION, ETC. (Not Warranted)
20152 Dec. 20, 1979	Davis	Barbara M.			James W. Green et al Formerly Beatrice Sooper	1117	703		Sp. Baling Rd. less lot
20493 Dec. 27, 1979	"	Harriett Pamela			Beatrice L. Coleman Formerly Beatrice Sooper	1117	922		Sp. White Horse Rd. Bates
20492 Dec. 27, 1979	"	Harriett Pamela			Beatrice L. Coleman	1117	923		Easement also water rights
20573 Dec. 27, 1979	"	Angie W., Jr.			Nancy H. Davis	1117	995		Lot. 0.72 Acs. Whitehamm Drive
21014 Jan. 3, 1980	"	Charles David et al			Harley W. Evans, et al	1118	339		Lot 7 (#7) Pine Bluff St. Sec. III "Piedmont Mfg. Co." Grove Sp.
"	"	Brenda Nail et al			" " "	1118	339		
22093 Jan. 16, 1980	"	Dean A.			Violet June Davis	1118	976		Acres" Sec. III Lot. Lot 66 Line Oak Ct. "Oakwood Austin Sp.
24736 Feb. 15, 1980	"			Sara G.	Joseph M. Davis, Jr.	1120	660		Int. .22 acres Billy Garrett Rd. "alley"
25146 Feb. 20, 1980	"		Lula L.	Thomas E.	Lewis L. Delstrap for Marion Davis	1120	815		Lot 376 Prosperity Court "Pleasant
25743 Feb. 26, 1980	"			Ruth R.	Frank P. McEwen, Jr. Master	1121	127		Int. lots 47 + 48 Dubeland Drive
26165 Feb. 29, 1980	"	H. Ray et al			Williams St. Associates	1121	403		Partnership agreement
27218 Mar. 13, 1980	Davis	H. Ray			Susan D. Hellans	1122	44		Power of attorney
28273 Mar. 24, 1980	Davis	Hene C.			Joyce D. Mitchell, et al F/G Westminster Co.	1122	724		Same G.D.C. Hwy. 316) Int. Tract 1-13. 337 Acs. Emily
28843 Mar. 28, 1980	Davis		Linda Ann		Westminster Co. Inc.	1123	8		Lot 71 Oakview, Sec. 5-B
30323 Apr. 14, 1980	Davis	Crawford Eddie			Charles W. Davis et al	1123	874	5.95	acres McElhoney Rd. O'Neal Sp.
31279 Apr. 23, 1980	"		Jesse B. Espey et al		Luther M. Graham	1124	521		Pt Tract 2 R/W Woodruff Rd.

INDIRECT or GRANTEE Index to Deeds — Greenville County, S. C.

(P)

KEYS PRINTING CO., GREENVILLE, S. C.

Open at Proper Tab according to First Letter or Letters of Name and refer to Buff Sub-Index sheet for page reference.

FILE NUMBER DATE OF RECORD	GRANTEES FAMILY NAMES	GIVEN NAMES ABCDEFGHIJ	GIVEN NAMES KLMNOP	GIVEN NAMES QRSTUVWXYZ	GRANTORS	BOOK	PAGE	No. of Acres	BRIEF DESCRIPTION, LOCATION, ETC. (Not Warranted)
31536 Apr. 25, 1980	Davis	Daniel F.	&	Sue A.	Jack B. Tyler	1124	635		Gardens' Butler Sp. Pt. lot 7 Minnasa Dr. McSwain D'ville Sp.
32336 May 5, 1980	Davis				William W. Spencer A. Goad <i>formerly via Cecil P. McSwain</i>	1125	179		Lots 1 & 2 Oak St. + Hill Top St.
33123 May 13, 1980	Davis	Detra B.	&	Ned Eugene <i>et al</i>	Cecil P. Leavitt <i>et al</i>	1125	747		Lot 59 Parkwood ave "Northwood"
33548 May 19, 1980	Davis			Lorene H. <i>et al</i>	Lucille H. Lata Cree <i>et al</i>	1126	41		3 Tracts Old Spartanburg Rd. mills
33911 May 22, 1980	Davis			J. Michael	Marvin A. Robinson	1126	245		Lot 60 E. Seventh St. Woodside Army Mills Sec. 2
33931 May 23, 1980	Davis			Louise M.	Hazel C. McElrath <i>et al</i>	1126	253		Lot 495 Dorsey Blvd. Brandon Plant.
34841 June 3, 1980	Davis			John Stephen Thomas	Norma Jean D. Megilligan <i>et al</i>	1126	916	1.933 acres	
34843 June 3, 1980	Davis	Carolyn G.	&	Lawrence	Norma Jean D. Megilligan	1126	917	0.484 acre	Jarvis Dr.
34842 June 3, 1980	Davis			Nobie May Jean	John Stephen Davis <i>Develop</i>	1126	928		Life Estate 1.933 acres Sec. I
35065 June 6, 1980	Davis			Robbie	Sec. of Housing + Urban	1127	85		Lot 68 Chesley Dr. "The Village"
35152 June 6, 1980	Davis			Karren Lynn	Windsor Group Inc.	1127	136		Lot 16 "Windsor Oaks" Sec. II Sec. III
35849 June 16, 1980	Davis			Lorene H.	Mack M. Moore, Jr. <i>et al</i> for Gene Ray Pickett <i>et al</i>	1127	529		Lot 281 Del Norte Lane "Del Norte"
36055 June 18, 1980	Davis			J. Michael	Master Frank P. McLowry Jr.	1127	692		Lot 48 + Pt. lot 47 Carner Rd.
35 July 1, 1980	Davis	Gerald D.	<i>et al</i>		Joe W. Hiller	1128	499		Unit 4-B "Holly Woods" Hoig Prop. Regime
" "	"	Athelene C.	<i>et al</i>		" " "	1128	499		
1356 July 16, 1980	Davis			William W. <i>et al</i>	McShanda, Inc.	1129	304		2 Tracts Austin Sp. D'ville

INDIRECT or GRANTEE Index to Deeds — Greenville County, S. C.

(9)

KEYS PRINTING CO., GREENVILLE, S. C.

Open at Proper Tab according to First Letter or Letters of Name and refer to Buff Sub-Index sheet for page reference.

FILE NUMBER DATE OF RECORD	GRANTEES FAMILY NAMES	GIVEN NAMES ABCDEFGH	GIVEN NAMES IJKLMNO	GIVEN NAMES PQRSTUVWXYZ	GRANTORS	BOOK	PAGE	No. of Acres	BRIEF DESCRIPTION, LOCATION, ETC. (Not Warranted)
1676 July 18, 1980	Davis			R. A.	Ethel P. Davis	1129	528		Power of attorney
1677 July 18, 1980	Davis	Debra A. + Jack M.			Werber Co. Inc. for Jesse Hellams, et al	1129	500		Lot 18 Stonegate Ct. "The Cedars" Austin Sp.
2129 July 24, 1980	Davis			J. Michael	Master Frank P. Mc Gowen Jr.	1129	753		Lot 33 Heard Dr. "Belmont Hgts"
2216 July 24, 1980	Davis	Elizabeth + John			Miriam Green Schnella	1129	784		Lot 51 Bludd St.
2843 July 31, 1980	"			as Guardian Sara D. Jr.	Glassy Mtn. Acres, Inc.	1130	252		Assignment of Bonds for Title
2832 July 31, 1980	"			Sara D. et al	Glassy Mtn. Acres, Inc.	1130	85		7 Lots "Glassy Mtn. Acres"
3674 Aug 1, 1980	"			James S. Jr.	Robert E. Neal et al	1130	297	}	Lot Mauldin, Austin Sp.
" "	"			Helen S. et al	" " " "	1130	297		
3319 Aug 4, 1980	"	Glenda K.		William W. III	G. Don Poore et al as Trustee	1130	428		Lot 56 East Decatur St. Property Regime
3561 Aug 6, 1980	"			James R.	William R. Martin	1130	552		Unit 24 Paris Ridge Horiz
3924 Aug 8, 1980	"			Phyllis H.	Charles M. Davis	1130	724		Mt. Lot 46 Whitman Dr. "Heathwood" Austin Sp. Sville
4092 Aug 12, 1980	"			Patricia C.	Landrum E. Davis	1130	980		Lot 21 Westwood Dr. "Westwood"
4559 Aug 15, 1980	Davis			J. C. et al	George C. Getty, et al	1131	250		Encroachment Agreement White Horse Hgts.
4906 Aug 18, 1980	"			Josephine T.	Catherine P. Riggins	1131	430		Lot 37 Range View Dr.
6301 Aug 29, 1980	"			Lillie Mae + Theodore	C.I.T. Financial Inc. et al	1132	230		Lot 35 Rutherford Park For orig see dubl BK 1127 pgs 136
6360 Aug 29, 1980	"			Karren Lynn	Windsor Group, Inc.	1132	269		Quit Claim Lot 14 Windsor Oaks Inc. II CORRECTIVE Deed

INDIRECT or GRANTEE Index to Deeds — Greenville County, S. C.

(9)

KEYS PRINTING CO., GREENVILLE, S. C.

Open at Proper Tab according to First Letter or Letters of Name and refer to Buff Sub-Index sheet for page reference.

FILE NUMBER DATE OF RECORD	GRANTEES FAMILY NAMES	GIVEN NAMES ABCDEFGH	GIVEN NAMES IJKLMNO	GIVEN NAMES PQRSTUVWXYZ	GRANTORS	BOOK	PAGE	No. of Acres	BRIEF DESCRIPTION, LOCATION, ETC. (Not Warranted)
66 71 Sept. 2, 1980	Davis		L. Dorothy & Melvin		Kenneth L. Feasel, et al	1132	446		Phase I Lot 87 Sassafras Dr. "Pebble Creek"
68 54 Sept. 3, 1980	Davis		Dean L.		Owen L. Raines, et al	1132	520	2.66	Ind. R/W acres S.C. Rd. 23-51 + 23-50 also
78 37 Sept. 11, 1980	Davis		Barbara M.		Jay Aron Stubblefield	1133	121		Lot 3
87 77 Sept. 18, 1980	Davis		Cynthia S. Larry		G. Carol Stephens et al Co-Exec.	1133	765		Sec. II Lot 3 Vesta Dr. Varday Vale Prop. Reg.
97 30 Sept. 26, 1980	Davis		Louise M.		Joe William Miller et al	1134	334		Unit B-30 Middleton Place Horiz 123
98 04 Sept. 29, 1980	Davis		James marion	AK/A William Henry	Elizabeth D. Davis et al	1134	378		Int lot 8 & H. lot 9 Hwy Alternate Sec. 1 & 2
130 54 Oct. 27, 1980	Davis			William Henry	George William Davis	1136	167		lot 124 Alice Farr Dr. Western Hills H. tract 1 Glenn Rd. "Glenn Farms" Butler Tp. H. tract 1 Glenn Rd. + McWhiter Rd. also
133 51 Oct. 28, 1980	Davis		Clyde N. & Lonellyn B.		Clyde N. Davis Sr. et al forburry Davis. m. Co. Inc.	1136	331		H. tract 1 Glenn Rd. Blk E Int H. tract 1 Glenn Rd. + McWhiter Rd. also
133 49 Oct. 28, 1980	"		Clyde N.		Clyde N. Davis Equipment	1136	337		Partners Certificate of Doing Business on Glenn Rd. "Sherwood Forest"
142 21 Nov. 5, 1980	Davis		Daniel N. et al		Nadake Associates	1136	762		Int lot 241 Robin Hood Rd. + Forest
147 02 Nov. 11, 1980	Davis		Ben H.		Marjorie G. Davis formerly Bertha S. Handy	1137	117		Lot Jones Rd. Chick Spgs Sp.
149 80 Nov. 14, 1980	Davis		Charles D.	&	Yvonne B. Bertha S. Handy Zimmerman	1137	342		
154 17 Nov. 19, 1980	Davis		Grady E.		Oréal C. Seward, et al	1137	547	1.12	acres Grove Sp.
162 86 Nov. 28, 1980	Davis			Paul Harold	Gertrude H. Davis	1138	57		Lot 16
167 58 Dec. 3, 1980	Davis		Gary P.		Sylvia L. Davis	1138	312		Int. 1.5 acres

INDIRECT or GRANTEE Index to Real Estate Deeds - Greenville County, S. C.

Open at Proper Tab according to First Letter or Letters of Name and refer to Buff Sub-Index sheet for page reference.

COPY PRINTING CO., GREENVILLE, S. C.

FILE NUMBER DATE OF RECORD	GRANTEES FAMILY NAMES	GIVEN NAMES ABCDEFGHIJ	GIVEN NAMES KLMNO	GIVEN NAMES PQRSTUVWXYZ	GRANTORS	BOOK	PAGE	No. OF ACRES	BRIEF DESCRIPTION, LOCATION, ETC. (NOT WARRANTED)
17022 Dec. 5, 1980	Davis	Edmond Harold	Bryan Jimmy	etal Ray Thomas	Lucy J. Davis	1138	542		Lot Old Ruthford Rd. (Mountain Creek Rd.) Life Estate Reserved for Grantor.
" "	"	Allen Hugh	etal Jimmy	etal Walter Daniel	" "	1138	542		
17799 Dec. 15, 1980	"	Claude Carolyn	etal L. J.		Jesse L. Hartley, etal	1138	893		Lot 19 Mauldin Meadows
" "	"				" "	1138	893		
18614 Dec. 23, 1980	"		Young Marion		Amos E. Davis	1139	432		Pt. lot 123 Ebaugh Ave. Bldg. J. "Dorwood"
18988 Dec. 30, 1980	"			Lillie D. & Rufus	Marlene Sullivan Ore	1139	745		
18987 Dec. 30, 1980	"			Lillie D. & Rufus	Lexie Sullivan Mannon	1139	744		Pt. Lot 2 Woodlawn Ave. Dorwood
18986 Dec. 30, 1980	"			Lillie D. & Rufus	Pearline Sullivan, etal	1139	798		
19400 Jan. 5, 1981	"			Jasper E. & Sue B.	Donald J. Sampson, Jr. NKA Glenda Davis Dalton	1140	126		Lot 224 Village Houses 2 W. Pae
20009 Jan. 12, 1981	"	Hassle Glenda			Glenda Davis	1140	597		
20010 Jan. 12, 1981	"				Hassle Davis	1140	598		unit 8-D Town Park Hwy Prop. Reg. I "Sugar Creek"
20435 Jan. 15, 1981	"	Holly M. & James B.			Kathryn P. Mitchell	1140	879		
22399 Feb. 6, 1981	"	Bette L.			Ingleside, Inc.	1142	330		unit 217 Ingleside Hwy Prop. Reg. Sec. I
24527 Mar. 2, 1981	"				James C. Spencer Dev.	1143	546		
25217 Mar. 9, 1981	"	Gene Harold			Sec. of Housing & Urban	1143	933		Lot 75 Crofton Dr. "Idlewood"
26327 Mar. 20, 1981	"		Earl Landrum		Thomas Edward Davis	1144	752	.78	

INDIRECT or GRANTEE Index to Real Estate Deeds -- Greenville County, S. C.

(R)

Open at Proper Tab according to First Letter or Letters of Name and refer to Buff Sub-Index sheet for page reference.

KEYS PRINTING CO., GREENVILLE, S. C.

FILE NUMBER DATE OF RECORD	GRANTEES FAMILY NAMES	GIVEN NAMES ABCDEFGH	GIVEN NAMES IJKLMNO	GIVEN NAMES PQRSTUVWXYZ	GRANTORS	BOOK	PAGE	No. OF ACRES	BRIEF DESCRIPTION, LOCATION, ETC. (NOT WARRANTED)
26504 Mar. 23, 1981	Davis		J. Michael		For Paul W. Jackson Master Frank P. M. Gowan Jr.	1144	866		Rancher Lot 46 De Osley St. Augusta Road
26675 Mar. 25, 1981	"	Cohen et al			Ethel K. Davis	1144	967	0.80	Acc. S.C. Hwy 290 O'neal Tp.
26788 Mar. 25, 1981	"			W. Paul	James Boyd Newman, et al	1145	7		Quit Claim Int lot CC Camp Rd. Piedmont Mfg. Co. Sec. 4
28203 Apr. 8, 1981	"	William, Jr Charles			Seth Pack	1145	862		Lot 90 Harriott St (ave.) Sale of assets and Interest Agreement for Purchase and
28352 Apr. 9, 1981	"		Otis, Jr.		Juanita	1146	1		
28302 Apr. 9, 1981	"		J. Thomas		Ethel C. Whitt St Lawrence Thomas Davis	1145	914	15.63	Acres M.E. Mahan Rd. Oaklawn Jp
28957 Apr. 15, 1981	"		John Steven		L. Thomas Davis, et al	1146	339	0.484	Acres Fairview Dr.
29118 Apr. 16, 1981	"		Juanita		Otis Davis Jr.	1146	409		Lot Old Pelzer Hwy Oaklawn Tp.
29119 Apr. 16, 1981	"		Juanita		Otis Davis, Jr.	1146	410		Lot Sherman Lane
29149 Apr. 16, 1981	"		Juanita		Robert J. Durham, et al	1146	407		Lot 15 "Washington Hgts Sec. A"
31126 May 7, 1981	"			Paul H.	Stephen J. Alwart	1147	632		Mt. lot Sycamore Dr.
31189 May 7, 1981	"			Ricky D.	Mrs. Modene C. Johnson Burns	1147	645		3 Lots Oaklawn Jp. Creek Sec 2
32394 May 20, 1981	"		John C.		Lynn J. Russell	1148	495		Lot 49 Babbs Hollow Collins
32602 May 22, 1981	"		Mae Helen et al		Joseph C. Leone, et al	1148	676		Lot 30 "Woodfields" Gantt Jp.
133657 June 3, 1981	"		Louise M.		Elizabeth B. Mitchell	1149	263		Lot 2 Warrington Rd. Bates Jp.
34152 June 9, 1981	"	DBA Pendleton St. Sandwich Shop		Napoleon Jr. Indiv +	Collins Mace Co. Inc.	1149	640		Coin Machine Agree.

INDIRECT or GRANTEE Index to Deeds — Greenville County, S. C.

(5)

KEYS PRINTING CO., GREENVILLE, S. C.

Open at Proper Tab according to First Letter or Letters of Name and refer to Buff Sub-Index sheet for page reference.

FILE NUMBER DATE OF RECORD	GRANTEES FAMILY NAMES	GIVEN NAMES ABCDEFGH	GIVEN NAMES IJKLMNO	GIVEN NAMES PQRSTUVWXYZ	GRANTORS	BOOK	PAGE	No. of Acres	BRIEF DESCRIPTION, LOCATION, ETC. (Not Warranted)
34594 June 12, 1981	Davis	Alex			Philip S. Roover	1149	861		Mt. 2 Tracts
34867 June 16, 1981	"			etal Sarah Jane	Lutler E. Hatcher	1150	47		Pt. lot 16 King St. Gantt Sp.
34776 June 16, 1981	"	Donald R.	+	Patricia L.	James Douglas Chapman	1149	995	6.17	Acres Fairview Rd. St. Fern
1341 July 15, 1981	"	Ashby W.	&	Lynne W.	Donna S. Linkerby Cathran & Darby Bldg Inc.	1151	760	# 2959	Bond for title - Lot 444 Sweetwater Court - Sugar Creek Sec II Map III
"	"	"	"	"	Donna S. Linkerby	1151	760	# 2959	
1606 July 17, 1981	"			Oscar Jr	Leonard Thompson	1151	976	.21	Acres Plantation Rd. Gantt Sp.
1849 July 21, 1981	"	George, etal			Colon M. Swindell, etal	1152	142		Lot 32 E Belvedere Rd. Gantt Sp.
"	"	Barbara M, etal			" " " "	1152	142		
2158 July 24, 1981	"	Barbara M, Jerry E.			Christine K. Forster	1152	353		+ Dull Rose Co. Drexel Terrace Chick Sp Lots 23, 24, Pt. 25 Rosebriar Ln Joy Dig see deed bk. 1151 pg. 760
2959 July 31, 1981	"	Ashby W & Lynne W.			Cathran & Darby Bldg Inc.	1152	863		Satisfaction of Bond for title
2883 July 31, 1981	"	Ben H., Jr.			Letha Young, etal	1152	779		Mt. 2 Tracts Fairview Sp. Creek Sec. II Map III
2982 July 31, 1981	"	Ashby W. & Lynne W.			Cathran & Darby Bldg Inc.	1152	826		Lot 444 Sweetwater Ct. Sugar
2981 July 31, 1981	"	Harry L III			William P. Catoe	1152	828		Pt. lot 101 East Lee Rd.
2892 July 31, 1981	"	Eva Jean etal			Anthony Cassandra	1152	776		Sec II Gantt Sp. Lot 189 Helen St. Rockvale
3143 Aug 3, 1981	"			Wilma F.	Laura N. Davis	1152	933		Millie Sec. 2 Lot 62 (#22) YMCA St. Monaghan
3445 Aug 6, 1981	"	Joanne Mary &		William	Charles E. Riddle, etal	1153	177		# 91-3881 - Joy Dig. see deed bk. 1013 pg. 223 Release Contract of Sale from Judgment Roll

INDIRECT or GRANTEE Index to Deeds — Greenville County, S. C.

(S)


KEYS PRINTING CO., GREENVILLE, S. C.

Open at Proper Tab according to First Letter or Letters of Name and refer to Buff Sub-Index sheet for page reference.

FILE NUMBER DATE OF RECORD	GRANTEES FAMILY NAMES	GIVEN NAMES ABCDEFGH	GIVEN NAMES IJKLMNO	GIVEN NAMES PQRSTUVWXYZ	GRANTORS	BOOK	PAGE	No. of Acres	BRIEF DESCRIPTION, LOCATION, ETC. (Not Warranted)
3568 Aug 7, 1981	Davis		Juanita		Emma Mae Jackson Hill	1153	238		"Washington Hgts." Quit Claim Deed, Lot 15 Sec. A.
3769 Aug 11, 1981	"			Edward Thomas	Landrum Earl Davis	1153	365		Int. .78 acre
4022 Aug 13, 1981	"	<i>Cancelled Pamela S. Tankersley N.C.</i>	Kenneth H.	<i>Deed No. 1440 P. 113 30600 May 31, 1985</i>	Harold Davis	1153	475		Land Contract 5.0 acres
4267 Aug 17, 1981	"		Oscar Jr.		Norman H. Thomas	1153	608	.02	acc East Barth Tp.
4239 Aug 17, 1981	"		Oscar, Jr.		Olin Davis	1153	609	.13	acc East Barth Tp.
6005 Sept. 3, 1981	"		Jimmy A.		Laura D. Davis	1154	620		Mills Village Sec 2 Int lot 62 (#22) YMC A Mt. Morehead Valley Park
6327 Sept 9, 1981	"		Margaret P.	Thomas L.	Larry Kirkwood & M. M. Mimm Jr.	1154	780		Lot 1 Edwards Rd "Spring
6825 Sept. 15, 1981	"	Bobby H. et al			Joe H. Davis, et al	1155	64	2.39	acc Old Grove Rd. Barth Tp.
" "	"	Coral R. et al			" " "	1155	64		
6860 Sept. 15, 1981	"		Johnny D. et al		Ronald A. Phillips	1155	66		Lot 87 Baling Rd. Salween Sec. II
" "	"		Joann et al		" " "	1155	66		
6961 Sept. 16, 1981	"	Gertrude		William Ray	Charles S. Ballinger	1155	136		Lot Paris mt. Tp.
7457 Sept 22, 1981	"		Linda M.		Stephen D. Wright, et al	1155	508		Lot 5 Sunny Slopes Sec. I
7753 Sept. 25, 1981	"		Jerry D. et al		Long, Poor & Bailey a Ben Pter	1155	775		Lot 63 Verdun Estate
" "	"		Martha J. et al		" " " "	1155	775		
7902 Sept. 28, 1981	"	Elizabeth P.			Milton H. Sudduth, et al	1155	882	17.99	414 Highland Tp. acc = Ls. 3 & 6.99 acc = Ls. 4 S.C. Hwy

INDIRECT or GRANTEE Index to Deeds — Greenville County, S. C.

REG. U. S. PAT. OFFICE *Chas McCotts* County Indexes Since 1888
An Identifying Trade Mark

 Open at Proper Tab according to First Letter or Letters of Name and refer to Buff Sub-Index sheet for page reference.

COTT FAMILY NAME INDEX No. 75 © 1949
MADE BY THE COTT INDEX COMPANY, COLUMBUS, OHIO
SOLD BY WALKER, EVANS & COGSWELL CO., CHARLESTON, S.C.

(T)

FILE NUMBER DATE OF RECORD	GRANTEES FAMILY NAMES	GIVEN NAMES ABCDEFGHIJ	GIVEN NAMES JKLMNO	GIVEN NAMES PQRSTUVWXYZ	GRANTORS	BOOK	PAGE	No. of Acres	BRIEF DESCRIPTION, LOCATION, ETC. (Not Warranted)
10523 Oct 27, 1981	Davis			Nancy D.	John C. Davis	1157	357		"Cott's Creek" Sec. 2 Int lot 49 R/w Babbs Hollow
10635 Oct 29, 1981	"			DBA Bow Tie Grand Melvin Indiv + etal	Collins Music Co. Inc. for Thomas R. Desjardis, etal master Frank P. McLowen Jr.	1157	537		Coin Machine Agreement to Grant 20 New Cut Rd. O'Neal Hair Prop. Reg. Unit 3 Oak Grove Village
10765 Oct 30, 1981	"	G. W.				1157	543		
11181 Nov 4, 1981	"			Ronnie D.	Leon H. Kazian	1157	742		
11728 Nov 11, 1981	"			DBA: Corner Market Juanita indiv. +	Collins Music Co. Inc.	1158	186		Coin Machine Agreement
11997 Nov 13, 1981	"			DBA: Pendleton St. Sandwich Shop Valerie D.	Playtime Amusement Co. Inc.	1158	361		Coin Machine Agreement
12699 Nov 24, 1981	"	Arita B. + Mike			W. Dennis Smith	1158	739		Lot 14 Rayna Dr. Sec. A
12892 Nov 30, 1981	"			Stephen H.	Sharon M. Davis	1158	859		Int. Lot 12 Gower Estates First St) Fairview Tp.
13229 Dec. 2, 1981	"	Carl C.	et al		Irma Mayfield Thomason	1159	41		Int lot West Curtis St. formerly
14299 Dec. 17, 1981	"			Marlene Ruby	James B. Davis	1159	604		Int lot 1 "Shirewood"
14624 Dec. 22, 1981	"			Juanita	William B. Davis	1159	819		Int Lot 10 Claremont Dr.
14695 Dec. 23, 1981	"	Cora. Elizabeth			Virginia Raye Davis	1159	974		Power of attorney
14696 Dec. 23, 1981	"			Raye Virginia	Cora Elizabeth Davis	1159	968		Power of attorney
16096 Jan 18, 1982	"			Donnie S. Underhill KMC 7-26-83 Deed RP 1193-127 # 82845	Thomas E. Davis	1161	128		Land Contract .78 acc. Monaghan Mills
16447 Jan 21, 1982	"			Landrum E.		1161	307		Int. Lot 62 Sec. 2 Victor - to
17894 Feb. 10, 1982	"			Jimmy A. James R. + Shelby W.	Wilma J. Davis Florence Cheshire	1162	257	2	Acres Saluda River Grove

INDIRECT or GRANTEE Index to Deeds — Greenville County, S. C.

(T) REG. U. S. PAT OFFICE *Chas McCott* County Indexes Since 1888 An Identifying Trade Mark

Open at Proper Tab according to First Letter or Letters of Name and refer to Buff Sub-Index sheet for page reference.

COTT FAMILY NAME INDEX No. 75 © 1949
MADE BY THE COTT INDEX COMPANY, COLUMBUS, OHIO
SOLD BY WALKER, EVANS & COGSWELL CO., CHARLESTON, S.C.

FILE NUMBER DATE OF RECORD	GRANTEES FAMILY NAMES	GIVEN NAMES ABCDEFGH	GIVEN NAMES IJKLMNO	GIVEN NAMES PQRSTUVWXYZ	GRANTORS	BOOK	PAGE	No. of Acres	BRIEF DESCRIPTION, LOCATION, ETC. (Not Warranted)
18437 Feb. 17, 1982	Davis			Vera Kirby	Eula Ridgeway Kirby	1162	564	12.927	Ridgeway Rd. Acres C. Pinson Rd. + W.
19392 Mar 1, 1982	"	Carol E. & Jean P.		Lynch, et al	Madeline G. Pickelsimer	1163	113	7	Acres Center Rd. St. Drew Chick Spg. 29.
19488 Mar. 2, 1982	"			Rebecca Emma	Emelyn F. Ireland, et al	1163	223		Quit Claim Int. Lot 67 Pine
21467 Mar 26, 1982	"			Kent A., et al	Grover Lee Harrison	1164	484		Release water rights, for orig see Deed Bk 471 Pg 195
" "	"			Lynn M. et al	" " "	1164	484		
21468 Mar 26, 1982	"			Kent A., et al	Thomas Harrison	1164	490		Release water rights, for orig see Deed Bk 471 Pg. 196
" "	"			Lynn M. et al	" "	1164	490		
21463 Mar. 26, 1982	"			Kent A. et al	J. Prals Wood	1164	426	72.4	Acres Old Hwy 11
" "	"			Lynn M. et al	" " "	1164	426		
23131 Apr. 16, 1982	"	Gary C.			Robert A. Hazard Ind. & Adm.	1165	448		Dale Dr. "Avic Dale" Pt. lot 10 = 5.3 Acres Avic -
23419 Apr. 20, 1982	"	Wendi et al			Jane Stepp Scott, et al	1165	611		Memorandum of Lease Agreement and option to purchase
" "	"	Debbie et al			" " "	1165	611		
23554 Apr. 21, 1982	"	Charles N. et al			a S.C. Sum. Pts. Boan-Farnsworth Properties	1165	718		Req. Unit 16 A Summit Place Horiz Prop. Sville
24366 May 3, 1982	"			Peggy B.	William R. Davis	1166	276		Int. Lot 640 Sec. II Westwood Hills
24457 May 3, 1982	"	Say G.			Lynne Paula Counts	1166	322		Lot 54 Kent Lane "Vista"
24568 May 4, 1982	Davis			Jr. et al William S	Marilyn Delores Meyers	1166	368	25	Acres New Maple Creek Rd (Tract D)

INDIRECT or GRANTEE Index to Deeds — Greenville County, S. C.

KEYS PRINTING CO., GREENVILLE, S. C.

Open at Proper Tab according to First Letter or Letters of Name and refer to Buff Sub-Index sheet for page reference.

FILE NUMBER DATE OF RECORD	GRANTEES FAMILY NAMES	GIVEN NAMES ABCDEFGH	GIVEN NAMES IJKLMNO	GIVEN NAMES PQRSTUVWXYZ	GRANTORS	BOOK	PAGE	No. of Acres	BRIEF DESCRIPTION, LOCATION, ETC. (Not Warranted)
24963 May 10, 1982	Davis	Blondell			B. M. Turner	1166	625		Power of attorney
25500 May 17, 1982	"			Mechanical Contractors, Inc.	J. H. Gillespie	1166	984		Lot Parkstone (Balls Creek)
26161 May 24, 1982	"	Don S. et al			Craig S. Hunt	1167	342		Contract of Sale - Lot 25 Newland
26345 May 26, 1982	"	Clyde N. & Louellyn B.			Clyde N. Davis, et al	1167	578		Pt. Jr. 1 Glenn Rd & McEaster Rd. aka Pt. Jr. 1 Glenn Rd, Glenn Farms Butler
" " " "	"	"	"	"	" " "	1167	578		Sp. In orig see Deed Bk 1136 Pg 331
27507 June 8, 1982	"	Arthur Wilson, III			Hazel M ^{rs} Kowan Davis	1168	251		Power of attorney
27437 June 8, 1982	"			Richard A.	Ethel P. Davis	1168	232		Bates Sp. also Lot 26 Mt. View ave. Lot 10 Sugarville Rd. Enora Hgts
27536 June 9, 1982	"		DBA The Magic Wizard	Wayne	Playtime Amusement Co. Inc.	1168	373		Coin Machine Agreement Hgts
27968 June 14, 1982	"	Juanita et al			James Howard Davis, et al	1168	568		Int. lot 7 Lamont Lane "Lee
28599 June 21, 1982	"	Gene J. et al			LeRoy P. Garrison	1168	947		Lot 66 Chippendale Ct. Foxcroft Sec. II Map I
" " " "	"	Jaime L.			" " "	1168	947		
123 July 1, 1982	"			Mechanical Contractors Inc.	Myrtie M. Gillespie et al	1169	562	31.26	Rd. Chick Springs Sp. acres Rutherford Rd. & Reid, School Brookmoor
427 July 6, 1982	"			Tommy C. et al	Donald W. Lineberry	1169	740		Lot 12 Sandringham Rd.
654 July 9, 1982	"			Wilton C. et al	Mary Joyce R. Bailey	1169	863		Lot 62 & Pt. lot 63 Arlands ave. "Paris - Piney Park"
" " " "	"			Sherry A. Inc.	" " " "	1169	863		
710 July 9, 1982	"			Mechanical Contractors	and associates, a Pts. Professional Builders	1169	884		Lot 43 Quail Run

INDIRECT or GRANTEE Index to Deeds — Greenville County, S. C.

(U)

KEYS PRINTING CO., GREENVILLE, S. C.

Open at Proper Tab according to First Letter or Letters of Name and refer to Buff Sub-Index sheet for page reference.

FILE NUMBER DATE OF RECORD	GRANTEES FAMILY NAMES	GIVEN NAMES ABCDEFGHIJ	GIVEN NAMES JKLMNO	GIVEN NAMES PQRSTUVWXYZ	GRANTORS	BOOK	PAGE	No. of Acres	BRIEF DESCRIPTION, LOCATION, ETC. (Not Warranted)
1145 July 15, 1982	Davis	Clara A.	&	Wellford A.	James C. Spencer ^{Etee.}	1170	156		Monaghan Mills Village, Sec. I Lot 33 (±11) Pelzer St. Victor -
1627 July 21, 1982	"	Gary M. Sr.	&	Joyce E.	Wallace Clinton Bryson	1170	513		Lot 37 Chick Springs Tp.
1811 July 23, 1982	"	Nattie Jean			Charles R. Davis	1170	598		Int. 1 1/4 Acre County Rd. Stone Prop. Reg.
1858 July 23, 1982	"		Norma M.		Pine Knoll Muehlen, a Non Pta.	1170	630		Unit 29 The Woodlands Horiz. Indrig see Deed Bk 1097 Pg. 627
2176 July 28, 1982	"	Frank D.			P. C. Johnston ^{et al}	1170	829	4.0	acres (lots 1 & 2) Cleveland Sp.
3394 Aug 10, 1982	"			Queen J.	Leroy Davis	1171	772		Int lot M E Call St.
4172 Aug 19, 1982	"	Dan S. ^{et al}			Carl E. Watkins	1172	407		St. lot 16 Anderson Rd.
4572 Aug 24, 1982	"	Joseph B. ^{et al}			M. G. Batoon	1172	669		Power of attorney Chick Spgs. Tp.
4747 Aug 26, 1982	"		Jeanne C.		Mary Katherine W. Cann	1172	882		Int. Lot W. Bearden St. Greenville Greenville County
4689 Aug 25, 1982	"			Mechanical Contractor, Inc.	Mountain Creek (Phase I)	1	431		Dedication of Road & Street
5035 Aug 30, 1982	"	Brenda ^{et al}		Robert M.	Hindman Music Co.	2876	3		Cain Machine Agreement Butler Sp.
5753 Aug 31, 1982	"		James E. Jr.		C. E. Robinson, Jr. Sr.	1173	85		Lots 10-19 & lot 21 Ridgewood
5277 Sept 1, 1982	"		James E. ^{et al}		Stanley M. Brown	1173	169		Lot 87 Canterbury St. "The Shoals"
" "	"		Miriam B. ^{et al}		" " "	1173	169		
5428 Sept. 2, 1982	"	MS Cara ^{et al}			Ruth Adams Davis	1173	234		Monaghan Mills Green, Chick Spgs. Tp. Lot 35 Virginia Ave. Victor -
5496 Sept. 2, 1982	"	Gerald, A. Heidi, Jr.			Jane Stipp Scott, ^{et al}	1173	265		Sec. 7 Crossstone Acres Lot 9 Brentwood Dr. (Mitchell Ave.)

INDIRECT or GRANTEE Index to Deeds — Greenville County, S. C.

2
(V)

KEYS PRINTING CO., GREENVILLE, S. C.

Open at Proper Tab according to First Letter or Letters of Name and refer to Buff Sub-Index sheet for page reference.

FILE NUMBER DATE OF RECORD	GRANTEES FAMILY NAMES	GIVEN NAMES ABCDEFGHIJ	GIVEN NAMES KLMNO	GIVEN NAMES PQRSTUVWXYZ	GRANTORS	BOOK	PAGE	No. of Acres	BRIEF DESCRIPTION, LOCATION, ETC. (Not Warranted)
5779 Sept 7, 1982	Davis	mae Edna	Elaine & Linda		Preferred Homes, Inc. PKA Kathy Ann Shaver	1173	427		Village Sec. 1 Lot 5 Timber Lane Altamont Gray Jay Run
6391 Sept. 14, 1982	"			Robert Keith	Kathy Shaver Davis	1173	782		Mt. Lot 65 Crowndale Dr.
6689 Sep. 16, 1982	"	Bryan L.	Lisa P.		Danzonade, Inc. et al	1174	14		2.82 Acc. = Map 13 J. F. Estate Real Estate Purchase Agreement - "Farmington Acres"
6809 Sept. 17, 1982	"			Suzanne L.	Fred C. Davis	1174	168		Mt. lot 79 Shubuta Dr.
6933 Sept. 20, 1982	"			Randall B.	Flowers & Davis a.s.c. Lan Pts.	1174	246		addition Lots 7 & 7 1/2 Boyce Lawn
8301 Oct. 5, 1982	Davis		James R.		Danco Builders, Inc. et al	1175	137		Lots 6 & 7 "Hillside Hgts." Mills Sec. 3
10161 Oct. 27, 1982	Davis	Bobby Joe	Nina M.		James C. Alexander	1176	212		Lot 148 Ardmore Dr. Colonial
10268 Oct. 28, 1982	Davis	Gary P.			Lewie R. Davis	1176	266	0.449	Acc. = Lot 2 Mills Village Sec. 2
10277 Oct. 28, 1982	Davis		Lyman Wayne		Noire Mulkey Davis	1176	271		Lot 37 Fourth Ave. Judson Oaklawn Sp.
10726 Nov. 2, 1982	Davis	Brenda R.	& Steve Eric		Helen M. Sloan	1176	498	15.00	Acres Slatten Shoals Rd. Rd.)
12252 Nov. 19, 1982	Davis	Grady E.	Jessie R. et al		Along M. Gaha et al	1177	533		Lot Emily Lane (old Moxville)
12329 Nov. 19, 1982	Davis		James A. et al		Dorothy C. Dill	1177	567		Easement
" "	"		Mary A. et al		" " " "	1177	567		
12307 Nov. 19, 1982	Davis	Charles R.	et al		Marion W. Fore, Jr. indiv + admin et al	1177	569		Lots 60 - 63 Chevy Chase Blvd "Chevy Chase"
" "	"	H. Jean	et al		" " "	1177	569		

over

INDIRECT or GRANTEE Index to Deeds — Greenville County, S. C.

(V)

KEYS PRINTING CO., GREENVILLE, S. C.

Open at Proper Tab according to First Letter or Letters of Name and refer to Buff Sub-Index sheet for page reference.

FILE NUMBER DATE OF RECORD	GRANTEES FAMILY NAMES	GIVEN NAMES ABCDEFGHIJ	GIVEN NAMES KLMNO	GIVEN NAMES PQRSTUVWXYZ	GRANTORS	BOOK	PAGE	No. of Acres	BRIEF DESCRIPTION, LOCATION, ETC. (Not Warranted)
12308 Nov. 19, 1982	Davis	Charles R.	<i>etal</i>		<i>Indiv. + Admior, etal</i> Marion W. Fore, Jr.	1177	570	}	Lots 56 — 59 Chevy Chase Blod. "Chevy Chase"
" "	"	H. Jean	<i>etal</i>		" " "	1177	570		
12359 Nov. 22, 1982	"			Vermelle J.	Charles E. King	1177	583	}	Lot 124 Woodfields Sec. C Lot 3 Pecan Hill Dr. Holly Tree Plantation Ph II Sec. 2
12362 Nov. 22, 1982	"			J.C. <i>etal</i>	Cordell P. Porter <i>etal</i>	1177	590		
" "	"			Sybil J. <i>etal</i>	" " " "	1177	590		
12487 Nov. 23, 1982	"	Daisy P.			Douglas R. Brittain. <i>etal</i>	1177	674	}	Lot 7 Delewild Ave - "Delewild" Ac. Old Rutherford Rd. (Taylors - O'Neal Rd) Chick Spg. Tp.
12711 Nov. 24, 1982	"		<i>etal</i>	James A.	Dorothy C. Dill	1177	843		
" "	"		<i>etal</i>	Mary A.	" " "	1177	843		
12821 Nov. 26, 1982	Davis			Robert A.	William R. Gaven	1177	903		Lot Dirt Rd. Forest" Sec. 3
13353 Dec. 2, 1982	Davis	Carleen H.			George D. Davis, Jr.	1178	306		Int. Lot 130 Hermitage Rd. Lake Kipone Addition
13354 Dec. 2, 1982	Davis	Carleen H.			George D. Davis Jr. mo.	1178	307		Lot 185 Ridgeway Dr. East Spg. Sp.
13715 Dec. 7, 1982	Davis		Juanita		Louise Holloway <i>etal</i>	1178	481		Lot 23 Circle Dr (Hill St) Chick Homestead Acres" Chick Spg. Sp.
13788 Dec. 7, 1982	"		Lydia G.		Lallie G. Gibson	1178	519		Int. lot 57 Havenhurst Dr. Acres" Chick Spg. Sp.
13778 Dec. 7, 1982	"		Lydia G.		Fred Phillip Gibson <i>etal</i>	1178	523		Lot 57 Havenhurst Dr. Homestead
13805 Dec. 8, 1982	"	George B. Jr.			Adam John	1178	536		Pt. lot 13 Kelly ave.

next
pg.

INDIRECT or GRANTEE Index to Deeds — Greenville County, S. C.

2
(W)

KEYS PRINTING CO., GREENVILLE, S. C.

Open at Proper Tab according to First Letter or Letters of Name and refer to Buff Sub-Index sheet for page reference.

FILE NUMBER DATE OF RECORD	GRANTEES FAMILY NAMES	GIVEN NAMES ABCDEFGHIJ	GIVEN NAMES JKLMNOPQ	GIVEN NAMES RSTUVWXYZ	GRANTORS	BOOK	PAGE	No. of Acres	BRIEF DESCRIPTION, LOCATION, ETC. (Not Warranted)
13865 Dec. 3, 1982	Davis		etal		management, Inc. Merrill Lynch Robertson	1178	551		Lot 8 Rabon Court "Powderhorn" Sec. I
" " 15194	"	Cassandra J.	etal		" " " "	1178	551		
Dec. 22, 1982	Davis	Douglas G.	etal		Milton O. Davis	1179	370		Lot 40 Bertrand Linnace Manfield Park Sec. A
" " 15198	"	Brenda J.	etal		" " "	1179	370		
Dec. 22, 1982	Davis		Lamese K.		Davis Builders, Inc. a Ltd. Pts	1179	375		Lot 77 Leewood Extn. (Piney Village Sec. I
Dec. 22, 1982	Davis	Diane H.	J. Wayne		Rockwold Developers	1179	396		Lot 8 Timber Lane Altamont
15987 Dec. 30, 1982	Davis	Charles J.	etal		Irene S. Smith	1180	12		General Power of attorney Forest
16914 Jan. 11, 1983	Davis		Lucy S.		Thomas R. Clark	1180	657		Lot 207 Pine Lake Co. "Pine
17399 Jan. 17, 1983	Davis	Daniel Stuart			Anthony G. Crowson	1180	948		mt. lot 32 "Greenland Bell"
17620 Jan. 18, 1983	Davis			Realty, Inc.	Frank J. Nippo	1181	53	154.81	acre Austin Sp.
17988 Jan. 24, 1983	Davis	Charles J.			Grover M. Riddle	1181	220		Lot
18802 Feb. 1, 1983	Davis	Diane H.	J. Wayne		Rockwold Developers,	1181	707		Sec. I. Inverigee Dam Bk. 1179 Pg. 396 Lot 8 Timber Lane "Altamont Village"
19076 Feb. 2, 1983	Davis	Charles J.		BR 1568-739 e-20-94 #42956	Wilbur Lee Smith	1181	981		General Power of attorney
20195 Feb. 15, 1983	Davis		Janice		Ida Mae Harlan	1182	578	2.19	acres = Pt. tract 23 Grove Sp.
20251 Feb. 15, 1983	Davis		James W.		Ben C. Sanders	1182	613		Lot 282 Poinsettia Sec. V Sville
" "	"		Kay S.		" " "	1182	613		

INDIRECT or GRANTEE Index to Deeds — Greenville County, S. C.

(W)

KEYS PRINTING CO., GREENVILLE, S. C.

Open at Proper Tab according to First Letter or Letters of Name and refer to Buff Sub-Index sheet for page reference.

FILE NUMBER DATE OF RECORD	GRANTEES FAMILY NAMES	GIVEN NAMES ABCDEFGHIJ	GIVEN NAMES JKLMNO	GIVEN NAMES PQRSTUVWXYZ	GRANTORS	BOOK	PAGE	No. of Acres	BRIEF DESCRIPTION, LOCATION, ETC. (Not Warranted)
21147 Feb. 25, 1983	Davis			Ruth	Willie Mae Davis Schulteis	1183	182		Int. 0.6 ac. Stamey Valley Rd.
21588 Mar. 1, 1983	"		Leslie B.	William W.	Milton M. Shockley Jr.	1183	432		Lot 13 Emaree Hills "Pineforest"
22048 Mar. 4, 1983	"		Linda A.		Gerald K. Davis	1183	747		Int. lot 152 Vine Hill Rd.
22321 Mar. 8, 1983	"	Eugene A.	etal		Foothills Delta P. Inc.	1183	997	}	Lot 117 Holly Tree Plantation Pl. III Sec. II
" "	"	Catherine M.	etal		" " "	1183	997		
23048 Mar. 15, 1983	"		Margaret P.		attly in fact for Nora S. Pickel Obie S. Pickel	1184	426		Hills Lot 50 Central St. North Sunset
23233 Mar. 16, 1983	"		John J.	etal	Thomas Roy Davis	1184	524	} 2.33	Acres
" "	"		Nancy K.	etal	" " "	1184	524		
23459 Mar. 17, 1983	"			Richard S.	Ponda S. Davis	1184	578		"Riverdale" Int. Lot 23 Riverview Dr.
23531 Mar. 18, 1983	"	Brenda R.	Jerry A.		Shelma Wood Garrett a S.C. Pb.	1184	655	1.13	Acc. Ansel School Rd. D'neal Tp. Plat "Sec. 15"
23730 Mar. 21, 1983	"	Gail C.	John P.		Julian Rd. Developer	1184	727		Lot 384 Ferrans Ct. "Devenger"
23979 Mar. 22, 1983	"	Donna R.	Jeffrey L.		Ron Hughey	1184	840		Lot 59 Tar Blvd. "Tar Acres" Idlewild
24064 Mar. 23, 1983	"	Daisy P.			Greenville County	1184	918		Dist Claim, Lot Idlewild Ave. Greenville County
24640 Mar. 29, 1983	"			Mechanical Contractors, Inc.	Mountain Creek Ph. II NKA Amanda W. Baldwin	1	447		Dedication of Streets & Roads to Quille
24768 Mar. 30, 1983	"	Edwin E.		Sarah J.	Amanda W. Abercrombie	1185	234		Lot 55 Westwood South Sec. 2 Plant Abney Mills Sec. I
25723 Apr. 6, 1983	"	Frances S.			Charles W. Swainingham	1185	830		Lot 26 (#16) South St. Brandon

INDIRECT or GRANTEE Index to Deeds — Greenville County, S. C.

KEYS PRINTING CO., GREENVILLE, S. C.

☞ Open at Proper Tab according to First Letter or Letters of Name and refer to Buff Sub-Index sheet for page reference.

FILE NUMBER DATE OF RECORD	GRANTEES FAMILY NAMES	GIVEN NAMES ABCDEFGH	GIVEN NAMES IJKLMNO	GIVEN NAMES PQRSTUWXYZ	GRANTORS	BOOK	PAGE	No. of Acres	BRIEF DESCRIPTION, LOCATION, ETC. (Not Warranted)
25730 Apr 6, 1983 26487	Davis		Michael C.		Vera Kirby Davis ^{et al}	1185	907	4.489	Acres = Tract B Kirby Rd
Apr 13, 1983 26469	"			Properties ^{Inc.}	Richard L. Grounall	1186	281	11.267	Acres O'Neal Tp.
Apr 13, 1983 27527	"			Properties ^{Inc.}	Janner Corp.	1186	285		Lot 4 Oak Creek Bldg. Rd.
Apr 21, 1983 27389	"		Mashene + William R.		Leonard J. Davis ^{et al}	1186	817		Bond for Title, 4.34 acs. Harrison Hwy. Sec F
Apr 21, 1983 27734	"			Patey	Mary Lou Norris	1186	755		Pl. Lots 25 + 26 Washington (Formerly Terrydale)
Apr. 25, 1983 28763	"	Donna D. John H. Jr. DBA: Medlocks Rest. + Lounge			Brown Properties of S.C. ^{Inc.}	1186	954		Lot 46 Henderson Forest
May 2, 1983 29124	"	Brenda Lee		Robert M.	Hendman Music Co. A S.C. Gen. Pts.	1187	527		For orig see Deed Bk 1173 pg. 56 Termination of Coin Mach. Agree
May 5, 1983 29223	"		James Stinner		Beechwood V (Five) Venture	1187	708		Bond for Title lot # 4 see Deed Bk 1187 pg. 729
May 5, 1983 29913	Davies		Lamese K.		Donald C. Slaughter	1187	731		Assignment of option for orig Deed Bk 1086 pg 278
May 11, 1983 32322	Davis			Ruth, et al	C.M. Martin, et al	1187	72		Lot 17 Berea Forest Sec II Swain Co
June 1, 1983 32793	Davis	Gail M +		Robert W.	Richard E. Poikes, et al	1189	284		Lot 88 Devenor Place Sec. 3 Victor Monaghan Mills Sec I
June 3, 1983 33730	"	Donald W.			Wellford A. Davis ^{et al}	1189	656		Lot 33 (#11) Pelzer St.
June 13, 1983 33909	"	Hazel Boyce H/B Co y C. Ballenger Electric Contractors			Ruby Kalomia Boyce Advertising Co. 27 Pine Gents	1190	93		Durable Power of attorney
June 14, 1983 34120	"		Jessie B.	Exec.	Naegle Outdoor	1190	234		Tract B - 105 acs woods lake Rd.
June 16, 1983 34142	"	Lerald B. Formerly Helen E. Harper			David Pavluk, et al	1190	341		Bond for Title 6.4 Acres Ponder Rd.
June 16, 1983	"	Helen E.		et al	James E. Davis Jr.	1190	554		Lot 21 Ridgewood Butler Tp.

INDIRECT or GRANTEE Index to Deeds — Greenville County, S. C.

(X)

KEYS PRINTING CO., GREENVILLE, S. C.

Open at Proper Tab according to First Letter or Letters of Name and refer to Buff Sub-Index sheet for page reference.

FILE NUMBER DATE OF RECORD	GRANTEES FAMILY NAMES	GIVEN NAMES ABCDEFGH	GIVEN NAMES IJKLMNO	GIVEN NAMES PQRSTUVWXYZ	GRANTORS	BOOK	PAGE	No. of Acres	BRIEF DESCRIPTION, LOCATION, ETC. (Not Warranted)
34814 June 22, 1983	Davis	Cynthia D. <i>et al</i>			Academy Rental Company, Inc.	1190	941		II POD BR. II Lot 24 Draystone Way, Drayston
34924 June 23, 1983	"	Henry L. <i>et al</i>			Kenneth W. Hamner	1190	991		Lot 180 Pebble Creek Phase I
"	"	Elizabeth Y.			" "	1190	991		
35461 June 27, 1983	"	Dan S. <i>et al</i>			Craig C. Hurst	1191	222		
35391 June 27, 1983	"	Annie P. + Lawrence J.			Virginia N. Pock	1191	214		Lot 5 Bryson Acres
1165 July 12, 1983	"	Addie <i>et al</i>			Sarah Davis Chapman	1192	175		Power of Attorney Washington Heights
1238 July 12, 1983	"	Hannah Babb			John Henry Davis	1192	153		Life Estate, Int. Lot 6 Maple St.
1723 July 15, 1983	"			Susan E. <i>et al</i>	Palmetto Builders, Inc.	1192	454		Lot 50 Terrace Gardens Mills Village
2311 July 21, 1983	"	Addie <i>et al</i>			Sarah W. Chapman	1192	810		Int. Lot 79 Fuller St (ave) Dunean
2544 July 22, 1983	"		Michael W. <i>et al</i>		Alvira L. Huff, <i>et al</i>	1192	878		0.77 Acres Cambridge Ave also: Lot Paris Mtn. Sp.
"	"		Mary Lynne, <i>et al</i>		" " "	1192	878		
2838 July 26, 1983	"		Andrew E.		Thomas Edward Davis	1193	105		Harrison Bridge Rd. Bond for Title, pt 5.41 acre See deed BK 1161 pg 128
2845 July 26, 1983	"		Andrew E.		Thomas E. Davis <i>et al</i>	1193	127		Satisfaction of land contract for city
3493 Aug 1, 1983	"	Gregory V. +		Terese M.	Garland Ray Banks	1193	476		Lot
4119 Aug 4, 1983	"		Josephine B.		Ruth C. Grayham	1193	789		Lot 10 Bishop Hgts.
4183 Aug 4, 1983	"	Alan L. +		Virginia R.	Jesse L. Hartley, Jr.	1193	803		Lot 53, Ashmore Br. Rd.

INDIRECT or GRANTEE Index to Deeds — Greenville County, S. C.

KEYS PRINTING CO., GREENVILLE, S. C.

☞ Open at Proper Tab according to First Letter or Letters of Name and refer to Buff Sub-Index sheet for page reference.

(7)

FILE NUMBER DATE OF RECORD	GRANTEES FAMILY NAMES	GIVEN NAMES ABCDEFGH	GIVEN NAMES IJKLMNO	GIVEN NAMES PQRSTUVWXYZ	GRANTORS	BOOK	PAGE	No. of Acres	BRIEF DESCRIPTION, LOCATION, ETC. (Not Warranted)
4178 Aug 4, 1983 4534	Davis				Sara Louise James R. Davis, etal By atty. - in - fact Bernice B. Hopkins	1193	793		Lot Echols St.
Aug. 8, 1983 4731	"	Alma H.			M. Otis Hopkins etal	1193	986	1.03	Ac., S.C. Hwy. 114
Aug. 9, 1983 4647	"	Arnon M. +			Susan L. Duane Brown, Jr.	1194	64		Revenge Place, Sec. 6 Lot 67 Hedgewood Terrace,
Aug 9, 1983 4810	"	Alex			Mollie K. Davis By atty. - in - fact Mary B. Stone	1194	106		Power of attorney
Aug. 10, 1983 5145	"				Lollis Sylvia George E. Allen	1194	134		Lot 22 Piedmont Mfg. Co. Sec IV
Aug. 12, 1983	"	Bobby H. etal			Murray M. Boozer etal	1194	335		} Lot 356 Cliffwood Lane, Sugar Creek, Map C
" "	"	Brenda D. etal			" " " " FIKIA Blanch J. Davis	1194	335		
5979 Aug. 19, 1983 6193	"	Frank Piley +			Thomas Herold Blanch J. Wright	1194	722		Int. lots 3+4 Otteray Street C.
Aug. 22, 1983 6573	"		J. Michael		Lewis W. Martin etal	1194	837		Int. Lot 60 Woodside Mills, Sec.
Aug. 25, 1983	"	Claude D, Jr. etal			Doyle M. Moore, Jr.	1195	48		} Lot 7 Cor. State Park Rd. + Keystone Ct. Pointo North
" "	"	Carolyn B. etal			" " "	1195	48		
7274 Aug 31, 1983 7540	Davis				Elaine C. Taylor	1195	438		Creek Rd Sugar Creek Sec I Lot 340 Cr. Silver Creek Rd + Brian
Sept 1, 1983 8136	Davis				Balentine Bro. Builders Inc	1195	646		Lot 64 Northwood Sec. 2. Dr. Crossstone Acc. Sec. 3
Sept 8, 1983 8831	"				Michael B + Pamela H. Waco J. Childers, Jr.	1195	980		Lot 20 Inglewood + Brentwood
Sept. 15, 1983 8830	"				Janice Wayne S. Rogers	1196	297		Quit Claim Int Tract 23 (2.19 ⁹⁹) Stone Tp. Stone Tp.
Sept 15, 1983	"				Janice Wallace R. Rogers	1196	298		Quit Claim Int pt Tract 23 (2.19 ⁹⁹ acs)

INDIRECT or GRANTEE Index to Deeds — Greenville County, S. C.

KEYS PRINTING CO., GREENVILLE, S. C.

☞ Open at Proper Tab according to First Letter or Letters of Name and refer to Buff Sub-Index sheet for page reference.

FILE NUMBER DATE OF RECORD	GRANTEES FAMILY NAMES	GIVEN NAMES ABCDEFGHIJ	GIVEN NAMES JKLMNO	GIVEN NAMES PQRSTUVWXYZ	GRANTORS	BOOK	PAGE	No. of Acres	BRIEF DESCRIPTION, LOCATION, ETC. (Not Warranted)
8829 Sept 15, 1983	Davis		Janice		Boyce D. Rogers	1196	299		Stone Tp. Quit Claim lot Tract 23 (2.19 acs)
9359 Sept 20, 1983	"		Janice		Jimmy C. Rogers etc	1196	696		Grove Tp Quit Claim lot pt lot 23 (2.19 ac)
9620 Sept 21, 1983	"	Gary A.			David N. Davidson	1196	804		Lot 2 H. Inn
10843 Sept 29, 1983	"		Linda Elaine		Edna May Davis	1197	359		Village See J Int lot 5 Lumber Dr. Altamont
11212 Oct 4, 1983	"		Michael Patricia W.		Joe Carl Beckner	1197	772		Lot 14 Valerie Dr. Liberty Park
11319 Oct 5, 1983	"	Clyde N. Jr.			David D. Davis Graham	1197	845		power of attorney
11494 Oct 6, 1983	"		Joan		Lois Davis	1197	996		Tract E. Georgia Rd.
11796 Oct 7, 1983	"		Larry M etc		Dyella H Zier	1198	184		lots 68 Lyndale
"	"		Jacqueline C.		" "	1198	184		
12106 Oct 12, 1983	"	Dale +		Peggy L.	Ray E. Davis etc	1198	337		1/2 ac S.C. Rd. 450
12277 Oct 13, 1983	"		Lois		Joan Davis	1198	481		parcel E. Georgia Rd.
12406 Oct 14, 1983	"		Norma L.		George O' Shields Blls. Dr	1198	551		Tract See 2 lot 32 Blyndhurst Ct. Brookfield
12550 Oct 17, 1983	"	Charles B.			Louise Anna Davis etc	1198	642		pt lot 28 Old Davis Rd.
12863 Oct 19, 1983	"			Richard D etc	Frank K. Brudwell	1198	823		Land Sales Contract
"	"			Sylvia J.	" "	1198	822		
13584 Oct 26, 1983	"		Joseph John		Walter S. Griffin	1199	243		Quit Claim Int lot 28 Pleasantdale

INDIRECT or GRANTEE Index to Deeds - Greenville County, S. C.

()

Open at Proper Tab according to First Letter or Letters of Name and refer to Buff Sub-Index sheet for page reference.

(3)

FILE NUMBER DATE OF RECORD	GRANTEES FAMILY NAMES	GIVEN NAMES ABCDEFGH	GIVEN NAMES IJKLMNO	GIVEN NAMES PQRSTUVWXYZ etc	GRANTORS	BOOK	PAGE	No. of Acres	BRIEF DESCRIPTION, LOCATION, ETC. (Not Warranted)
14168 Oct 31, 1983	Davis			Robin ^{etc}	Fred King ^{etc}	1199	585	.60	ac. - Oneal Camp Rd O'Neil Sp.
"	"			R. Gary ^{etc}	" "	1199	585		
14297 Nov 1, 1983	"	Helen + John R.			W. Maynard Brown ^{etc}	1199	609	0.26	ac.
15054 Nov 7, 1983	"		Kent W.		Jeanne C. Davis	1200	88		pt. W. Bearden St. Chick Spg. Sp.
15460 Nov 11, 1983	"			Robin D. ^{etc}	Fred King ^{etc}	1200	296		Strip O'Neil Sp.
"	"			R. Gary ^{etc}	" "	1200	296		
15758 Nov 14, 1983	Davis		Jennie + Robert S.		Robert L. Denshaw	1200	453		Lot 11 Camelot Dr. Woodale
15631 Nov 14, 1983	Davis		J. C.		Myrtle R. Foshee	1200	388		Front Sec 2 Lot 53 Cherokee Dr. Cherokee
15873 Nov 15, 1983	Davis		Jan Drummell ^{etc}		Dace Z. Tomlinson	1200	536		pt. Lot 33 Pine Grove N. to Esters
"	"		Michael Dean ^{etc}		" "	1200	536		
16037 Nov 16, 1983	"	Darryl L. III			Dunkelt Properties Inc.	1200	691		Unit No 74 Jamestown II
16156 Nov 17, 1983	"		Lois C.		Ronald Smith ^{etc}	1200	749		Village Sec 30 Lot 61 Penn St. Piedmont Mfg Co.
16448 Nov 21, 1983	"		Lawrence E.		Thomas Edward Davis	1200	869		pt. S. 41 ac. Harrison Bridge Rd.
16553 Nov 22, 1983	"	Bern. M.			College Properties Inc.	1200	958		Lot 152 Cliff Ridge Colony PH I
17203 Nov 29, 1983	"		Otto J. Contractor Inc.		Edward Sanders ^{etc}	1201	406		Lot 14+14-B City View Annex
17289 Nov 30, 1983	"		Mechanical		J. Harold Gillespie	1201	467	19.8	ac. Golden Strip Freeway

INDIRECT or GRANTEE Index to Deeds — Greenville County, S. C.

(3)

Open at Proper Tab according to First Letter or Letters of Name and refer to Buff Sub-Index sheet for page reference.

()

FILE NUMBER DATE OF RECORD	GRANTEES FAMILY NAMES	GIVEN NAMES ABCDEFGHIJ	GIVEN NAMES KLMNO	GIVEN NAMES PQRSTUWXYZ	GRANTORS	BOOK	PAGE	No. of Acres	BRIEF DESCRIPTION, LOCATION, ETC. (Not Warranted)
17290 Nov 30, 1983	Davis			De. Contractors Properties	Davis Properties Inc.	1201	468	19.8	Ac. Golden Strip Freeway
17291 Nov 30, 1983	"			Mechanical	J. J. Gillespie Contractors Inc.	1201	469	21.17	Rd Ac. Woodruff Rd, also lot Woodruff
17292 Nov 30, 1983	"			De. Properties	Davis Mechanical	1201	470	21.17	Rd Ac. Woodruff Rd. Also lot Woodruff
17296 Nov 30, 1983	"			De. Properties	Jaine Echenerré et al	1201	459		Easement
17294 Nov 30, 1983	"			De. Properties	Jack A. Burgess et al	1201	461		Easement
17295 Nov 30, 1983	"			De. Properties	Jack A. Burgess et al	1201	463		Easement
17181 Dec 2, 1983	"			Jack A. Jr.	Janice A. Davis	1201	790		Lane Grove Sp. Int. pt. Tract 23 = 2.9 ac. Sunny
17222 Dec 7, 1983	"			Irene B.	J. C. Davis	1202	23		also lot 53 Cherokee St. Cherokee Tract lot 54 Cherokee St. Cherokee Tract
18704 Dec 12, 1983	"			Robert Lee	Daniel C. Bright et al	1202	270	2.84	ac. S.C. Hwy 11, Glancy Mtn. Sp.
18791 Dec 14, 1983	"			Ray Eugene	Anna D. Lewis	1202	440		Follows Sp lot 2 + pt 3 Pelzer-Woodville Rd.
19121 Dec 15, 1983	"			Mary O + William	Dail Dittman et al	1202	524		also lot 58 + pt lot 57 Paddock Ln. Davinon
19303 Dec 16, 1983	"			Nancy et al	Alan R. Sweet et al	1202	641		lot 167 Sunny Slopes, Sec 3
19395 Dec 19, 1983	"			Michael W. et al	George W. Anderson	1202	695		Quit's Claim Int. A. Mac
"	"			Mary Ann et al	"	1202	695		Cambridge Ave.
19660 Dec 21, 1983	"			Enterprise Inc.	V. S. Shetter et al	1202	899		Regime Unit 119 Riverbank Hwy. prop. to Greenville County
19718 Dec 21, 1983	"			De. Properties	Killer Creek, Phase I	1	478		Dedication & Transfer of Streets & Road

INDIRECT or GRANTEE Index to Deeds — Greenville County, S. C.

Open at Proper Tab according to First Letter or Letters of Name and refer to Buff Sub-Index sheet for page reference.

(AA)

FILE NUMBER DATE OF RECORD	GRANTEES FAMILY NAMES	GIVEN NAMES ABCDEFGHIJ	GIVEN NAMES JKLMNOPQ	GIVEN NAMES RSTUVWXYZ	GRANTORS	BOOK	PAGE	No. of Acres	BRIEF DESCRIPTION, LOCATION, ETC. (Not Warranted)
20553 Dec 30, 1983	Davis			John D. Davis + Irene L.	Frank L. Elrod et al Greenville Inc.	1203	570		Lot 5 Danhart St Mauldin
21671 Jan 11, 1984	"			et al	Southern Enterprises	1204	250		Lot 47 Sunny Acres
22969 Jan 24, 1984	"			et al	Verdae Properties Inc.	1205	35		Commission Agreement
22855 Jan 24, 1984	Davis			Kimberly B.	James Bradley Davis	1204	973		Sub lot 104 Capwood Rd, Whitwell
23445 Jan 30, 1984	"			Dorcas S.	Frances Otis Davis	1205	325		Part of Cr. Bennett St + Maple St
23446 Jan 31, 1984	"			Melinda	Dorcas S. Davis	1205	376		Part of Cr. Bennett St + Maple St
24429 Feb 8, 1984	"			Joseph Andrew	The Harding Co. Inc. Admin + Administrative	1205	989	3.0	ac. Cleveland Sp.
24671 Feb 16, 1984	"			William	Anna G. Locke	1206	102		pt lot 35
24873 Feb 13, 1984	"			W. Woodrow	Mamie O. Davis Greenville LTD	1206	216		lot 34 Shemondah D. Lake
25026 Feb 14, 1984	"			Barbara L. + James C.	Prestige Bldg Co. et al.	1206	278		lot 2 Holly Tree Plantation PH
25180 Feb 15, 1984	"			Roger	General Finance Corp	1206	355		Parking Attorney
25344 Feb 17, 1984	"			Jose W.	Doris W. Edens	1206	415		Lot 110 Farmington Ac.
"	"			et al	"	1206	415		
25949 Feb 23, 1984	"			Janice N.	Doris J. Davis et al.	1206	765	33.76	ac. Dargie Rd.
26283 Feb 27, 1984	"			et al	Paul E. Pappitt Jr.	1206	977	467	ac. French Rd.
"	"			Ronald O.	"	1206	977		
"	"			et al	"	1206	977		

INDIRECT or GRANTEE Index to Deeds - Greenville County, S. C.

(AA)

Open at Proper Tab according to First Letter or Letters of Name and refer to Buff Sub-Index sheet for page reference.

()

FILE NUMBER DATE OF RECORD	GRANTEES FAMILY NAMES	GIVEN NAMES ABCDEFGHIJ	GIVEN NAMES JKLMNO	GIVEN NAMES PQRSTUVWXYZ	GRANTORS	BOOK PAGE	No. of Acres	BRIEF DESCRIPTION, LOCATION, ETC. (Not Warranted)
26503 Feb 29, 1984	Davis			William M. ^{etc}	The Vista Co. Inc.	1207 115		Ad One-half ac. Duncan Chappel
26889 Mar 2, 1984	"	Darryl A.			David D. Lloyd ^{etc} Co. Inc.	1207 341	31.0	ac. Jordan Rd. Highland Sp.
26921 Mar 7, 1984	"	Catherine W.			Premier Investment	1207 371		Lot 272 Canebrake Pt III
27304 Mar 6, 1984	"		John E. ^{etc}		J.V. Ambrose	1207 583		Lot 42 Elphinst Dr (New Beth Dr)
"	"		Louise Curran ^{etc}		"	1207 583		Summit Hills
27694 Mar 9, 1984	"		Linda L.		Builder + Developer	1207 804		Lot 5ville Lot 152 Western rd. South Sec
29043 Mar 21, 1984	"		Patsy Ann		Edward J. Power	1208 611		Lot 26 Washington Hpts Sec 9.
29255 Mar 23, 1984	"	Addie			Israel Davis Chapman	1208 762		Power of attorney
31102 Apr 5, 1984	"	Carol E. Jean P.			Madelaine C. Pickens	1209 972	11.7	ac. Center Rd.
31871 Apr 12, 1984	"			Mechanical	Mertie M. Gallapin	1210 415		Lot 41-49 Mountain Creek Ph.
31925 Apr 12, 1984	"	Barbara Ann			Earline G. Davis	1210 418		Ad. High Spg. Sp. Pipe Estate 6.71 ac. McConnell
32127 Apr 16, 1984	"	Addie			Evelyn Guymer	1210 534		Duncan Mills Village Lot 1079 Gallows Pt. (ave)
32187 Apr 16, 1984	"		Larry + Peggy		Derrald R. Columbus	1210 563		Lot 31 Augusta Rd. Ranch
32613 Apr 19, 1984	"			Patsy	Edward J. Power	1210 749		Lot 25 Sec G. Washington Hpts
33305 Apr 25, 1984	"	Frank L.			Joan B. Purvine	1211 190		2 ac. Watson Rd.
33507 Apr 26, 1984	"	Bobby			Joseph B. Huff Jr.	1211 244		Lot 37, North Jones Dr. Benbrook

INDIRECT or GRANTEE Index to Deeds — Greenville County, S. C.

(28)

Open at Proper Tab according to First Letter or Letters of Name and refer to Buff Sub-Index sheet for page reference.

FILE NUMBER DATE OF RECORD	GRANTEES FAMILY NAMES	GIVEN NAMES ABCDEFGHIJ	GIVEN NAMES JKLMNO	GIVEN NAMES PQRSTUVWXYZ	GRANTORS	BOOK	PAGE	No. of Acres	BRIEF DESCRIPTION, LOCATION, ETC. (Not Warranted)
34519 May 3, 1984	Davis		Robert ete		1/4 Boyd A. Hembrough ete	1211	841		Lot 10 Shunder Hill Ad. Maple
"	"		Joseph Elizabeth ete		Boyd A. Hembrough	1211	841		Shingle
35637 May 14, 1984	"		John Stephen		Lawrence Thomas ete	1212	554	1.933	apt + 0.484 ac.
36025 May 16, 1984	"	George + Marjie			Jerry W. Benister ete	1212	715		Lot 143 Pinfield Dr. South Fork
37588 May 30, 1984	"	Raymond + Marvin			Bernard J. Swint	1213	650		Village Sec 60
38476 June 5, 1984	"	Henry J.	ete		Intills Walter P. ete	1214	263		Lot 53 Honey Row Dr. Hollyden
"	"	Cynthia S	ete		" "	1214	263		Plantation
38926 June 8, 1984	"			Randolph ete	W. V. Nix	1214	584		Lot 2 Hudson St.
"	"			Diana A.	" "	1214	584		
39801 June 18, 1984	"		Michael ete		Thomas B. Pilatrap	1215	150		Lot 5, Durin Creek Cove, also
"	"		Melvin B. ete		" "	1215	150		Leasement + R/W
40659 June 25, 1984	"		Herneth E ete		Ronald C. Ayers	1215	606		Lot 70 Rosewood Cr. Peachtree
"	"		Nancy ete		" "	1215	606		Drive Sec II Mauldin
41227 June 29, 1984	"		Lewis M.		D. S. P. S. Realty Corp	1215	928		Chick Spgs 2p.
41228 June 29, 1984	"		Lewis M. ete		Warren M. Snoddy, Jr.	1215	931		Lot C Crutcher Memorial Dr. Chick Spgs 2p. Lot 1-C Crutcher Memorial

INDIRECT or GRANTEE Index to Deeds — Greenville County, S. C.

(BB)

Open at Proper Tab according to First Letter or Letters of Name and refer to Buff Sub-Index sheet for page reference.

()

FILE NUMBER DATE OF RECORD	GRANTEES FAMILY NAMES	GIVEN NAMES ABCDEFGH	GIVEN NAMES IJKLMNO	GIVEN NAMES PQRSTUWXYZ	GRANTORS	BOOK	PAGE	No. of Acres	BRIEF DESCRIPTION, LOCATION, ETC. (Not Warranted)
806 July 9, 1984	Davis			Willie J.	Patsy Ann Davis	1216	578		Sub 7 Washington Heights Super Estate, Sub. lots 25 + 26
1194 July 11, 1984	"			Ronald J.	Jenny M. Davis etc	1216	877		Sub lot 5 Cope Cr. Cope Hts
1454 July 13, 1984	"			Jenny M.	Peter G. Georgiades	1217	68		Sub 14 Penny Rd, Newland
2298 July 23, 1984	"	Anastasia M +	Thomas F.		U.S. Retirement Corp	1217	533		Sub 50 Macdonald Mill. Phos Rd
2722 July 25, 1984	"	Burt M.	etc		Sharrin W. Cabell	1217	809		Sub 125-369 Av. Johnson Bc.
3340 July 31, 1984	"			Ronald J.	Administrators of Veterans	1218	293		Sub 75 Ray Dr. Belmont Hts
3598 Aug 1, 1984	"			Robin	Charles O. Sedgwick	1218	440		Sub Bland Dr.
4380 Aug 9, 1984	"	Hill B. Jr.	etal		Ray W. Shelton	1218	988		Assignment of Contract of sale for Orig see Deed Bk 1218 pg 990
"	"	Debra J.	etal		" " "	1218	988		
5417 Aug 20, 1984	"	Ernie R.	+ Paul		William D. Wakeman etc	1219	686		Sub 115 Alpha Dr. Kennedy Park
5855 Aug 23, 1984	"	Douglas C.			Chas. W. Baker C.W. Baker	1220	110		Sub 10 Blk D. Sunny Slopes
6496 Aug 24, 1984	"			Louis M.	Louis M. Davis	1220	516		Sub lot Memorial Dr + Hwy 29
6623 Aug 29, 1984	"			Jean Popper	Carl E. Popper	1220	563		Power of attorney
7065 Aug 31, 1984	"			Dorinda	Rebecca M. Paul H. Curtin	1220	894		Sub 222 Army Ln Sub 6, Colonial
7462 Sept 6, 1984	"	Evelyn		William F.	U.S. Retirement Corp.	1221	152		Sub 27 Memorial Ridge Swanght
7936 Sept 11, 1984	"			William P.	Electro Corn. Inc.	1221	495		3 Lots Pleasantdale

INDIRECT or GRANTEE Index to Deeds — Greenville County, S. C.

Open at Proper Tab according to First Letter or Letters of Name and refer to Buff Sub-Index sheet for page reference.

(CC)

FILE NUMBER DATE OF RECORD	GRANTEES FAMILY NAMES	GIVEN NAMES ABCDEFGHIJ	GIVEN NAMES KLMNOP	GIVEN NAMES QRSTUVWXYZ	GRANTORS	BOOK	PAGE	No. of Acres	BRIEF DESCRIPTION, LOCATION, ETC. (Not Warranted)
8224 Sept 13, 1984 8261	Davis	Anastasia M.	Thomas J.		U. S. Retirement Corp.	Re-Record 1221	712		Swans gate for Orig. Deed Bk 1217 p 533 Lot 50 Hummingbird Ridge Ph II
Sept 14, 1984 8501	"	Elizabeth Y.			Jenny L. Davis	1221	820		Power of attorney
Sept 17, 1984	"	Whit B.			Dubin Creek Inc	1221	927		Lot 7 Dubin Creek Farms
"	"	John J.			"	1221	927		
8847 Sept 20, 1984	"		John C.		Court Ridge Assoc	1222	232		Unit B - 302 Court Ridge Dr., prop Regime
"	"		Nancy S.		"	1222	232		
8999 Sept 21, 1984 10189	"		Karen A.		Preston C. Johnston	1222	417	1.89 ac	Roads to Greenville County
Oct 1, 1984 10169	"			Properties Inc	Bibler Creek Estates II	1	504		Dedication Transfer of Streets &
Oct 2, 1984 11497	"	Donna R + Jeffrey L.			Robert E. Mahon	1223	261		pt lot 58 Dan Ae. Dan Boulevard
Oct 16, 1984 11592	"	A. Ray			Jamieson Associates a	1224	165		parcel July 418
Oct 17, 1984 12423	"		Penny James W.		J. H. Penny	1224	321		Sub lot 24 Vista Hills
Oct 25, 1984 12587	"	Betty J.			Louise Tilley Job	1224	828		Map Sec. 3 Lot 51 & 50, Marlboro Dr. Belle
Oct 26, 1984 12878	"	Donald R.			James Douglas Vaughan	1224	915	6.17 ac	Fountain Inn - Jamieson Rd.
Oct 30, 1984 13398	"	Caroline W			John M. Davis	1225	110		Sub pt 5 Vandewater Dr. Chick
Nov 1, 1984	"	Electrical		#4360 Bk 1332 p 812. Cancelled Jan 7-26-88	J. V. Williams	1225	412		Memorandum of Lease

over

INDIRECT or GRANTEE Index to Deeds — Greenville County, S. C.

(cc)

Open at Proper Tab according to First Letter or Letters of Name and refer to Buff Sub-Index sheet for page reference.

()

FILE NUMBER DATE OF RECORD	GRANTEES FAMILY NAMES	GIVEN NAMES ABCDEFGHIJ	GIVEN NAMES JKLMNO	GIVEN NAMES PQRSTUWXYZ	GRANTORS	BOOK	PAGE	No. of Acres	BRIEF DESCRIPTION, LOCATION, ETC. (Not Warranted)
13249 Nov 1, 1984	Davis	Cheryl E.			April Davis, Davis by Edward D. Davis	225	437		Valley Sub lot 26 Waterline In Spring Carpenter's prop. Rogers
13403 Nov 1, 1984	"	"		Edward L.	Clarence F. Evans	225	459		Unit 73 King Lane Richview
13687 Nov 5, 1984	"	"	Lillian		James A. Davis	225	674		Sub lot 1, old Pine Mtn Rd.
14065 Nov 8, 1984	"	"	Jack W. Jr.		James A. Davis et al	225	897		Plot 23, 29 ac Sunny Lane
14265 Nov 9, 1984	"	"	"	Tom	Arie Pearson Cap	226	70		Plot Woodruff Rd. Pine
14613 Nov 26, 1984	"	Betty P.			Amelia Davis	227	147		Sub 6 Quail Run Cr. Quail
14615 Nov 27, 1984	"	"		Allen Rogers	Pamela D. Davis	227	542		Sub lot 65 Pinedale East side
14629 Nov 29, 1984	"	"			Ray Campbell Williams	227	602		Sub 256 Waterline Dr. Waterline Sec. 4
16716 Nov 30, 1984	"	Brenda N.			" "	227	602		Sec. 2
17176 Dec 3, 1984	"	"	Joseph C. + Suzanne	M. D. Martin et al	Rachel Louise Kelly	227	814		Sub 23 Bendingwood Cr. Waterline
17177 Dec 6, 1984	"	Bobby			Rachel Louise T. Keeler	228	58		Lot also easement
17955 Dec 6, 1984	"	Bobby Edward			Rachel Louise Kelly et al	228	61		Lot also easement
19611 Dec 14, 1984	"	Shady			Jean Davis	228	778		Sub 6 Chestnut S. Farmington
19710 Dec 21, 1984	"	"	Louise E.		U.S. Shelter Corp	230	184		Unit 100, Pinedale prop Rogers
20743 Jan 4, 1985	"	Barbara M.			Joy Pitts Nelson	230	420		Sub 100 Pinedale, lot 91 Rogers
20743 Jan 14, 1985	"	David Larry			Louise Russell Davis	230	899	2.57 ac.	Dunklin Dr also P/W

INDIRECT or GRANTEE Index to Deeds — Greenville County, S. C.

Open at Proper Tab according to First Letter or Letters of Name and refer to Buff Sub-Index sheet for page reference.

(100)

FILE NUMBER DATE OF RECORD	GRANTEES FAMILY NAMES	GIVEN NAMES ABCDEFGHIJ	GIVEN NAMES JKLMNO	GIVEN NAMES PQRSTUVWXYZ	GRANTORS	BOOK	PAGE	No. of Acres	BRIEF DESCRIPTION, LOCATION, ETC. (Not Warranted)
21239 Jan 17, 1985	Davis			Woodrow Jr.	John Fuller Davis	1231	268	2.5	Lot Ethelridge Dr San Souci
21992 Jan 25, 1985	"			Jay L et al	Fredrick M. Wyke	1231	743		pt 38 + pt 39 Conster Ave S. Cherokee Park
"	"			Margaret L et al	" "	1231	743		
22494 Jan 30, 1985	"			Hemeth Harold	Harold Davis	1232	14	5.23	ac. Woodville Rd.
22112 Feb 1, 1985	"			Mary D + Richard H et al	Richard H et al	1232	341		pt II + pt III + pt IV + pt V + pt VI + pt VII + pt VIII + pt IX + pt X + pt XI + pt XII + pt XIII + pt XIV + pt XV + pt XVI + pt XVII + pt XVIII + pt XIX + pt XX + pt XXI + pt XXII + pt XXIII + pt XXIV + pt XXV + pt XXVI + pt XXVII + pt XXVIII + pt XXIX + pt XXX
22190 Feb 6, 1985	"			James R. et al	Virgil E. Bunkit	1232	443		Lot 25 Sylvan Manor
"	"			Lucille J. et al	" "	1232	443		
22422 Feb 7, 1985	"	D. W.			A. S. Painter et al	1232	573		Also Personal Property Chick Spz. Jo Lot G. Poplar Dr + Pine Ridge Rd.
23066 Feb 12, 1985	"			Thomas A. et al	Richard A. Dallenqu	1232	711		Lot 10 = 2.62 ac. Little Daisy Ad + State Park Ad. Dell Pine Estate
"	"			Due A et al	" "	1232	711		Lot in easement Grove Park
24539 Feb 20, 1985	"	Bena M.			J. Brady Armstrong	1233	358		Lot 21, Laurens Rd. Glenn State Park
24104 Feb 21, 1985	"	Donald Ray			Bonnie R. Davis	1233	450		Lot 42 Pinehurst Dr. Pine Valley For orig. see Deed bk. 1201 pg 406
25065 Feb. 26, 1985	"			Otto F.	Edward Sanden et al	1233	648		Lot 14 & 14 B, City View Annex
22939 Mar 5, 1985	"				Woodfield Land Co.	1234	227		Lot 204, Brookfield W. Tenn
26141 Mar 6, 1985	"			Mary Delores	Grace Davis	1234	324		Power of Attorney of Long Hills St. Curfite Ad. Ranch
26145 Mar 6, 1985	"			Mary Delores	Grace Davis	1234	327		Lot 221 + pt lot 220, Dabney Ave

INDIRECT or GRANTEE Index to Deeds — Greenville County, S. C.

(104)


Open at Proper Tab according to First Letter or Letters of Name and refer to Buff Sub-Index sheet for page reference.

()

FILE NUMBER DATE OF RECORD	GRANTEES FAMILY NAMES	GIVEN NAMES ABCDEFGHIJ	GIVEN NAMES KLMNO	GIVEN NAMES PQRSTUVWXYZ	GRANTORS	BOOK	PAGE	No. of Acres	BRIEF DESCRIPTION, LOCATION, ETC. (Not Warranted)
26108 Mar 6, 1985	Davis	Bob			Ray Eugene Davis	1234	302		Sub 2-3 (tract 3) Pelzer road
	"	Belinda A			"	1234	302		Rd.
26896 Mar 13, 1985	Davis		Contractors Inc		Evergreen Park, Inc.	1234	767	16.66	ac. Sainsbury Sp.
27127 Mar 15, 1985	"	Michael			Marshall R. Manley	1234	911	1.98	ac. Dunlap Sp
27462 Mar 19, 1985	"	James			Beechwood V. Venture	1235	84		Sub 4-2.85 ac. Beechwood V
27505 Mar 19, 1985	"	Bill Fitchard			Walter J. Davis	1235	139		Sub 17 Jamba Rd (aka Blasingame)
27465 Mar 19, 1985	"	May Ann Victoria			J. A. Campbell	1235	83	6.0	ac. Pinon Rd. Dunlap Sp
27505 Mar 19, 1985	Davis	Daniel later		Robert A	Larry R. Gordon	1235	153	1.43	ac. Ok. U.S. Hwy 25
26120 Apr 1, 1985	Davis			Richard H.	Nude Power Co.	1236	158		Sub 12 Hwy 25, S. I
20662 Apr 4, 1985	"	Charles W.			Megan K. Curreli	1237	79	0.11	ac.
	"	Janice Mae			"	1237	79		
20727 Apr 12, 1985	"			June B.	Joseph E. Davis	1237	154		Sub 10 62 Anderson Rd, Hartley
26662 Apr 12, 1985	"	Charles W.			George Nita	1237	81	0.11	ac.
	"	Maie			"	1237	81		
21036 Apr 16, 1985	"			M. Gladwin	Peggy B. Deaque	1237	317		Regime Unit 3-B Holly Woods Strip, pp
21454 Apr 19, 1985	"			Ray	Mildred L. Davis	1237	609		Sub 10000 Pelzer Rd. Oakland
21110 Apr 27, 1985	"					1237			

INDIRECT or GRANTEE Index to Deeds — Greenville County, S. C.

REG. U. S. PAT. OFFICE *Chas McCalls* County Indexes Since 1888
An Identifying Trade Mark

 Open at Proper Tab according to First Letter or Letters of Name and refer to Buff Sub-Index sheet for page reference.

COTT FAMILY NAME INDEX No. 75 © 1949
MADE BY THE COTT INDEX COMPANY, COLUMBUS, OHIO
SOLD BY WALKER, EVANS & COGSWELL CO., CHARLESTON, S.C.

(EE)

FILE NUMBER DATE OF RECORD	GRANTEES FAMILY NAMES	GIVEN NAMES ABCDEFGHIJ	GIVEN NAMES JKLMNO	GIVEN NAMES PQRSTUVWXYZ	GRANTORS	BOOK	PAGE	No. of Acres	BRIEF DESCRIPTION, LOCATION, ETC. (Not Warranted)
32013 May 2, 1985	Davis	Fred J.		+ Robin B.	Joe Chabra	1238	558		Lot 4 Paine Estate Sec. A-1
32623 May 30, 1985	"	"		Wayne J.	Neil F. Lippothum	1240	593		Lot 234 Saddlebrook Rd + S. Herburne
32622 May 30, 1985	"	Norma J.			Wayne J. Davis	1240	595		Herburne S. Saddlebrook Estate Sec. III Lot 234, S. Saddlebrook Rd + adj. S. Saddlebrook Rd. 1153 pg 478
32600 May 31, 1985	"	"	Kenneth H.		Harold Davis	1240	773		Cancellation of Bond Contract for
32658 May 31, 1985	"	"	Harold J.		Kenneth H. Davis	1240	747		Int. 5.23 ac.
32899 June 20, 1985	"	Barbara L. etc			William C. Miland	1242	368		Lot 6, Park Ave
329028 June 21, 1985	"	Alvin etc			Larry Eugene Long	1243	496		Lot 28, Woodlawn Dr. Whispering Pines Care Sp.
39140 June 24, 1985	Davies	Debra M.			"	1242	496		
39105 June 24, 1985	Davis		Janice H.		Sybil Brewer Hudson	1242	536		Power of attorney
39426 June 26, 1985	"		Jewell + Rick		Herbert W. Speck	1242	535		Lot 52, Sylvan Hills
39503 June 26, 1985	"			Timothy R.	Stan M. McKinney	1242	720		Lot 4
39631 June 26, 1985	"	Harold H.		+ Teresa H.	Gary B. Peck	1242	757		Lot 189 Westwood South, Sec. 1
39630 June 26, 1985	"	Daniel F. Martha Sue			Christie C. Male	1242	848		Pilgrimage Lot 6 Pilgrimage Point Rd.
570 June 27, 1985	"	Daniel F. Martha Sue			Lynn W. Male	1242	847		Rd. Pilgrimage Point Int. Lot 6, Pilgrimage Point Rd.
909 July 5, 1985	"	Calvin			William E. Luerman	1243	536		Lot 49, 1st lot 50, Carver Prop. Regime
July 8, 1985	"		Jack P. + Sarah M.		Sunbelt Properties	1243	645		Unit 28 Parkview Mary.

INDIRECT or GRANTEE Index to Deeds — Greenville County, S. C.

(EE) REG. U. S. PAT. OFFICE *Chas. McCott* County Indexes Since 1888 An Identifying Trade Mark


 Open at Proper Tab according to First Letter or Letters of Name and refer to Buff Sub-Index sheet for page reference.

COTT FAMILY NAME INDEX No. 75 © 1949
MADE BY THE COTT INDEX COMPANY, COLUMBUS, OHIO
SOLD BY WALKER, EVANS & COGSWELL CO., CHARLESTON, S.C.

FILE NUMBER DATE OF RECORD	GRANTEES FAMILY NAMES	GIVEN NAMES ABCDEFGHIJ	GIVEN NAMES JKLMNO	GIVEN NAMES PQRSTUVWXYZ	GRANTORS	BOOK	PAGE	No. of Acres	BRIEF DESCRIPTION, LOCATION, ETC. (Not Warranted)
1162 July 10, 1985	Davis	Annette R.	x	Richard L.	Jeffrey Ernest Yelton	1243	841		Ridge at Pebble Creek Ph I Lot 3, Kindlin Way, Fox
1259 July 11, 1985	"	Cathy			Billy J. Davis	1242	717		Power attorney
1798 July 16, 1985	"			Francis Thomas	Anastasia Marie Davis	1244	277		General Power attorney
1799 July 16, 1985	"	Anastasia			Thomas Francis Davis	1244	275		General Power attorney
1761 July 16, 1985	"	Cecil D. Jr.	etal		William S. Marshall	1244	285	}	Lot 6, Buncombe Rd. Mc Cullough Neights
"	"	Francis Reeves	etal		" " "	1244	285		
2057 July 18, 1985	"		Lisa B.		Charles William Davis Jr.	1244	437		Ridmont Mfg Co. Int Lot 90, Hammett St. Sec 4
20687 Jul 24, 1985	"	Barbara N.	etal		Mrs W. C. Ballentine	1244	828		Int Lot 16 Northwood Ave.
2687 Jul 24, 1985	"	Barbara N.	etal		Geary Deland Vermillion Indiv + Exec	1244	830		Int Lot 16 Northwood Ave.
2640 Jul 24, 1985	"	Barbara N.	etal		Robert J. Vermillion Jr.	1244	832		Int Lot 16 Northwood Ave.
2102 July 29, 1985	"			Dyllia J.	Mary C. Diddell	1245	8		Land Sale Contub
4487 Aug 1, 1985	"			Jacqueline	Paul E. Proff	1246	26		Int Lot 14? Lynside Sub.
4487 Aug 9, 1985	"			Ronald O.	Paul E. Proff Jr.	1246	261		Land Sale Contub
5511 Aug 16, 1985	"			Shirley J.	"	1246	261		
6681 Aug 21, 1985	"			Mechanical Contractors	James E. Ingram	1246	582		lot 14, Heritage Glen Sec II
	"	Carson D.			Lois A. Haynes	1246	924		Power of attorney

INDIRECT or GRANTEE Index to Deeds — Greenville County, S. C.

REG. U. S. PAT OFFICE *Chas McCott* County Indexes Since 1888 An Identifying Trade Mark

 Open at Proper Tab according to First Letter or Letters of Name and refer to Buff Sub-Index sheet for page reference.

COTT FAMILY NAME INDEX No. 75 © 1949
MADE BY THE COTT INDEX COMPANY, COLUMBUS, OHIO
SOLD BY WALKER, EVANS & COGSWELL CO., CHARLESTON, S.C.

(77)

FILE NUMBER DATE OF RECORD	GRANTEES FAMILY NAMES	GIVEN NAMES ABCDEFGHIJ	GIVEN NAMES JKLMNOPQ	GIVEN NAMES RSTUVWXYZ	GRANTORS	BOOK	PAGE	No. of Acres	BRIEF DESCRIPTION, LOCATION, ETC. (Not Warranted)
6116 Aug 21, 1985	Davis		Christopher Jonathan	etc	Richard A. Klutkert	1246	930		Lot 546 Sugar Creek mp 4 Sec 2
6823 Aug 27, 1985	"		Kristine Adams	etc	" "	1246	930		
7324 Aug 28, 1985	"	Bradley		+ Sharon	Dorothy M. Crossland	1247	322		Lot 92 Oak Point Sec III
7762 Sept 4, 1985	"	Bratt M.		etc	William E. Intell Jr.	1247	668		Lot 125.369 ac. Calhoun Br.
7769 Sept 4, 1985	"		Janet Ann		Thomas Anthony Davis	1247	946		Power of attorney
8178 Sept 4, 1985	"		Janet R. + Thomas A		Joyce D. Deuster	1247	949		Lot 32 Oakwood Ave Oakwood
9785 Sept 12, 1985	"	Annie L		+ Paul	Billy James Turk	1248	661		Lot 19, Pleasant St, Mauldin
10608 Sept 19, 1985	"		Mechanical Contractors Inc.	etc	Butler Joint Venture	1249	91		Lot Pelham Davis Park
11480 Sept 26, 1985	"		Mechanical Contractors Inc.	etc	Mary Ellen Hamby	1249	588		Easement
12034 Oct 2, 1985	"	Donald W.			American Service Corp	1250	221		prop Regime Phase II Unit 107 Summer Wood Driz
12643 Oct 7, 1985	"		John Warren		Lewis B. Oddy	1250	399		Power of attorney
12362 Oct 15, 1985	"	John			James A. Rice	1250	972		Lot 220 Del Norte Pk, Sec II
14695 Oct 17, 1985	"	Debra H		+ Thomas E.	Janette Ind Wood	1251	179		Lot 23 Ind. Lake Estate Sec. Rd
14618 Oct 25, 1985	"		Lynn W + Steven		Jerry A. Perkins	1252	11	.60	ac. A. State Pk. + Old Mt. Ch.
14622 Oct 28, 1985	"	Hazel B.		etc	St. W. Burns Street W. Burns	1252	132	.92	Acres
14622 Oct 28, 1985	"	Donna		Tom + Don D. Blend	Agnes Davis Rose	1252	142		Lot Hampton Ave.

INDIRECT or GRANTEE Index to Deeds — Greenville County, S. C.

(27)

REG. U. S. PAT. OFFICE *Chas McCott* County Indexes Since 1888 An Identifying Trade Mark

Open at Proper Tab according to First Letter or Letters of Name and refer to Buff Sub-Index sheet for page reference.

COTT FAMILY NAME INDEX No. 75 © 1949
MADE BY THE COTT INDEX COMPANY, COLUMBUS, OHIO
SOLD BY WALKER, EVANS & COGSWELL CO., CHARLESTON, S.C.

FILE NUMBER DATE OF RECORD	GRANTEES FAMILY NAMES	GIVEN NAMES ABCDEFGHIJ	GIVEN NAMES JKLMNO	GIVEN NAMES PQRSTUVWXYZ	GRANTORS	BOOK	PAGE	No. of Acres	BRIEF DESCRIPTION, LOCATION, ETC. (Not Warranted)
15099 Oct 31, 1885	Davis	Ann C	+	E. William	Builder + Developer	1252	350		Lot 14, Fairview Woods
16070 Nov 7, 1885	"	Ann C.			Paul Harold Davis	1252	279		Lot 16, also Lot 17 Maple St, Fairview Butte sp.
16069 Nov 7, 1885	"			Paul H.	Ann C. Davis	1252	280		Lot 15, Brookside Ave +
11122 Nov 18, 1885	"			Myron	Betty P. Taylor	1252	552	1.21	ac. Birdy Rd.
17291 Nov 20, 1885	"		J. J.	Francis	Adams, Valentin + Davis	1252	745	20	ac. old Pigeon Rd. Unkown sp.
17417 Nov 20, 1885	"		J. J.	Francis + Patricia	David Smiths Bldg	1252	752		Lot 63, Fairview Bldg, Fairview
17604 Nov 22, 1885	"	John E.			United States of America	1253	821		Part of lot 100, Fairview
"	"	Ruth P			"	1253	821		
17923 Nov 25, 1885	"	Erna Morgan			John J. Hayes	1254	40		Power of attorney
18116 Nov 21, 1885	"			Richard M.	E. J. Killeen	1254	112		Lot 10 + 11, Wood + 1st Dogwood Terrace
19010 Dec 5, 1885	"	Everett + Linda			William Don Bessell	1254	678		Lot 10, Sylvia Dr.
19127 Dec 6, 1885	"	Michael H.		Esther	Joe K. Smith	1254	270		Lot 5, W. Poinsett St. Area.
20574 Dec 17, 1885	"			Timothy	Curry A. Wilburn	1255	761		Lot 18, Wilburns Rd.
21013 Dec 23, 1885	"	Edna M	+	Wilford	Clara K. Rider	1256	103		Tract to Valley, Rd.
21688 Dec 31, 1885	"			Walter	Gladye Fleming	1256	663		Power of attorney
22147 Jan 3, 1886	"	Ann P + Joel E.			St. James Hotel	1256	883		Lot 57, Cedar Grove Park

REVERSE or GRANTEE Index to Deeds — Greenville County, S. C.

(22)

REG. U. S. PAT. OFFICE *Chas. McCott* County Indexes Since 1888 An Identifying Trade Mark

 Open at Proper Tab according to First Letter or Letters of Name and refer to Buff Sub-Index sheet for page reference.

COTT FAMILY NAME INDEX No. 75 © 1949
MADE BY THE COTT INDEX COMPANY, COLUMBUS, OHIO
SOLD BY PHOTO COPY SUPPLY, MAULDIN, S. C.

FILE NUMBER DATE OF RECORD	GRANTEES FAMILY NAMES	GIVEN NAMES ABCDEFGH	GIVEN NAMES IJKLMNO	GIVEN NAMES PQRSTUVWXYZ	GRANTORS	BOOK	PAGE	No. of Acres	BRIEF DESCRIPTION, LOCATION, ETC. (Not Warranted)
28368 Feb 28, 1986	Davis		E. Michael	John S. William	Johnson Home Inc. to Paul B. Dickson Jr. Master W. Dennis Johnson	1260	765		Phase II Lots 228, Hunter Wood Sect. Pamletts
28448 Feb 28, 1986	"					1260	692		Tracts 10 (10.2 ac) Bunter
27440 Mar 6, 1986	"	D. J.			Eleanor V. Davis	1261	204		General Durable Power of Attorney
29884 Mar 13, 1986	"		Lucile M.		Joseph L. Carville Jr.	1261	760		Property Line Agreement
20022 Mar 13, 1986	"		James B. Patricia		Foot Hills Water P. "	1261	841		Lot 6 Spartan Place
31233 Mar 26, 1986	"			Robert W	Joy D. Thomas Darrington	1262	742	1/3 ac.	Blossington Rd.
22020 April 1986	"		Marjorie		Greene Whitlock	1263	172	1.22 ac.	Life Estate
22975 Apr 8, 1986	"		Laudium		John L. Sloan	1263	647		Lot 8 W. Bonita Rd. Lakeview Acacia Dr. See Deed BK 1145 pg 98 Assignment of Bond for Title 4 acs
33220 Apr 10, 1986	"			Thomas E. E. 12-16-92 BK 1732 pg 958	Paul Noel St. John et al	1263	837		
22792 Apr 15, 1986	"			Timothy B Dwight	Bates Hendricks Jr. Larry C. Davis	1264	128		Contract for Deed
33962 Apr 16, 1986	"				By Agent Southeastern Freight Lines	1264	284		Lot 1/2 ac. Chick Spg. Sp.
28496 Apr 16, 1986	"	Homer E.			et al	1265	58		Lot 11 + Lot 14 Laurel Hills (Acres)
25512 Apr 28, 1986	"		James M. Louise		Jimmy W. Combs	1265	183	.548	Comwell Ave (Hillcrest)
25535 Apr 29, 1986	"	Robert C.			Concept Inc. G. Harold Vest	1265	151		Lot 16, 1 ac. Clary Mt. a. Lot 27 Woodlawn Dr.

INDIRECT or GRANTEE Index to Deeds — Greenville County, S. C.

Open at Proper Tab according to First Letter or Letters of Name and refer to Buff Sub-Index sheet for page reference.

(27)

FILE NUMBER DATE OF RECORD	GRANTEES FAMILY NAMES	GIVEN NAMES ABCDEFGHIJ	GIVEN NAMES KLMNO	GIVEN NAMES PQRSTUWXYZ	GRANTORS	BOOK	PAGE	No. of Acres	BRIEF DESCRIPTION, LOCATION, ETC. (Not Warranted)
35783 Apr 30, 1986 36801	Davis	Dr. Enterprise			Dr. City Wrecker Service	1265	314		Lot Hampton Ave
May 1, 1986 38224	"		David Judy James		Carl A. Lewis	1265	889		Lot 1 Churchill Circle Augusta
May 20, 1986 38682	"		John		Joseph Kennedy Addy	1266	658		General Power gateway
May 22, 1986 38786	"	Bobby N.			John Mark McClain et al	1266	888	.82	Acres Sec. 2
May 22, 1986 39125	"	Barbara M.		+ Rickey H., Sr.	William B. Danson, II	1266	921		Pt. lot 8 Colonial Acres School Rd. O'Neal Sp.
May 27, 1986 39924	"	Ellis P.			Ruth W. Davis The	1267	150		one ac. map Bridge Rd + Oneal Sp. Sec. 1
May 30, 1986 39862	"	Angela		+ Peter R.	Michael Jay Schneider	1267	545		Lot 5 Longstreet Dr. Deverys Rain Mt. Sp.
May 30, 1986 39922	"		L. M. Louise		James Hugh Mitchell et al	1267	467		Lot pt lot 24 Longstreet Dr.
May 30, 1986 41044	"	Angela		+ Peter R.	Michael Jay Schneider	1267	549		Lot 26 Mountainbroke
June 9, 1986 41434	"	Abby W.	Lynne W.		Chamney Properties Inc. see James Industries Inc.	1268	113		Lot 40 Weatherly Dr. Chamney Butler Meadow Dr. Oak Meadow
June 11, 1986 41672	"		Contractors Inc. Mechanical		Master W. Daniel Yarbrough et al	1268	376		Lot 33 Cr Oak Meadow + Spring
June 12, 1986 "	"			Tommy C. et al	Terrance R. Ford et al	1268	509		Lot 19 Bismark Rd. Sec 2 Nakota Hills
" 42042	"			Wanda B.	" " " "	1268	509		
June 16, 1986 42300	"		A. Jamie	+ Robert.	Kirby J. McKinney et al	1268	727		Lot 46 Cherokee Forest Sec 2
June 24, 1986 43550	"	Elizabeth Stone			Mildred Harrison Stone et al	1269	448		General Power gateway
June 26, 1986 "	"	Paul			W. J. Hopkins	1269	573		Lot 4 Rapdale Dr. Sunset Valley

INDIRECT or GRANTEE Index to Deeds — Greenville County, S. C.

(22)

Open at Proper Tab according to First Letter or Letters of Name and refer to Buff Sub-Index sheet for page reference.

()

FILE NUMBER DATE OF RECORD	GRANTEES FAMILY NAMES	GIVEN NAMES ABCDEFGH	GIVEN NAMES IJKLMNO	GIVEN NAMES PQRSTUWXYZ	GRANTORS	BOOK	PAGE	No. of Acres	BRIEF DESCRIPTION, LOCATION, ETC. (Not Warranted)
1581 July 9, 1986	Davis			James E. Jr.	C. E. Robinson Jr.	1270	825		Lot 7+8 Ridgewood Better Sp.
July 14, 1986	"	Donald + Matthew			Ante Ad. S + L. Case	1270	975		Lot 400 Del Norte Sec II
July 16, 1986	"	Daniel S.			Anthony G. Brock	1271	191		Lot 25 Clanton Dr. Farmington
July 17, 1986	"			James	Richard V. Venture	1271	278		Lot 2 Roads
July 18, 1986	"			William	Donald F. Richards	1271	396		Lot 11 Palmetto Down
July 18, 1986	"	M. et al			Dora Roberts	1271	472		Lot 12 Old Pine Estate
July 18, 1986	"	Buddy			"	1271	472		
July 22, 1986	"	CANCELLED # 7-31-2000 REGISTER OF DEEDS		C. # et al 59943 BK 1919-1664	James B. Dillen	1271	641		Lease Purchase Agreement
"	"	CANCELLED 7-31-2000 REGISTER OF DEEDS		Michael # 59943 et al BK 1919-1664	"	1271	641		
July 28, 1986	"			Due H.	John H. O'Connor	1272	46		pt Lot 12, 13 + 14 Link Street
July 31, 1986	"	Charles		Shiley	Claude C. Bentley	1272	307		Lot 57 Whigps Dr. Buxton
Aug 1, 1986	"	D. W.			A. S. Painter	1272	397		Lot 0.18 ac. Poplar Dr. New Ballantyne
Aug 8, 1986	"	Ethel M.	et al		Frances E. Senbar	1273	36		Lot 3 Lot 2 E. North St. also
Aug 13, 1986	"			Richard	Joseph P. Donahue	1273	404		pt lot 5(A) Rainbow Cr.
Aug 13, 1986	"			Richard	Joseph P. Donahue	1273	428		pt lot 5(B) Rainbow Cr.
Aug 14, 1986	"	H. Ray			Bernard M. Davis	1273	460		Power of Attorney

REVERSE or GRANTEE Index to Deeds — Greenville County, S. C.

REG. U. S. PAT OFFICE *Chas McCott* County Indexes Since 1888 An Identifying Trade Mark

 Open at Proper Tab according to First Letter or Letters of Name and refer to Buff Sub-Index sheet for page reference.

COTT FAMILY NAME INDEX No. 75 © 1949
MADE BY THE COTT INDEX COMPANY, COLUMBUS, OHIO
SOLD BY PHOTO COPY SUPPLY, MAULDIN, S. C.

(11)

FILE NUMBER DATE OF RECORD	GRANTEES FAMILY NAMES	GIVEN NAMES ABCDEFGH	GIVEN NAMES IJKLMNO	GIVEN NAMES PQRSTUVWXYZ	GRANTORS	BOOK	PAGE	No. of Acres	BRIEF DESCRIPTION, LOCATION, ETC. (Not Warranted)
6385 Aug 14, 1986	Davis	Bena M			H. Ray Davis	1273	466		Power of attorney
7163 Aug 19, 1986	"	Clarence J. & Louise S.			Quille A. Hammond	1273	866		Lot 86 Maple Hill, Sugar St. Blueberry Park
8056 Aug 26, 1986	"	Nancy B. Barbosa			Ronald Lee Barbosa et al	1274	364		Int Lot 6 Island Circle Blueberry Park
8057 Aug 26, 1986	"	Nancy B.			Nancy B. Davis	1274	365		Int Lot 6 Island Circle
8262 Aug 27, 1986	"	Jimmy A. et al			J. B. Stephens et al	1274	460		1009 pp 53 of lot 177 pp 980 Subordination of lease for dry sea dock
8283 Sept 5, 1986	"	Electrical Constructors			Mattie David Jones	1274	955		Lot 16 River Rd. Palmetto Grove
"	"			Ron et al	"	1274	955		
9633 Sept 5, 1986	"	Frank W. & Margaret	Jana		Ronald L. Howard	1275	160		pt lot 24 Npture Trail
10591 Sept 13, 1986	"	Bradley			Wm. Daldonith Co.	1275	692	2.00 ac	Abney A.
12460 Sept 26, 1986	"	Jean			Alice Patterson Peppas	1276	720		Power of attorney
12463 Sept 26, 1986	"	Jean P.			Alice Patterson Peppas	1276	718		Lot 1, Columbia Ave & Santee St, Blk I, Riverside also lot 68(4) Walker St (one) Sec. 4 Richmont Mtg Co Village Piedmont
"	"	"			"	1276	718		
"	"	"			"	1276	718		
12625 Sept 29, 1986	Davis	David C.	B		Bruce King et al	1276	799		Sheet map 5 Lot 109 Green Meadow Rd. Sugar
13052 Sept 30, 1986	Davis		Charles J.		Davis Properties Inc.	1277	14		4.5 Dicks Creek Estate Phase 2 8 lots Oak Meadow Sec 2 also lots
13051 Sept 30, 1986	"		Mechanical contractors Inc.		Davis Realty Inc.	1277	15	154.81	acc. Austin Sp.

REVERSE or GRANTEE Index to Deeds — Greenville County, S. C.

(2)

REG. U. S. PAT. OFFICE *Chas McCott* County Indexes Since 1888 An Identifying Trade Mark

Open at Proper Tab according to First Letter or Letters of Name and refer to Buff Sub-Index sheet for page reference.

COTT FAMILY NAME INDEX No. 75 © 1949
MADE BY THE COTT INDEX COMPANY, COLUMBUS, OHIO
SOLD BY PHOTO COPY SUPPLY, MAULDIN, S. C.

FILE NUMBER DATE OF RECORD	GRANTEES FAMILY NAMES	GIVEN NAMES ABCDEFGHIJ	GIVEN NAMES JKLMNO	GIVEN NAMES PQRSTUVWXYZ	GRANTORS	BOOK	PAGE	No. of Acres	BRIEF DESCRIPTION, LOCATION, ETC. (Not Warranted)
13053 Sept 20, 1986	Davis		Contractor J.	Mechanical	F. H. Gillespie	1271	16		Tract
13102 Sept 20, 1986	"		"	"	F. H. Gillespie	1271	28		Lot Pelham Rd Sub also part, Pelham Rd. also
13352 Oct 2, 1986	"		Ram W +	Robert H.	Frederick W. Dipele Jr.	1277	251		Lot 23, Altamont tract Sec. one grape Village
14238 Oct 8, 1986	"	Barth	"	William	Edwin S. Simpson and Robert S. Swinburn et al	1277	847		Lot 8 in South St. Sec 4 Jackson
13407 Oct 15, 1986	"	Alley	Gillespie		Master W. H. Hines (part)	1278	455		20-50 also Lot 14 20-50 ac. C.S.C. W. 20-51 + S.C. W. Dundee
13486 Oct 16, 1986	"			Dudley	Janice Raperie Jr.	1278	490		Lot 7 Oak front way, Oak front
13712 Oct 20, 1986	"	Shaw			Francis Boulden Jr.	1278	675		Lot 102 Hunter road
"	"	Bender			"	1278	675		
16223 Oct 27, 1986	"		Hale		Theresa S. Stewart	1278	893		Powers of attorney
16671 Oct 24, 1986	"			William	Ida B. Lehota	1279	160		Land for title 3.0 acs: Tract 3 Log Shoals Rd. Bluefield
"	"			Peggy B.	"	1279	160		Tract 1
17455 Oct 20, 1986	"		Guide		Marion D. Hines Estate of J. H. Davis	1279	559		in Crooked Creek Subd. Land for title + easement, etc
17457 Oct 20, 1986	"	Charles L.			Master W. H. Hines (part)	1279	537		Lot 55 Julian Ave
17521 Nov 3, 1986	"		Paul W.		J. Michael Murphy	1279	243		Lot 150, Bartow way Bartow Highland
18082 Nov 3, 1986	"	Evelyn		Ray O.	Ray O. Davis	1279	907		Lot 28 + 29 Otway Dr. Lanes
18107 Nov 3, 1986	"	D. W.			Lawrence M. Dobson	1279	942		Lot 112, Co. Poplar St + Pine

REVERSE or GRANTEE Index to Deeds — Greenville County, S. C.

REG. U. S. PAT. OFFICE *Chas McCott* County Indexes Since 1888 An Identifying Trade Mark

Open at Proper Tab according to First Letter or Letters of Name and refer to Buff Sub-Index sheet for page reference.

COTT FAMILY NAME INDEX No. 75 © 1949
MADE BY THE COTT INDEX COMPANY, COLUMBUS, OHIO
SOLD BY PHOTO COPY SUPPLY, MAULDIN, S. C.

(99)

FILE NUMBER	GRANTEES FAMILY NAMES	GIVEN NAMES ABCDEFGH	GIVEN NAMES IJKLMNO	GIVEN NAMES PQRSTUWXYZ	GRANTORS	BOOK	PAGE	No. of Acres	BRIEF DESCRIPTION, LOCATION, ETC. (Not Warranted)
DATE OF RECORD									
20156 Nov 17, 1986 20553	Davis		Netra B + Ned E.		^{etal} Ralph E. Matthews	1280	980		Heritage Hall at lot 50 + lot 51 Calvin Rd. + Bay St. Interest Joint
Nov 19, 1986 21991	"		Caryn B.		Willie M. Britt	1281	180		Int lot 51 + 52 Cr. Robinson Dr.
Nov 1, 1986 22795	"		Ethel M.		Frances E. Searcy	1281	996		For orig Deed BK 1272 pg 26 Int lot 2 E. North St. Also lot 3 Creek Map 6
Dec 5, 1986 24979	"		Larry D. + Shelia G.		^{etal} James Larry Covart	1282	444		lot 380 Stone Hill Ct. Sugar
Dec 15, 1986 25299	Davis		Sullivan ^{etal} Dwendlyn		Reid Sullivan	1283	242		Int lot 8 Dunlap Dr. Dante sp. Rd.
Dec 16, 1986 25752	Davis		Forrest R. Jr.		A. D. Ansley	1283	352	1.5	Acres Fork Shoals Rd. Shoals
Dec 18, 1986 26297	"		Dean J. ^{etal}		Alex Davis	1283	627		Lauren Rd Int lot Lauren Rd also Int lot
Dec 23, 1986 26775	"		Drady + ^{Reuss} Gerie		John W. Lindley	1284	93	4.13	ac. Drive sp
Dec 29, 1986 26777	"		Leva		Enna Glover	1284	394		Int Part 3 Dante sp.
Dec 29, 1986 26776	"		Leva		J. C. Davis Jr.	1284	395		Int Part 3 Dante sp.
Dec 29, 1986 26771	"		Leva		Bette Drayton	1284	396		Int Part 3 Dante sp.
Dec 29, 1986 27898	"		Leva		Crystal Burch	1284	397		Int Part 3 Dante sp.
Jan 16, 1987 29897	"		Gerie B.		Jay A. Buckhister	1286	456		Power of attorney
Jan 16, 1987 31630	"		Gerie B.		Francis J. Buckhister	1286	458		Power of attorney
Feb 2, 1987 32740	Davis		Mitchell + ^{Sharon}		Union Home Loan Corp	1287	578		see III Int 113 Danglewood Dr. "Danglewood"
Feb 10, 1987	Davis		Mabel B. Elizabeth		Terra Woods	^{Dedication Book} 1	573		Greenville County Dedication of Streets + Road. to

REVERSE or GRANTEE Index to Deeds — Greenville County, S. C.

(99)

REG. U. S. PAT. OFFICE *Chem-Cote* County Indexes Since 1888 An Identifying Trade Mark

Open at Proper Tab according to First Letter or Letters of Name and refer to Buff Sub-Index sheet for page reference.

COTT FAMILY NAME INDEX No. 75 © 1949
MADE BY THE COTT INDEX COMPANY, COLUMBUS, OHIO
SOLD BY PHOTO COPY SUPPLY, MAULDIN, S. C.

FILE NUMBER DATE OF RECORD	GRANTEES FAMILY NAMES	GIVEN NAMES ABCDEFGHIJ	GIVEN NAMES JKLMNOPQ	GIVEN NAMES RSTUVWXYZ	GRANTORS	BOOK	PAGE	No. of Acres	BRIEF DESCRIPTION, LOCATION, ETC. (Not Warranted)
33471 Feb 17, 1987	Davis			Id. III	Michael B. Hoffman <i>et al</i>	1288	476		Place Sec. I, Tract 25, 120.2 pp 524 pt lots 57 + 58 Paddock Lane (Chicago)
35256 Mar 2, 1987	"	R. Dennis			Ronald Jordan Jr.	1289	272		Lot 24 Wood Creek Sec 2 Mauldin Park
35905 May 4, 1987	"			Contractor Mechanical	Butler Joint Venture <i>et al</i>	1289	583		Quit claimed with Rollan Davis
27818 May 13, 1987	"	Joe David		+ Sally S.	Maja H. Hipp <i>et al</i>	1290	278		Lot Pansy Rd. Bates Sp.
38698 May 19, 1987	"			Genl J + Romie	Deeds American Land <i>et al</i>	1290	826		Lot 22 Augusta Hotel
38893 Mar 20, 1987	"			Judith A.	Leonard A. Metcalf	1290	898		Lot 26 + pt Lot 27 Waverly Ct.
39378 May 23, 1987	"			Gene W. <i>et al</i>	John W. Davis II	1290	999		Lot #142 + #143 Belmont Hts Sec. Sec. 4
40197 May 27, 1987	"			John W. <i>et al</i>	William E. Swerman	1291	369		Lot 433 Pine Creek Ct. Belle Meade for orig see Deed Bk 1279 pg 557 Satisfaction of Bond for Title
42614 Apr 9, 1987	"			Kenda E.	Sharon D. Hines	1292	206		Lot 2 Idonia Dr.
42819 Apr 16, 1987	"	Joe Bobbie + Dina		4m.	Debra V. Steadman	1292	307		Lot 3 Lakeside Rd I Park
43434 Apr 14, 1987	"	Welda A.			Windsor Properties Inc. + Estate of Thomas L. Davis	1292	581		Lot 1 Edward Rd Spring Valley
43577 Apr 14, 1987	"			Margaret Phillips	Master W. David Washington DBA William + Associates	1292	621		Lot 11 Gibson Oaks Estate Sec I Requires Unit 26 Fair Ridge Hwy prop
45449 Apr 24, 1987	"	L. Darryl + Janet A.		Richard John	Donald J. Williams	1293	373		Lot 4.78 ac. French Rd.
47001 May 1, 1987	"	Joe David		+ Sally S. <i>et al</i>	Therman H. Eberly III <i>et al</i>	1293	899		
48497 May 11, 1987	"			+ Sally S. <i>et al</i>	Maja H. Hipp	1294	563		
48615 May 11, 1987	"			Ronald Shirley	Paul E. Ruffitt Jr.	1294	608		
"	"			L. W. L. W.	"	1294	608		

REVERSE or GRANTEE Index to Deeds — Greenville County, S. C.

REG. U. S. PAT. OFFICE *Chas. McCall* County Indexes Since 1888 An Identifying Trade Mark

Open at Proper Tab according to First Letter or Letters of Name and refer to Buff Sub-Index sheet for page reference.

COTT FAMILY NAME INDEX No. 75 © 1949
MADE BY THE COTT INDEX COMPANY, COLUMBUS, OHIO
SOLD BY PHOTO COPY SUPPLY, MAULDIN, S. C.

(22)

FILE NUMBER	DATE OF RECORD	GRANTEES FAMILY NAMES	GIVEN NAMES ABCDEFGH	GIVEN NAMES IJKLMNO	GIVEN NAMES PQRSTUWXYZ	GRANTORS	BOOK	PAGE	No. of Acres	BRIEF DESCRIPTION, LOCATION, ETC. (Not Warranted)
48614	May 11, 1987	Davis				Ronald C. ^{et al} Shirley L. ^{et al}	1294	609	5.02 ac	French Rd
48876	May 12, 1987	"				Vera Kirby Davis ^{et al}	1294	721	1.0 ac	Kirby Rd.
50001	May 18, 1987	"				Lee F. ^{et al} Nicholas Jr	1295	195		Lot 44 Ruston
50221	May 19, 1987	"	Wesley ^{et al}			Donna Parsley ^{et al}	1295	231		Highland Lot 2 Melville Ave. Aberdeen
50761	May 21, 1987	"				Dorothy Hopkins ^{et al}	1295	437	1 ac.	= lot 4
50875	May 21, 1987	"	Frank L.			Mid America Fed. Sav. & L. ^{et al}	1295	489		Lot
51573	May 26, 1987	"				Imperial Develop. ^{et al} Indiv + etc.	1295	793	8.37 ac	Clearview Ave.
52870	June 1, 1987	"	David			Elaine + Sandra Dottie Mack	1296	324		pt lot 23 Pine St.
52754	June 1, 1987	"				Charles E. Davis Jr.	1296	251		Lot lot 44 Cherokee Park
53437	June 3, 1987	"				William G. Bronght	1296	648		Lot 4 North Lake Rd.
52866	June 4, 1987	"	Resignation Commercial			Dorothy A. Palis ^{et al}	1296	737	5.24 ac	Augusta Rd.
55921	June 6, 1987	"				Spence Ann B. Sampley ^{et al}	1297	540		Lot lot Cerrito Rd.
56379	June 18, 1987	"				Robby W. Davis	1297	695		Lot 40 Weatherly Dr. Butler Sp
56380	June 18, 1987	"				Robby W. Davis	1297	696		Den 2 Sugar Creek Lot 44 Sweetwater ct. Map 3
56525	June 19, 1987	"	Cynthia			Merle Lynch Relocation	1297	755		Lot # 1-3 Woodwind Innsbruck Rho

REVERSE or GRANTEE Index to Deeds — Greenville County, S. C.

(22)

REG. U. S. PAT. OFFICE *Chas. McCott* County Indexes Since 1888 An Identifying Trade Mark

Open at Proper Tab according to First Letter or Letters of Name and refer to Buff Sub-Index sheet for page reference.

COTT FAMILY NAME INDEX No. 75 © 1949
MADE BY THE COTT INDEX COMPANY, COLUMBUS, OHIO
SOLD BY PHOTO COPY SUPPLY, MAULDIN, S. C.

FILE NUMBER DATE OF RECORD	GRANTEES FAMILY NAMES	GIVEN NAMES ABCDEFGH	GIVEN NAMES IJKLMNO	GIVEN NAMES PQRSTUVWXYZ	GRANTORS	BOOK	PAGE	No. of Acres	BRIEF DESCRIPTION, LOCATION, ETC. (Not Warranted)
57503 June 24, 1987	Davis			Wade Denny	Louis J. Vataw	1298	204		2 1/2 acre Regime Unit # 24 Oak Grove Village Condo.
58423 June 30, 1987	"	Royal Louise +		Stephen	Wanda Propertie In. <i>Admin</i>	1298	614	2	ac. W. Georgia Ad.
1222 July 1, 1987	"		James L.		Administrators of Veterans now Ray L. Brooks Raymond	1299	253		Lot 1 W Lee Ad.
1440 July 8, 1987	"			Rhonda M	Ray L. Brooks	1299	292		Lot 182 Branchwood Ct.
2007 July 13, 1987	"		Jm. Sr. Lewis		Lewis M. Davis Jr.	1299	557		General Power of attorney
2009 July 13, 1987	"		Jm. Sr. Lewis		Caroline W. Davis	1299	559		General Power of attorney
2008 July 13, 1987	"		Lewis M.		Lewis M. Davis	1299	561		General Power of attorney
2819 July 16, 1987	"	et al			James W. Georgia et al	1299	889		Power of attorney
3071 July 17, 1987	"	Mahel B. et al			Charles E. Howard	1299	992		joint venture Agreement
3084 July 17, 1987	"	Elizabeth W.			Lewis M. Davis Sr	1299	998		General power of attorney
3791 July 23, 1987	"	Caroline			Margaret M. Groome Baron	1300	259		Lot 14 See A Cleveland Sp.
4238 July 24, 1987	"			Michael	William M. Free et al	1300	491		Lot 86 Brubaker St
4823 July 28, 1987	"	Andria +		Johnny D.	Frank F. Sessions	1300	875		Lot 46 Brinkport
628 Aug 5, 1987	"			Richard	William C. Stuart	1301	790		Regime Unit # 11 Balfu Ct Condo. Harz prop
7199 Aug 10, 1987	"	Beverly C.			Dennis M. Davis et al	1302	114		Lot 12 Old Grove Estate
7493 Aug 11, 1987	"	Bobby Lee			Elton Hall III	1302	229		Lot 13 Coachman Estate In II

REVERSE or GRANTEE Index to Deeds — Greenville County, S. C.

(LL)

REG. U. S. PAT. OFFICE *ChamCott* County Indexes Since 1888 An Identifying Trade Mark

Open at Proper Tab according to First Letter or Letters of Name and refer to Buff Sub-Index sheet for page reference.

COTT FAMILY NAME INDEX No. 75 © 1949
MADE BY THE COTT INDEX COMPANY, COLUMBUS, OHIO
SOLD BY PHOTO COPY SUPPLY, MAULDIN, S. C.

FILE NUMBER DATE OF RECORD	GRANTEES FAMILY NAMES	GIVEN NAMES ABCDEFGHIJ	GIVEN NAMES JKLMNO	GIVEN NAMES PQRSTUVWXYZ	GRANTORS	BOOK	PAGE	No. of Acres	BRIEF DESCRIPTION, LOCATION, ETC. (Not Warranted)
16562 Oct 6, 1987	Davis			Virginia	et al Barbara L. Wilson	1306	927		Centerbury Sec 1 Pt lot 46 Third Hwy St.
17555 Oct 13, 1987	"	S. Sue			W. W. Leslie Inc.	1307	633		Lot 17 Pabble Creek Sec 1
17779 Oct 15, 1987	"	A. J. Brown			Joseph Andrew Davis Etec	1307	804	3.0	ac. - Cleveland Jp. Lot 38 + 67 Penarth St.
18816 Oct 21, 1987	"		John L.	B.	John L. Davis	1308	416		Lot 37 Noble St. also Lot Lee Rd. also Pt D'Neal Jp. Ford Town Ests Sec 2
18931 Oct 22, 1987	"	Clyde N.	Lowell		Janette Gard Wood Recreation Inc.	1308	474		Lot 28 Mountain Valley Dr.
19911 Oct 28, 1987	"	Frank L.			Nash Commercial	1309	31	5.24	ac. - Augusta Rd.
19820 Oct 28, 1987	"		Kent W.		Cynthia R. Keeton Davis + Etec.	1309	10		Lot 81 Overbrook Rd.
20621 Nov 2, 1987	"			Sue W.	Myra H. Davis	1309	446		Sec. I Sugar Creek Lot 137 Sugar Creek Lane Map 4
21332 Nov 6, 1987	"			Sue W.	David Andrew Davis	1309	846		Sec. I Sugar Creek Lot 137 Sugar Creek Lane Map 4
21343 Nov 6, 1987	"			Sue W.	William Smart Davis	1309	849		Sec. I Sugar Creek Lot 137 Sugar Creek Lane Map 4
21344 Nov 6, 1987	"			Sue W.	John Wesley Davis	1309	851		Sec. I Sugar Creek Lot 137 Sugar Creek Lane Map 4
23638 Nov 16, 1987	"	Donald B. Alan		+ Wanda K.	Jane A. Brewster	1310	576	1.2	ac. - Bethel Drive Forest Subd
23988 Nov 19, 1987	"	Dwight			Jerry H. Welfring	1310	681		Lot 4 Shivers Ave Sheffield Pine View Simpsonville
25279 Nov 27, 1987	"	Daniel J.	Monica Christina		John Sullivan	1311	422		Lot 1 Holly Berry Rd.
25306 Nov 31, 1987	"		Rose		J. E. Davis	1311	439		Lot 7 E. Perry Rd. Paris mt.
27532 Dec 14, 1987	"		Jean J.		Joe Williams et al	1312	801		pt lot 8 Plat Bk 77 pg 33

REVERSE or GRANTEE Index to Deeds — Greenville County, S. C.

REG. U. S. PAT. OFFICE *Chas McCalls* County Indexes Since 1888 An Identifying Trade Mark

 Open at Proper Tab according to First Letter or Letters of Name and refer to Buff Sub-Index sheet for page reference.

COTT FAMILY NAME INDEX No. 75 © 1949
MADE BY THE COTT INDEX COMPANY, COLUMBUS, OHIO
SOLD BY PHOTO COPY SUPPLY, MAULDIN, S. C.

()

FILE NUMBER DATE OF RECORD	GRANTEES FAMILY NAMES	GIVEN NAMES ABCDEFGHIJ	GIVEN NAMES IJKLMNOP	GIVEN NAMES PQRSTUVWXYZ	GRANTORS	BOOK	PAGE	No. of Acres	BRIEF DESCRIPTION, LOCATION, ETC. (Not Warranted)
30521 Jan 5, 1988	Davis	Clyde M.	B. Louella		Clyde M. Davis Jr.	1314	631		1/2 Acre 2p. 700 orig. Sec 28 Bl. 1308 lot 28 Mt. Valley Drive
31443 Jan 12, 1988	"	Donna Rena		Super Estate	Lila Blake Betha Wilcan Clifford	1315	7		1/2 Acre 2p. 700 lot 277, Persim St + W. Hwy
31194 Jan 13, 1988	"			Reba et al	Betha Wilcan Clifford	1315	42		lot 4 Sec. 3 Piedmont Mung.
32053 Jan 20, 1988	"	Charles R.		et al	Della S. Watson Stone	1315	466		lot 1 Belvue Rd.
"	"	Hattie Jean		et al	"	1315	466		
33525 Feb 1, 1988	"		Mary Jane		Ray Eugene Davis	1316	211		1/2 Acre Oakland 2p.
33728 Feb 1, 1988	"	J. Indiv.			Personal Representative Dale J. Davis	1316	361		lot 18 County Ck Dr. Shamrock
34213 Feb 5, 1988	"		Ray Louise +	Gene Thomas	Drady E. Davis	1316	694	.65	ac. Edward St Oakland 2p.
34432 Feb 5, 1987	"	J. Indiv.			Personal Representative Dale J. Davis	1316	699		1/2 Acre 700 orig. Sec 28 Bl. 1316 p. 361 lot 18 County Ck Dr. Shamrock
38926 Mar 6, 1988	"	George F		et al	James W. Mahan	1319	103	3.59	ac. Old Pelzer Rd. Greer 2p.
"	"	Andrew		et al	"	1319	103		
40119 Mar 18, 1988	"	Clita B	Mike		Janice C. Bennett	1319	701		1/2 Acre 2p. lot 4 Palms Dr. New Cree
40207 Mar 18, 1988	"	Ben H. Jr.			Charles C. Maxwell	1319	777		1/2 Acre 2p. lot 3 North Main St. Ft. Lee
41174 Mar 25, 1988	"	Jean King			Duff C. King	1320	304		1/2 Acre 2p. Block A lots 1+12 West St. Jimmy
4418 Mar 28, 1988	"		Melvin		Alberta Faulkner	1320	400		1/2 Acre Estate Greer lot plat property of Bunkal E.
42070 Mar 31, 1988	"	Claude B		et al	Barbara K. Hays	1320	769		lot 7 Jay Factory Rd.
"	"	Carolyn		et al	"	1320	769		

REVERSE or GRANTEE Index to Deeds — Greenville County, S. C.

REG. U. S. PAT. OFFICE *Chem-Cott* County Indexes Since 1888 An Identifying Trade Mark

Open at Proper Tab according to First Letter or Letters of Name and refer to Buff Sub-Index sheet for page reference.

COTT FAMILY NAME INDEX No. 75 © 1949
MADE BY THE COTT INDEX COMPANY, COLUMBUS, OHIO
SOLD BY PHOTO COPY SUPPLY, MAULDIN, S. C.

FILE NUMBER DATE OF RECORD	GRANTEES FAMILY NAMES	GIVEN NAMES ABCDEFGHIJ	GIVEN NAMES JKLMNO	GIVEN NAMES PQRSTUVWXYZ	GRANTORS	BOOK	PAGE	No. of Acres	BRIEF DESCRIPTION, LOCATION, ETC. (Not Warranted)
42173 May 31 1988 42003	Davis	Lee Ethel			Springfield Farms Inc. etal	1320	836		Tract 4 (2.22 ac) Woods Rd. Tract 5
43364 May 31 1988	"	Cynthia			Randy V. Johnson etal	1320	708		Tract 54 James Rd. Edward Tract 5
43788 April 8 1988	Davis	Donna M	*	Robert J.	John R. Tatterthwaite inc. corp	1321	526		Tract 106 Venting Hollow Rd. Tract 2
43899 April 13 1988	Davis	Drady E.			Westminster Co. a	1321	763	2.03	ac paper Rd (old Hwy 20) ac.
44896 April 13 1988	"			Thomas	Lakeview Ac. Co. Inc. personal Rep	1321	804		Tract 24 = 4.0 ac. City Lane Tract Augusta Rd.
46560 April 19 1988	"	Emmie Sue Bee			Emmie Sue Davis	1322	379		Tract Distribution Tract 0.94 ac. Westwood South Sub 2 of 2 Village
47797 April 27 1988	"	L. Harry		Susan G.	United States of America etal	1323	742		Tract claim Tract 177 Pointe Pebble Creek Tract II Sec II
48207 May 2 1988	"	Claude T.	*	Susan P.	Robert W. Humphreys etal	1323	789		Tract 40 Pebble Creek way & Pebble
48467 May 2 1988	"	Alberta			William L. Hall jr	1323	805	1.972	ac & C Hwy 81
48494 May 9 1988	"				James Ann Lamar	1324	538		Special power of attorney
48958 May 9 1988	"			Mabel B	Prentiss A. Davis	1324	550		Power of attorney
52061 May 11 1988	"	Lee Bertha		Mypa H.	Virgie Winkle Personal Rep. Estate of Mypa H. Davis	1324	895		Tract 21 Wansley Rd. Old ac. Sub Personal Rd. Dunklin Sp.
52178 May 26 1988	"				Bertha Lee Davis	1326	266		Tract Dunklin Sp. also 63.7 ac
52676 May 26 1988	"			Judy H.	W. J. Davis	1326	314	.25	ac. plot bk. 15-g p 15 Hedgewood Terrace
53422 May 31 1988	"	Ann Black			Richard J. Ondrovic (Exec) etal	1326	625		Tract 73 Newnan Place on 3 Chestnut Hills
June 2 1988	"			M. Ann	Barney L. Stewart	1327	58		Tract 68 Farmington Rd.

REVERSE or GRANTEE Index to Deeds — Greenville County, S. C.

REG. U. S. PAT. OFFICE *Chas McCott* County Indexes Since 1888 An Identifying Trade Mark

Open at Proper Tab according to First Letter or Letters of Name and refer to Buff Sub-Index sheet for page reference.


COTT FAMILY NAME INDEX No. 75 © 1949
MADE BY THE COTT INDEX COMPANY, COLUMBUS, OHIO
SOLD BY PHOTO COPY SUPPLY, MAULBIN, S. C.

()

FILE NUMBER DATE OF RECORD	GRANTEES FAMILY NAMES	GIVEN NAMES ABCDEFGHIJ	GIVEN NAMES KLMNO	GIVEN NAMES PQRSTUVWXYZ	GRANTORS	BOOK	PAGE	No. of Acres	BRIEF DESCRIPTION, LOCATION, ETC. (Not Warranted)
54678 June 9, 1988	Davis	Edna			Wilford Lynn Davis	1327	700		Power of attorney
54680 June 9, 1988				Larry	Wilford Lynn Davis	1327	702		Substitute Power of attorney
55140 June 13, 1988	"			John R. <i>etal</i>	College Properties Inc.	1327	907		Lot 367 Chip Ridge Colony Sub
"	"			Linda <i>etal</i>	"	1327	907		Ph I
55700 June 15, 1988	"			John Y. <i>Stevens</i>	Assoc. Society American Baptist Foreign <i>etal</i>	1328	220		Brue Wylie Hts pt lots 16, 17, 18 Briarcliff
56178 June 17, 1988	"	Elizabeth Mabel S.			Charles E. Howard <i>etal</i>	1328	606		Lot 1 Jena woods Sub.
56179 June 17, 1988	"	Elizabeth			Charles E. Howard <i>etal</i>	1328	608		Lot 30 Jena Woods Sub
56753 June 21, 1988	"			L. Dandra	Daryl L. Jensen <i>etal</i>	1328	916		Ph Lot 60 Forestdale Hts Forestdale
58554 June 30, 1988	"	Arnette			Robert D. Davis	1330	14		Int Lot 23 Forest Hills
175 July 1, 1988	"	Catherine		Ronald	Windsor Properties Inc.	1330	188		Phase I Lot 112 Chatham Woods Subd
1129 July 1, 1988	"			Ricky L.	Charles F. Zepher <i>etal</i>	1330	330		Upper Hwy Home Sites Lot 137 Grand Lot - Boulevard
949 July 7, 1988	"			Sylvia L.	J. P. Stevens + Co, Inc	1330	823		Leisure Village Richmond Just claim 0.1738 ac Sec. 4
949 July 7, 1988	"			Demothy	Bertrude B. <i>etal</i> Mrs. W. P. <i>etal</i> Bertrude <i>etal</i>	1330	669		Lot # 941 Lake Lanier
950 July 7, 1988	"			Timothy	Derek Jablon	1330	670		Lot 942 + lot 943 Lake Lanier
1141 July 7, 1988	"			Demothy W	A Floyd Daniel	1330	671		Lot 940 Lake Lanier
1141 July 8, 1988	"	Ben H.			Edward P. Ross <i>etal</i>	1330	960		Lot 18 Montclair Sub

REVERSE or GRANTEE Index to Deeds — Greenville County, S. C.

REG. U. S. PAT. OFFICE *Chas. McCall* County Indexes Since 1888 An Identifying Trade Mark

 Open at Proper Tab according to First Letter or Letters of Name and refer to Buff Sub-Index sheet for page reference.

COTT FAMILY NAME INDEX No. 75 © 1949
MADE BY THE COTT INDEX COMPANY, COLUMBUS, OHIO
SOLD BY PHOTO COPY SUPPLY, MAULDIN, S. C.

FILE NUMBER DATE OF RECORD	GRANTEES FAMILY NAMES	GIVEN NAMES ABCDEFGHIJ	GIVEN NAMES JKLMNO	GIVEN NAMES PQRSTUVWXYZ	GRANTORS	BOOK	PAGE	No. of Acres	BRIEF DESCRIPTION, LOCATION, ETC. (Not Warranted)
1757 July 12, 1988	Davis			W. J. et al Dorothy et al Rebecca	Mark E. Johnson et al	1331	281		pt 45 + pt lot 43 Pinelake Doris See B
1910 July 13, 1988	"	Dany C.		Paula	Samuel R. Atkins et al	1331	371		Walden Estate pt 476 add to See III
2142 July 13, 1988	"		Jan +	Poland	Luelle D. Dyer	1331	492		Lot 21 Burgundy Dr. Wickham
2282 July 13, 1988	"		Jan		Nancy Lynette Owen et al	1331	551	4.6 ac.	Map Mile Rd.
3412 July 20, 1988	"			B. Sarah Ruth	Greenville Co. Smith Company	1332	303		Unit 35 Pelham Oaks (Loulou) Deed Bk 1225 pg 412
4360 July 26, 1988	"	Electrical Constructors, Inc.			J. V. Williams The MCB Company	1332	812		Termination Agreement see
4632 July 27, 1988	"		L. Wayne, et al		Thomas L. Dupree, DPA	1332	928		Lot 33 West Park Ave.
"	"		Louise M. et al		" " " "	1332	928		
5343 July 29, 1988	"	Gerald R.			David Parluk et al	1333	455	6.4	Highland Sp. Acad Ponder Rd. Packs Mtn.
5436 Aug 1, 1988	"	Lynna Deborah		Robert D.	Robert A. Wilson et al	1333	510		Pinewood Ests Lot 59 Earlene Dr.
5800 Aug 2, 1988	"		J. Wayne	et al	Barry H. Conell	1333	664		Lot 54 Duman Mill Village See 3
"	"		J. M. Louise	et al	" " " "	1333	664		
5960 Aug 2, 1988	"	Sigs Estate Freddie		Kenneth	Freddie L. Davis P.R. et al	1333	739		Meadow Oaks Augustus Ave (Life Estate) Dad's Distribution to lot 121
6599 Aug 5, 1988	"			Shelby C.	Ray A. Davis et al	1334	60		Lot 130 Riverview Brookdale
6598 Aug 5, 1988	"			Shelby C.	Ray Atwell Davis et al	1334	59		Parcel J.C. Hwy #83

REVERSE or GRANTEE Index to Deeds — Greenville County, S. C.

REG. U. S. PAT. OFFICE *Chas McCott* County Indexes Since 1888 An Identifying Trade Mark

Open at Proper Tab according to First Letter or Letters of Name and refer to Buff Sub-Index sheet for page reference.

COTT FAMILY NAME INDEX No. 75 © 1949 MADE BY THE COTT INDEX COMPANY, COLUMBUS, OHIO SOLD BY PHOTO COPY SUPPLY, MAULdin, S. C. ()

FILE NUMBER DATE OF RECORD	GRANTEES FAMILY NAMES	GIVEN NAMES ABCDEFGH	GIVEN NAMES IJKLMNO	GIVEN NAMES PQRSTUVWXYZ	GRANTORS	BOOK	PAGE	No. of Acres	BRIEF DESCRIPTION, LOCATION, ETC. (Not Warranted)
7293 Aug 10, 1988	Davis		J. R.		Greenville County	1334	513		Part parcel 1/4 Old Davis Rd. Part claim (Road abandonment)
7398 Aug 10, 1988	"	Fannie +	James R.		Greenville County	1334	523		Part parcel 1/4 Old Davis Rd. Part claim (Road abandonment)
8695 Aug 16, 1988	"		Lawrence +	Yvonne	Gary J. Mc Bride Hutchins Davis	1335	222		Lot 129 Heritage Lakes Subd
8843 Aug 17, 1988	"			Walter J.	Mary Ann Victoria Byrd	1335	399		Part lot 17 Jacobs Rd.
9200 Aug 19, 1988	"		Clyde E. +	Janette	Essie Carlene P. DeBose	1335	613		Lot 2+3, Washington Ave
10311 Aug 26, 1988	"		Norothy M.		John S. Volenty Jr.	1336	175		Power of attorney
10374 Aug 26, 1988	"			Julie Ann Pamela	Premier Investment Co. Inc.	1336	204		Part 27 Burlington Industrial Sec. Parkerham see III Simpsonville
10658 Aug 29, 1988	"	Debra A +	Jack M.		Daniel W. McKiever	1336	373		Part 141 Fredericksburg Dr.
11697 Sept 2, 1988	"	Edwin E.		+ Sarah J.	Lawrence h. Knighton	1337	15		see III Part 118 Penlo Ch. Brentwood
12013 Sept 6, 1988	"		Jane R.	etc	James R. Lurance	1337	206		Part 61 Brookside Sec 3
"	"		John H.	etc		1337	206		
14235 Sept 19, 1988	"		Janet Lee	etc	By PR Estate of Henry Bursite	1338	477		See II Austin Sp. Westwood Subd. Deed + Distribution Part Lot 172
15440 Sept 26, 1988	"	Charles +	Melba K.		Estate of Charles W. Davis	1339	223		See Woodland Hts Chick Spg Sp. Deed + Distribution, Lot 62 Deane
15439 Sept 26, 1988	"	Charles +	Melba K.		Estate of Charles W. Davis	1339	225		See Woodland Hts Chick Spg Sp. Deed + Distribution, Lot 63 Deane
15642 Sept 29, 1988	"		Melba W.		Michael G. Davis	1339	312	11.99a	old Lattimer Mill Rd. Deane addition
15854 Sept 28, 1988	"	Henry C.		+ Virginia	Alvin G. McDaniel	1339	453		Part 28 Terrace Rd. Columbia Hts

REVERSE or GRANTEE Index to Deeds — Greenville County, S. C.

REG. U. S. PAT. OFFICE *Chas McCott* County Indexes Since 1888 An Identifying Trade Mark

 Open at Proper Tab according to First Letter or Letters of Name and refer to Buff Sub-Index sheet for page reference.

COTT FAMILY NAME INDEX No. 75 © 1949
MADE BY THE COTT INDEX COMPANY, COLUMBUS, OHIO
SOLD BY PHOTO COPY SUPPLY, MAULBIN, S. C.

FILE NUMBER DATE OF RECORD	GRANTEES FAMILY NAMES	GIVEN NAMES ABCDEFGH	GIVEN NAMES IJKLMNO	GIVEN NAMES PQRSTUVWXYZ	GRANTORS	BOOK	PAGE	No. of Acres	BRIEF DESCRIPTION, LOCATION, ETC. (Not Warranted)
15876 Sept 20, 1988	Davis	Larry Ray +	Melba	etc	Estate of Ralph Charles Davis	1339	466		Deed of Distribution 9th 11.97 ac. Old Station Mill Rd. Jenkins Sp
"	"	Debra Kay +	Michael Alan	etc	"	1339	466		
17422 Oct 6, 1988	"	Diane E		W. E. Gwyn	B. C. Galloway Inc.	1340	408		Lot 4 Rutherford Sub.
17869 Oct 16, 1988	"			Roger A.	Robert L. Timmet	1340	659		Parcel 5000 about .39 ac Lot 20 Sandy Drive Edwards
19964 Oct 21, 1988	"		Richard	Due Ann	John S. Disher	1341	870		Lot 28 Botany Rd. Botany
19985 Oct 21, 1988	"		Richard	Due Ann	Ludney E. Disher	1341	872		Lot 28 Botany Rd. Botany w/nd
19986 Oct 21, 1988	"		Richard	Due Ann	Jan Allison D. Fowler	1341	874		Lot 28 Botany Rd. Botany w/nd
20106 Oct 24, 1988	"	Dorise W.	Linda Kay	etc	W. H. Gifford	1341	939	12.65 ac.	Davis Rd. also R/W
20207 Oct 25, 1988	"		Larry D	etc	Christine L. Ables	1342	51		Lot 66 Hillcrest Dr. Gentle Sp.
"	"		Larry S	etc	"	1342	51		
20898 Oct 28, 1988	"	Brenda R	Gerry A.	etc	E. Richard Taylor Jr.	1342	474		Subd. Lot 2 Ph 1 Peachtree Ridge
21736 Nov 2, 1988	"		Joseph	etc	Administration of Veteran	1342	943		Lot 22 Meadows Sec 2
"	"		Kelly L	etc	"	1342	943		
21741 Nov 2, 1988	"		Elizabeth	Mary	Harley W. Graw	1342	959	0.622 ac	Piedmont Piedmont Village Sec 4
22629 Nov 7, 1988	"	C. Hank		etc	J. C. Roy Co. Inc.	1343	541		Lot 61 Pelham Hills Phase I
"	"	Hebbie S		etc	"	1343	541		Sec 2

REVERSE or GRANTEE Index to Deeds — Greenville County, S. C.

REG. U. S. PAT. OFFICE *Chas McCott* County Indexes Since 1888 An Identifying Trade Mark

Open at Proper Tab according to First Letter or Letters of Name and refer to Buff Sub-Index sheet for page reference.

COTT FAMILY NAME INDEX No. 75 © 1949
MADE BY THE COTT INDEX COMPANY, COLUMBUS, OHIO
SOLD BY PHOTO COPY SUPPLY, MAULDIN, S. C.

()

FILE NUMBER DATE OF RECORD	GRANTEES FAMILY NAMES	GIVEN NAMES ABCDEFGHIJ	GIVEN NAMES JKLMNO	GIVEN NAMES PQRSTUVWXYZ	GRANTORS	BOOK	PAGE	No. of Acres	BRIEF DESCRIPTION, LOCATION, ETC. (Not Warranted)
22698 Nov 7, 1988	Davis	<i>etc</i> Ashley			William M. ^{III} Dickson	1343	566		Lot 16 Glassy Mt. Ac.
23101 Nov 16, 1988	"		Linda L		Curtis W. Davis	1343	789		Lot 1 Steenson Lane, Sec 1475
2470 Nov 11, 1988	"	Clarence		Robbie A	David A. ^{etc} Juff	1344	140		Lot 116 Bear Forest Sec II
25988 Nov 16, 1988	"	Ken H Jr.			Fountain Inn Drug Co.	1344	405		Fountain Inn at Main St. Fountain Inn
26880 Dec 5, 1988	"		John R. +	Wilton J.	Elizabeth C. Serquy	1346	58	11.2 ac =	Lot S.C. Hwy 8 Oaklawn sp.
27108 Dec 6, 1988	"		Lawrence	<i>etc</i>	Johna Home Inc.	1346	213		Lot 125 Hunter Woods Sec II
	"		<i>etc</i> Jenny			1346	213		Phase II
28944 Dec 16, 1988	"		John C.		J. Paul Miller	1347	403		Lot 196 Plainfield Cr. S. Forest
29312 Dec 20, 1988	"			Paula L. <i>etc</i>	Michael D. Rubbin <i>etc</i> By P.H.	1347	639		Lot 5 Laurel Court Laurel Hill
30623 Dec 27, 1988	"	Delores B <i>etc</i>			Estate of Alexander W. Boykin	1348	130		various streets Deed of Distributing Lot 7 Logan
130414 Dec 29, 1988	"	Beth D.			Ruby W. Owen	1348	283		Westwood Subd Sec II Lot 153 Simpsonville Curtis sp.
30616 Dec 29, 1988	"	Danielle		Dennis William	Johna Home Inc.	1348	421		Lot 123 Half Mile Lake Phase I
284 Jan 5, 1989	"		Linda Elaine		Renee Rea Short	1349	221		Highway Rezone Unit 12 Jubilee Oaks Hwy
2696 Jan 5, 1989	"	Anthony L.			James E. Creighton <i>etc</i>	1349	307		Lot 11 Oak Dr. Quincey Subd.
2697 Jan 19, 1989	"		Contractor Inc. Mechanical		F. Harold Allsupie	1350	503		Pg 345 Cancellation of Lease, See bk 1076
2697 Jan 19, 1989	"		Contractor Inc. Mechanical		Coltran Co. Inc.	1350	505		Agreement

REVERSE or GRANTEE Index to Deeds — Greenville County, S. C.

REG. U. S. PAT. OFFICE *Chas McCotts* County Indexes Since 1888 An Identifying Trade Mark

Open at Proper Tab according to First Letter or Letters of Name and refer to Buff Sub-Index sheet for page reference.

COTT FAMILY NAME INDEX No. 75 © 1949
MADE BY THE COTT INDEX COMPANY, COLUMBUS, OHIO
SOLD BY PHOTO COPY SUPPLY, MAULDIN, S. C.

FILE NUMBER DATE OF RECORD	GRANTEES FAMILY NAMES	GIVEN NAMES ABCDEFGHIJ	GIVEN NAMES JKLMNO	GIVEN NAMES PQRSTUVWXYZ	GRANTORS	BOOK	PAGE	No. of Acres	BRIEF DESCRIPTION, LOCATION, ETC. (Not Warranted)
3278 Jan 23, 1989	Davis		H.	Michael + Patricia	James W. Jones	1350	947	4.825	ac. Survey for Michael H. Davis
4969 Feb 2, 1989	"			Larry Dale	David E. Rankin	1351	879	1.06	ac. Washington Ave
	"			S Lynne	"	1351	879		
5230 Feb 3, 1989	"	Carl S +		Michael	Henry C. Thomas	1352	76	1.51	ac. Gulliver St.
5303 Feb 3, 1989	"			Rebecca	Wilson Farm Co.	1352	137		Site 99 Vista Hill Ridge
5636 Feb 7, 1989	"			Marlene + William R.	Leonard J. Davis	1352	298		Special power of attorney
5640 Feb 7, 1989	"			Marlene + William R.	Leonard J. Davis	1352	299	4.34	ac. Dawson Ridge Rd.
5912 Feb 9, 1989	"			Kenneth E.	Elmer R. Myers	1352	485		Lots 128 + 129 Chestnut Stiles
6174 Feb 10, 1989	"			Dereen	Greg S. Shank	1352	663	1.0	ac. Myrtle Church Rd Off rd
6319 Feb 13, 1989	"			S Lynne	Luther Mack Simpson	1352	755	9th	Site 7 Agnes St.
6543 Feb 14, 1989	"	Edna M			Estate of Wilford Lynn Davis	1352	817		Valley Rd Deed of Distribution Part B
7994 Feb 23, 1989	"			John W.	Frank A. Cuda	1353	814		Site 504 Woody Creek Rd. Map 1
	"			John A.	"	1353	814		Site 2 Sugar Creek
8281 Feb 24, 1989	"			Kenneth	Jeffery M. Phemblee	1354	3	2.6	acres Jones Kelley Rd.
11222 Mar 15, 1989	"	M. Dorothy			Dorah Allen	1356	28		Regime Unit 284 Piedmont Hwy prop
11571 Mar 17, 1989	"	Caroline Amy			Betty R. Davis	1356	242		Power of attorney
19805 May 8, 1989	"			Shirley	Edgar Sanders	1361	108		Memorandum of Lease

REVERSE or GRANTEE Index to Deeds — Greenville County, S. C.

REG. U. S. PAT. OFFICE *Chas. McCall* County Indexes Since 1888 An Identifying Trade Mark

Open at Proper Tab according to First Letter or Letters of Name and refer to Buff Sub-Index sheet for page reference.

COTT FAMILY NAME INDEX No. 75 © 1949 MADE BY THE COTT INDEX COMPANY, COLUMBUS, OHIO SOLD BY PHOTO COPY SUPPLY, MAULDIN, S. C.

()

FILE NUMBER DATE OF RECORD	GRANTEES FAMILY NAMES	GIVEN NAMES ABCDEFGHIJ	GIVEN NAMES JKLMNO	GIVEN NAMES PQRSTUVWXYZ	GRANTORS	BOOK	PAGE	No. of Acres	BRIEF DESCRIPTION, LOCATION, ETC. (Not Warranted)
27636 June 26, 1989	Davis				etc Daniel Lynn Cook	1365	655		Sec. I Look-up Forest. Lots 16 + 17 Forest Drive
27637 June 26, 1989	"				John MacC. Padgett	1365	656		Forest Lot 15 Forest Dr. Sec I Look up
27992 June 27, 1989	"				Greenville County Reg. of Deeds Appraiser	1365	755		Lot 4 ac.
27908 June 27, 1989	"				Administrator of Veterans Affairs By P.R.	1365	833		Lot 395, Pleasant Valley
27880 June 27, 1989	"	Betty R.			Catherine William R. Davis	1365	793		Gladys D. Gladness Butler Estate of Distribution, Lots 8 + 9
28916 July 3, 1989	"	S. Casanova			Jerry K. Owing	1366	451		Lot 23 + pt lot 22 Estover Dr. Park
29021 July 5, 1989	"				Law Ellen Adams Jr.	1366	518		Lot 119 + pt lot 120 Saquena
29370 July 6, 1989	"				Andrea Diane Davis	1366	672		Power of attorney
30801 July 17, 1989	"	Carl M.			Don Calloway Adams	1367	501		Mill Lake Phase 1-C Lot 10 Three Forks Place, July
22004 June 21, 1989	"	Evelyn G.			William F. Davis	1368	26		Phase II Sec 4 Lot 27 Chimney Ridge Swamp
32155 July 28, 1989	"				Patsy J. Holden	1368	654		Lot Idendson St. Franklin Rd
32292 July 31, 1989	"	Dorothy B.			W. Angus Davis	1368	751		Power of attorney
32291 July 31, 1989	"			W. Angus	Dorothy Bridge Davis	1368	760		Power of attorney
32457 July 31, 1989	"			Angus Mary +	FICA Holdings M. Curry Holdings M. Zucker	1368	855		Lot 9 Pickwick Hpts
33522 July 31, 1989	"	Christine P Leneval		Paul William	Bonnie S. Buland aka Julia S. Jackson Seinos	1368	886		Lot 16 Sec. I, Parkway, Mountain
33532 July 31, 1989	"	Denda			Julia C. Jackson	1368	903		Lot 119 Cantt Drive Cantt

REVERSE or GRANTEE Index to Deeds — Greenville County, S. C.

REG. U. S. PAT OFFICE *Chas McCott* County Indexes Since 1888 An Identifying Trade Mark

 Open at Proper Tab according to First Letter or Letters of Name and refer to Buff Sub-Index sheet for page reference.

COTT FAMILY NAME INDEX No. 75 © 1949
MADE BY THE COTT INDEX COMPANY, COLUMBUS, OHIO
SOLD BY PHOTO COPY SUPPLY, MAULDIN, S. C.

FILE NUMBER DATE OF RECORD	GRANTEES FAMILY NAMES	GIVEN NAMES ABCDEFGHIJ	GIVEN NAMES JKLMNO	GIVEN NAMES PQRSTUVWXYZ	GRANTORS	BOOK	PAGE	No. of Acres	BRIEF DESCRIPTION, LOCATION, ETC. (Not Warranted)
34399 Aug 4 1989	Davis	Benge			aka Peggy D Renaud Peggy B. Bell	1369	370		Dr. 15 woodland Hill, Ridgecrest
35199 Aug 9 1989	"				Rosetta B. Andrews	1369	743		Power of attorney Contractor m.
35690 Aug 11 1989	"				Colman Co. Inc etc	1370	28		Parcel Survey for Jack Mechanical George's Subdivsion
36508 Aug 16 1989	"	Bengia			William F. Finell Estate of P.R.	1370	531		Lot 71, Prairie William Ct + Eleventh + Honour Sts. Judson Mills Village
37297 Aug 22 1989	"	Beth P.			Alice W. Phillips	1370	926		Deed Distribution Lots 58 + 59 Mills Village
38899 Aug 30 1989	"	Alton		E Sarah	Sharon M. Bassett	1371	748		Lot 118 Sec 4, Duncan
39289 Aug 31 1989	"				James E. Davis POA for E. Ruth Putman wife	1372	01		Limited power of attorney Estate Sett II
39290 Aug 31 1989	"	Betty G + James E.			Zimre Bell. Indiv. etc	1372	04		Lot 54 Eastwood Drive, Old Mills
44578 Oct 3 1989	"				C. V. Stemy # 31422 Deed Bk 1439 pg 547	1374	969	0.642 ac.	Cat Mill Rd.
44650 Oct 4 1989	"				American General Finance	1374	992		Power of attorney
45229 Oct 6 1989	"	Eddie			William M. Jackson	1375	346	5.95 ac	McElhoney Rd O'Neil Sp. Lots
45532 Oct 6 1989	"				Nancy J. Jaeger	1375	554		Lot 13 Little Creek Phase IV Sec.
45941 Oct 11 1989	"	Bobby G.			Brenda D. Davis	1375	865		Creek but Lot 356 Map 6 Sugar
46270 Oct 16 1989	"				JHG corp.	1376	185		Lot 61 Brea Forest Tract
47102 Oct 18 1989	"				Curled David	1376	611		Tract 6 Grant sp.
47438 Oct 20 1989	"	David L.			Dora F. Davis etc	1376	764		part of also lots 3 + 4 but lot 4 at lot 21 that 22 include over + part

REVERSE or GRANTEE Index to Deeds — Greenville County, S. C.

REG. U. S. PAT OFFICE *Chas. McCall* County Indexes Since 1888 An Identifying Trade Mark

Open at Proper Tab according to First Letter or Letters of Name and refer to Buff Sub-Index sheet for page reference.

COTT FAMILY NAME INDEX No. 75 © 1949 MADE BY THE COTT INDEX COMPANY, COLUMBUS, OHIO SOLD BY PHOTO COPY SUPPLY, MAULDIN, S. C.

()

FILE NUMBER DATE OF RECORD	GRANTEES FAMILY NAMES	GIVEN NAMES ABCDEFGHIJ	GIVEN NAMES JKLMNO	GIVEN NAMES PQRSTUVWXYZ	GRANTORS	BOOK	PAGE	No. of Acres	BRIEF DESCRIPTION, LOCATION, ETC. (Not Warranted)
48271 Oct 26 1989	Davis	Wesleyford Donald	Joye C.		Doreen R. Pocket <i>etal</i>	1377	232	2.10 ac.	S.C. Hwy 296 N. Hwy 101 prop Regene Unit C. Blg. 12 Sugar Creek
48700 Oct 27 1989	"	Brenda Marvin			Clara Fajzi	1377	421		
49437 Nov 1 1989	"	Denny			J. P. Loope	1377	901	10.0 ac.	plot for J. P. Loope
50285 Nov 6 1989	"		B. <i>etal</i> Jonathan		Dene B. Thompson	1378	625		Part for title Unit 6 S Stanley Dr. Harbor Town
"	"		Julia <i>etal</i>		"	1378	625		
51442 Nov 14 1989	"	Hugh Anthony			Tracy N. Jin	1379	361		Int lot 5 prop of Cara B. Fletcher
51438 Nov 14 1989	"	Hugh Anthony			Alisa A. Jin	1379	364		Int lot 5 prop of Cara B. Fletcher
51444 Nov 14 1989	"	Hugh Anthony			Kelly Jin	1379	365		Int lot 5 prop of Cara B. Fletcher
51603 Nov 14 1989	"	Frank A + Lisa	Blanton		Robin Blanton Waldhart	1379	496		Saluda, Sp. Int 4 8 1/2 acres Hwy 414
51761 Nov 15 1989	"	Ben H.			Mary Alice B. Armstrong	1379	615		Lot 2 Main St Fountain Inn
52764 Nov 22 1989	"	Ben Jr	<i>etal</i>		Charles C Bentley	1380	290		Lot Main St Milledge
55067 Dec 1 1989	"	Denny J			Joye C. Thompson <i>etal</i>	1381	756	3 ac.	Driveway for Renee J. Davis
55593 Dec 1 1989	"			Ray Wayne	Emma Rae Ayres	1382	73		Power of attorney
56151 Dec 14 1989	"		Jane R.		Anthony Davis	1382	422		Int lot 5 prop of Cara B. Fletcher
56471 Dec 15 1989	"	Bonnie R.			Dan A. Knight <i>etal</i>	1382	656		Unit 20 Trentwood Driv prop Regene Bl. 11444 Sp
56532 Dec 15 1989	"	Davidson Dladup			by P.H. Estate of Carl Floyd Davis	1382	690		Deed of Distribution, 3.21 ac. Widman

