


INDIRECT or GRANTEE Index to Deeds — Greenville County, S. C.

REG. U. S. PAT. OFFICE *Crawford* County Indexes Since 1888 An Identifying Trade Mark

 Open at Proper Tab according to First Letter or Letters of Name and refer to Buff Sub-Index sheet for page reference.

COTT FAMILY NAME INDEX No. 75 © 1949
MADE BY THE COTT INDEX COMPANY, COLUMBUS, OHIO
SOLD BY WALKER, EVANS & COGSWELL CO., CHARLESTON, S.C. (A)

FILE NUMBER DATE OF RECORD	GRANTEES FAMILY NAMES	GIVEN NAMES ABCDEFGH	GIVEN NAMES IJKLMNO	GIVEN NAMES PQRSTUVWXYZ	GRANTORS	BOOK	PAGE	No. of Acres	BRIEF DESCRIPTION, LOCATION, ETC. (Not Warranted)
22128 Mar 26, 1915	Crawford				Swam Nachman	1016	1		Power of Atty
23614 May 5, 1915	"	Mar 14, 1914 Cancelled # 21166 <i>Annexed to Lumber Co.</i>			W. Ralph Robertson	1017	801		See "Book 3" p. 516 Acc Bond for title, lots 15 + 16, West Holliday Dam Rd. Nunklin Tp. cont. 1 acre Co. County Rd. 4
26108 May 9, 1915	"				Amie Lou K. Crawford	1018	37		
27471 May 23, 1915	"	Charles		Richard G.	Aileen B. Idemander	1018	744		Lot 1 White Horse Rd. Tp.
28937 Jun 9, 1915	"	Gwen M		Randolph	Randolph Crawford, Jr.	1011	508	1.227	1.227 ac. Dingley Rd. Nunklin Tp.
30156 Jun 20, 1915	"		Dewell D.		Henry J. Crowell	1020	132		Lot 22 N. Garden Cir. "N. Garden"
"	"		Kerem H.		"	1020	132		
30124 June 20, 1915	"	Sean Bobbie			Bobbie Sean White	1020	116		High Reg. Payne, Pelham Rd. Unit 27, Briar Creek Cond. St. Jess pt. Green, Chick Saps. Tp. lot 2 Clayton Ave, also lot Clayton + Howard Counties
8422 July 17, 1915	"		Leona L. Michael + Harriett	Tommy	Betty H. Waters	1021	369		
9061 Sept 20, 1915	"		Tommy Dodie		W. E. Spitzgen	1024	964	2.92	acc. Howard + Rd. Gille Dr. + Tiffany Dr. Cardinal Park pt. lots 55 + 56 cor. Cardinal "Coachman Ests" Div. II lot 10 Cadillac Ct.
11177 Oct 6, 1915	"		John D. + Sandra		Joe Pack, et al.	1025	319		
17144 Oct 27, 1915	"		Mariam		J. H. Morgan	1026	369		
17166 Jan 5, 1916	"	Sean Mrs. Bobbie			Realty Co. Ben Gen Keys, as TR.	1029	795		pt. lot 4 E. Mc Bee Ave.
17270 Jan 6, 1916	"				Charles Michael White	1029	871		Power of Atty.
19974 Jan 6, 1916	"			Junior	Dever Authority, et al. Western Carolina Regional Master (for James H. Lindsey, et al.)	1029	874		Repetition Bee L
Feb. 6, 1916	"			William J.	Frank P. Mcowan, Jr.	1031	261		lot 11 W. Prentiss Ave

INDIRECT or GRANTEE Index to Deeds — Greenville County, S. C.

18

(A) REG. U. S. PAT. OFFICE *Chas. McCall* County Indexes Since 1888 An Identifying Trade Mark

Open at Proper Tab according to First Letter or Letters of Name and refer to Buff Sub-Index sheet for page reference.

COTT FAMILY NAME INDEX No. 75 © 1949
MADE BY THE COTT INDEX COMPANY, COLUMBUS, OHIO
SOLD BY WALKER, EVANS & COGSWELL CO., CHARLESTON, S.C.

FILE NUMBER DATE OF RECORD	GRANTEES FAMILY NAMES	GIVEN NAMES ABCDEFGHIJ	GIVEN NAMES JKLMNOPQ	GIVEN NAMES RSTUVWXYZ	GRANTORS	BOOK	PAGE	No. of Acres	BRIEF DESCRIPTION, LOCATION, ETC. (Not Warranted)
23069 Mar. 11, 1976	Crawford		Jeanette		#11674 BK 1744 pg 408 2-17-98 David Ray Turner	1032	889		Power of Atty.
271455 Apr. 24, 1976	"		Johnnie		Johnnie M. ...	1032	889		lot 3 + 4 ...
"	"		MARIE		" "	1032	889		lot 3 + 4 ...
31581 June 7, 1976	"		Marie		" "	1032	889		lot 3 + 4 ...
33455 June 27, 1976	"	Earl J. + Judy M.	Marie		Marie ...	1032	889		lot 3 + 4 ...
33621 June 24, 1976	"	Betty Sue			Steve W. Crawford	1038	525		"Cardinal Park" lot 3 Cardinal Dr.
47800 Sept. 30, 1976	"		William		William W. ...	1042	171		lot 3 ...
9334 Oct. 5, 1976	"	Harold +	Patricia		James T. Baller	1044	69		"Belle Meade" Sec. 12 lot 401 Pine Creek Dr.
11580 Oct. 27, 1976	"	Jimma P.			First Ind. S. & L. Assn	1045	207		Gville Army Prop. Regime Unit 4-F Town Park of Cedar Lane Rd. (May 1933)
19239 Jan. 19, 1977	"	Earl			J. Walter Brasher	1049	872		lots 5, 6, 7 + 8 New Hundred Rd.
23837 Mar. 10, 1977	"		Sheila King		Ellis C. King	1052	441		lots 19 + 20 Old
27130 Apr. 11, 1977	"	Billy O. et al.			James C. Deiney	1054	443		lots 2 + 3 S. C. Hwy 171 (Rutherford Rd) Gilbert Est. Sec. 12
"	"	Carroll G. et al.			" "	1054	443		
32125 May 24, 1977	"		Tommy L. et al.		James W. Deiney	1057	201		lot 24 Raven ... Rd
"	"		B. et al.		" "	1057	201		"Forest Green Gardens"
34326 June 13, 1977	"	George A. et al.	Suzanne		Steve Michael Lamb	1058	350		lot 17 Mount

INDIRECT or GRANTEE Index to Deeds — Greenville County, S. C.

REG. U. S. PAT. OFFICE *Chas McCott* County Indexes Since 1888
An Identifying Trade Mark

☞ Open at Proper Tab according to First Letter or Letters of
Name and refer to Buff Sub-Index sheet for page reference.

COTT FAMILY NAME INDEX No. 75 © 1949
MADE BY THE COTT INDEX COMPANY, COLUMBUS, OHIO
SOLD BY WALKER, EVANS & COGSWELL CO., CHARLESTON, S.C.

(B)

FILE NUMBER	DATE OF RECORD	GRANTEES FAMILY NAMES	GIVEN NAMES ABCDEFGH	GIVEN NAMES IJKLMNO	GIVEN NAMES PQRSTUVWXYZ	GRANTORS	BOOK	PAGE	No. of Acres	BRIEF DESCRIPTION, LOCATION, ETC. (Not Warranted)
513	Jul. 6, 1977	Crawford	Norval E.	+	Peggy P.	Dwight E. Hawkins, et al	1059	953		Lot 127 "S. Forest Est"
977	July 14, 1977	"	Delora E.	+	Winfred	Frances P. Hanson, et al	1060	215		Old Baseline Rd. Lot 200 Payne Ave + Reserved strip for access ingress exit. Lot Cedar Lane Rd.
1898	July 18, 1977	"	Earl Jr.			Judy M. Crawford	1060	772		Lot 5 Cedar Lane Rd
1900	July 18, 1977	"	Earl Jr.			Judy M. Crawford	1060	768		Donahy Ln "Northwood Hills"
1899	July 18, 1977	"	Earl Jr.			Judy M. Crawford	1060	770		Lot # 3 + pt. Lot # 4
14397	Nov. 8, 1977	"	Barbara T.	John G.		Floyd E. Marshall, et al	1068	127		Lot 102 Sunny Slopes, Sec I
18299	Dec. 15, 1977	"			et al	John A. Sturr, et al	1070	247		Lot 23 "Morningside"
"	"	"			et al	" "	1070	247		Richbourg Rd. 9
"	"	"			Karen K.	" "	1070	247		
20583	Jan. 10, 1978	"	Carl E.	Jeanette M.		Shirley Huffington	1071	619		Lots "Hills Tp. Lot 34 Hentery St. "Penleton Hills Tp.
20582	Jan. 10, 1978	"	Carl E.	Jeanette M.		Marion Hargis	1071	620		Lot 32 "Penleton Hills"
21132	Jan. 16, 1978	"			Junior, et al	Finance America Credit	1071	958		Quit. Claim Dead - Lot Sag Shoals Rd. (M ² Ball Rd.) Fairview Tp.
"	"	"			Mildred, et al	" " "	1071	958		
31656	Apr. 25, 1978	"			James Daniel	M. S. Jarrard	1077	753		Tract Silver Shoals Rd Cleveland Tp.
624	July 7, 1978	"			Junior	Luther J. Hamby	1082	721		Lot Conestee
1926	July 19, 1978	"				Michael Pruitt King	1083	464	69/100	Spring Rd. Dunklin Tp. Acres. Cor. Coaley Br. Rd. + Beech
3610	Aug. 2, 1978	"			Paul Lee	Mrs Ida C. Padgett	1084	537		Lot 171 Pine Lake Cir. Pine Forest
			Lawrence			Ida Crawford				

INDIRECT or GRANTEE Index to Deeds — Greenville County, S. C.

18
(8)

REG. U. S. PAT. OFFICE *Chas McCott* County Indexes Since 1888 An Identifying Trade Mark

Open at Proper Tab according to First Letter or Letters of Name and refer to Buff Sub-Index sheet for page reference.

COTT FAMILY NAME INDEX No. 75 © 1949
MADE BY THE COTT INDEX COMPANY, COLUMBUS, OHIO
SOLD BY WALKER, EVANS & COGSWELL CO., CHARLESTON, S.C.

FILE NUMBER DATE OF RECORD	GRANTEES FAMILY NAMES	GIVEN NAMES ABCDEFGHIJ	GIVEN NAMES JKLMNO	GIVEN NAMES PQRSTUVWXYZ	GRANTORS	BOOK	PAGE	No. of Acres	BRIEF DESCRIPTION, LOCATION, ETC. (Not Warranted)
7163 Sept. 1, 1978	Crawford	Tuten Bonnie			William Roy Crawford	1086	661		Lot 23 Delta Dr. "Longforest Acres" Acres"
9859 Sept. 27, 1978	"			William Roy	Bonnie Tuten Crawford d/b/a Highpoint Grocery Co.	1088	727		Int. Lot 23 Delta Dr. "Longforest Creek Rd. - for any see deed Bk 951 - p 413
10689 Oct. 4, 1978	"	Charles L. + Jane S.			J. L. Hightower, et al	1089	224		Corrective Deed - 0.7 Acs. Green-Bushy "Abney Mills Brandon" Dec. II
13622 Nov. 1, 1978	"			Thelma F. et al	Lillie D. Fowler	1091	24		Int. Lot 496 (#20) Dorsey Blvd.
14459 Nov. 8, 1978	"		Paul Michael	+ Suzanne V.	Paul M. Dimpson	1091	493		Tract 5 also lot 4 U.S. Hwy 20 Hantt Tp.
"	"		et al Jennifer Jean		" Management, Inc.	1091	493		
15433 Nov. 17, 1978	"	Clara D.		+ Richard C.	Merrill Lynch Relocation	1092	213		Sec II Lot 104 Longstreet Dr. "Dorsey Place"
16493 Nov. 29, 1978	"		Mattie L. +	Raymond	Neva P. McHaha	1092	704		Rt. lot 2 County Rd.
16874 Dec. 1, 1978	"	Hadije Y.			George A. Crawford, Jr.	1092	979		Lot 17 "Monument Ave."
17259 Dec. 6, 1978	"		et al Laura W.		William F. Hussie Orr Sedford	1093	254		Pt. lots 18 + 19 S. Mills Tp. Tp.
19455 Dec. 29, 1978	"				Marquerite H. Whitmire	1094	589		Int. 25.60 Acres, S.C. Hwy 11 Saluda
20307 Jan. 9, 1979	"			et al William E.	McElrath + Tucker, Inc.	1095	61		Lot 6 Mt. Vernon Cir. "Burgess Hills" Dec. III
"	"			et al Willodean M.	"	1095	61		
21659 Jan. 23, 1979	"	Evelyn J. Larry M.			W. N. Leslie, Inc.	1095	865		Chick Springs Tp. Taylors Lot Mill St. (#33 Melvin Cir)
23725 Feb. 15, 1979	"	Geneva G. + Julian G.			Julian G. Crawford	1096	980	34 1/2	Acres. Dunblin Tp.
25022 Mar. 1, 1979	"	Amid L. + Judy M.			Lazel H. Manning, et al	1097	648	1.25	Acres. Roper Mt. Rd.

INDIRECT or GRANTEE Index to Deeds — Greenville County, S. C.

(C)

KEYS PRINTING CO., GREENVILLE, S. C.

Open at Proper Tab according to First Letter or Letters of Name and refer to Buff Sub-Index sheet for page reference.

FILE NUMBER DATE OF RECORD	GRANTEES FAMILY NAMES	GIVEN NAMES ABCDEFGH	GIVEN NAMES IJKLMNO	GIVEN NAMES PQRSTUVWXYZ	GRANTORS	BOOK	PAGE	No. of Acres	BRIEF DESCRIPTION, LOCATION, ETC. (Not Warranted)
29368 Apr. 3, 1980	Crawford	at al Donald R.			of S. C. American Service Corp.	1123	350		Lot 154 Manassas Dr. "Powderhorn" Sec. III
" "	"	at al Helga V.			" " "	1123	350		
31140 Apr. 22, 1980	"	Susie H.			Johnny Michael Crawford	1124	429		Power of attorney
31357 Apr. 23, 1980	"		Nettie Mae R.		A. J. Dial	1124	475		Lot 9 Nash St. Ft. Inn Lot S. C. Hwy 135 + County Rd.
35604 June 13, 1980	"	Carroll B.			Hester J. Green	1127	394		Life Est. reserved for Grantor
36077 June 18, 1980	"	Donnie			Julian C. Crawford, et al	1127	769	34 1/4	Acres Dublin Tp. Cherokee Mobile Home Ests.
4934 Aug. 19, 1980	"	Gale B.			Gordon E. Mann	1131	516		Lot 10 Tammy Trail
6306 Aug. 29, 1980	"	at al Charles L. Jr.			at al Charles L. Crawford	1132	236		Lot Hudson Rd. Butler Tp.
6305 Aug. 29, 1980	"	Charles L. + Jane S.			at al Henry Leroy Moon	1132	237		Lot 21 Duckworth Rd. Personal, Pky.
8997 Sept. 22, 1980	"	Gale B.			Edith R. Kaylor	1133	912		5 lots Club Circle also:
10302 Oct. 1, 1980	"		at al James R.		Rosamond Enterprises Inc.	1134	644		Lot 19 Plantation Dr. Holly Tree Plantation Sec. I Phase III
"	"		at al Mary Jo		" " "	1134	644		
18041 Dec. 17, 1980	"	Gail W.		Rooney M.	Anthony Bassolino et al	1138	998		Park Lot 1 Merrifield Dr. "Merrifield
21025 Jan. 21, 1981	"		at al J. Ray, Jr.		Lewis Alfred Burgess	1141	328	4.00	acres Crawford Rd.
" "	"				" " "	1141	328		
" "	"		at al Jean K.						

next page

INDIRECT or GRANTEE Index to Deeds — Greenville County, S. C.

KEYS PRINTING CO., GREENVILLE, S. C.

Open at Proper Tab according to First Letter or Letters of Name and refer to Buff Sub-Index sheet for page reference.

FILE NUMBER	DATE OF RECORD	GRANTEES FAMILY NAMES	GIVEN NAMES ABCDEFGH	GIVEN NAMES IJKLMNO	GIVEN NAMES PQRSTUVWXYZ	GRANTORS	BOOK	PAGE	No. of Acres	BRIEF DESCRIPTION, LOCATION, ETC. (Not Warranted)
24804	Mar. 5, 1981	Crawford	<i>etal</i> Cecil A.			Wesco, Inc.	1143	711		Lot 28 Oakfern Sec. II
"	"	"	<i>etal</i> Betty M.			" "	1143	711		
25852	Mar. 16, 1981	"	Bonnie Marilyn			Elizabeth C. Brookshire	1144	398		Horiz Prop. Reg- Unit 4-A Towne Park of D'ville
30327	Apr. 30, 1981	"			<i>etal</i> Robert W.	Jaylor H. Weaver	1147	162		Pt. lot 63 Woodbine Rd "Northwood"
"	"	"			Ann <i>etal</i> Patricia	" " "	1147	162		
33463	June 2, 1981	"			<i>etal</i> Glenda C. Brown, <i>etal</i>	Co-Exec + Co-Trustee	1149	144		Cleveland Sp. Quit Claim, Lot 22 River Falls
34383	Jan 11, 1981	"	<i>Cancelled</i> Bennie S. Linkens <i>remc</i>	<i>Jane</i> Lawrence + <i>Glenda</i>	<i>320 1-21-84</i> # 23325	_____	1149	789		Deecee # 80-4593 "Thornwood Acres" Int. lot 19 Thornwood Dr.
3006	Aug 3, 1981	"			Louis Edwin	Edith D. Crawford	1152	864		Lot Silver Shoals Rd. Cleveland Tenn
4235	Aug 17, 1981	"	Harlene C. + James Daniel			James Daniel Crawford	1153	620		Lot 29 Jonquil Lane "Westwood"
10204	Oct 23, 1981	"	Danny Charles			Charles J. Crawford	1157	200		Lot 196 Fox Row "Peppertree" Su 3
10570	Oct 28, 1981	"			<i>etal</i> William H.	Brown Properties of S. C. Inc.	1157	416		
"	"	"			<i>etal</i> Rita B.	" " "	1157	416		
11164	Nov. 4, 1981	"	Sianne D.			Builders & Developers Inc.	1157	764		D'ville Lot 59 "Westwood South" Sec 2
13101	Dec. 1, 1981	"	Debra J.		Fred. Jr. William	Gatewood Builders Inc.	1158	962		Lot 340 Cantrake III
15855	Jan 11, 1982	"			Leon A. Jr. <i>etal</i>	Martin Smith Keeney II	1160	959		Lot 782 Yellow Wood Dr. "Westwood" Sec. II D'ville
"	"	"			Nancy C. <i>etal</i>	" " "	1160	959		Austin Sp.

INDIRECT or GRANTEE Index to Deeds — Greenville County, S. C.

(D)

KEYS PRINTING CO., GREENVILLE, S. C.

Open at Proper Tab according to First Letter or Letters of Name and refer to Buff Sub-Index sheet for page reference.

FILE NUMBER DATE OF RECORD	GRANTEES FAMILY NAMES	GIVEN NAMES ABCDEFGHIJ	GIVEN NAMES JKLMNO	GIVEN NAMES PQRSTUVWXYZ	GRANTORS	BOOK	PAGE	No. of Acres	BRIEF DESCRIPTION, LOCATION, ETC. (Not Warranted)
18204 Feb. 12, 1982	Crawford	Evelyn J. & Larry M.			Martin D. Lawless ^{etal} jr.	1162	401	15/100	acc Whitmore St Club Circle
21382 Mar. 25, 1982	Crawford	Earl J. DBA: The Sundae Stop			Gale B. Crawford	1164	342		mt. lots 59-62 & lot 50
27536 June 9, 1982	Crawford	David L.			Playtime Amusement Co. ^{inc.} Indiv & Exec.	1168	379		Coin Machine Agreement
27565 June 9, 1982	Crawford		Judy M.	^{etal}	William W. Manning of S.C.	1168	326	3.78	Acres Roper Mt. Rd.
231 July 2, 1982	Crawford			Thomas C. ^{etal}	American Service Corp	1169	647		Lot 136 Frederickburg Dr. Powderhorn, Acc. 3
" "	"			Paula R. ^{etal}	" " "	1169	647		
6482 Sept. 15, 1982	Crawford	Georgia M.			Helen M. Newport ^{etal}	1173	892	5.0	Acres
8579 Oct. 7, 1982	Crawford			Thomas J. ^{III}	W. H. Hester AKA Sammie J. Clark jr.	1175	322	1.0	7.00 ± - Grew Lot 5 - 1/2 S. 1/2 Sec. 2, 3rd
15023 Dec. 29, 1982	Crawford	John O. & Sandra C.			S. J. Clark, jr.	1179	253		Sp. Sp. Lot 24 1/2 E. Elizabeth Dr. Chick Dr. "Parkwood"
18782 Jan 31, 1983	Crawford	Jody C. Kinney			Roger Earl Crawford	1181	659		bond for Little Lot 74 Shadowcrest
19105 Feb. 2, 1983	Crawford			William ^{etal}	Betty B. Seaborn	1181	959	1.20	Acres Cor. Fairview Rd. & Sunrise Rd. Chick Sp. Sp.
" "	"			Willodean ^{etal}	" " "	1181	959		
21679 Mar 2, 1983	Crawford			Robert C.	Antonia P. Floresca ^{etal}	1183	484		Joy Run" Lot 5 + Gray Fox Square "Dray"
24090 Mar. 23, 1983	Crawford	Earl J. ^{etal}			W. Richard Fleen	1184	902		Lot 9 Chisolm Trail Parkins Lake Sec. 2
" "	"	Gale B. ^{etal}			" " "	1184	902		
27249 Apr. 20, 1983	Crawford	Carl E.			Paul Bunyon Anders	1186	687		Power of Attorney

INDIRECT or GRANTEE Index to Deeds — Greenville County, S. C.

(5)

KEYS PRINTING CO., GREENVILLE, S. C.

Open at Proper Tab according to First Letter or Letters of Name and refer to Buff Sub-Index sheet for page reference.

FILE NUMBER DATE OF RECORD	GRANTEES FAMILY NAMES	GIVEN NAMES ABCDEFGH	GIVEN NAMES IJKLMNO	GIVEN NAMES PQRSTUVWXYZ	GRANTORS	BOOK	PAGE	No. of Acres	BRIEF DESCRIPTION, LOCATION, ETC. (Not Warranted)
33753 June 13, 1983	Crawford		Lylete W.		Dannie J. Cannada	1190	100		lot 89 Ashford Ave Vista Hills
2197 July 20, 1983	"	Debra J. +		W. Fred, Jr.	Premier Investment Co. Inc.	1192	699		Lot 197 Newinger Place No. 9
3161 July 28, 1983	"	"		Robert L. Jr. etc	Lylete W. Crawford	1193	258		Power of Attorney
3226 July 29, 1983	"	"		William et	C. Dan Janner + Co., Inc.	1193	291	}	Lot 147 Hoppin Johnson Pebble Creek Pt I
"	"	"		Rita G. et	" "	1193	291		
3360 July 29, 1983	"	Bobbie Jean			Lauree Bates etc	1193	360		lot 5 Pison Rd Palmetto Terrace Stairway, lobby etc
10410 Sept 28, 1983	"	"		William	Ben K. Newood Jr.	1197	279		lots 4, 5, 6 East Ct. St. also: 2d
15204 Nov 9, 1983	"	Estes R.			Dorothy D. Richerson	1200	180		Life Estate Lot 38 Palmetto Ave
18412 Dec 9, 1983	"	David L. etc			Judy M. Crawford etc	1202	165		1 ac Poplar Mt. Rd.
21854 Jan 13, 1984	"	"	Venelle Hill Willie		Donnie Hoyt Crawford	1204	335		Lot lot 2 Edgemont Ave, Riverside In view see deed Bk 1149 pg 789 Cancellation of Bond for title No 82-CP-272679
23325 Jan 27, 1984	"	"	Lawrence G. + Sandra			1205	320		
24374 Feb 7, 1984	"	"	Jenier		Thomas J. Hanby etc	1205	934	1.1	ac. Standing Spr. Rd. Conster
24368 Feb 7, 1984	"	"	Jenier		Master W. Daniel Hanby Jr.	1205	932	1.1	ac. Standing Spr. Rd. Conster See deed Bk 1077 pg 801 Cancellation of Bond for title, no orig
28116 May 14, 1984	"	"		Lee Tommy	W. Ralph Robertson	1208	105		
28642 May 19, 1984	"	Bonnie M.			J. P. McGuire	1208	410		Lot 3 2d Charles Place
32819 Apr 20, 1984	"	"	John C.		Sherry M. Crawford	1210	879		Lot lot 210 Parkside Dr. Sec 2

INDIRECT or GRANTEE Index to Deeds — Greenville County, S. C.

KEYS PRINTING CO., GREENVILLE, S. C.

Open at Proper Tab according to First Letter or Letters of Name and refer to Buff Sub-Index sheet for page reference.

FILE NUMBER DATE OF RECORD	GRANTEES FAMILY NAMES	GIVEN NAMES ABCDEFGHIJ	GIVEN NAMES IJKLMNOP	GIVEN NAMES PQRSTUVWXYZ	GRANTORS	BOOK	PAGE	No. of Acres	BRIEF DESCRIPTION, LOCATION, ETC. (Not Warranted)
36228 Mar 17, 1984	Crawford			etal Walter B.	Indist Exec. Maryth A. Finley etal	1212	810		see deed Bk 96 3 Pg 7. Corrective Probate for Orig prop. Deed
5474 Aug 20, 1984	"	Alvin	etal		Clarence F. Evans	1219	943		T. J. Ridgeview Cond. Hoiz Prop
5793 Aug 22, 1984	"	"		Daisy H.	Clarence F. Evans	1219	963		Unit 5A Ridgeview Hoiz. prop.
8753 Sept 20, 1984	"	Annie C.			Louis Edwin Crawford	1222	219		Int lot 19 Sherrwood Dr. Sherrwood Estate
9303 Sept 25, 1984	"	"	Judy M.		William W. Manning	1222	591	1.59 ac.	Roper Mt. Rd. Low Side
9307 Sept 25, 1984	"	"		W. etal William M etal Willis etal	John H. Ross	1222	600	100 ac.	Chick Spz. Sp.
"	"	"		Willis etal	"	1222	600		
11222 Oct 12, 1984	"	"	Jean Z.	etal	Berry L. Knight	1224	29	}	Int 6.256 acs A Dry Lake Rd + Holliday's Drum Rd. D. Hopkins Sp. Reserved life Estate for Grantor
"	"	"	"		"	1224	29		
11775 Oct 18, 1984	"	Charles W.			Charles W. Crawford	1224	368		Power of attorney John G. Gentry Jr.
11773 Oct 18, 1984	"	Charles W.			Charles W. Crawford Jr.	1224	367		Int lot 8, Cartview Dr., Clearview
18160 Dec 17, 1984	"	"		etal Walter B.	Resta H. Moore	1229	01		Land for title, lot 0.524 acy 123
19954 Jan 4, 1985	"	C. Carter	etal		Richard W. Larson	1230	445	17 ac.	Cuffman Mill Rd.
"	"	Bobby Jean	etal		"	1230	445		
23770 Feb 12, 1985	"	"	Judy M.		William W. Manning	1232	739		Mt. Rd. Int in life Estate 1.59 ac. Roper
23767 Feb 12, 1985	"	Sandra L.			Judy M. Crawford	1232	775		Int 1.59 ac. Roper Mt. Rd.

INDIRECT or GRANTEE Index to Deeds — Greenville County, S. C.

REG. U. S. PAT. OFFICE *Chas. McClure* County Indexes Since 1888 An Identifying Trade Mark

Open at Proper Tab according to First Letter or Letters of Name and refer to Buff Sub-Index sheet for page reference.


COTT FAMILY NAME INDEX No. 75 © 1949
MADE BY THE COTT INDEX COMPANY, COLUMBUS, OHIO
SOLD BY WALKER, EVANS & COGSWELL CO., CHARLESTON, S.C.

(7)

FILE NUMBER DATE OF RECORD	GRANTEES FAMILY NAMES	GIVEN NAMES ABCDEFGHIJ	GIVEN NAMES JKLMNOPQ	GIVEN NAMES RSTUVWXYZ	GRANTORS	BOOK	PAGE	No. of Acres	BRIEF DESCRIPTION, LOCATION, ETC. (Not Warranted)
33530 May 6, 1985	Crawford	Charles W.			Esther K. Holcombe Howard	1238	839		Durable power of Attorney Also 1st Chick Hill
2601 July 1, 1985	"	Judy M			William W. Manning	1243	59		1st Cr O'Neil + White St
July 24, 1985	"			William E	Rich M. Black	1244	786		.60 ac. Chick Sp. Sp.
"	"			Willodean M	" "	1244	786		
2476 July 26, 1985	"			William	Rita A. Crawford	1245	340		Crk PH I 1st 147, Hopping John Ln Pkblk
5166 Aug 14, 1985	"			James C	Maxwell J. Watson	1246	441		1st 41 Bear Craw Dr. Biltmore
"	"			Mary C	" "	1246	441		
9229 Sept 17, 1985	"			Patricia A	William H. Fraser	1248	904		Making in Botany was Sec VII Btlr 1st 211 Cr. Bridgewater Dr +
11240 Oct 1, 1985	"			Newell	Lois E. Williamson	1250	131		1st 221 Bridgewater Dr. Botany Woods Sectn VII
"	"			Harold	" "	1250	131		
13862 Oct 22, 1985	"			Richard	B. H. Myles	1258	751		1st 14, 15, 16 Agnew Ave
15441 Nov 1, 1985	"	W. W.			C. Wither Bush	1252	554		1st 324 Cambridge Phase II
20532 Dec 19, 1985	"			Raymond W.	Donny M. Anderson	1255	124		1st Elaine Ave
24555 Jan 24, 1986	"			Janis P	Richard J. Johnson Jr.	1258	371		1st 108 Conover Castle Sp.
"	"			Mildred	" "	1258	371		
27122 Feb 18, 1986	"			Andrew Jr. Robert	Nan Shackston Crawford	1260	27		Power of attorney

INDIRECT or GRANTEE Index to Deeds — Greenville County, S. C.

REG. U. S. PAT. OFFICE *Chas. McCott* County Indexes Since 1888
An Identifying Trade Mark


 Open at Proper Tab according to First Letter or Letters of Name and refer to Buff Sub-Index sheet for page reference.

COTT FAMILY NAME INDEX No. 75 © 1949
MADE BY THE COTT INDEX COMPANY, COLUMBUS, OHIO
SOLD BY WALKER, EVANS & COGSWELL CO., CHARLESTON, S.C.

FILE NUMBER DATE OF RECORD	GRANTEES FAMILY NAMES	GIVEN NAMES ABCDEFGHIJ	GIVEN NAMES KLMNO	GIVEN NAMES PQRSTUVWXYZ	GRANTORS	BOOK	PAGE	No. of Acres	BRIEF DESCRIPTION, LOCATION, ETC. (Not Warranted)
27121 Feb 18, 1886	Crawford			gr. Robert A.	Ben Shackleton Crawford	1260	30		Power of Attorney
28161 Feb 27, 1886	"			etal Walter B.	James L. Briggers jr.	1260	633		Orig. see Deed bk 1229 - pg 1 Assignment of bond for title for
32144 Apr 7, 1885	"	Coil	Walker		David B. Mann	1263	535		Lot Edisto St.
31410 May 2, 1886	"	Jenir		etal	Mary C. Austin	1266	16		Agreement
37818 May 15, 1886	"			etal Robert C. Bourne	Caroline B. Manley	1266	314		parcel Hwy 211 + Se. part Rd.
38914 May 25, 1886	"			etal William	Walter V. Bourne	1266	957		Power of attorney
419 July 3, 1886	"			etal William	W. Allen West	1270	320		Lot 8 Bumpkin Hills Sec. 3
684 July 8, 1886	"			etal William	"	1270	320		Cher's Chick app. sp.
5779 Aug 11, 1886	"			etal William	W. Dandy	1270	351		Lot 7 Bumpkin Hills Sec. 3 Chick
615 Aug 15, 1886	"			etal William	"	1270	351		app. sp. Cher's
12176 Oct 1, 1886	"	Nebraska		etal Thomas	John E. Chalk jr.	1273	109		Lot 44 Edwards Inst Sec. 5
12175 Oct 1, 1886	"	Earl J.		etal D. C.	"	1273	109		
12175 Oct 1, 1886	"	Dale B.		etal Susan	Patricia B. Neilson	1275	371		Lot Hampton Ave
12175 Oct 1, 1886	"	Earl J.			Paul	1277	102		Lot E. Parkin Ridge 142.
12175 Oct 1, 1886	"	Dale B.			Caroline A. Cox	1277	102		
12175 Oct 1, 1886	"	Earl J.			"	1277	102		
12175 Oct 1, 1886	"	Dale B.			Charles H. Cross	1277	102		Lot E. Parkin Ridge 142.
12175 Oct 1, 1886	"	Earl J.			"	1277	102		
12175 Oct 1, 1886	"	Dale B.			"	1277	102		

REVERSE or GRANTEE Index to Deeds — Greenville County, S. C.

REG. U. S. PAT. OFFICE *Chas McCott* County Indexes Since 1888 An Identifying Trade Mark

 Open at Proper Tab according to First Letter or Letters of Name and refer to Buff Sub-Index sheet for page reference.

COTT FAMILY NAME INDEX No. 75 © 1949
MADE BY THE COTT INDEX COMPANY, COLUMBUS, OHIO
SOLD BY PHOTO COPY SUPPLY, MAULDIN, S. C.

FILE NUMBER DATE OF RECORD	GRANTEES FAMILY NAMES	GIVEN NAMES ABCDEFGHIJ	GIVEN NAMES JKLMNO	GIVEN NAMES PQRSTUVWXYZ	GRANTORS	BOOK	PAGE	No. of Acres	BRIEF DESCRIPTION, LOCATION, ETC. (Not Warranted)
41277 Apr 2, 1987	Crawford	Danny D.			Margaret D. Greene	1291	787	1.0 acre	
41753 Apr 3, 1987	"			Wilma B.	John O. Crawford Jr.	1291	938		Power of attorney
41754 Apr 3, 1987	"			John O. Jr.	Wilma B. Crawford	1291	940		Power of attorney
41776 Apr 3, 1987	"			Junior P. et al	Johnny R. Allen et al	1291	947		Durable power of attorney
" "	"			Mildred V. et al	" " "	1291	947		
331 July 1, 1987	"			Sandra et al	Herbert A. Jones et al	1298	863	5.31 ac.	
1323 July 8, 1987	"	Ethel Sara			Crawford B. Cole	1299	251		Lot 136 Belmont Hts
2056 July 13, 1987	"	Curtis G. + Jacqueline M.			James S. Eater et al Greenville, SC	1299	574		Lot 53 Dover St.
2893 July 16, 1987	"	J. Michael Rose Marie			Restige Bullock et al	1299	928		Lot 1 Lanier Ridge
11149 Sept 1, 1987	"	J. A. J. et al Leon			John W. Baquell et al	1304	97		Lot 3 Danville Hts
24266 Nov 30, 1987	"	Barry A. + Michelle			Junior P. Crawford et al	1310	920		3000 sq ft Contract for deed 1/2 ac. Standing
52483 May 27, 1988	"			Paul Timothy	Dorlene V.S. Realty Corp	B26	458		Lot 8 Forest Lake Sub. Phase I
56274 June 17, 1988	"	W. B. Diane + James H.			Stephen S. Parrish et al	1328	664		First Chapel Community part 2 (1.51 ac) Lexington Rd.
56712 June 21, 1988	"	Carol et al			Boyd C. Lister et al	1328	871	2.11 acs =	Lot 13 Clearview Acres
56647 June 21, 1988	"	Joyce			P.R. et al Erica B. Pierce	B28	846		Part #19, 1987, Greenville Deed of Distribution, Lot 1.5 ac.

REVERSE or GRANTEE Index to Deeds — Greenville County, S. C.

REG. U. S. PAT. OFFICE *Chas McClellan* County Indexes Since 1888 An Identifying Trade Mark

Open at Proper Tab according to First Letter or Letters of Name and refer to Buff Sub-Index sheet for page reference.

COTT FAMILY NAME INDEX No. 75 © 1949 MADE BY THE COTT INDEX COMPANY, COLUMBUS, OHIO SOLD BY PHOTO COPY SUPPLY, MAULDIN, S. C.

FILE NUMBER DATE OF RECORD	GRANTEES FAMILY NAMES	GIVEN NAMES ABCDEFGHIJ	GIVEN NAMES JKLMNO	GIVEN NAMES PQRSTUVWXYZ	GRANTORS	BOOK	PAGE	No. of Acres	BRIEF DESCRIPTION, LOCATION, ETC. (Not Warranted)
30017 Dec 27, 1988	Crawford			W. Realty	Bank of S.C. Br. of S. Crawford The Citizens & Southern Natl	1348	59		Section 2p. Int parcel Standing Sprg Rd.
30021 Dec 27, 1988	"			"	Betty J. Morris aka Crawford Realty Co.	1348	62		Section 2p. Int parcel Standing Sprg Rd.
30022 Dec 27, 1988	"			W.P. Realty	Crawford Realty Co.	1348	66		Alley Int in Parcel 12 parcels 1-11 also parcel, Int in
348 Jan 4, 1989	"	W.A. Jr. Charles	Angela Mary etc		Sam W. Hammond	1349	94	0.40	ac. Prop of Sam Hammond
3434 Jan 24, 1989	"	Betty Morris			Estate of Ruby Patricia Morris	1351	13		Deed of Distribution, Lot 14 Sec C Mayfair Dr. Mayfair Estate
"	"	"	"		"	1351	13		
5066 Feb 2, 1989	"			Realty W.P.	aka Crawford Realty Co.	1351	977		Authority see Bk 1348 pg 65 Affidavit of General Partners
5063 Feb 3, 1989	"			"	Crawford Realty Co.	1351	957		parcels 1-11, also parcel, Int in Alley Int in parcel 12, Re Record for a/c See Bk. 1348 pg 66
"	"				"	1351	957		
5698 Feb 9, 1989	"	Carl J.	etc		Indiv + W.P. etc Dorothy L. Desrosiers	1352	361		Lot 83 Sec I Subd of Village James F.W. Poe Mfg Co.
"	"	Carl B.	etc		"	1352	361		
7372 Feb 26, 1989	"	Carl J.	etc		Joseph D. Westbrook	1353	426		Lot 7 Brookdale Ave, Fair Hts Subd. Butler 2p
"	"	Carl B.	etc		"	1353	426		
8457 Feb 27, 1989	"	Carl J.	etc		Donald h. Stegall	1354	85	3.21	ac. property of Lawrence E. Paid
"	"	Carl B.	etc		"	1354	85		
13173 Mar 28, 1989	"	Debrah	Larry W.		Craig A. Zehlebrand	1357	202		Deed from the pt lot 61 Del Norte Estate

REVERSE or GRANTEE Index to Deeds — Greenville County, S. C.

REG. U. S. PAT. OFFICE *ChamCott* County Indexes Since 1888 An Identifying Trade Mark

☞ Open at Proper Tab according to First Letter or Letters of Name and refer to Buff Sub-Index sheet for page reference.


COTT FAMILY NAME INDEX No. 75 © 1949
MADE BY THE COTT INDEX COMPANY, COLUMBUS, OHIO
SOLD BY PHOTO COPY SUPPLY, MAULDIN, S. C.

()

FILE NUMBER DATE OF RECORD	GRANTEES FAMILY NAMES	GIVEN NAMES ABCDEFGHIJ	GIVEN NAMES KLMNO	GIVEN NAMES PQRSTUVWXYZ	GRANTORS	BOOK	PAGE	No. of Acres	BRIEF DESCRIPTION, LOCATION, ETC. (Not Warranted)
17897 April 26, 1989	Crawford			W Nixon	Charles Dick Wallace ^{etal}	1360	23		Lot 59 Grove Sp.
21598 May 18, 1989	"	Carl J. ^{etal}			James E. Cox ^{etal}	1362	136		Lot 23 Duncan Mill Village See 5
"	"	Dale B. ^{etal}			"	1362	126		
25611 June 13, 1989	"	Dale B. ^{etal}			J. C. Dobby	1364	431		Lot 90 Duncan Mill Village See 6
"	"	Carl J. ^{etal}			"	1364	431		
25909 June 13, 1989	"	Dale B. ^{etal}			B + K Properties Inc.	1364	494		Lot 18 Remme Dr. Remme Tenn
"	"	Carl J. ^{etal}			"	1364	494		
26904 June 21, 1989	"	Charles L. Jr.			For Anne Johnston Williams Anne Johnston Williams Crawford	1365	237		Lot 34 Hudson Rd. Butler Sp.
28041 June 28, 1989	"	Carl J. ^{etal}			Dan Rivers Inc.	1365	922		Lot 99 Charles St. See B Woodside Mills
"	"	Dale B. ^{etal}			"	1365	922		
29543 July 7, 1989	"	Carl J. ^{etal}			Richard F. Dobbins ^{etal}	1366	790		Lot 16 + 17 Robert Dr. Shelwood Forest
"	"	Dale B. ^{etal}			"	1366	790		
29789 July 10, 1989	"	Carl J. ^{etal}			Carolina Trustee Inc.	1366	988		Lot 6 North Ave. Jackson Mill Village also Lot 197 Sec 1
"	"	Dale B. ^{etal}			"	1366	988		
32903 July 27, 1989	"		Judy M.		David L. Crawford	1368	426		Crawford Lot 1.25 Acs plat for David
3358 July 31, 1989	"	Carl J. ^{etal}			Cheryl W. Alberson	1368	795		Lot 447 Sec 2, Silt J. Alley Mills Grand Plant Sec 2
"	"	Dale B. ^{etal}			"	1368	795		

REVERSE or GRANTEE Index to Deeds — Greenville County, S. C.

REG. U. S. PAT. OFFICE *Charmotte* County Indexes Since 1888 An Identifying Trade Mark

 Open at Proper Tab according to First Letter or Letters of Name and refer to Buff Sub-Index sheet for page reference.

COTT FAMILY NAME INDEX No. 75 © 1949
MADE BY THE COTT INDEX COMPANY, COLUMBUS, OHIO
SOLD BY PHOTO COPY SUPPLY, MAULDIN, S. C.

FILE NUMBER DATE OF RECORD	GRANTEES FAMILY NAMES	GIVEN NAMES ABCDEFGHIJ	GIVEN NAMES JKLMNO	GIVEN NAMES PQRSTUVWXYZ	GRANTORS	BOOK	PAGE	No. of Acres	BRIEF DESCRIPTION, LOCATION, ETC. (Not Warranted)
33359 July 31, 1989	Crawford	Carl J. et al			Doris G. Allen	1368	796		Lot 4 property of Lawrence Reid
"	"	Dale B. et al			"	1368	796		
34550 Aug 4, 1989	"	Carl J. et al			Ernie M. Jant	1369	447		Lots 5+42 Staunton Place Sec I
"	"	Dale B. et al			"	1369	447		
34720 Aug 7, 1989	"	Carl J. et al			Dilepkumar K. Rapasi	1369	551		Lot 2 Murphy 24th Center sp
"	"	Dale B. et al			"	1369	551		
35490 Aug 10, 1989	"	Charles L. et al			(op) Service L. Brewer	1369	954		Lot 23 Cleveland sp
35581 Aug 10, 1989	"	Ann Deborah			By P.P. Estate of Charles A. Crawford	1369	970		sp. Deed of Distribution, Lot Chick sp
36670 Aug 17, 1989	"	Carl J. et al			Larry R. Williams	1370	623		Lot 4 Sec C woodsie nels Subd.
"	"	Dale B. et al			"	1370	623		
36683 Aug 17, 1989	"	Carl J. et al			Wm. M. Chandler	1370	624		Lot 10 Oak Grove
"	"	Dale B. et al			"	1370	624		
37322 Aug 23, 1989	"	Carl J. et al			Credit of American	1370	931		Lot 9 Oak Grove
"	"	Dale B. et al			"	1370	931		
37965 Aug 24, 1989	"	Carl J. et al			Etch J. Vaughn	1371	250		1/2 ac. Butler sp. Low Parcel, Ridge Rd.
"	"	Dale B. et al			"	1371	250		

REVERSE or GRANTEE Index to Deeds — Greenville County, S. C.

REG. U. S. PAT. OFFICE *Chas. McCall* County Indexes Since 1888 An Identifying Trade Mark

Open at Proper Tab according to First Letter or Letters of Name and refer to Buff Sub-Index sheet for page reference.

COTT FAMILY NAME INDEX No. 75 © 1949
MADE BY THE COTT INDEX COMPANY, COLUMBUS, OHIO
SOLD BY PHOTO COPY SUPPLY, MAULDIN, S. C.

()

FILE NUMBER DATE OF RECORD	GRANTEES FAMILY NAMES	GIVEN NAMES ABCDEFGHIJ	GIVEN NAMES JKLMNO	GIVEN NAMES PQRSTUVWXYZ	GRANTORS	BOOK	PAGE	No. of Acres	BRIEF DESCRIPTION, LOCATION, ETC. (Not Warranted)
39821 Aug 24, 1987	Crawford				Peggy P.	1371	208		Lot 127 South Forest
41410 Aug 15, 1987	"	Carl J. et al			Carolina Trust Co.	1371	567		Lot 9 Sec 3 Subd of Village Homes, F.W. Poe Mfg Co.
41433 Sept 14, 1987	"	Dale B. et al			Steppe Dale Inc.	1373	228		Lots 44 + 45 Carley Bridge Rd.
41442 Sept 14, 1987	"	Carl J. et al			Donald L. Stegale	1373	232		Lots 1-9 prop of J.M. Foster
42852 Sept 22, 1987	"	Dale B. et al	Linda P.		Denise Lamy Ward Jr.	1373	972		also mobile home Tract 9 = 6.9 ac. Meadow Lane
44514 Oct 3, 1989	"	Carl J. et al			Dan River Inc.	1374	924		Lot 91 + 92 Charles Street Woodside Mfg Sec 3
44513 Oct 3, 1989	"	Carl J. et al			Dan River Inc.	1374	921		Lot 87 + 88 Sec 3 W. Main
46191 Oct 13, 1989	"	Dale B. et al			John U. Jr. et al	1376	15		Lot 6 Richbony et + Lot 3
46929 Oct 18, 1989	"		John O. + Wilma B.		John U. Jr. Estate of B. R. R. Sonora Pond Crawford	1376	505		woodlawn memorial Park Deed of Distribution Lot 233 Sec 1
50399 Nov 7, 1989	"	Earl J. et al			United Mortgage Resource Inc.	1378	730		Lot 119 South Ave. J.W. Poe Mfg Co. Sec 1
" "	"	Dale B. et al			" " "	1378	730		

REVERSE or GRANTEE Index to Deeds — Greenville County, S. C.

REG. U. S. PAT. OFFICE *Chas McCorkle* County Indexes Since 1888 An Identifying Trade Mark

 Open at Proper Tab according to First Letter or Letters of Name and refer to Buff Sub-Index sheet for page reference.

COTT FAMILY NAME INDEX No. 75 © 1949
MADE BY THE COTT INDEX COMPANY, COLUMBUS, OHIO
SOLD BY PHOTO COPY SUPPLY, MAULDIN, S. C.

FILE NUMBER DATE OF RECORD	GRANTEES FAMILY NAMES	GIVEN NAMES ABCDEFGH	GIVEN NAMES IJKLMNO	GIVEN NAMES PQRSTUVWXYZ	GRANTORS	BOOK	PAGE	No. of Acres	BRIEF DESCRIPTION, LOCATION, ETC. (Not Warranted)
52004 Nov 16, 1989	Crawford			^{etal} Doris H.	^{etal} Dorville R. Bowling	1379	798		Lot 4 Casey Court
52352 Nov 20, 1989	"	Carl J. ^{etal}			Dail J. Campbell	1380	6		Lot 1 Dixie Circle Murphy
"	"	Dale B. ^{etal}			"	1380	6		Hq's
52768 Nov 22, 1989	"			Walter B.	John J. McCorkle	1380	344		See Bk. 1260 pp 635 Assignment of Bond for title
53567 Nov 29, 1989	"			m. Willodean	William E. Crawford	1380	822		chut See 3 Mt. Vernon Circle
1145 Jan 5, 1989	"	C. A.			Judge Frank P. McGowan	1384	939		of Deed see Bk 1345 p 359 (lot check pgs 20) Order # 88-C.P.-23-4703 Cancellation