

INDIRECT or GRANTEE Index to Deeds — Greenville County, S. C.

REG. U. S. PAT. OFFICE *Chas McCott* County Indexes Since 1888 An Identifying Trade Mark

☞ Open at Proper Tab according to First Letter or Letters of Name and refer to Buff Sub-Index sheet for page reference.

COTT FAMILY NAME INDEX No. 75 © 1949
MADE BY THE COTT INDEX COMPANY, COLUMBUS, OHIO
SOLD BY WALKER, EVANS & COGSWELL CO., CHARLESTON, S.C.

(A)

FILE NUMBER DATE OF RECORD	GRANTEES FAMILY NAMES	GIVEN NAMES ABCDEFGHIJ	GIVEN NAMES JKLMNO	GIVEN NAMES PQRSTUVWXYZ	GRANTORS	BOOK	PAGE	No. of Acres	BRIEF DESCRIPTION, LOCATION, ETC. (Not Warranted)
18459 Feb. 6, 1975	Collins	George R			Equity Associates ^{2 pto.}	1014	282		"College Home" Lot 67 Columbia Circle
18871 Feb. 12, 1975	"	Clifford + Bobby Joe	Morris James		Bobby Joe James	1014	580		Lot 3 Williams St.
21809 Mar. 21, 1975	"	Bobby Joe			Samuel B. Rouse, II	1015	859		Lot 2 Ridge Rd Butler
21886 Mar. 24, 1975	"			Ray W. ^{etal.} L. ^{etal.} Vannie	William L. Campbell ^{etal.}	1015	895	}	pt. Lot 11 Jones Circle
"	"				" "	1015	895		
22541 Apr. 1, 1975	"	Arthur B. + Nancy C.			Larry R. Swartz ^{etal.}	1016	205		"Dale" Lot 32 Roe Ct., "Cedar
24111 Apr. 1, 1975	"			Aggie ^{etal.}	Oliver H. Mearns ^{etal.}	1011	245	2.51	Lot 27 "Dale"
25220 Apr. 1, 1975	"		Frank L. + Dorothy H.		Estelle B. Mearns, Jr.	1011	241		Lot 27 "Dale" II "Dale"
26188 May 12, 1975	"	Fred J. Jr.			Arthur R. Wallace	1018	95		Blnd.) Lot U.S. Hwy 29 (Wade Hampton pastor. covenants see deed bk 501 pg. 107 Apply to remove said covenants for price =
27193 May 21, 1975	"	Bobby + Spark E.				1018	613		Lot 3 "Dale"
35423 Apr. 24, 1975	"			Rebecca J.	W. Keith Collins	1223	222		Lot 11 "Parkside Ave"
35421 Apr. 24, 1975	"			Rebecca J.	W. Keith Collins	1223	234		Branch waters of Reedy River Lot 5 E. Third Rd
1446 July 17, 1975	"	Frank D. + Nancy W.			Otha D. McCallister	1021	435		Lot 12 "Dale"
17661 July 21, 1975	"			James H.	James H. Mearns, Jr.	1021	262		Chick ^{pp. 10} Lot 27 Carly Ave. Green
6573 Sept 10, 1975	"		Nancy R		William T. Nation, Jr. ^{etal.} formerly Collins Motor Co., Inc.	1023	909		
6739 Sept. 11, 1975	"	Co Exec. + Bobby Joe	Co. Trs. , ^{etal.}		Collins Enterprises, Inc.	1024	88	5	Parcela

INDIRECT or GRANTEE Index to Deeds — Greenville County, S. C.

8
(4)

REG. U. S. PAT. OFFICE *Chas. McCott* County Indexes Since 1888 An Identifying Trade Mark

Open at Proper Tab according to First Letter or Letters of Name and refer to Buff Sub-Index sheet for page reference.

COTT FAMILY NAME INDEX No. 75 © 1949
MADE BY THE COTT INDEX COMPANY, COLUMBUS, OHIO
SOLD BY WALKER, EVANS & COGSWELL CO., CHARLESTON, S.C.

FILE NUMBER	DATE OF RECORD	GRANTEES FAMILY NAMES	GIVEN NAMES ABCDEFGHIJ	GIVEN NAMES JKLMNO	GIVEN NAMES PQRSTUVWXYZ	GRANTORS	BOOK	PAGE	No. of Acres	BRIEF DESCRIPTION, LOCATION, ETC. (Not Warranted)
33836	June 25, 1976	Collins	Charles E.	+ et al.	William J.	B.W. Wyrodick et al.	1038	692	}	Agreement
"	"	"	"	"	Sara P.	"	1038	692		
115	July 1, 1976	"	Nancy J.			Wayne D. Collins	1038	998		"Poinsettia" Sec 47 Siddle cont. lot 101 Hillside Dr.
0936	July 8, 1976	"	Nobert A.	Ruth Ell		William E. Brannan et al.	1039	300	26.18	acc. prop. Ernest B. Kellogg
0758	July 8, 1976	"	Nobert A.	Ruth Ell		Ernest B. Kellogg et al.	1039	301		lot - 2.75 acc. Belue Rd.
3095	Aug 2, 1976	"	Joseph A.	Sarah F.		Joseph A. & Sarah F. Brannan et al.	1040	341		"Poinsettia" Sec. E Siddle lot 25 Hillside Dr.
4824	Aug 19, 1976	"	B. J.			Marion W. Joe, Jr. et al.	1041	462		Hyman Add. Butler Tp. lot 141 Ridgeway Dr. E.
08090	Sept 22, 1976	"	Charles	et al.		Jerry D. Hatley	1043	316	}	lot 62 Hampshire Dr. "Homesite" acc.
"	"	"	Betty	et al.		"	1043	316		
8072	Sept 22, 1976	"	Michael	(mom)		Frank P. Hammond	1043	319		11 Crestline Rd. Blk. A Hillside Bond for title - lot 12 + pt. lot
11471	Oct 26, 1976	"	David J.			Devy Development Corp	1045	169		Lease Agreement R/W to streams
15294	Dec 6, 1976	"	Anne Kemble			Franklin Kemble, Jr.	1047	352		2 lots Paris Mt. Tp. also
23090	Mar 2, 1977	"	Gerald P.			Linda Gail J. Harmon	1051	963		Lot 3 Poplar St. Siddle Dr.
28149	Apr 20, 1977	"	Donna Belle A.			C. C. Collins (s/a Birdie Pirkle)	1054	972		"Sawwood Hills" Paris Mt. Tp. cont. lot 22 East Perry Rd.
31795	May 23, 1977	"	Earlene M.		William J.	Bertie Pirkle	1057	49	12	Acres Berry Road

INDIRECT or GRANTEE Index to Deeds — Greenville County, S. C.

(4)

REG. U. S. PAT. OFFICE *Chas. M. Cotts* County Indexes Since 1888 An Identifying Trade Mark


Open at Proper Tab according to First Letter or Letters of Name and refer to Buff Sub-Index sheet for page reference.

COTT FAMILY NAME INDEX No. 75 © 1949
MADE BY THE COTT INDEX COMPANY, COLUMBUS, OHIO
SOLD BY WALKER, EVANS & COGSWELL CO., CHARLESTON, S.C.

FILE NUMBER DATE OF RECORD	GRANTEES FAMILY NAMES	GIVEN NAMES ABCDEFGHIJ	GIVEN NAMES JKLMNO	GIVEN NAMES PQRSTUVWXYZ	GRANTORS	BOOK	PAGE	No. of Acres	BRIEF DESCRIPTION, LOCATION, ETC. (Not Warranted)
36344 June 30, 1977	Collins	Associates	Done.		Fairview, Done.	1059	582		Lots 9 & 10 on Mains St. & Buncombe Rd. Also lot on Buncombe Rd. at Mains St. In Past "Edwards Forest" See III Lot 32 Wood Creek Dr.
"	"	"	"		" "	1059	582		
2954 July 28, 1977	"	Daniel A. Melissa	M.		David P. Hlower, et al	1061	337		Lot 38 Pine Brook Forest
9827 Sept 27, 1977	"	Claude J. et al			M. L. Sanford, Jr	1065	682		
"	"	Dorothy M. et al			" "	1065	682		
10700 Oct. 4, 1977	"		Nancy J. B.	William D.	Hamlett Bldg. Done.	1066	172		Lot 16 "The Meadows" Sec. II
11181 Oct. 10, 1977	"	G. Terry et al			and + E. Lee. James B. M ^{rs} Gall, et al	1066	445		
"	"	Donna B			" "	1066	445		Lot 38 Simpson St. "Chestnut Hills" 1000 Ft.
11384 Oct. 11, 1977	"	Fred J., Jr.			Quinton, Hall	1066	553		
11496 Oct. 12, 1977	"	Frances E. M. B.			and + L. Sara Burris Cleveland	1066	614		Pidge Rd. 1.5 Acs. S. G. Hwy. 8 + Old 2 Acs.
13300 Oct. 28, 1977	"	Charles H. + Hazel	H. + L.		Wilson Farms, Done.	1067	523	4.02	Acq. S. G. Hwy. 714
15437 Nov. 17, 1977	"	Barbara J. Leon	B. +		Kenneth P. Ryzcraft, et al	1068	598		"Wellington Drive" Sec. III Lot 103 Madenworth Dr.
16243 Nov. 25, 1977	"		et al		Sue G. King	1069	65		Lot = 2.45 A. Sullivan Rd.
"	"		et al		" "	1069	65		
18369 Dec. 16, 1977	"	Brenda	W. Franklin		Joseph J. Walker	1070	296		Lot 122 Orchard Acs. Sec. II "Sleep Hills" Sec. I Int. Lot 31, Edwards Rd.
19299 Dec. 28, 1977	"		John C, et al		+ E. Lee. of W. Walter Simister Jr. Bankers In. of S.C. et al, Jr.	1070	822		

INDIRECT or GRANTEE Index to Deeds — Greenville County, S. C.

REG. U. S. PAT. OFFICE *Chas McCott* County Indexes Since 1888 An Identifying Trade Mark


 Open at Proper Tab according to First Letter or Letters of Name and refer to Buff Sub-Index sheet for page reference.

COTT FAMILY NAME INDEX No. 75 © 1949
 MADE BY THE COTT INDEX COMPANY, COLUMBUS, OHIO
 SOLD BY WALKER, EVANS & COGSWELL CO., CHARLESTON, S.C.

(C)

FILE NUMBER	DATE OF RECORD	GRANTEES FAMILY NAMES	GIVEN NAMES ABCDEFGHIJ	GIVEN NAMES JKLMNO	GIVEN NAMES PQRSTUVWXYZ	GRANTORS	BOOK	PAGE	No. of Acres	BRIEF DESCRIPTION, LOCATION, ETC. (Not Warranted)
21246	Jan. 17, 1978	Collins			<i>et al</i> Ray E. Sr.	William J. Walker	1072	31	}	Lot 21-20-6-9 Trade St. Also lot Trade St. Also int. strip Also lot 220-6-7 Green Gable Springs Tr.
"	"	"			<i>et al</i> Ray E. Jr.	" "	1072	31		
22594	Jan. 31, 1978	"	Don H.			Deminger Rd. Land Co.	1072	856		"Deminger Place" Sec. III Lot 81 Hedgwood Terrace Pt. Sec. B
23214	Feb. 6, 1978	"			S. B.	Hugh B. Curston	1073	285		Lot Oak Hill Dr. "Oak Hill" "Oak Lawn" Sec. II "F. W. Poe Mfg. Co." Lot 32+33+ pt. lot 1 Florence Ave. "Westview Hgts" Hillside Tr.
25064	Feb. 24, 1978	"			Zeddie	James S. Garner	1074	205		Lot 131 Wilburn Ave.
25445	Mar. 1, 1978	"	Azalee C.			Luey C. Christian	1074	484		Blk. 2 Lot 17 S. Slaters Lane Lynn Add "Hillside Tr." Lot 136 Ridgeway Dr. "East"
25572	Mar. 1, 1978	"			<i>Barry</i> <i>William</i>	Benjamin C. Ford	1074	556		
27613	Mar. 21, 1978	"	B. J.			Louise C. Goodwin	1075	683		Lot 659 "Westwood" Sec. VI Dimpleville
28031	Mar. 24, 1978	"	<i>et al</i> Arthur S. Jr.			Bldgs. + Developers, Inc.	1075	882	}	
"	"	"	<i>et al</i> Deborah H.			" " "	1075	882		
28386	Mar. 28, 1978	"	Fred J. Jr.			Francis Realty, Inc.	1076	65		Hwy. 29) Lot Wade Hampton Blvd. (U.S.)
32102	Apr. 29, 1978	"	Hazel Hyde			Charles H. Collins	1078	96		Int. 4.02 Acs. S.C. Hwy 414
1847	July 18, 1978	"		Norbert L.		William E. Branyon, <i>et al</i>	1083	359	4.56	Acres Add."
2336	July 24, 1978	"	B. J.			Samuel B. Rouse	1083	675		Lot 142 Ridgeway Dr. "East Lynne"
4004	Aug. 7, 1978	"			Sarah H.	Bobby Joe Collins	1084	860		Int. Lot 2 E. Parkins Mill Rd.
4003	Aug. 7, 1978	"		Jacqueline J.		Jack E. Collins	1084	859		Int. Lot E. Parkins Mill Rd.

INDIRECT or GRANTEE Index to Deeds — Greenville County, S. C.

4

(C) REG. U. S. PAT. OFFICE *Chas. McCorkle* County Indexes Since 1888 An Identifying Trade Mark

Open at Proper Tab according to First Letter or Letters of Name and refer to Buff Sub-Index sheet for page reference.

COTT FAMILY NAME INDEX No. 75 © 1949
MADE BY THE COTT INDEX COMPANY, COLUMBUS, OHIO
SOLD BY WALKER, EVANS & COGSWELL CO., CHARLESTON, S.C.

FILE NUMBER DATE OF RECORD	GRANTEES FAMILY NAMES	GIVEN NAMES ABCDEFGHIJ	GIVEN NAMES JKLMNO	GIVEN NAMES PQRSTUVWXYZ	GRANTORS	BOOK	PAGE	No. of Acres	BRIEF DESCRIPTION, LOCATION, ETC. (Not Warranted)
4579 Aug. 11, 1978 5512	Collins		Louise P.		Joseph P. Wray, et al Kuren H. Swett Kuren H. Swett	1085	100		Roadway, Larrick Dr. Pt. lot E. + pt. unnamed
Aug. 21, 1978 9838	"	George	Keel		Kuren H. Swett a d.d. Pts.	1085	730		#1 Lot 2 Hudson St. Prop. Reserve
Sept. 27, 1978 9985	"	Frances	N.		McPherson Park Associates,	1088	709		Unit K-11 McPherson Park Horiz. Ptd.
Sept. 28, 1978 10993	"		Jacqueline J.		Jack E. Collins	1088	815		Lot 3: 5.0 Acres E. Parkins Mill Map I
Oct. 6, 1978 13310	"		Michael James + Nancy G.		John D. Keep, et al	1089	396		Lot 110 Sun Meadow Rd. "Sugar Creek Sec. D
Oct. 30, 1978 14655	"		Diane D. + Joel W., Jr.		Oscar W. Bannister, Jr.	1090	745		Lot 472 Pimlico Dr. "Hower Ests."
Nov. 9, 1978 19273	"	Frances	+ Robert E.		Leroy Cannon, et al	1091	569	8	Acres Old Kelley Rd.
Dec. 28, 1978 21963	"	Ann K.	+ James E.		Andrew Snow, et al	1094	434		Lot 119 Holly Circle "Pine Brooks"
Jan. 26, 1979 22246	"	Frances	H.		David B. Mann	1096	26		Lots 2, 3 + 4 Bates Tp.
Jan. 30, 1979 22335	"	Frances	+ Robert E.		George Banks, et al	1096	221	5	Acres Old Kelley Rd.
Jan. 30, 1979 24165	"	Frances	+ Robert E.		Leroy Cannon Realty, Inc.	1096	251	5.00	Acres Old Kelley Rd.
Feb. 21, 1979 24767	"	Elaine J.	+ William G.		Manning G. Schroder, et al of East of Anna Holshouser Cummings	1097	218		Lot 32 "Valleybrook" Sec. I
Feb. 28, 1979 26782	"			Ray E., Jr.	Banks of Green, E. Sec. + Jr.	1097	542		Lot W. Arlington Ave. Green
Mar. 19, 1979 28875	"	B. J.	+ J. E.		Elizabeth G. Rouse	1098	732		abt. Lot Pt. R. G. Collins Est.
Apr. 5, 1979 30719	"	Clifford S.	+ Janice M.		Donovan S. Dempsey, et al	1099	963	3.0	Acres Adensprings Lane Sec. I
Apr. 23, 1979	"	David	+ Naomi		Leake + Parrott, Inc.	1101	28		Lot 33, Bluestone Court "Woodhedge"

INDIRECT or GRANTEE Index to Deeds — Greenville County, S. C.

KEYS PRINTING CO., GREENVILLE, S. C.

Open at Proper Tab according to First Letter or Letters of Name and refer to Buff Sub-Index sheet for page reference.

(0)

FILE NUMBER	DATE OF RECORD	GRANTEES FAMILY NAMES	GIVEN NAMES ABCDEFGH	GIVEN NAMES IJKLMNO	GIVEN NAMES PQRSTUVWXYZ	GRANTORS	BOOK	PAGE	No. of Acres	BRIEF DESCRIPTION, LOCATION, ETC. (Not Warranted)
35634	June 1, 1979	Collins			etal Thomas H.	James E. Cook, etal	1103	901		Lot 1 "Westwood" Sec. I
"	"	"			etal Dandra K.	" "	1103	901		
37624	June 19, 1979	"	Donald H.			David Vincent Luke ^{etal}	1105	91		Prop. Regime Unit 25-B Briarclark Cond. Hoig Rd.)
4426	Aug. 9, 1979	"	Hwendolyn G.			Lela N. Pichey	1108	693		
5348	Aug. 14, 1979	"	Dean R.	+	Dandra H	Milford S. Burton, etal	1109	345		Lot 8 Iron Rd. (Holden Grove Hill Rd. "Del Norte Eats." Lot 163 Great Glen Rd. + Dutchland
5763	Aug. 17, 1979	"	Linda Dianne			Banks + Cannon, Inc.	1109	563		
5927	Aug. 20, 1979	"	Louise			J. Lee Collins	1109	699		Lot 119 Gilmer Rd. "Lake Lanier" Eats." Sec. II
6346	Aug. 22, 1979	"	B. Margaret	+	Floyd Walter	Threatt Enterprises, Inc.	1109	928		
8369	Sept. 11, 1979	"	MUSIC Co. Inc.			Jack R. Moore	1111	110		Lease of Real Prop. 6 Acres, S.C. Hwy. 418
9964	Sept. 24, 1979	"	Clyde J.			Partz Finishing Co. Inc.	1112	85		
10250	Sept. 25, 1979	"	Edwin P.			Thomas B. Nuguenin	1112	195		Strip "Guail Hill Est." Hill Dr.
10251	Sept. 25, 1979	"	Edwin P.			Sallie C. Nuguenin	1112	196		
11271	Oct. 3, 1979	"	Linda Dianne			Banks + Cannon, Inc.	1112	919		2 Acs. Cannon Rd. Greenville County
13091	Oct. 18, 1979	"	Creek			Co. - a few Pts. Dedication Bond Barbra Hollow Development	1	333		
14587	Oct. 30, 1979	"	Bobby Joe & Jack E.			R. C. Collins Jr.	1114	614		Dedication of Roads & Streets to alleys, easements, per. prop. etc. Int. 3 tracts. also int. in party walls alleys, easements, per. prop. etc. Int. 2 tracts. also int. in party walls
14586	Oct. 30, 1979	"	Bobby Joe & Jack E.			Elizabeth C. Rouse	1114	617		

INDIRECT or GRANTEE Index to Deeds — Greenville County, S. C.

(D)

KEYS PRINTING CO., GREENVILLE, S. C.

Open at Proper Tab according to First Letter or Letters of Name and refer to Buff Sub-Index sheet for page reference.

FILE NUMBER DATE OF RECORD	GRANTEES FAMILY NAMES	GIVEN NAMES ABCDEFGHIJ	GIVEN NAMES JKLMNOPQ	GIVEN NAMES RSTUVWXYZ	GRANTORS	BOOK	PAGE	No. of Acres	BRIEF DESCRIPTION, LOCATION, ETC. (Not Warranted)
15348 Nov. 5, 1979	Collins	Bobby Joe	Jack E.		Brown Finance Co. Inc.	1114	967		Lot Welborn St.
15582 Nov. 7, 1979	"			Rose M.	Edward Price	1115	119		Lot 8 Glendale St. "Glendale Hgts."
16161 Nov. 13, 1979	"	Harold			James W. Childers III et al James W. Childers, Cunningham, Ham the trustee & atty of 6 of 9	1115	493		Sec. V Bldg 3 Lot 171 Garden Trl. "Chanticleer"
16631 Nov. 15, 1979	"			Roy E. Jr.	Bank of Greenville	1115	717		For any see deed bk 1097 pg 542 Lot West Arlington Ave. Greenville
18633 Dec. 5, 1979	"			Kevin W.	Billie W. Jones	1116	881		Lot 96 + Pt. lot 95 "Langley Hgts."
19532 Dec. 14, 1979	"			L. Joann Jr	Harold Collins	1117	352		"Chanticleer", Sec V Int. lot 171 Garden Trail
20684 Dec. 28, 1979	"			S. Darden, Ruth W.	Vista Co. Inc. Co. Inc of Int. of R. E. Collins & Co. Admin. of R. E. Collins	1118	72		Lot 67 "Brookfield West" Sec. I
20884 Jan. 2, 1980	"	Bobby Joe	Jack E.		D. G. Nath. Banks, et al	1118	250		Int. 2 Tracts
29202 Apr. 2, 1980	"	Creek, Inc.			Robert S. Small, Jr. et al	1123	243		Int. 16 Lots "Collins Creek"
31597 Apr. 28, 1980	"			Nolbert L. et al	E. P. Cornell et al	1124	750		Easement for use of Private Res. Park "Gentle Sp."
31768 Apr. 29, 1980	"			Franklin Mack et al Alicia & Raymond	Nell Greenway Collins	1124	810		Int. lots 110 & 111 Crosby Cir. Paramount
31709 Apr. 29, 1980	"	David M.		R. C. Jr.	Ray Thomas Cooley et al	1124	767	1	acre Dunklin Sp. Also Int in Rd. also 5.54 acres
32855 May 12, 1980	"			R.C., Jr.	Archie W. Guinness Jr.	1125	612	12.64	acres US Hwy 254 US Hwy 76
33340 May 15, 1980	"			Mary E. Jr.	Clynton J. Collins	1125	870		Int. lot 124 Wellwood Dr. Estate, Sec II
33511 May 19, 1980	"			L. Darden & Ruth W. Co. Inc.	James E. Watson et al S.C. Corp.	1126	36		Lot 195 Wolsey Rd. Dix Norte Center Phase I
34119 May 26, 1980	"			P. E. Electric	Liberty Life Ins. Co.	1126	345		Lot 4 Commerce Dr. Commerce

INDIRECT or GRANTEE Index to Deeds — Greenville County, S. C.

KEYS PRINTING CO., GREENVILLE, S. C.

☞ Open at Proper Tab according to First Letter or Letters of Name and refer to Buff Sub-Index sheet for page reference.

4
(E)

FILE NUMBER DATE OF RECORD	GRANTEES FAMILY NAMES	GIVEN NAMES ABCDEFGH	GIVEN NAMES IJKLMNO	GIVEN NAMES PQRSTUWXYZ	GRANTORS	BOOK	PAGE	No. of Acres	BRIEF DESCRIPTION, LOCATION, ETC. (Not Warranted)
2006 July 23, 1980	Collins	Fred J. Jr.			Super Industries, Inc.	1129	693		pt. Lot Hwy 29 "Vista Hills" 5'ville
3536 Aug. 6, 1980	"	Brenda M.			Kevin Wes Collins	1130	542		Lot 96 + pt. lot 95 Langley Hgts
4116 Aug. 12, 1980	"	"		etal Philip Jr.	Rowland L. Coggeshall	1130	984		Lot 211 "South Forest Estates"
"	"	"		etal Sandra J.	" " "	1130	984		
4517 Aug. 14, 1980	"	"		etal Thomas H.	Gary M. Coleman	1131	209		
"	"	"		etal Sandra K	" " " "	1131	209		Lot 288 Capewood Rd. "Westwood" Sec. III Austin Tp. 5'ville
5068 Aug. 20, 1980	"	"			Robert D. The Vista Co, Inc.	1131	563		Lot 73 Brookfield West Sec. 1
5364 Aug. 22, 1980	"	Grace C.			Bryan Frazier et al	1131	723		Pt. lot 5 East Overbrook
9685 Sept. 26, 1980	"	Charles A.			Westminster Co. Inc.	1134	312		Lot 79 Westminster Village Sec II
"	"	Betty A.			" " "	1134	312		
10586 Oct. 3, 1980	"	"		etal Thomas H.	S/A Evelyn D. Edelman	1134	822		Lot 24 Westwood Dr. "Westwood" Sec. 1 Austin Tp.
"	"	"		etal Sandra K.	" " " "	1134	822		
14760 Nov. 12, 1980	"	"	Jack E.		R. C. Collins Jr.	1137	182		alley pt. lot Cr. Augusta St. + Cline
14759 Nov. 12, 1980	"	Bobby J.			Elizabeth C. Rouse	1137	183		pt. lot Cr. Augusta St + Cline alley
16557 Dec. 2, 1980	"	Catherine C.		Russell C. Jr.	Fred W. Allen	1138	185		Lot 17 Heritage Lakes Sub Bond for Title to Real Estate
21911 Feb. 2, 1981	"	"		Ruby B.	Clarence Collins	1141	861		pt. Lot 59 Louise Ave.

INDIRECT or GRANTEE Index to Deeds — Greenville County, S. C.

(4
E)

KEYS PRINTING CO., GREENVILLE, S. C.

Open at Proper Tab according to First Letter or Letters of Name and refer to Buff Sub-Index sheet for page reference.

FILE NUMBER DATE OF RECORD	GRANTEES FAMILY NAMES	GIVEN NAMES ABCDEFGH	GIVEN NAMES IJKLMNO	GIVEN NAMES PQRSTUWXYZ	GRANTORS	BOOK	PAGE	No. of Acres	BRIEF DESCRIPTION, LOCATION, ETC. (Not Warranted)
24751 Mar 4, 1981	Collins	Freddie L. & Judy A.			Buildings & Lands Ltd. Pts.	1143	661		Hills Lot 78 Alice Jane Dr., Western
25074 Mar 9, 1981	"	Louise P.			Cecil F. Plumley, et al	1143	878	9	acres = Lot 2
26036 Mar 18, 1981	"	Boyce M.			Annie Mae Collins	1144	562		Power of attorney
29833 Apr 24, 1981	"	etal J. I.			Charles H. Collins DBA Dixie Bowl-O-Matic	1146	913		Lat State Park Rd.
31695 May 13, 1981	"	Coin, Inc			AMF Bowl - opp, Inc.	1147	986		Lease
"	"	etal			" " " "	1147	986		
"	"	Fred J. Jr. Indiv			DBA: The office lounge Office Beverage, Inc.	1148	27		
31686 May 13, 1981	"			Music Co., Inc.	James E. Adam	1148	302		Coin Machine Agreement Plate 2p.
32035 May 18, 1981	"	David, Jr.			Gerald W. Collins (DBA House of Pizza)	1148	347		Bond for title - 6.25 acres
32234 May 19, 1981	"	Janet B.			Arthur Vayiatz, Indiv. (DBA Main Street Grocery)	1148	437		Mt. lot 12 "Marietta Heights"
32396 May 20, 1981	"	Music Co. Inc. et al			Ronnie Bishop Indiv. et al (DBA C.C. Seathelstone)	1148	439		Coin Machine Agree.
32396 May 20, 1981	"	" " " "			Jed Marinos Indiv. et al (DBA Kut Hut Styling & Barbering)	1148	441		Coin Machine Agree.
32396 May 20, 1981	"	" " " "			Jed N. Thornton Indiv. et al (DBA Bubba's Little Diner Bar)	1148	443		Coin Machine Agree.
32396 May 20, 1981	"	" " " "			Edwin C. Martin, Jr. Indiv. (DBA Dairy Social)	1148	445		Coin Machine Agree.
32396 May 20, 1981	"	" " " "			Erlyn Barrett Indiv. et al (DBA Barclay's Burgers & Sandwiches)	1148	447		Coin Machine Agree.
32396 May 20, 1981	"	" " " "			John B. Stock Indiv. et al	1148	449		Coin Machine Agree

INDIRECT or GRANTEE Index to Deeds — Greenville County, S. C.

KEYS PRINTING CO., GREENVILLE, S. C.


 Open at Proper Tab according to First Letter or Letters of Name and refer to Buff Sub-Index sheet for page reference.

(F)

FILE NUMBER DATE OF RECORD	GRANTEES FAMILY NAMES	GIVEN NAMES ABCDEFGH	GIVEN NAMES IJKLMNO	GIVEN NAMES PQRSTUVWXYZ	GRANTORS	BOOK	PAGE	No. of Acres	BRIEF DESCRIPTION, LOCATION, ETC. (Not Warranted)
32396 May 20, 1981	Collins	Music Co.	Inc.	etal	(DBA Steve's Snacks Bar) William F. Hill Jr. Indiv. etal	1148	451		Coin Machine Agree
32396 May 20, 1981	"	"	"	"	(DBA Ye Old Sandwich Shoppe) Joe Langley Indiv. etal	1148	453		Coin Machine Agree
32396 May 20, 1981	"	"	"	"	(DBA I-95 Food Mart) Ken Cosgrove Indiv. etal	1148	455		Coin Machine Agree
32396 May 20, 1981	"	"	"	"	(DBA Ken's Soc Station) Ken Cosgrove Indiv. etal	1148	457		Coin Machine Agree
32396 May 20, 1981	"	"	"	"	(DBA Ken's Soc Station) Ken Cosgrove Indiv. etal	1148	459		Coin Machine Agree
32396 May 20, 1981	"	"	"	"	(DBA Gail's Cafe & Truck Stop) Gail J. J. Indiv. etal	1148	461		Coin Machine Agree
32396 May 20, 1981	"	"	"	"	(DBA Laundrette Enterprises) Deek Richards Indiv. etal	1148	463		Coin Machine Agree
32396 May 20, 1981	"	"	"	"	(DBA Unicorn Rest.) David Pavitt Indiv. etal	1148	465		Coin Machine Agree
32569 May 22, 1981	"	"	"	"	(DBA Ye Old Ice Cream Parlor) J. B. Anderson Indiv. etal	1148	702		Coin Machine Agree
32860 May 27, 1981	"	"	"	"	(DBA Ponderosa Rest) Wade H. Howard Indiv. etal	1148	872		Coin Machine Agree
32860 May 27, 1981	"	"	"	"	(DBA Selma's Food Store) John Cassy Indiv. etal	1148	874		Coin Machine Agree
34152 June 9, 1981	"	"	"	"	(DBA Thompson's Grocery) Lorrie Bishop Indiv. etal	1149	630		Coin Machine Agree
34152 June 9, 1981	"	"	"	"	(DBA Little Vegas) Jil Freeman Indiv. etal	1149	632		Coin Machine Agree
34152 June 9, 1981	"	"	"	"	(DBA The Ice & Lounge) Henry Walton Jones Indiv. etal	1149	634		Coin Machine Agree
34152 June 9, 1981	"	"	"	"	(DBA House of Pizza) Gas. Hussein Indiv. etal	1149	636		Coin Machine Agree
34152 June 9, 1981	"	"	"	"	(DBA Peter's of Mauldin) Religases, Kabaras Indiv. etal	1149	638		Coin Machine Agree

#22787 Deed Bk 1435 Pg 25
 #22786 Deed Bk 1435 Pg 25
 #22785 Deed Bk 1435 Pg 25
 5-10-91
 5-10-91
 5-10-91

INDIRECT or GRANTEE Index to Deeds — Greenville County, S. C.

(F)

KEYS PRINTING CO., GREENVILLE, S. C.

Open at Proper Tab according to First Letter or Letters of Name and refer to Buff Sub-Index sheet for page reference.

FILE NUMBER DATE OF RECORD	GRANTEES FAMILY NAMES	GIVEN NAMES ABCDEFGH	GIVEN NAMES IJKLMNO	GIVEN NAMES PQRSTUVWXYZ	GRANTORS	BOOK	PAGE	No. of Acres	BRIEF DESCRIPTION, LOCATION, ETC. (Not Warranted)
34152 June 9, 1981	Collins			Music Co. Inc.	+ DBA Randleton St. Sandwich Shop. Napoleon Davis Jr. Indiv	1149	640		Coin Machine agree
34152 June 9, 1981	"		"	"	DBA Kathy's Rack & Cue Kathy Williams Indiv +	1149	642		Coin Machine agree
34316 June 10, 1981	"		"	"	Golden Nuggett Inc.	1149	725		Coin Machine agree.
34316 June 10, 1981	"		"	"	+ DBA Goodys Quick Snack Ernest W. Goodrough Indiv	1149	727		Coin Machine agree.
35148 June 19, 1981	"			Walter D.	Collector for Carrie M. Mahan George F. Miller, Greenville Co. Indiv	1150	269		Lot 506 Glenolden Dr.
35700 June 25, 1981	"			Norbert P. & Ruth E.	William E. Branyon et al	1150	556	3.36	acres Gowensville
35902 June 26, 1981	"			Music Co. Inc.	+ d/l/c Fiddle Shop Steve Kalouzos Indiv	1150	721		Coin Machine Agree.
82 July 1, 1981	"			Music Co. Inc.	Indiv + d/l/c B + M Quick Shop Benny Bradberry	1151	13		Coin Machine Agree.
259 July 2, 1981	"	Babby Joe +	Jack E.		Arthur L. Sutton, et al	1151	131		St Lot 3 + pl. lots 1 + 2 university
432 July 6, 1981	"			Music Co. Inc.	Jewelry Four Hour Store Indiv + d/l/c Ma Crater	1151	270		Coin Machine Agree.
432 July 6, 1981	"			Music Co. Inc.	Ethel Taylor	1151	272		Coin Machine Agree.
1347 July 15, 1981	"			Louise C. et al	Loy Donald Tallent	1151	757		Lot 9 Maple St. Easton. Hunters Acres Sville
" " " "	"			Kimberly A. et al	" " "	1151	757		
2379 July 28, 1981	"	Amber S.		et al	Jesse P. Atwood Indiv + d/l/c Field Crest Rec.	1152	486		3 tracts Marlette. Date 2p.
3178 Aug 4, 1981	"			Music Company Inc.	Jerry Cook Indiv + d/l/c Porcher	1153	27		Coin Machine Agreement
3178 Aug 4, 1981	"			Music Company Inc.	Roger Henry, et al	1153	29		Coin Machine Agree.

INDIRECT or GRANTEE Index to Deeds — Greenville County, S. C.

4
(6)

KEYS PRINTING CO., GREENVILLE, S. C.

Open at Proper Tab according to First Letter or Letters of Name and refer to Buff Sub-Index sheet for page reference.

FILE NUMBER DATE OF RECORD	GRANTEES FAMILY NAMES	GIVEN NAMES ABCDEFGH	GIVEN NAMES IJKLMNO	GIVEN NAMES PQRSTUVWXYZ	GRANTORS	BOOK	PAGE	No. of Acres	BRIEF DESCRIPTION, LOCATION, ETC. (Not Warranted)
3178 Aug 4, 1981	Collins				d/1/2 The Board Walk fourteen West, Inc et al	1153	31		Coin machine Agree.
3178 Aug 4, 1981	"				Ind. + d/1/2 Disco Lounge Derald Ballenger	1153	33		Coin machine Agree.
3903 Aug 12, 1981	"				Stuckey's Pecan Shoppe DBA Windows & Lounge	1153	449		Coin Machine Agreement
3903 Aug 12, 1981	"				Linda J. Partelia Indiv	1153	451		Coin Machine Agreement
3903 Aug 12, 1981	"				DBA R + R. Lounge Allen Lister Indiv +	1153	453		Coin Machine Agreement
4526 Aug 19, 1981	"				DBA Carolina Drive Inn Restaurant Bill Conetta Indiv, et al	1153	752		Coin machine agreement
4876 Aug 24, 1981	"	Cancelled 8-2-93 # 15430 Dennis & Son Landry RMC BK. 1508 pg 400			Consolidated Theaters	1153	959		Operating agreement
4876 Aug 24, 1981	"				The Manor Restaurant	1153	961		Coin machine agreement
4876 Aug 24, 1981	"				DBA Steven's Lounge Warren Zwosten Indiv +	1153	963		Coin Machine Agreement
4876 Aug 24, 1981	"				Steven's Snack Bar	1153	965		Coin Machine Agreement
4876 Aug 24, 1981	"				John's Cakes	1153	967		Coin machine agreement
5011 Aug 24, 1981	"				Bauchillon Grocery DBA Golden Nugget	1153	969		Coin machine Agreement
6063 Sept 4, 1981	"				Bobby E. Emerson Ind. + White Horse Party Shop	1154	39		Coin Machine Agreement
6063 Sept 4, 1981	"				Jesse L. Corn Indiv + DBA City Gulf	1154	640		Coin machine agreement
6063 Sept 4, 1981	"				Byron E. Gault Indiv + DBA DBA. Why Not Restaurant & Amusement	1154	642		Coin Machine Agreement
6063 Sept 4, 1981	"				Richard J. Whelan Indiv	1154	644		Coin Machine Agreement

INDIRECT or GRANTEE Index to Deeds — Greenville County, S. C.

(G)

KEYS PRINTING CO., GREENVILLE, S. C.

Open at Proper Tab according to First Letter or Letters of Name and refer to Buff Sub-Index sheet for page reference.

FILE NUMBER DATE OF RECORD	GRANTEES FAMILY NAMES	GIVEN NAMES ABCDEFGHIJ	GIVEN NAMES JKLMNO	GIVEN NAMES PQRSTUVWXYZ	GRANTORS	BOOK	PAGE	No. of Acres	BRIEF DESCRIPTION, LOCATION, ETC. (Not Warranted)
6063 Sept 4, 1981	Collins			Melroe Co Inc.	Mr. Gattis Mr. Gattis Inc. DBA	1154	646		Coin Machine Agreement
6063 Sept 4, 1981	"		"	"	+ DBA: Burns Grocery Wayne U. Edwards Indiv	1154	648		Coin Machine Agreement
6063 Sept 4, 1981	"		"	"	DBA: Petes Gus Scaoulin etal Indiv +	1154	650		Coin Machine Agreement
6063 Sept 4, 1981	"		"	"	DBA: Scooper's Dennis J. Fletcher Indiv +	1154	652		Coin Machine Agreement
6063 Sept 4, 1981	"		"	"	+ DBA B & N Quick Stop Bonnie Bradberry etal Indiv	1154	654		Coin Machine Agreement
6178 Sept 8, 1981	"		"	"	Indiv + DBA Myers Service Center Howard Harley Myers, Jr.	1154	708		Coin Machine Agreement
6178 Sept 8, 1981	"		"	"	The Master Man Billiard Parlor Ralph Sullivan Indiv + DBA	1154	710		Coin Machine Agreement
6178 Sept 8, 1981	"		"	"	DBA Petes Restaurant George Cheras Indiv +	1154	712		Coin Machine Agreement
7365 Sept 22, 1981	"		"	"	DBA Kederlane Restaurant David Emory Individual +	1155	434		Coin Machine Agreement
7365 Sept 22, 1981	"		"	"	By Douglas Cottrell Manager Belva Simpson Stores, Inc.	1155	436		Coin Machine Agreement
7365 Sept 22, 1981	"		"	"	why-not Restaurant + Amusement Ray Grubbs Indiv + DBA	1155	438		Coin Machine Agreement
7365 Sept 22, 1981	"		"	"	DBA B + B Amusement Jim Mason Indiv +	1155	440		Coin Machine Agreement
7365 Sept 22, 1981	"		"	"	DBA Handee Mart 15 Handee Mart Food Stores Inc.	1155	442		Coin Machine Agreement
7365 Sept 22, 1981	"		"	"	DBA Handee Mart 102 Handee Mart Food Stores Inc.	1155	444		Coin Machine Agreement
7365 Sept 22, 1981	"		"	"	DBA Handee Mart 12 Handee Mart Food Stores Inc.	1155	446		Coin Machine Agreement
7365 Sept 22, 1981	"		"	"	DBA Handee Mart 13 Handee Mart Food Stores Inc.	1155	448		Coin Machine Agreement

INDIRECT or GRANTEE Index to Deeds — Greenville County, S. C.

KEYS PRINTING CO., GREENVILLE, S. C.

☞ Open at Proper Tab according to First Letter or Letters of Name and refer to Buff Sub-Index sheet for page reference.

(H)

FILE NUMBER DATE OF RECORD	GRANTEES FAMILY NAMES	GIVEN NAMES ABCDEFGH	GIVEN NAMES IJKLMNO	GIVEN NAMES PQRSTUVWXYZ	GRANTORS	BOOK	PAGE	No. of Acres	BRIEF DESCRIPTION, LOCATION, ETC. (Not Warranted)
7365 Sept. 22, 1981	Collins			MUSIC CO. INC.	By Charles W. White manager Belcher Simpson Store Inc	1155	450		Coin Machine Agreement
7950 Sept 29, 1981	"		"	"	DBA Cross Road Grocery Kenneth C. Cooper Indiv +	1155	920		Coin Machine Agreement
7950 Sept 29, 1981	"		"	"	DBA: The Pub Freeman Roach Indiv +	1155	922		Coin Machine Agreement
7950 Sept 29, 1981	"		"	"	+ DBA Golden Lane, Inc. Johnny P. McLees Indiv.	1155	924		Coin Machine Agreement
7950 Sept 29, 1981	"		"	"	+ DBA Golden Skate Inc. Johnny P. McLees Indiv	1155	926		Coin Machine Agreement
8022 Sept. 29, 1981	"			Lee E.	Dennis L. Collins	1155	956	5.55	across Collins Rd.
8304 Oct. 2, 1981	"			MUSIC CO INC.	+ DBA Dual Lane 6 & Steve Bradburn Indiv	1156	104		Coin Machine Agreement
8304 Oct 2, 1981	"		"	"	DBA King Clock Steve Francoskian Indiv	1156	106		Coin Machine Agreement
8304 Oct 2, 1981	"		"	"	DBA Cantrell Stop + Shop #1 Billy J. Cantrell Indiv +	1156	108		Coin Machine Agreement
8304 Oct. 2, 1981	"		"	"	R & R Grocery Al Newton Indiv + DBA	1156	110		Coin Machine Agreement
8304 Oct 2, 1981	"		"	"	DBA Country Diner Sam Reynolds Indiv +	1156	112		Coin Machine Agreement
8477 Oct 5, 1981	"		"	"	DBA Colleen's Colleen Brezels Indiv +	1156	215		Coin Machine Agreement
8477 Oct 5, 1981	"		"	"	DBA B + B Amusement Belly E. Brown, Indiv +	1156	217		Coin Machine Agreement
8477 Oct 5, 1981	"		"	"	DBA: Newton's Grocery #2 Al Newton Indiv +	1156	219		Coin Machine Agreement
9470 Oct 15, 1981	"		"	"	Eagles Club	1156	804		Coin Machine Agreement
9470 Oct. 15, 1981	"		"	"	Alexander's Service Center	1156	806		Coin Machine Agreement

INDIRECT or GRANTEE Index to Deeds — Greenville County, S. C.

(H)


KEYS PRINTING CO., GREENVILLE, S. C.

 Open at Proper Tab according to First Letter or Letters of Name and refer to Buff Sub-Index sheet for page reference.

FILE NUMBER DATE OF RECORD	GRANTEES FAMILY NAMES	GIVEN NAMES ABCDEFGH	GIVEN NAMES IJKLMNO	GIVEN NAMES PQRSTUVWXYZ	GRANTORS	BOOK	PAGE	No. of Acres	BRIEF DESCRIPTION, LOCATION, ETC. (Not Warranted)
9470 Oct. 15, 1981	Collins				Music Co. Inc.	1156	808		Coin Machine Agreement
9470 Oct. 15, 1981	Collins				Music Co. Inc.	1156	810		Coin Machine Agreement
9478 Oct. 15, 1981	"				Sullivan's	1156	812		Coin Machine Agreement
9771 Oct. 19, 1981	"				Suttles Grocery	1156	591		Coin Machine Agreement
10635 Oct. 29, 1981	"				Batson's Big Buy, Inc.	1157	525		Coin Machine Agreement
10635 Oct. 29, 1981	"				DBA: Roge's Store Roge's Store, Inc.	1157	527		Coin Machine Agreement
10635 Oct. 29, 1981	"				DBA: Dean's Fun Center Dean Suttles Indiv +	1157	529		Coin Machine Agreement
10635 Oct. 29, 1981	"				+ DBA Stump Lawn Thomas E. Daly Indiv.	1157	531		Coin Machine Agreement
10635 Oct. 29, 1981	"				Cavaliers Club Inc.	1157	533		Coin Machine Agreement
10635 Oct. 29, 1981	"				DBA: Dabbers Oil Co. Dabbers Oil Inc.	1157	535		Coin Machine Agreement
10635 Oct. 29, 1981	"				DBA: Bow Tie Brand Melvin Davis Indiv + et al	1157	537		Coin Machine Agreement
10635 Oct. 29, 1981	"				DBA: Dina's Corner Clayton Clemens Indiv + et al	1157	539		Coin Machine Agreement
10635 Oct. 29, 1981	"				+ DBA: Cedarlane Restaurant Bayer Hyder, et al Indiv.	1157	541		Coin Machine Agreement
10766 Oct. 30, 1981	"				Shateworld U. B. S. Enterprises Inc.	1157	619		Coin Machine Agreement
11728 Nov. 11, 1981	"				+ DBA: Little Vegas Bobby D. Brookshire Indiv	1158	182		Coin Machine Agreement
11728 Nov. 11, 1981	"				Fairview Grocery, Inc.	1158	184		Coin Machine Agreement

INDIRECT or GRANTEE Index to Deeds — Greenville County, S. C.

REC. U. S. PAT. OFFICE *Chas. McCath* County Indexes Since 1888 An Identifying Trade Mark

 Open at Proper Tab according to First Letter or Letters of Name and refer to Buff Sub-Index sheet for page reference.

COTT FAMILY NAME INDEX No. 75 © 1949
MADE BY THE COTT INDEX COMPANY, COLUMBUS, OHIO
SOLD BY WALKER, EVANS & COGSWELL CO., CHARLESTON, S.C.

(1)

FILE NUMBER DATE OF RECORD	GRANTEES FAMILY NAMES	GIVEN NAMES ABCDEFGHIJ	GIVEN NAMES JKLMNO	GIVEN NAMES PQRSTUWXYZ	GRANTORS	BOOK	PAGE	No. of Acres	BRIEF DESCRIPTION, LOCATION, ETC. (Not Warranted)
11728 Nov. 11, 1981	Collins		Music Co.	Inc.	DBA: Corner market Juanita Davis, Indiv. +	1158	186		Coin Machine Agreement
11728 Nov. 11, 1981	"		"	"	Durham University	1158	188		Coin Machine Agreement
11728 Nov. 11, 1981	"		"	"	Indiv + DBA: Village Inn Paul M. Berggren	1158	190		Coin Machine Agreement
11929 Nov. 13, 1981	"		"	"	Party Hardy Shoppe + DBA: Frontier Lounge	1158	363		Coin Machine Agreement
11929 Nov. 13, 1981	"		"	"	Richard Bennett Indiv.	1158	365		Coin Machine Agreement
12397 Nov. 20, 1981	"		"	"	+ DBA: Sunset Inn Vera Barnett Indiv.	1158	629		Coin Machine Agreement
12397 Nov. 20, 1981	"		"	"	+ DBA: E-2 Money Paron Shop Calvin H. Kelley Indiv.	1158	631		Coin Machine Agreement
12397 Nov. 20, 1981	"		"	"	DBA: Lowers 40 Consolidated Theater	1158	633		Coin Machine Agreement
13058 Dec. 1, 1981	"		"	"	Cosenza Pizzeria	1159	2		Coin Machine Agreement
13058 Dec. 1, 1981	"		"	"	DBA: Arthur's Restaurant Peter W. Estes Indiv. +	1159	4		Coin Machine Agreement
13569 Dec. 8, 1981	"		"	"	DBA Hi Friends Laundry Earl L. Meyers Indiv. +	1159	261		Coin Machine Agreement
13930 Dec. 14, 1981	"		"	"	DBA: South Main St. Grocery Carolyn W. Tate Indiv. +	1159	427		Coin Machine Agreement
14238 Dec. 17, 1981	"		"	"	DBA Charcoal Steak House Steve Small Indiv. +	1159	633		Coin Machine Agreement
14541 Dec. 22, 1981	"		"	"	+ DBA Steve's Drive In Steve P. Maurides, Indiv.	1159	787		Coin Machine Agreement
14541 Dec. 22, 1981	"		"	"	+ DBA: C. D. Rest. + Lounge Clyde C. Golman Indiv.	1159	789		Coin Machine Agreement
14541 Dec. 22, 1981	"		"	"	Spicy #5	1159	791		Coin Machine Agreement

INDIRECT or GRANTEE Index to Deeds — Greenville County, S. C.

(1)

REG. U. S. PAT. OFFICE *Chas McCott* County Indexes Since 1888
An Identifying Trade Mark


Open at Proper Tab according to First Letter or Letters of Name and refer to Buff Sub-Index sheet for page reference.

COTT FAMILY NAME INDEX No. 75 © 1949
MADE BY THE COTT INDEX COMPANY, COLUMBUS, OHIO
SOLD BY WALKER, EVANS & COGSWELL CO., CHARLESTON, S.C.

FILE NUMBER DATE OF RECORD	GRANTEES FAMILY NAMES	GIVEN NAMES ABCDEF GH	GIVEN NAMES IJKLMNO	GIVEN NAMES PQRSTU VWXYZ	GRANTORS	BOOK	PAGE	No. of Acres	BRIEF DESCRIPTION, LOCATION, ETC. (Not Warranted)
14541 Dec. 22, 1981	Collins			Music Co. Inc.	Spiny #4 Dices + Rect.	1159	793		Coin Machine Agreement
14541 Dec. 22, 1981	"		"	"	Slees Mc. DBA Tramps	1159	795		Coin Machine Agreement
14541 Dec. 22, 1981	"		"	"	Flowers Baking Co. Mc.	1159	797		Coin Machine Agreement
14667 Dec. 23, 1981	"		"	"	Quik Lube + DBA: The Wash Board Inc.	1159	985		Coin Machine Agreement
15137 Dec. 31, 1981	"		"	"	Charles B. Bennett, Indiv. DBA: Greer Raceway + Hobby Center	1160	400		Coin Machine Agreement
15137 Dec. 31, 1981	"		"	"	Ronald L. Finley Indiv +	1160	402		Coin Machine Agreement
15137 Dec. 31, 1981	"		"	"	Hendee Mart #3	1160	404		Coin Machine Agreement
15477 Jan. 5, 1982	"	Dan A.			Eleanor S. Blackburn	1160	531		Power of attorney
15765 Jan. 8, 1982	"		J. C.	+ Ruth M.	Hessie L. Collins d/b/a Phillips Amusement	1160	847	5.06	Acres Collins Rd.
15915 Jan. 12, 1982	"		Music Co. Inc.		Hansel Phillips Indiv. + d/b/a Clock Drive In	1161	64		Coin Machine Agreement
15915 Jan. 12, 1982	"		"	"	Paul Athas Indiv. + d/b/a J + M Coffee shop	1161	66		Coin Machine Agreement
15915 Jan. 13, 1982	"		"	"	James R. Lee, Indiv. +	1161	68		Coin Machine Agreement
15915 Jan. 12, 1982	"		"	"	monarcie Quik Shop Inc.	1161	70		Coin Machine Agreement
16035 Jan. 14, 1982	"	Fred J., Jr.			Mc. M. Simpson DBA Kin Joe Good Food	1161	72		Spgr 3p Lot 4.5 Hwy 29 Green Chick
16334 Jan. 20, 1982	"		Music Co. Inc.		John Serpanoe, Indiv. +	1161	282		Coin Machine Agreement
17349 Feb. 3, 1982	"	David W. + Louise J.			Lanny L. Broxon, et al	1161	907		Lot 3 Dupon Ave.

INDIRECT or GRANTEE Index to Deeds — Greenville County, S. C.

REG. U. S. PAT. OFFICE *Chas McCott* County Indexes Since 1888
An Identifying Trade Mark

 Open at Proper Tab according to First Letter or Letters of Name and refer to Buff Sub-Index sheet for page reference.

COTT FAMILY NAME INDEX No. 75 © 1949
MADE BY THE COTT INDEX COMPANY, COLUMBUS, OHIO
SOLD BY WALKER, EVANS & COGSWELL CO., CHARLESTON, S.C.

(5)

FILE NUMBER DATE OF RECORD	GRANTEES FAMILY NAMES	GIVEN NAMES ABCDEFGHIJ	GIVEN NAMES KLMNO	GIVEN NAMES PQRSTUVWXYZ	GRANTORS	BOOK	PAGE	No. of Acres	BRIEF DESCRIPTION, LOCATION, ETC. (Not Warranted)
17574 Feb. 5, 1982	Collins			Music Co. Inc.	+ DBA: Snubbs Service Jerry A. Snubbs, Indiv	1162	119		Coin Machine Agreement
17574 Feb. 5, 1982	"			" "	DBA: House of Pizza Leisir. Farhan Indiv. &	1162	121		Coin Machine Agreement
17574 Feb. 5, 1982	"			" "	+ DBA: Williams Grocery & Service Station James H. Williams Indiv.	1162	123		Coin Machine Agreement
17574 Feb. 5, 1982	"			" "	Rich's Dept. Stores	1162	125		Coin Machine Agreement
17574 Feb. 5, 1982	"			" "	DBA: Big Clop Bill Harakas, Indiv. &	1162	127		Coin Machine Agreement
17574 Feb. 5, 1982	"			" "	DBA: Break Time Rest. Mark Wood, Sr. Indiv. &	1162	129		Coin Machine Agreement
17574 Feb. 5, 1982	"			" "	DBA: Maytag Home Style Handlets Steve Shager Indiv. &	1162	131		Coin Machine Agreement
17574 Feb. 5, 1982	"			" "	+ DBA: Ft. 2nd Drug Charles Albergon, Indiv.	1162	133		Coin Machine Agreement
17574 Feb. 5, 1982	"			" "	+ DBA: Don's Cellar Non W. Knight, Indiv.	1162	135		Coin Machine Agreement
17896 Feb. 10, 1982	"			" "	DBA: The Biscuit Place Jerry Crater Indiv. &	1162	295		Coin Machine Agreement
17896 Feb. 10, 1982	"			" "	+ DBA: Newton's Grocery James L. Warrington Indiv.	1162	297		Coin Machine Agreement
17896 Feb. 10, 1982	"			" "	DBA: Sav-A-Son Charter Management	1162	299		Coin Machine Agreement
17896 Feb. 10, 1982	"			" "	+ DBA: Mustardgo Lounge Clyde J. Watson, Jr. Indiv.	1162	301		Coin Machine Agreement
17896 Feb. 10, 1982	"			" "	DBA: The Ford's Inc. et al Billy E. Powell, Indiv. &	1162	303		Coin Machine Agreement
18006 Feb. 11, 1982	"			" "	DBA: Dixie Auto Supply Dewey Laughon Indiv. et al	1162	368		Coin Machine Agreement
18444 Feb. 17, 1982	"			" "	DBA: Dyke's Exxon Kenneth Zuker Indiv. &	1162	629		Coin Machine Agreement

INDIRECT or GRANTEE Index to Deeds — Greenville County, S. C.

(J)

REG. U. S. PAT. OFFICE *Chas. McCatt* County Indexes Since 1888 An Identifying Trade Mark

Open at Proper Tab according to First Letter or Letters of Name and refer to Buff Sub-Index sheet for page reference.

COTT FAMILY NAME INDEX No. 75 © 1949
MADE BY THE COTT INDEX COMPANY, COLUMBUS, OHIO
SOLD BY WALKER, EVANS & COGSWELL CO., CHARLESTON, S.C.

FILE NUMBER DATE OF RECORD	GRANTEES FAMILY NAMES	GIVEN NAMES ABCDEFGH	GIVEN NAMES IJKLMNO	GIVEN NAMES PQRSTUWXYZ	GRANTORS	BOOK	PAGE	No. of Acres	BRIEF DESCRIPTION, LOCATION, ETC. (Not Warranted)
19861 Feb. 23, 1982	Collins	Freddie C.	Michael H.		S. B. Collins	1162	777		"Oak Hill" East Oak Hill Dr. Pt. Sec. B
19229 Feb. 26, 1982	"	Joyce Ann	Ronald R.		James G. Roe, Jr. et al	1162	990		IV Lot 10, Chesterfield Ests, Sec. Simpsonville
19553 Mar. 2, 1982	"		Thomas H.		John A. DiLucchio, et al	1163	250		Lot 352 Westwood Sec. IV Martindale
19554 Mar. 2, 1982	"		Thomas H.		Sandra K. Collins	1163	251		Int Lot 13 Douglas Drive Simpsonville
19555 Mar. 2, 1982	"		Thomas H.		Sandra K. Collins	1163	252		Int. 3 lots Westwood Sec. I For Orig. see deed bk. 1159 pp. 493
20090 Mar. 9, 1982	"	Creek, Inc.			Babbs Hollow Dev. Co.	1163	590		Assignment of Right of Way
20592 Mar. 15, 1982	"	Benny Ray			David Collins, et al Co. a Gen Pts.	1163	894		Lot 33 Woodhedge Sec. I East Parkers Mill Rd.
22710 Apr. 9, 1982	"	Creek, Inc.			Babbs Hollow Development a Fla. Corp.	1165	177	31.72	Acres R/W Cleveland St., Extn. 4 Hwy. 29)
23842 Apr. 26, 1982	"	Fred J. Jr.			Jvey Development Corp.	1165	900		Lot Rutheford Rd. (Old U.S.)
28527 June 21, 1982	"		Clayton Ruth Ell		Norbert L. Collins	1168	909	4.56	Acres Greenville County
2828 Aug 3, 1982	"	Creek, Inc.			Collins Creek, Sec. III etal	1	429		Dedication of Road & Streets 5
3568 Aug 11, 1982	"	Creek, Inc.			J. E. Collins etal	1172	7	10	Acres East Parkers Mill Rd.
3571 Aug 11, 1982	"	Creek, Inc.			Elizabeth C. Kuse etal	1172	9		Strip
3570 Aug 11, 1982	"	Creek, Inc.			J. E. Collins etal	1172	10		Strip
3569 Aug 11, 1982	"	Creek, Inc.			B. J. Collins etal	1172	12		Strip

next page

INDIRECT or GRANTEE Index to Deeds — Greenville County, S. C.

KEYS PRINTING CO., GREENVILLE, S. C.

Open at Proper Tab according to First Letter or Letters of Name and refer to Buff Sub-Index sheet for page reference.

FILE NUMBER DATE OF RECORD	GRANTEES FAMILY NAMES	GIVEN NAMES ABCDEFGHIJ	GIVEN NAMES JKLMNO	GIVEN NAMES PQRSTUVWXYZ	GRANTORS	BOOK	PAGE	No. of Acres	BRIEF DESCRIPTION, LOCATION, ETC. (Not Warranted)
3567 Aug 11, 1982	Gollins			etal Jack E.	Collins Creek, Inc.	1172	15		Parcel "Collins Creek"
" "	"			etal Jacqueline J.	" "	1172	15		
3579 Aug 11, 1982	"			Richard	Collins Creek, Inc.	1172	16		Creek" Sec. 3
3578 Aug 11, 1982	"			John Waldrop	Collins Creek, Inc.	1172	17		Lot 64 Babbs Hollow "Collins Creek Sec. 3
3576 Aug 11, 1982	"			Pearson Tracy	Collins Creek, Inc.	1172	18		Lot 70 Babbs Hollow "Collins Creek" Sec. 3
3573 Aug 11, 1982	"	B. J.		Calhoun Robert	Collins Creek, Inc.	1172	22		Lot 54 Babbs Hollow "Collins Creek" Sec. 3
3572 Aug 11, 1982	"			Robert	Collins Creek, Inc.	1172	23		Lot 83 Babbs Hollow "Collins Creek" Sec. 3
3580 Aug 11, 1982	"			Scott Jeffrey	Collins Creek, Inc.	1172	24		Lot 69 Babbs Hollow "Collins Creek" Sec. 3
3657 Aug 12, 1982	"	Creek Sec. III			Collins Creek, Inc.	1172	97		Lot 74 Babbs Hollow "Collins Creek" Sec. 3 Restriction
5336 Sep 1, 1982	"	B. J.			Collins Creek, Inc.	1173	191		Declaration of Covenants, Conditions Sec. 3 For Original Deed Bk 1172 Pg 22
5335 Sep 1, 1982	"			Calhoun Robert	Collins Creek, Inc.	1173	192		Lot 83 Babbs Hollow Collins Creek Sec. 3, In Orig. see Deed Bk 1172 Pg 23
5338 Sep 1, 1982	"			John Waldrop	Collins Creek, Inc.	1173	193		Lot 69 Babbs Hollow Collins Creek Inc. In Orig. see Deed Bk 1172 Pg 17
11654 Nov. 12, 1982	"			etal Thomas H.	Joan E. Porter	1177	173		Lot 70 Babbs Hollow Collins Creek Woods, Also lot 96 Forrester Woods Sec. II
14123 Dec. 10, 1982	"			R. W.	Bertha Dawkins	1178	701		Lots 95 + 98 Overcreek Rd. Forrester
14969 Dec. 20, 1982	"	Charles H.			David R. Lee	1179	239		Lot Alice Ave - "Chester Forest"
17198 Jan 13, 1982	"	Creek, Inc.			Jackson W. Burnett, III.	1180	799		Lots 306 + 307 Elizabeth Dr. Lot 18 Woodberry

INDIRECT or GRANTEE Index to Deeds — Greenville County, S. C.

(K)

KEYS PRINTING CO., GREENVILLE, S. C.

Open at Proper Tab according to First Letter or Letters of Name and refer to Buff Sub-Index sheet for page reference.

FILE NUMBER DATE OF RECORD	GRANTEES FAMILY NAMES	GIVEN NAMES ABCDEFGHIJ	GIVEN NAMES KLMNO	GIVEN NAMES PQRSTUVWXYZ	GRANTORS	BOOK	PAGE	No. of Acres	BRIEF DESCRIPTION, LOCATION, ETC. (Not Warranted)
19428 Feb. 7, 1983	Collins			David, Jr. Warren	James E. Adams	1182	154	6.25	acres Old Hwy E 186 Bates Tp.
20714 Feb. 21, 1983	"			Co. Inc. P. E., Electric	Wade Hampton Space Center Inc.	1182	851		Parcel
21728 Mar. 2, 1983	"	Catherine C.	+	Russell R.	Fred W. Allen	1183	511		Lot 17 Heritage Lakes Lot W. Paris Road
25315 Apr. 4, 1983	"	Dwita Ellison			Goldie B. Lipsey	1185	590		Lots 5+6+ pt lots 4 and unnumbered
25828 Apr. 7, 1983	"	Azalee C.			Jewell Burgess	1185	970		Lot 130 Wilburn Ave.
27923 Apr. 26, 1983	"	Fred J., Jr.			Wilson M. Dillard For Philip A. Parker	1187	132		light of Way Agreement
30950 May 19, 1983	"	Fred J. Jr.	etal		Master W. Daniel Yarbrough Jr.	1188	562	4.44	acres White Horse Rd.
33854 June 14, 1983	"		Janette N.		W. H. Nance et al	1190	232		Lots 15 + 16 Holland St. Mfg. Co. See I
626 July 7, 1983	"		James E.		Florine M. Bailey	1191	850		Lot 41 Village House F. W. Poe portions
841 July 8, 1983	"			Sylvia N.	Robert A. Saylor	1191	947	6.72	Acres Keeler Bridge Rd., Lees Portions Quit Claim
847 July 8, 1983	"			Sylvia N.	Mary A. Saylor	1191	948	6.72	Acres Int. Keeler Br. Rd. Lees: Village Sville
3005 July 27, 1983	"			Thomas N.	Nathair B. Morris, et al	1193	145		Lot 137 3rd St. Woodside Mills
3735 Aug 1, 1983	"		Joyce Ann + Ronald R.		Lucia Jones Phumble	1193	538		Lot 947 Lake Lanier
3790 Aug 2, 1983	"	Elna Kitt + Lynn Loubernick			American Fed. Bank	1193	598		Lot 9 Oak Hollow See I
2605 Aug 17, 1983	"		James Jr et al		Lee O. Duckamp et al	1194	548	.61	ac Bishop Heights
"	"		Nona Jean et al		" "	1194	548		

INDIRECT or GRANTEE Index to Deeds — Greenville County, S. C.

KEYS PRINTING CO., GREENVILLE, S. C.

Open at Proper Tab according to First Letter or Letters of Name and refer to Buff Sub-Index sheet for page reference.

()

FILE NUMBER DATE OF RECORD	GRANTEES FAMILY NAMES	GIVEN NAMES ABCDEFGHIJ	GIVEN NAMES JKLMNO	GIVEN NAMES PQRSTUVWXYZ	GRANTORS	BOOK	PAGE	No. of Acres	BRIEF DESCRIPTION, LOCATION, ETC. (Not Warranted)
11000 Oct 3, 1983	Collins	George Charles + Lynn	Anderson		Linda Katherine Lindbergh	1197	601		Lot 15, Oakhurst Cherokee Forest
11018 Oct 3, 1983	"			Vinnie Lee	Charles W. Collins	1197	633		Lot 306 + 307 Elizabeth Dr.
11123 Oct 4, 1983	"	Audrey +		W. D.	Greenville County Tax Collector	1197	720		Lot 160 Clark Rd. Lake Lanier Height
15968 Nov 16, 1983	"		Kevin W.		Brenda M. Collins	1200	601		Lot lot 90 + lot 95. Langley
16954 Nov 25, 1983	"		Janette N.		Eunice P. Norris	1201	286		General power of attorney
16953 Nov 25, 1983	"		Janette N.		William H. Norris	1201	288		General power of attorney
17604 Dec 1, 1983	"	Ann H.			James E. Collins et al	1201	657		Lot lot 119 Holly Cir Pine Brook
18337 Dec 8, 1983	"	Eva Ellensbury			Roger Allen Devale	1202	110		Lot 11 Judson Mills Village Sec 5
19270 Dec 16, 1983	"	Everett E. + Nancy A			Dynamic Technology Corp	1202	623		Tract Hwy 418
20703 Jan 3, 1984	"	Carolyn J.			Jose James et al	1203	651		6.14 ac. Forester Rd. Highland Sp.
22305 Jan 18, 1984	"			Ray E. et al	Lillie Tolbot Walker	1204	635		Parcels 5, 6, 8 Trade St
"	"			Ray E. et al	"	1204	635		
23737 Feb 1, 1984	"		James W. J.		Collins + William Inc.	1205	538		Lot 4A add. to Wildaire Estates
27596 May 8, 1984	"		Robert L. + Ruth E. H.		Michael Rogers et al	1207	714	5	ac. Green Hill Farm Rd. Also 0.96
27942 Nov 12, 1984	"	D. Dorothy et al			Bronson Wetmoreland	1207	908		Lot 11 (#21) Wallace St. Newnan Miles Sec 5
"	"	Cathy J. et al			"	1207	908		

INDIRECT or GRANTEE Index to Deeds - Greenville County, S. C.

KEYS PRINTING CO., GREENVILLE, S. C.

Open at Proper Tab according to First Letter or Letters of Name and refer to Buff Sub-Index sheet for page reference.

FILE NUMBER DATE OF RECORD	GRANTEES FAMILY NAMES	GIVEN NAMES ABCDEFGHIJ	GIVEN NAMES IJKLMNOP	GIVEN NAMES PQRSTUVWXYZ	GRANTORS	BOOK	PAGE	No. of Acres	BRIEF DESCRIPTION, LOCATION, ETC. (Not Warranted)
2835 Mar 15, 1984	Collins	Ired J.			J. C. Shreath	1208	146		Parcel 6, S.C. Hwy 291
28746 Mar 19, 1984	"	B. J. + Jack E.			James J. Hardy	1208	468		Lot 12 Pendleton St.
30345 May 30, 1984	"		Messie Co. Inc.		Melba Jina Indir	1209	532		Coin Machine Agreement
30231 Mar 30, 1984	"	Carol W		Steven C.	Richard L. Bradley	1209	437		South May 2, Revising Lot 43, Red Fox Cr. Forest
32233 Apr 16, 1984	"	Bobby Joe	Jack E.		Greenville, Francis Co. in 4/15/84 William Blanche Jones et al	1210	571	0.746	ac. Augusta St.
32411 Apr 17, 1984	"			Robert C	Southway Bank & Cr. Co. Post Box 11111	1210	620		Peace Lots 9 + 10 W Jarvis Rd. Park Hill
37123 May 25, 1984	"		Messie Co.		Donald Philbeck Indir	1213	347		Coin Machine Agreement
37546 May 29, 1984	"	Ired J. Jr.			Athena F. Hamberis	1213	640		Lot Augusta Rd.
38132 June 1, 1984	"		Michael E.		American Juice Cap.	1214	99		Lot 206 Pendleton Rd, Pendleton Map 2, Sec 4
73 July 2, 1984	"	now Elizabeth R. Collins McManus			Vera Bethel Stansell	1216	62		Mill Village Int Lot 47, Sec 1 Judson
77 July 2, 1984	"	now Elizabeth R. Collins McManus			Wesley Abner Stansell	1216	66		Mill Village Int Lot 47, Sec 1 Judson
76 July 2, 1984	"	now Elizabeth R. Collins McManus			Vera Mine S. Burrath	1216	67		Mill Village Int Lot 47, Sec 1 Judson
75 July 2, 1984	"	now Elizabeth R. Collins McManus			Vera Bethel Stansell	1216	71		Mill Village Int Lot 47, Sec 1 Judson
74 July 2, 1984	"	now Elizabeth R. Collins McManus			Laura Ellen S. Spenser	1216	74		Mill Village Int Lot 47, Sec 1 Judson
65 July 2, 1984	"	now Elizabeth R. Collins McManus			Charles E. Reese	1216	78		Mill Village Int Lot 47, Sec 1 Judson

INDIRECT or GRANTEE Index to Deeds — Greenville County, S. C.

Open at Proper Tab according to First Letter or Letters of Name and refer to Buff Sub-Index sheet for page reference.

FILE NUMBER DATE OF RECORD	GRANTEES FAMILY NAMES	GIVEN NAMES ABCDEFGHIJ	GIVEN NAMES JKLMNO	GIVEN NAMES PQRSTUVWXYZ	GRANTORS	BOOK	PAGE	No. of Acres	BRIEF DESCRIPTION, LOCATION, ETC. (Not Warranted)
1376 July 12, 1984	Collins		Music Co. Inc.		James B. Bowen Jr.	1216	980		Lot U.S. Hwy 29 Chick Spgs Sp.
1396 July 12, 1984	"		Loonie R. etc		Eby Smith	1219	52		Lot 15(11) A St, Woodside Mill Village Sville, also, lot 15-A
2458 July 24, 1984	"		Julia A Loonie Carl		Carol C. Lambert Carp	1217	52 725		Woods, Sville, Cherting Sp Lot 52 (aka lot 36) A St. Woodside Village
3921 Aug 31, 1984	"	Ante F		Robert E.	William St. Dewey	1218	310		Lot 10, Parkin Mill Rd, Parkin
9020 Aug 3, 1984	"	Debra B.			Sec of Housing Urban Devel	1218	685		Lot 47 Union Bleachery
8162 Sept 12, 1984	"		Music Co. Inc.		Peter J. Dasso Jr.	1221	598		Lot 3
"	"	Barnie T. Jr.			Sara A. Lawing	1221	643		Lot Pine St (Westmoreland Cir)
"	"	Bartholomew M.			" " "	1221	643		
9961 Oct 1, 1984	"		Janet		Danny W. Collins Indiv.	1223	10		Sub lot 7 Clemview Cir.
12238 Oct 23, 1984	"		Music Co. Inc. etc		Richard Wittmer	1224	675		Coin Machine Agreement
12701 Oct 29, 1984	"		Music Co. Inc. etc		Dillard George	1225	03		Coin Machine Agreement
15661 Nov 23, 1984	"		Ronald P. etc		Albert W. Thomas	1227	64		Lot 25 Smythes Ave Duncan Mills Village Sect 4
16243 Nov 29, 1984	"	Benjamin H.		Peggy L.	" " "	1227	64		
18118 Dec 17, 1984	"	Aubrey A.		Patricia Walter	Pro. Del Inc. Chelye C. Gardner	1227	431 966		Lot 45 Mt. Chase Mt. Creek Ph II Lot 75 + 703 Lake Lanier Albany

INDIRECT or GRANTEE Index to Deeds — Greenville County, S. C.

Open at Proper Tab according to First Letter or Letters of Name and refer to Buff Sub-Index sheet for page reference.

FILE NUMBER DATE OF RECORD	GRANTEES FAMILY NAMES	GIVEN NAMES ABCDEFGHIJ	GIVEN NAMES JKLMNO	GIVEN NAMES PQRSTUVWXYZ	GRANTORS	BOOK	PAGE	No. of Acres	BRIEF DESCRIPTION, LOCATION, ETC. (Not Warranted)
19344 Dec 28, 1984 205314	Collins	Don A. Edg. Inc.			Donathy C. Frazier	1229	876		Printed Paper & Attorney
Jan 10, 1985 21259	"	Music Co. Inc.			Perry S. Little Sr.	1230	970		Bridge Rd. South Sp Lot 5 White Horse Rd + Stanton
Jan 17, 1985 21260	"	Music Co. Inc.			Peter J. Sasso	1231	293		Lot 4 W. Washington St.
Jan 17, 1985 21261	"	Music Co. Inc.			Peter J. Sasso	1231	295		Lot 9 Pendleton St. Providence
Jan 17, 1985 21262	"	Music Co. Inc.			Peter J. Sasso	1231	296		Lot W. Washington St.
Jan 17, 1985 21271	"	Music Co. Inc.			Peter J. Sasso	1231	297	0.06	Ac. George St.
Jan 17, 1985 21271	"	Music Co. Inc.			Gillian A. Sasso	1231	300		Lot Eskij Br. Rd. also lot Eskaj
Feb 27, 1985 25229	"	Jaynes			Leta M. Collins	1233	773	8.41	ac. Sylvania Park of Hwy 101 Lot 2 Cr. National Hwy + Smith
Mar 4, 1985 26231	"	Fred J.			Dale W. Baldwin ^{etal}	1234	167		Coin Machine Agreement Fairview Sp.
Mar 7, 1985 28958	"	Music Co. Inc.		^{etal}	Star Lanes Bowling Center	1234	408		Fairview Sp. 5.6 Acres S.C. Hwy #418,
Apr 1, 1985 30896	Collin	Everett E. & Nancy A.			Lee Knight Mullinax	1236	09	5.6	Lot 17, Sylvania Rest and Restrictions
Apr 15, 1985 33128	Collins	Fred J. Jr.			Benny Gillespie	1237	234		Declaration of Covenants, Conditions Book to Greenville City
May 2, 1985 33224	"	Creek Summit			Woodcrest Develop. Co.	1238	565		Dedication + Transfer of Street + of Court
May 2, 1985 33224	Collins	Creek IV			Woodcrest Development Co. ^{now known as}	1	525		Lot 132 Chateau Dr. Merrifield
May 3, 1985	"	Joan E. + Ronald E.			Jeanne L. Manning	1238	786		

INDIRECT or GRANTEE Index to Deeds — Greenville County, S. C.

REG. U. S. PAT. OFFICE *Dee McCott* County Indexes Since 1888
An Identifying Trade Mark

Open at Proper Tab according to First Letter or Letters of Name and refer to Buff Sub-Index sheet for page reference.

COTT FAMILY NAME INDEX No. 75 © 1949
MADE BY THE COTT INDEX COMPANY, COLUMBUS, OHIO
SOLD BY WALKER, EVANS & COGSWELL CO., CHARLESTON, S.C. ()

FILE NUMBER DATE OF RECORD	GRANTEES FAMILY NAMES	GIVEN NAMES ABCDEFGH	GIVEN NAMES IJKLMNO	GIVEN NAMES PQRSTUVWXYZ	GRANTORS	BOOK	PAGE	No. of Acres	BRIEF DESCRIPTION, LOCATION, ETC. (Not Warranted)
35335 May 23, 1985	Collins				and public transportation S.C. Department of Highways	1239	940		Panel Rd. 5-1316
38202 June 14, 1985	"	Creek Sec. V			Woodcrest Development Co.	1	533		Roads to Greenville County Mediation & Transfer of Streets & Conditions & Restrictions
38109 June 14, 1985	"	Creek Sec. V			Woodcrest Development Co.	1241	825		Declaration of Covenants,
545 July 3, 1985	"			Music Co. Inc.	Jim Myricks	1243	475		Lease Agreement
1768 July 16, 1985	"			Inc. etc	DBA Domino Place	1244	234		Coin Machine Agreement
14004 Aug 2, 1985	"			Music Co.	James J. Moore, Inc.	1245	737		Coin Machine Agreement
3342 Aug 16, 1985	"			Music Co.	Robert J. Dillehan	1246	614		Augusta Rd. 3700 Lot 74 & 75 Lot 83 Long Hill St.
95701 Nov 5, 1985	"	Audrey A		John W. et al	Carol A. Franzen & Sherry Franzen	1252	773		also lot 112 Sec 4 Lot 112, Sec 4 Wesley Mt. Sp.
19761 Dec 12, 1985	"			Walter W. Inc. etc	Lake Lanier Investment	1255	128		Coin Machine Agreement
19761 Dec 12, 1985	"			Music Co. Inc. etc	Silver Fox Lounge	1255	126		Coin Machine Agreement
21750 Dec 31, 1985	"			Music Co. Co. Inc.	The Red Lion Restaurant	1256	645		Coin Machine Agreement
28157 Sep 27, 1986	"			Music et al	Peter J. Jones	1260	667		Death of Lots 7 & 8 Hwy 29 Vehicle Service agreement for orig. see Deed Bk 1245 p. 737 Termination of Coin Machine
29693 Mar 4, 1986	"	Clark J		Music Co. Inc.	Robert J. Dillehan	1261	647		Lot 10 Latta et al
30298 Mar 18, 1986	"			Inc.	Walter E. Collins	1262	107		also plat 2 Hwy 291 also Det Rd Lot 4 also plat 2 Hwy 291 also lot
32750 Apr 7, 1986	"	Creek Sec. II		Homeowner Inc.		1263	566		By Deed to Collins Creek Sec
36441 May 5, 1986	"	Fred J.			Lawrence E. Reid	1265	679		Lot 11 Pleasantburg Dr.

INDIRECT or GRANTEE Index to Deeds — Greenville County, S. C.

REG. U. S. PAT. OFFICE *Chas McCott* County Indexes Since 1888 An Identifying Trade Mark

Open at Proper Tab according to First Letter or Letters of Name and refer to Buff Sub-Index sheet for page reference.

COTT FAMILY NAME INDEX No. 75 © 1949
MADE BY THE COTT INDEX COMPANY, COLUMBUS, OHIO
SOLD BY WALKER, EVANS & COGSWELL CO., CHARLESTON, S.C.

FILE NUMBER DATE OF RECORD	GRANTEES FAMILY NAMES	GIVEN NAMES ABCDEFGHIJ	GIVEN NAMES KLMNOPQ	GIVEN NAMES RSTUVWXYZ	GRANTORS	BOOK	PAGE	No. of Acres	BRIEF DESCRIPTION, LOCATION, ETC. (Not Warranted)
40122 June 9, 1986	Collins				David R. ^{et al} Musachia	1267	604		Placed Lot 149 Sec 10, Lawrence
41225 June 10, 1986	"				Antey Properties Inc	1268	279		Lot 70 Wedgefield Sec II
41431 June 11, 1986	"				Indiv + DBA P & H Lounge ^{et al} Patricia Ann Corman	1268	372		Coin Machine Agreement
43324 June 24, 1986	"				Indiv + L. L. - Peter's Mrs Sanford ^{et al}	1268	372		Subordination Agreement - for Coin machine spec. on Red St. 115 + 14.050 + inty. in Lem St. 178 + 4.988
2432 July 17, 1986	"				Indiv + DBA Holiday Processing Gene Halliday ^{et al}	1271	335		Coin Machine Agreement
3362 July 24, 1986	"				DBA Florida Orange ^{et al} Mathew B. Revis Indiv	1271	866		Coin Machine Agreement
4624 Aug 1, 1986	"				Charles R. Cox ^{et al}	1272	348		Lot 49 Huntington Homesites Assoc. Inc
5135 Aug 11, 1986	"				Creek Sec. I Homesites	1273	195		By Deed Collins Creek Sect Oak Crest Sec 1 Lot 22 Templewood Dr. Sec. 3 Sugar Creek
7873 Aug 25, 1986	"				Russell K. Willie Mae Thomas	1274	276		Lot 641 W. Springfield Rd. Map
9295 Sept 3, 1986	"				McG. Property Inc. Deborah + Mary C. ^{et al}	1274	988		Coin Machine Agreement
12514 Sept 24, 1986	"				Deborah + Mary C. ^{et al} Music Co.	1276	807		Lot with Area
12684 Sept 24, 1986	"				John Wilkey Richard J. ^{et al}	1276	826		Lot 101 Venus Dr. Cedar Park
13550 Sept 25, 1986	"				Richard J. ^{et al}	1276	115		Et cetera
14112 Oct 12, 1986	"				Phillip Collins ^{et al}	1278	243		Et cetera
14116 Oct 21, 1986	"				R. Steve McTigue ^{et al}	1278	765		Lot 25

REVERSE or GRANTEE Index to Deeds — Greenville County, S. C.

REG. U. S. PAT. OFFICE *Chas McCott* County Indexes Since 1888 An Identifying Trade Mark

Open at Proper Tab according to First Letter or Letters of Name and refer to Buff Sub-Index sheet for page reference.

COTT FAMILY NAME INDEX No. 75 © 1949
MADE BY THE COTT INDEX COMPANY, COLUMBUS, OHIO
SOLD BY PHOTO COPY SUPPLY, MAULDIN, S. C.

()

FILE NUMBER	GRANTEES FAMILY NAMES	GIVEN NAMES ABCDEFGH	GIVEN NAMES IJKLMNO	GIVEN NAMES PQRSTUVWXYZ	GRANTORS	BOOK	PAGE	No. of Acres	BRIEF DESCRIPTION, LOCATION, ETC. (Not Warranted)
22619 Dec 4, 1986	Collins	Fred Jr.			<i>etc</i> Samuel R. Reynolds Jr.	1282	339	2 1/2	Bl. Woods Hwy 29
27533 Dec 31, 1986	"	Billy Jr. + Jack E.			Dandover Equities Ltd	1285	74	7.16	ac. Forest Rd. Mauldin
27589 Dec 31, 1986	"	Fred Jr.			Harold S. Strickland	1285	190		Tract 19 - parcel Augusta Rd. Centt
29782 Jan 16, 1987	"		Michael	<i>etc</i>	<i>etc</i> Frank P. Hammond	1286	389		Lot 12 + pt Lot 11 Chestnut Rd
"	"		Mattha	<i>etc</i>	"	1286	389		Hillendale Nts
30925 Jan 27, 1987	"	Doris E.			United States of America	1286	973	2.1	Lot 40 Sec 2 Westwood Simpsonville
33529 Feb 19, 1987	"		Michael	<i>etc</i>	Delbert A. Forest	1288	532		Lot 1 Club View Dr. Windermere
"	"		William	<i>etc</i>	"	1288	532		
34566 Feb 25, 1987	"	(mom) Hayle			<i>etc</i> William R. Hannon	1288	940		Attorney General Durable power of
34636 Feb 25, 1987	"		L. Durdene	Ruth W.	<i>etc</i> Tiffany Homes Inc	1289	35		Lot 21 Chatsworth
42731 Feb 27, 1987	"			Ronald E	James C. Pryor Jr.	1289	247		Lot 1 Birch Dr.
52495 Apr 9, 1987	"		James H.		<i>etc</i> The Smith Company of	1292	244		Unit 23 Woodland Hwy prop Pigeon
58018 May 29, 1987	"			Virginia	Michael J. Gardner	1296	127		Power of Attorney
774 June 26, 1987	"			Stephen B	Butler II	1298	437		Lot 18 + pt. lot 19 = 1.17 ac. Palmetto
8176 July 6, 1987	"			Ruth	Joyce Mann	1299	71		Lot Power pt. 2p.
8176 July 19, 1987	"			Marie Co Inc.	Joe W. Laney Indiv	1300	44		Coin Machine Agreement

REVERSE or GRANTEE Index to Deeds — Greenville County, S. C.

REG. U. S. PAT OFFICE *SumCott* County Indexes Since 1888 An Identifying Trade Mark

Open at Proper Tab according to First Letter or Letters of Name and refer to Buff Sub-Index sheet for page reference.

COTT FAMILY NAME INDEX No. 75 © 1949
MADE BY THE COTT INDEX COMPANY, COLUMBUS, OHIO
SOLD BY PHOTO COPY SUPPLY, MAULDIN, S. C.

FILE NUMBER DATE OF RECORD	GRANTEES FAMILY NAMES	GIVEN NAMES ABCDEFGH	GIVEN NAMES IJKLMNO	GIVEN NAMES PQRSTUVWXYZ	GRANTORS	BOOK	PAGE	No. of Acres	BRIEF DESCRIPTION, LOCATION, ETC. (Not Warranted)
4207 Aug 23, 1987	Collins		Co. Inc. et al		DBA Kelley Corner Calvin Kelley Indiv	1300	473		Coin Machine Lease Agreement
6145 Aug 3, 1987	"		MUSIC		Louise M Collins	1301	595		Power of attorney
6146 Aug 3, 1987	"		Michael et al		Bob Maxwell Nields	1301	548		Lot 226 Rowland Ct. Silerburg See 5
"	"		Louise M		"	1301	548		
6318 Aug 4, 1987	"		Law Jyce		Ronald R. Collins	1301	685		Int Lot 947 Lake Lanier
6821 Aug 6, 1987	"	Nan A.			Jay Mary Cooper (minor) Greenville County Probate Judge	1301	890		Conservatorship
6820 Aug 6, 1987	"	Nan A.			Jay Tommy Cooper (minor) Greenville County Probate Judge	1301	891		Conservatorship
6709 Aug 25, 1987	"		Michel + Thomas		James B. Anthony	1303	329		price = 9.23 ac. also P/W
11434 Sept 2, 1987	"	W. et al			Robert M. Jacquelin et al	1304	258		Lot 4 Governors Square
12077 Sept 9, 1987	Collings	Emily	Jimmie Ann et al		Sarah Elizabeth Wyatt McKee (minor) Greenville County Probate Judge	1304	617		Conservatorship
15765 Oct 1, 1987	Collins		J. Randal et al		Michael J. Walters Indiv + DBA Corner Postcard et al	1306	434	1.50 ac	Lineal ct.
19707 Oct 27, 1987	"		MUSIC CO		Debra Pease S. 4700 G.P.B. Monahan	1308	931		Coin Machine Lease Agreement Plots 29, 30, 31, 32, 33, + 34 also Int in alley
20081 Oct 29, 1987	"		MUSIC CO		NEW B South Carolina See See H. Miller	1309	132		Plots 3+4, 5+6 G.P.B. Main St + Stone Ave
20082 Oct 29, 1987	"		"		Susan H. Hill	1309	136		Plots 29, 30, 31, 32, 33 + 34, also Int in alley Plots 3+4, 5, 6 G.P.B. Main St + Stone Ave also
20082 Oct 29, 1987	"		"		ally in fact for traps Ray Chapman Hardy William D. Hardy	1309	138		Plots 3+4, 5, 6, also 29, 30, 31, 32, 33 + 34 cr. Pelham Davis Park
23462 Nov 13, 1987	"		et al Stephen R. Butler II a/c Ltd. Pts			1310	572		Plots 16+17 = 1.81 ac Interstate Blvd.

REVERSE or GRANTEE Index to Deeds — Greenville County, S. C.

REG. U. S. PAT. OFFICE *Chas. McKee* County Indexes Since 1888 An Identifying Trade Mark

Open at Proper Tab according to First Letter or Letters of Name and refer to Buff Sub-Index sheet for page reference.

COTT FAMILY NAME INDEX No. 75 © 1949 MADE BY THE COTT INDEX COMPANY, COLUMBUS, OHIO SOLD BY PHOTO COPY SUPPLY, MAULDIN, S. C.

()

FILE NUMBER DATE OF RECORD	GRANTEES FAMILY NAMES	GIVEN NAMES ABCDEFGH	GIVEN NAMES IJKLMNO	GIVEN NAMES PQRSTUVWXYZ	GRANTORS	BOOK	PAGE	No. of Acres	BRIEF DESCRIPTION, LOCATION, ETC. (Not Warranted)
25115 Nov 25, 1987	Collins			Todd Richard	Emily Grace Neese	1311	348		Hills Lot 68 Sunset Dr. Sunset
27972 Dec 11, 1987	"	Sec. IV Homeowner Assoc. Inc. Creek			Woodcrest Pump Co.	1312	664		Collins Creek Drive Part 1 + Part 2 Collins Creek
27973 Dec 11, 1987	"	Creek Sec. V Homeowner Assoc.			Woodcrest Pump Co.	1312	673		Sec. V Collins Creek Parcel 1 + 2 Babbs Hollow Rd.
28941 Dec 22, 1987	"		Kareck		United States of America	1313	612	Part claim date	Waterwood Subd Sec. 4 Simpsonville Lot E 362 Jamwood Circle Sec 4
32446 Jan 22, 1988	"			Zeddie	Robert D. Caruth	1315	681		Watters Drive Need to Easement for Sewer
32447 Jan 22, 1988	"			Zeddie etal	Robert D. Caruth	1315	683		Need to Easement for Ingress + Egress Blvd. Pelham Davis Park
35047 Feb 11, 1988	"			Stephen R.	Butler, II	1317	51		Lot 18 (2.72 Acres) Interstate
35917 Feb 18, 1988	"	Allen J	etal		James Mackley Lynch	1317	460		Lot Parklata St.
"	"	Fanny	etal		"	1317	460		
37601 Mar 1, 1988	"			etal Music Co. Inc.	DBA Casablanca Lounge Lucille Best, Indira +	1318	359		Coin Machine Agreement
37606 Mar 1, 1988	"			etal Music Co. Inc.	Indira + DBA Crown Pub Robert J. Dillesham	1318	361		Coin Machine Agreement
40664 Mar 23, 1988	"		J. E.		B. J. Collins	1320	26		Sec. 7 Int lot Wembley way Gowen Estate
40663 Mar 23, 1988	"		Dana D		Bobby Joe Collins	1320	27		Int pt. lot 2 E. Parkin Mile Rd.
40665 Mar 23, 1988	"		Jacqueline		J. E. Collins	1320	28		Sec 7 Int Wembley way Gowen Estate
40666 Mar 23, 1988	"	B. J.			J. E. Collins	1320	29		Wembley way Int lot Gowen Estate Sec 7.
40667 Mar 23, 1988	"		Jacqueline		Jack E. Collins	1320	30		Int lot 3 E. Parkin Mile Rd.

REVERSE or GRANTEE Index to Deeds — Greenville County, S. C.

REG. U. S. PAT. OFFICE *Chas McCott* County Indexes Since 1888 An Identifying Trade Mark

Open at Proper Tab according to First Letter or Letters of Name and refer to Buff Sub-Index sheet for page reference.

COTT FAMILY NAME INDEX No. 75 © 1949
MADE BY THE COTT INDEX COMPANY, COLUMBUS, OHIO
SOLD BY PHOTO COPY SUPPLY, MAULDIN, S. C.

FILE NUMBER DATE OF RECORD	GRANTEES FAMILY NAMES	GIVEN NAMES ABCDEFGHIJ	GIVEN NAMES IJKLMNO	GIVEN NAMES PQRSTUVWXYZ	GRANTORS	BOOK	PAGE	No. of Acres	BRIEF DESCRIPTION, LOCATION, ETC. (Not Warranted)
41622 Mar 29 1988	Collins			B. J. et al William	Claude Clamp Jr.	1320	534	1.04	Hobgood et al ac. tract - plat - Harold W.
41623 Mar 29 1988	"			B. J. et al William	Claude Clamp Jr.	1320	535	3.90	Harold W. Hobgood et al ac. tract plat Survey for
41877 Mar 30 1988	"	Harold Clyde			Charles Clyde Collins	1320	661		Power of attorney
41878 Mar 30 1988	"	Charles			Don A. Collins	1320	663		Power of attorney
43363 Apr 7 1988	"		Naomi		Edith A. Mitchell	1321	534	0.81	ac. Bates Sp.
44143 April 13 1988	"	Fred J.	etc		John W. Cogdell	1321	920		lots 29-30 Rutledge Rd.
"	"		etc co.			1321	920		
44991 Apr 19 1988	"			Steph ^{etal}	Butler II	1322	530		Davis Park Pt Lot 16 (0.12 acs) Pelham
46556 Apr 28 1988	"		Music Co	etal	Emily O'Shields DBA Indin + etal	1323	433		Coin Machine Agreement
46833 April 29 1988	"			G. etal	Windsor Properties Inc.	1323	568		Lot 41 Glen Garry Sub Sec II
50934 May 19 1988	"	Joseph L.		Dessa	Robert L. Collins	1325	265		Lot 92 acs near Greenville Deed Bk. 1321 p. 564
51900 May 24 1988	"		Naomi		Edith A. Mitchell	1326	70	.83	ac. Callow Rd. Bates Sp. Sec
52257 May 27 1988	"		Mary Eulene C		Mary B. Faulkner	1326	368		Power of attorney
51028 June 22 1988	"	Fred J.			Paul S. Goldsmith etal	1329	86	0.69	ac. Augusta Rd
51231 June 24 1988	"			Rozal	Ed McBee P.R.	1329	416		8 Chalk Sp. Sp. Deed of Distribution, lots 5, 6, 7
51542 June 24 1988	"	Jack etal			John L. Calmes	1329	413		Lot 12 Club Forest
"	"	Rodger etal			"	1329	413		
"	"	Cynthia etal			"				

REVERSE or GRANTEE Index to Deeds — Greenville County, S. C.

REG. U. S. PAT. OFFICE *Chas. McCall* County Indexes Since 1888 An Identifying Trade Mark


Open at Proper Tab according to First Letter or Letters of Name and refer to Buff Sub-Index sheet for page reference.

COTT FAMILY NAME INDEX No. 75 © 1949
MADE BY THE COTT INDEX COMPANY, COLUMBUS, OHIO
SOLD BY PHOTO COPY SUPPLY, MAULDIN, S. C. ()

FILE NUMBER DATE OF RECORD	GRANTEES FAMILY NAMES	GIVEN NAMES ABCDEFGH	GIVEN NAMES IJKLMNO	GIVEN NAMES PQRSTUVWXYZ	GRANTORS	BOOK	PAGE	No. of Acres	BRIEF DESCRIPTION, LOCATION, ETC. (Not Warranted)
58256 Jan 29, 1988	Collins			Virginia	James B. Corl	1329	814	1.00 ac.	Old Hwy #25
3545 July 20, 1988	"	Fred J.			Shirley W. Collins	1332	353		Lot 302 A, Botany woods Sec 6
5279 Aug 1, 1988	"			etc	Medred C. Tate	1333	467		lot 77 Aberdeen Ave Park
1870 Aug 5, 1988	"		Co. Inc.	Tracey P.	Drady Barnett	1334	294		pt lot 6 Augusta Rd Center
8537 Aug 16, 1988	"		Messie		Religious Party Shop	1335	167		Coin Machine Lease Agreement
8612 Aug 16, 1988	"		Messie Co.		Philip R. Rogers	1335	180		Sec. 4 New Piedmont
10061 Aug 24, 1988	"	Clifford H.		Lois B.	Lois B. Collins	1336	03		Deed of Distribution, lot 149
11809 Sept 3, 1988	"	Denge M.			Master W. Daniel Spang	1337	67		pt lot 4 Old Bencombe Rd
"	"	Nabwah			Federal National Mtg	1337	67		lot property of Jimmy J. Humber
14397 Sept 26, 1988	"			Jane King	Addie P. Davis	1338	242		Power of attorney
15541 Sept 26, 1988	"			Messie Co.	Southgate Properties	1339	269	1.97 ac.	Mauldin Rd = lot 3
15390 Sept 26, 1988	"			H. et al	Estate of B. P. P.	1339	193		Lewis Village Harris Prop Rec
15721 Sept 27, 1988	"			Sara Anne	Lillian A. Ansel	1339	416		Deed of Distribution Unit 4-A
15750 Sept 27, 1988	"			Patricia H.	Freddie C. Collins	1339	426		Dist. lot 2 Pittman Circle
16500 Sept 30, 1988	"	Clifford H.	M	Jamie	Orank H. Batson	1339	849		lot 7 Hawks Ridge, Sec II
16982 Oct 4, 1988	"			Nancy B.	W. Young Daniel	1340	145		lot 10 Franklin St.
				Ruby B.	Clarence Nelson				Deed of Distribution lot 59, Inis

REVERSE or GRANTEE Index to Deeds — Greenville County, S. C.

REG. U. S. PAT OFFICE *Chas McCott* County Indexes Since 1888 An Identifying Trade Mark

 Open at Proper Tab according to First Letter or Letters of Name and refer to Buff Sub-Index sheet for page reference.

COTT FAMILY NAME INDEX No. 75 © 1949
MADE BY THE COTT INDEX COMPANY, COLUMBUS, OHIO
SOLD BY PHOTO COPY SUPPLY, MAULDIN, S. C.

FILE NUMBER DATE OF RECORD	GRANTEES FAMILY NAMES	GIVEN NAMES ABCDEFGHIJ	GIVEN NAMES JKLMNOPQ	GIVEN NAMES RSTUVWXYZ	GRANTORS	BOOK	PAGE	No. of Acres	BRIEF DESCRIPTION, LOCATION, ETC. (Not Warranted)
19741 Oct 20, 1988	Collins			W	<i>et al</i> Dreugh H. Sabow	B41	677		<i>et al</i> Lot 10 Hawks Ridge Sec
20869 Oct 28, 1988	"				The Vista Co. Inc.	1342	457		<i>et al</i> Lot 77 Sheppard Ct. Sec 1-A
21027 Oct 28, 1988	"	B. J.			<i>et al</i> Francisca Daniella	1342	566		Lot Bennett St.
21340 Oct 31, 1988	"			<i>et al</i> Stephen R.	Butler II a sc Ltd Pts.	1342	738		At Lot 4 Pelham Davis Park 2.41 acs = At Lot 7 also 3.00 acs =
21519 Nov 1, 1988	"	Don A.			David M. Falle	B42	843		Trk Lot 3 Haywood Nath
2379 Jan 16, 1989	"			<i>et al</i>	<i>et al</i> Jessie C. Coakley	1350	438		Coin Machine Agreement
6289 Feb 10, 1989	"			<i>et al</i>	John M. Abernethy	B52	695		Coin Machine Agreement
6235 Feb 10, 1989	"				James McKay Jr.	1352	698		pt lot 3 Old Augusta Rd.
6591 Feb 14, 1989	"				Sarah W. Breen	B52	907		Lot E. Stone Ave
8176 Feb 24, 1989	"			<i>et al</i>	Fred D. Adams	B53	923		Easement
8188 Feb 24, 1989	"			<i>et al</i> Rozelle	<i>et al</i> Catherine S. McBee	1353	893		Deed of Distribution, Lot 5
10328 Mar 9, 1989	"	Benjamin R.			Patricia E. Crout	1355	519		Mt. Creek Property II Unit claim, Lot 45 Mt. Cree
12447 May 31, 1989	"	Carlos		<i>et al</i>	Thomas A. Evorian	1363	91		Lot 54 Vista Hills Park
"	"	Norm J.			"	1363	91		Done
24198 June 2, 1989	"	Bernie R. +		Michael Marvin	<i>et al</i> Christopher Jack Cartier	1363	676		Lot 4 Oak Glen Phase I
26670 June 19, 1989	"			J. C. J.	<i>et al</i> Greenville County Probate Judge	1365	110		Cotnam Trust # 89 GC 2300065

REVERSE or GRANTEE Index to Deeds — Greenville County, S. C.

REG. U. S. PAT. OFFICE *ChamCott* County Indexes Since 1888 An Identifying Trade Mark

Open at Proper Tab according to First Letter or Letters of Name and refer to Buff Sub-Index sheet for page reference.

COTT FAMILY NAME INDEX No. 75 © 1949
MADE BY THE COTT INDEX COMPANY, COLUMBUS, OHIO
SOLD BY PHOTO COPY SUPPLY, MAULDIN, S. C.

()

FILE NUMBER DATE OF RECORD	GRANTEES FAMILY NAMES	GIVEN NAMES ABCDEFGHIJ	GIVEN NAMES JKLMNO	GIVEN NAMES PQRSTUVWXYZ	GRANTORS	BOOK	PAGE	No. of Acres	BRIEF DESCRIPTION, LOCATION, ETC. (Not Warranted)
29656 April 16, 1989	Collins		M. Melissa		(Alan) Daniel A. Collins	1366	924		See 3 Edwards Forest Int lot 32 Wood Creek Dr
24276 Aug 3, 1989	"		Jack Erwin		etal R.C. Collins Jr.	1369	305		lot 28 Slope Park Sec I Int lots 9+17 Poplar Circle, also
24272 Aug 3, 1989	"			R.C. Jr.	Bobby Joe Collins etal	1369	307		Int lot Ridge Rd. Slope Park Sec I
24271 Aug 3, 1989	"		Bobby Joe		etal Elizabeth C. Rose	1369	306		Int lot 10 Poplar Cr. also lots 29+23
28606 Aug 29, 1989	"		co. Inc. Mavis		Harry Bramble	1371	595		Int Hwy 291 Piney Mt. Rd
29498 Sept 1, 1989	"		Alanzo Jr	+ Children	Drew Neighborhood Assoc.	1372	93		Dump Moving Project Int 4 Sec I "West Duneside Community"
43034 Sept 25, 1989	"			William R.	James F. Jr. Jr.	1374	88		Int U.S. Hwy 25 Traveler Rest
44974 Oct 5, 1989	"		E. Duley		William D. McCauley II	1375	224		Int 33 Stonyfield Ct. Also Easement Sec II + Sec III
49021 Oct 30, 1989	"		Fred J. Jr.		Jerry A. Meehan Jr.	1377	626		Int 14, lot 31 Darland Plantation
49014 Oct 30, 1989	"		Fred J. Jr.		Jerry A. Meehan Jr.	1377	655		Int 30 Darland Plantation Sec II
50598 Nov 8, 1989	"		B. Springer		P. E. Collins Electric Co. a S.C. Ltd Pts	1378	859		Electricity Inc. Parcel Survey for P. E. Collins
57836 Nov 15, 1989	"			etal Stephen R. Butler II	aka Preston J. Arnold	1379	671	2.52	Circle, Pelham Davis Park Acres = PT Lot 8 Pelham Davis
52937 Nov 22, 1989	"			ETA Dor Ellen	Phoebe J. Arnold	1380	438	5.540	ac. Dunklin Sp.
53542 Nov 29, 1989	"			Sallie Mae	Martha McKisney McCroskey	1380	800		Durable power of attorney

