

# INDIRECT or GRANTEE Index to Deeds — Greenville County, S. C.

REG. U. S. PAT. OFFICE *Chas. McCall* County Indexes Since 1888 An Identifying Trade Mark

Open at Proper Tab according to First Letter or Letters of Name and refer to Buff Sub-Index sheet for page reference.

COTT FAMILY NAME INDEX No. 75 © 1949  
MADE BY THE COTT INDEX COMPANY, COLUMBUS, OHIO  
SOLD BY WALKER, EVANS & COGSWELL CO., CHARLESTON, S. C.

(H)

FILE NUMBER	DATE OF RECORD	GRANTEES FAMILY NAMES	GIVEN NAMES ABCDEFGH	GIVEN NAMES IJKLMNO	GIVEN NAMES PQRSTUVWXYZ	GRANTORS	BOOK	PAGE	No. of Acres	BRIEF DESCRIPTION, LOCATION, ETC. ( Not Warranted )
16004	Jan 3, 1975	Cleveland		m. + n.		Ottis R. Cousley <sup>etal.</sup>	1012	641		RD "Montverde" Sec I Lot I = 1.01 Acs. Fairview Hills District Sp.
16352	Jan 9, 1975	"	E. + F.			Builders + Developers <sup>etal.</sup>	1012	734		Lot 396 Sec. V "Westwood" 71 Acs. = 4 tracts
20313	Mar 2, 1975	"				H. Murray Cleveland, Jr. <sup>etal.</sup>	1013	211		Lot 302 Sec. V, Oak Hill Hills District Sp. 3.0 Acs. 1000 sq ft
	"	"				" "	1013	211		Home + 1/2 Acs. 300 sq ft. 1000 sq ft
25310	Mar 3, 1975	"				John Baker Cleveland <sup>etal.</sup>	1013	214		Home + 1/2 Acs. 300 sq ft. 1000 sq ft
22478	Apr 1, 1975	"	Count pts.			Cleveland Associates <sup>2 pts.</sup>	1016	193		Lot 111 1/4 Acs. Sec. V of D. Cleveland Ct.
22843	Apr 3, 1975	"	Clepton Howard			Elizabeth C. Cleveland	1016	337		Lot 60. Cleveland St. Etn. & Jue. "Westview Hts."
765	July 9, 1975	"				Mrs. <sup>etal.</sup> J. R. and + as Exec	1020	990		Lot 54 Wilburton St. (Maple "Dunsmude" Gille Sp.
8371	Sept 24, 1975	"				Joseph H. Yarnelle, <sup>etal.</sup>	1024	939		Lot 8 Chestnut St. Also lot 7 "Marion Grove"
10426	Oct 17, 1975	"	Ann D.			Eugene E. Stone, Jr. <sup>and + TR.</sup>	1026	24		Lot 50 Camden Dr. Trust Apex.
14347	Dec 2, 1975	"				Newwood, Harry <sup>etal.</sup>	1027	990		Int Inact Bates Sp.
	"	"				James William <sup>County</sup>	1027	990		
	"	"				Newwood II, <sup>etal.</sup> James	1027	990		
23780	Mar 18, 1976	"				Mrs. Lois <sup>N.</sup>	1033	298		Graves 1 + 2 Sec. N Cemetery dead - lot 119A
2641	Apr 14, 1976	"				William + Virginia <sup>etal.</sup>	1034	314		Lot 101 "Pine Hill" Sp.
27505	May 17, 1976	"				" " <sup>etal.</sup>	1034	314		Lot 101 "Pine Hill" Sp.
	"	"				" " <sup>etal.</sup>	1034	314		Lot 101 "Pine Hill" Sp.

# INDIRECT or GRANTEE Index to Deeds — Greenville County, S. C.

(A) REG. U. S. PAT. OFFICE *Chas McCott* County Indexes Since 1888 An Identifying Trade Mark

Open at Proper Tab according to First Letter or Letters of Name and refer to Buff Sub-Index sheet for page reference.

COTT FAMILY NAME INDEX No. 75 © 1949  
MADE BY THE COTT INDEX COMPANY, COLUMBUS, OHIO  
SOLD BY WALKER, EVANS & COGSWELL CO., CHARLESTON, S.C.

FILE NUMBER DATE OF RECORD	GRANTEES FAMILY NAMES	GIVEN NAMES ABCDEFGHIJ	GIVEN NAMES KLMNO	GIVEN NAMES PQRSTUVWXYZ	GRANTORS	BOOK	PAGE	No. of Acres	BRIEF DESCRIPTION, LOCATION, ETC. ( Not Warranted )
8819 Sept. 30, 1977	Cleveland	Dorothy C.	Harvey, III, et al.		Leonard R. Crumpton	1043	801		Power of Atty.
17770 Jan. 4, 1977	"	"	James II, et al.		J. Harvey Cleveland	1049	20	312.8	Ac. S. C. Hwy. 11 also 72.97 Ac. Open Hwy. less pt. Cleveland Tp. St. + Santus (John Alley) et al. Lot 7 + pt. lot 8 Car. Cott
"	"	"	John Baker		" "	1049	20		
21627 Feb. 16, 1977	"	Elizabeth	"	Deasley E.	Law W. Walker	1051	83		
23199 Mar. 3, 1977	"	"	"	John Baker	J. Harvey Cleveland	1052	56	}	cont. 50 Ac. on waters of Biler Cov. + Middle Saluda River, near Jones Gap Rd. Cleveland Tp
"	"	"	"	"	" "	1052	56		
23198 Mar. 3, 1977	"	"	"	J. Harvey	John Baker Cleveland	1052	57	2.65	2 tracts = 49 Ac. Phase I "Coachwood Forest" Ac. = lot 29 Couchman R.
29170 May 7, 1977	"	"	Ann + Richard	Wm. Jimnell et al	Wm. Jimnell et al	1055	938		
30194 May 6, 1977	"	"	Harvey, III et al.	James	James Cochran Perrin	1056	217		
"	"	"	James et al.	James	" "	1056	217	}	Lot 11 Curston St. Blk. S. "Kamalah"
"	"	"	Wayne A.	"	" "	1056	217		
25154 Feb. 27, 1978	"	Coley S.	"	Yvette G.	Howard E. Baker, Jr.	1074	239		Blk. 6 Hillville Tp. Lots 13+14 Beverly Ave. Grove Park
27674 Mar. 21, 1978	"	Elizabeth	"	J. E.	John E. Chambers, et al	1075	701		Lot Perry Ave. Hillville Tp.
29793 Apr. 10, 1978	"	"	Mary S. +	Philip E.	Hugh A. Dill, et al	1076	794		Lot 59 Chestnut Hills Tr. 1
35527 May 29, 1978	"	"	"	Sara Burriss	Sara Burriss Cleveland, Exec. (s/a James L. Hood)	1079	956		2 tracts and int. in 19 tracts
9452 Sept. 22, 1978	"	Elizabeth N. +	"	Eugene Deasley	James L. Hood, Jr., et al	1088	456		3 Lots Howe St. Boyer Lane Add.
14242 Nov. 6, 1978	"	Friedrich Minton, et al	"	"	A. O. Bolding, et al	1091	362		Lot 142 Pettigrew St. "R. W. "

# INDIRECT or GRANTEE Index to Deeds — Greenville County, S. C.

REG. U. S. PAT. OFFICE *Chas McCott* County Indexes Since 1888 An Identifying Trade Mark

Open at Proper Tab according to First Letter or Letters of Name and refer to Buff Sub-Index sheet for page reference.

COTT FAMILY NAME INDEX No. 75 © 1949  
MADE BY THE COTT INDEX COMPANY, COLUMBUS, OHIO  
SOLD BY WALKER, EVANS & COGSWELL CO., CHARLESTON, S.C.


( B )

FILE NUMBER DATE OF RECORD	GRANTEES FAMILY NAMES	GIVEN NAMES ABCDEFGHIJ	GIVEN NAMES KLMNO	GIVEN NAMES PQRSTUVWXYZ	GRANTORS	BOOK	PAGE	No. of Acres	BRIEF DESCRIPTION, LOCATION, ETC. ( Not Warranted )
19851 Jan 4, 1979	Cleveland	Elizabeth M.			Laye Walsh M <sup>rs</sup> Donald	1094	825		Power of Attorney
26479 Mar 16, 1979	"			J. Harvey, Jr.	Association of Greater Hillside, S.C. Young Men's Christianians	1098	610		Right of Way + Easement
" "	"			John B.	" "	1098	610		
31261 Apr 26, 1979	"			Mary Sue	American Services Corp.	1101	313		Hoing Prop. Regime Unit 5-6 Lewis Village of Lewis Village Cleveland Tp. Also R/W Reserved
1138 July 11, 1979	"			John B.	J. Harvey Cleveland, Jr.	1106	484		Lot. 642 Acres Jones Gap Rd. Tp. Lees pt.
1137 July 11, 1979	"			J. Harvey, Jr.	John B. Cleveland	1106	486		Lot. Tracts + easement Cleveland Battaville Rd. Butler Tp.
1135 July 11, 1979	"			J. Harvey, Jr.	John Baker Cleveland, et al	1106	490		Lot. 59.22 Acs. Old Augusta Rd. or Battaville Rd. Also 7.66 Acs. Butler Tp.
1131 July 11, 1979	"			John B.	James H. Cleveland, Jr. et al	1106	495		Lot. 18.87 Acs. Old Augusta Rd. or
1446 July 13, 1979	"	Elliott Padgett			Elliott Padgett Cleveland	1106	666		Gen. Power of attorney Dr. "Knollwood Hgts" Butler Tp.
4083 Aug 3, 1979	"	Billie J.			B. H. Cleveland	1108	512		Lot 28 M <sup>rs</sup> Daniel Ln. + Knollwood Sec. II
5350 Aug 14, 1979	"	Helen J. + Roy G.			A. J. Prince Bldg, Inc.	1109	336		Lot 14 La Juan Dr. "Stratford" Hiville Tp.
6456 Aug 23, 1979	"	Delores M. + James J. Sr.			J. S. Hurley	1109	958		Lot 12 Third Ave. "Park Place" Hiville Tp.
6454 Aug 23, 1979	"	Delores M. + James J.			J. S. Hurley	1109	961		Lot 16 Park Place Bldg. J
31168 Apr 22, 1980	"			J. Harvey, Jr.	Virginia Cleveland Walker	1124	457	15.22	Acres, U.S. Hwy. 276 Cleveland Tp Ave. "Caroline Ct."
33757 May 21, 1980	"	H. B. + Kathleen P.			Albert Batchelor	1126	142		Lot. Lot 91 Sec. I Manchester "Caroline Ct."
33759 May 21, 1980	"	H. B. + Kathleen P.			Glenn K. Anderson	1126	146		Lot 90 Manchester Ave. Sec. I

# INDIRECT or GRANTEE Index to Deeds — Greenville County, S. C.

3

( B ) REG. U. S. PAT. OFFICE *Chas. McCall* County Indexes Since 1888 An Identifying Trade Mark

 Open at Proper Tab according to First Letter or Letters of Name and refer to Buff Sub-Index sheet for page reference.

COTT FAMILY NAME INDEX No. 75 © 1949  
MADE BY THE COTT INDEX COMPANY, COLUMBUS, OHIO  
SOLD BY WALKER, EVANS & COGSWELL CO., CHARLESTON, S.C.

FILE NUMBER DATE OF RECORD	GRANTEES FAMILY NAMES	GIVEN NAMES ABCDEFGHIJ	GIVEN NAMES KLMNO	GIVEN NAMES PQRSTUVWXYZ	GRANTORS	BOOK	PAGE	No. of Acres	BRIEF DESCRIPTION, LOCATION, ETC. ( Not Warranted )
33758 May 21, 1980	Cleveland	H. B.	+ Kathleen P.		Mrs. J. C. Sprouse	1126	141		Ave. Sec. II Lot 89 Caroline Ct. Manchester Cleveland Tp.
975 July 11, 1980	"	J. Harvey, Jr.			Elizabeth C. Livingston	1129	31		Int. 66.5 Acre Jones Gap Rd.
90341 Oct. 1, 1980	"	Jean L.	et al		W. C. Bates	1134	659		Lot 19 Palifax Dr. Bates Tp.
12148 Oct. 17, 1980	"	Jack W.	et al		Myrtle Spencer Cleveland	1135	618	}	Lot 38 Davis St. Sans Souci Sans Souci Park
"	"	Nancy			" " "	1135	618		
23978 Feb. 25, 1981	"			Ronnie K.	Roy C. Cleveland, et al	1143	242		Sec. II Lot 14 La Juan Dr. Stratford
25511 Mar. 12, 1981	"	C. Wade			William P. Crossland, Jr.	1144	197		Lot 10 Argonne Dr.
25961 Mar. 17, 1981	"	J. Harvey, Jr.			Elizabeth C. Livingston	1144	478	229	Acres Cleveland Tp.
29112 Apr. 16, 1981	"	Court Development Co.			Camperdown Company, Inc. of S.C.	1146	403	}	Lot, Oakland Ave.
32535 May 22, 1981	"	James Harvey	et al		American Service Corp	1148	599		
"	"	John B. et al			" " "	1148	599		
32885 May 27, 1981	"			et al Leticia V. Drake	Thomas M. Wellons	1148	853		Prop. Reg. Unit 1-B Heritage Court Horiz James, Grant Tp.
4877 Aug 18, 1981	"	Sarge			Wm. A. Kleiber, III et al	1153	684		Lot 124 Miracle Dr. Fresh Meadow Bates Tp. also R/W
7337 Sept. 21, 1981	"	Linnie J.			William Henry Cleveland	1155	401		Int Tract 3 = 17.51 Acs. Marietta
7430 Sept. 28, 1981	"	Frederick M. et al			John C. Terapian, et al	1155	835		Lot 3 Keweenaw Ave.

(over)

# INDIRECT or GRANTEE Index to Deeds — Greenville County, S. C.

(C)


KEYS PRINTING CO., GREENVILLE, S. C.

Open at Proper Tab according to First Letter or Letters of Name and refer to Buff Sub-Index sheet for page reference.

FILE NUMBER DATE OF RECORD	GRANTEES FAMILY NAMES	GIVEN NAMES ABCDEFGH	GIVEN NAMES IJKLMNO	GIVEN NAMES PQRSTUVWXYZ	GRANTORS	BOOK	PAGE	No. of Acres	BRIEF DESCRIPTION, LOCATION, ETC. ( Not Warranted )
8976 Oct 8, 1981	Cleveland			J. Harvey III et al	Wilson Farms Co. a Gen Pts	1156	476		Int pt. lot 8 Cr. Barrany + Elizabeth Sts. Stone Land Co. Sec. F
" "	"			Jayne A. et al	" " "	1156	476		
13179 Dec. 2, 1981	"			Henry William	Lillian Norwood Deal	1159	8		Blythe Shoals Rd. Cleveland Sp. Int 224.8 Acs. Beer Hwy (276) +
13180 Dec. 2, 1981	"			Henry William	et al Lillian C. Cleveland	1159	10		Blythe Shoals Rd. Cleveland Sp. Int 224.8 Acs. Beer Hwy (276) +
13177 Dec. 2, 1981	"			Young Wilma	William Henry Cleveland	1159	12		Midway ave. Marietta Int. lot Hwy 276 (Cleveland ave) +
13178 Dec. 2, 1981	"			Lillian C. et al	William H. Cleveland	1159	13		Marietta Int. lot Hwy 276 + Midway ave. Cleveland Sp.
13619 Dec. 3, 1981	"			Henry, Jr. Lennie J. + William	21/10 Louise C. Bowers Bankers Trust of S.C. Trustee	1159	244	224.8	Acres Beer Hwy (US Hwy 276)
18312 Feb. 16, 1982	"	Court Development Co	a S.C. Pts.	et al	Poinsett Home Bldgs Inc	1162	469		Lot 33 Choice St. Oakland Hgts.
26374 May 26, 1982	"			James Harvey III et al	J. Harvey Cleveland, Jr.	1167	560	3.23	Acres Middle Saluda River Cleveland Sp., easement
" "	"			John Baker	" " "	1167	560		Reserved
8976 Oct 12, 1982	"			Robby Kay + Linda L.	Fetty of Theodore	1175	600		"Anderson St. Highlands" Int 53 Acs. Hillman St.
16318 Jan 4, 1983	"			Mary Sue	Sara B. Cleveland	1180	243		Bluff (Rockwood Dr.) Rockwood Ph. Sec. F Int. lots 22 + 23 Jenkinson
27753 Apr 25, 1983	"	Court joint Venture			Cathran + Darby Bldg Inc	1187	74		Easement + Party Wall Agreement
28430 Apr. 29, 1983	"	Court joint Venture			a Gen. Pts. Cleveland Court Pts.	1187	335	0.6652	Acres R/W Cleveland St.
29347 May 6, 1983	"	Essential		Ann S. et al.	Municipal Corp. City of Greenville, S.C. a	1187	815		Quit Claim Int-Pt. Clay St.
29734 May 10, 1983	"	Court joint Venture			Wayne G. Rogers M.D	1188	10		Easement and Party Wall Agreement

# INDIRECT or GRANTEE Index to Deeds — Greenville County, S. C.

KEYS PRINTING CO., GREENVILLE, S. C.


 Open at Proper Tab according to First Letter or Letters of Name and refer to Buff Sub-Index sheet for page reference.

FILE NUMBER DATE OF RECORD	GRANTEES FAMILY NAMES	GIVEN NAMES ABCDEFGH	GIVEN NAMES IJKLMNO	GIVEN NAMES PQRSTUWXYZ	GRANTORS	BOOK	PAGE	No. of Acres	BRIEF DESCRIPTION, LOCATION, ETC. ( Not Warranted )
29564 May 9, 1983	Cleveland				William A. Joe G. Doman	1187	904		Lot Buncombe St.
3440 July 29, 1983	"			Mary Sue	Dora B. Cleveland	1193	407		Power of attorney
6709 July 29, 1983	"			Hathleen	Dora B. Susie Burris	1193	414		Power of attorney
1121 Aug 26, 1983	"			Mary	Clara Wallaw Miller	1195	136		Power of attorney
1122 Oct 4, 1983	"	C. Wade			George A. Harper	1197	703		Special Power of attorney
12446 Oct 14, 1983	"	C. Wade			Mary A. Harper	1197	707		Special Power of attorney
12442 Oct 14, 1983	"				Shirley C. Mahel S. Steadman	1198	564		Int. Lot 51 College Hpts. Butler Tp.
12443 Oct 14, 1983	"				Shirley C. Eunice Strubling (K. Kelley)	1198	565		Int. Lot 51 College Hpts. Butler Tp.
12445 Oct 14, 1983	"				Shirley C. Dorothy S. Kelly	1198	566		Int. Lot 51 College Hpts. Butler Tp.
12444 Oct 14, 1983	"				Shirley C. Ruby S. Leford	1198	567		Int. Lot 51 College Hpts. Butler Tp.
12450 Oct 14, 1983	"				Shirley C. Esther S. Hammett	1198	568		Int. Lot 51 College Hpts. Butler Tp.
12732 Oct 18, 1983	"				Shirley C. Emily S. Kline Dora Burris	1198	569		Int. Lot 51 College Hpts. Butler Tp.
20623 Dec 30, 1983	"				William J. Fennell Cleveland Sr.	1203	557		Int. 13 Coal Springs Dr. N. Macon Int. 28 Coakman Dr. Coakman
21083 Jan 5, 1984	"				William Henry	1203	837		Int. 276 Cleveland Sp. Int. 224, 8 Co. Greenville C. U. S.
22289 Jan 19, 1984	"				William & Co.	1204	685		Int. 244, 8 Co. Greenville C. U. S. Int. 244, 8 Co. Greenville C. U. S. Int. 244, 8 Co. Greenville C. U. S.





# INDIRECT or GRANTEE Index to Deeds — Greenville County, S. C.

KEYS PRINTING CO., GREENVILLE, S. C.

Open at Proper Tab according to First Letter or Letters of Name and refer to Buff Sub-Index sheet for page reference.

FILE NUMBER DATE OF RECORD	GRANTEES FAMILY NAMES	GIVEN NAMES ABCDEFGH	GIVEN NAMES IJKLMNO	GIVEN NAMES PQRSTUVWXYZ	GRANTORS	BOOK	PAGE	No. of Acres	BRIEF DESCRIPTION, LOCATION, ETC. ( Not Warranted )
12066 Sep 15, 1985	Cleveland		John B.		Nell B. Adams	1250	988		Tract B. Bateville Rd.
12137 Oct 16, 1985	"		J. Harvey		Elizabeth C. Livingston	1251	42		Lot Ebaugh Ave
17240 Oct 16, 1985	"		J. Harvey		John Baker Cleveland	1251	44		Lot Ebaugh Ave
17926 Nov 21, 1985	"	M. Donald		Association In. Ridge	Wm. J. Phillips	1252	797		Lot lot 44 Sunset Ave
21320 Nov 25, 1985	"			Ridge	Westminster Co. Inc.	1253	999	4.862	acres. Oakland Ave, Cleveland
21680 Dec 27, 1985	"		James H.		Dandra M. MacNughton	1256	181		pt lot 6 + pt lot 2, mount
25309 Dec 31, 1985	"		J. Harvey		Palham Falls Pt	1256	410	0.90	ac. = Tract E + 400 sq ft
25412 Jan 31, 1986	"	Ann S. et al		Dr.	Eugene E. Stone et al	1258	936		Tract 2.8 acres Hwy 29, Cary St
26941 Feb 5, 1986	"			Dr. Dan Bunn	Charles J. Spillane	1259	364		Lot pt lot 4 Prosperity Ave
20865 Feb 14, 1986	"		Michael		S+P Enterprises Inc.	1259	927		Lots 42+43 7th St & 1st St, Lyndale
26169 May 21, 1986	"		J. Harvey		Duffany Homes	1262	444		Lot ac. 500 sq ft
2651 May 9, 1986	"	Darryl		+ Phillip	Keneth E. Newton	1265	467		pt lot 48 Indian Hill Tract
16734 May 16, 1986	"	Daniel Morrow			Columbia Bible College	1265	780		Lot Pendleton St.
14491 Oct 3, 1986	"			Phone 1 Place	Faris Dump Co.	1277	517		Declaration of Covenants, Conditions + Restrictions
17927 Oct 9, 1986	"	added. 8-30-92		as an et al for Apex Enterprises	Master W. Daniel Yulaw et al	1277	944		Lot 38 Irene Circle Royal Hts.
17927 Nov 25, 1985	"			Association In. Ridge	Westminster Company	1254	1		Declaration of Covenants Conditions + Restrictions



# REVERSE or GRANTEE Index to Deeds — Greenville County, S. C.

REG. U. S. PAT OFFICE *Chas McCott* County Indexes Since 1888 An Identifying Trade Mark

Open at Proper Tab according to First Letter or Letters of Name and refer to Buff Sub-Index sheet for page reference.

COTT FAMILY NAME INDEX No. 75 © 1949  
MADE BY THE COTT INDEX COMPANY, COLUMBUS, OHIO  
SOLD BY PHOTO COPY SUPPLY, MAULDIN, S. C.


( )

FILE NUMBER DATE OF RECORD	GRANTEES FAMILY NAMES	GIVEN NAMES ABCDEFGH	GIVEN NAMES IJKLMNO	GIVEN NAMES PQRSTUVWXYZ	GRANTORS	BOOK	PAGE	No. of Acres	BRIEF DESCRIPTION, LOCATION, ETC. ( Not Warranted )
15678 Oct 17, 1986	Cleveland		Jean Margaret		Bessie B. Stewart	1278	600		Prop Regime Unit 2-D Davis Village Hwy + Cary St.
18968 Nov 10, 1986	"	Ann S.	etal		Engene E. Stone <sup>sr</sup> etal	1280	732		Unit 2.8 ac on Mahank Dr
27061 Dec 30, 1986	"		Harvey III James	etal	J. Harvey Cleveland <sup>jr</sup>	1284	719	}	Parcel Jones Gap Rd.
"	"		John B. II	etal	" "	1284	719		
"	"		John B. B	etal	John C. Barnhill	1284	952		
27397 Dec 31, 1986	"		Letitia	J. Bradley	John C. Barnhill	1284	952		
28293 Jan 6, 1987	"	Billy D.			Billie B. Cleveland	1285	725	2.1	Lot 7 Knollwood Dr. Knollwood Hts
28341 Jan 6, 1987	"		Harvey III James	etal	J. Harvey Cleveland Jr.	1285	670	} 100	ac Jones Gap Rd.
"	"		John B. II	etal	" " "	1285	670		
39313 Mar 23, 1987	"	David	etal		Ronald E. Murray <sup>etal</sup>	1291	54		
47334 May 4, 1987	"	Billie			Billie R. Brady	1294	63		Lot 2 Southland Ave
53388 June 3, 1987	"		J. Harvey		John B. Cleveland	1296	590		Lot lot Oak Street
53435 June 3, 1987	"		J. Harvey		Elizabeth C. Livingston	1296	593	2.1	Lot Oak St.
56376 June 18, 1987	"	Daniel R.	James E.		John K. Stitt <sup>etal</sup>	1297	689		Lot 69 Holly Dr Lane Ruston Sp
5029 July 28, 1987	"		J. Harvey		John K. Stitt <sup>etal</sup>	1300	949	0.34	ac, Rock Rd.
25082 Dec 1, 1987	"		John Baker		M. Allen Dale	1311	615	15.22	ac., U.S. Hwy #276

(over)

# REVERSE or GRANTEE Index to Deeds — Greenville County, S. C.

REG. U. S. PAT OFFICE *Chas McCott* County Indexes Since 1888 An Identifying Trade Mark

 Open at Proper Tab according to First Letter or Letters of Name and refer to Buff Sub-Index sheet for page reference.

COTT FAMILY NAME INDEX No. 75 © 1949  
MADE BY THE COTT INDEX COMPANY, COLUMBUS, OHIO  
SOLD BY PHOTO COPY SUPPLY, MAULDIN, S. C.

FILE NUMBER DATE OF RECORD	GRANTEES FAMILY NAMES	GIVEN NAMES ABCDEFGH	GIVEN NAMES IJKLMNO	GIVEN NAMES PQRSTUVWXYZ	GRANTORS	BOOK	PAGE	No. of Acres	BRIEF DESCRIPTION, LOCATION, ETC. ( Not Warranted )
37894 Mar 3 1988	Cleveland			James <sup>III</sup> Harvey et al	J. Harvey Cleveland Jr	1318	543		Int 180 acres Jones Gap Rd.
" "	"			John B. <sup>II</sup> et al	" " "	1318	543		
45555 Apr 22 1988	"			John Baker	William Henry Cleveland	1322	848	1.00	Deed re plat Survey for Frank
49607 May 16 1988	"			#35701 Deed BL 1517 Pg 491 6-4-93 J. C.	Thomas Clement Furman	1325	333		General Power of Attorney
55290 June 14 1988	"			James P.	Donald R. <sup>et al</sup> Bower	1328	01		Lot 59 Crestwood Ln.
58300 June 29 1988	"			James <sup>III</sup> et al	Commonwealth Corp <sup>et al</sup>	1329	824		Right of way
" "	"			John Baker <sup>II</sup>	" "	1329	824		
8187 Aug 15 1988	"			Yvette C	P.R. Yvette C. Cleveland	1334	971		#14 Bayberry Ave Cape Park Deed of Distribution Int lot 13
15212 Sept 23 1988	"	Dan m			Doree Donald Cleveland	1339	89		Lot 16 E Wooddale Dr, absolet
16214 Sept 29 1988	"	Elliott			By P.R. State of James Newwood Cleveland	1339	650		US Hwy 276 Deed of Distribution Int lot
16212 Sept 29 1988	"	Elliott			By P.R. State of James Newwood Cleveland	1339	652		Police pt + Cleveland Ave Deed of Distribution 13.11 ac.
16204 Sept 29 1988	"	Elliott			By P.R. State of James Newwood Cleveland	1339	658		Marionetta Bates 2p Deed of Distribution 1/2 Chant Village
16211 Sept 29 1988	"	Elliott			By P.R. State of James Newwood Cleveland	1339	663		Bridge Rd also Int 1/2 W Deed of Distribution Int L. Bee Bates
16215 Sept 29 1988	"	Elliott P.			Patricia C. Cunningham <sup>et al</sup>	1339	666		Int 2nd Bates 2p Village of Marionetta
" "	"	"			" "	1339	666		absolet US Hwy 276 absolet 1/2 of tract Bates Bridge Rd Int in account also
" "	"	"			" "	1339	666		13.11 ac. absolet it

# REVERSE or GRANTEE Index to Deeds — Greenville County, S. C.

REG. U. S. PAT OFFICE *Chas. McCall* County Indexes Since 1888 An Identifying Trade Mark

Open at Proper Tab according to First Letter or Letters of Name and refer to Buff Sub-Index sheet for page reference.

COTT FAMILY NAME INDEX No. 75 © 1949  
MADE BY THE COTT INDEX COMPANY, COLUMBUS, OHIO  
SOLD BY PHOTO COPY SUPPLY, MAULDIN, S. C.

( )

FILE NUMBER DATE OF RECORD	GRANTEES FAMILY NAMES	GIVEN NAMES ABCDEFGH	GIVEN NAMES IJKLMNO	GIVEN NAMES PQRSTUVWXYZ	GRANTORS	BOOK	PAGE	No. of Acres	BRIEF DESCRIPTION, LOCATION, ETC. ( Not Warranted )
28810 Dec 16, 1988	Cleveland	Elliott P.			James <sup>III</sup> Norwood Cleveland	1347	274		Int Trust Bates Sp Marietta also Lot U.S. Hwy 276, also 1.5 ac. Bates Bridge Rd Int in Easement + B. 11 ac. Saluda St + Cleveland Ave
"	"	"			"	1347	274		
"	"	"			"	1347	274		
30244 Dec 28, 1988	"			P Phase II Place	Faris Development Co.	1348	170		Electric to Area + Reelint
130940 Dec 30, 1989	"			Phase II Place	Faris Development Co.	1348	154		A-7, A-8, B-5, B-6, B-9 Phase I Subdiv. Ave. Easement U.S. Hg
4035 Jan 27, 1989	"			Robert C.	Eric C. Godfrey	1351	319		Int 52 Breders Rd Forestwood
5846 Feb 9, 1989	"		<sup>III</sup> James Harvey	etc	J. Harvey Cleveland	1352	445	191.5 ac.	also Int in Easement
"	"		John B <sup>II</sup>	etc	"	1352	445		
10074 Mar 8, 1989	"	Elliott P.			Naturaland Trust	1355	283		South Carolina State King Near Pine Lake Int 10, 2 ac. North Carolina + Mauldin
12253 Mar 22, 1989	"	C. Wade			Billie J. Cleveland	1356	643		Int 27 + 28 Knollwood Hg 5
25894 June 14, 1989	"	Calvin + Juanita			Denbar Inc.	1364	652		South Fork Estates Int 184 W. Belvedere Rd
28266 June 29, 1989	"	Elliott			Estate of Fy P. P. James Norwood Cleveland	1366	045		Slater St. Bates Sp Marietta Deed of Distribution Int Parcel
28264 June 29, 1989	"	Elliott			Ellen C. Cashion	1366	047		Sp. Marietta Int Parcel Slater St. Bates
28265 June 29, 1989	"	Elliott			Lillian C. Deal	1366	048		Sp. Marietta Int Parcel Slater St. Bates
28263 June 29, 1989	"	Elliott			William H. Cleveland	1366	049		Sp. Marietta Int Parcel Slater St. Bates
28259 June 29, 1989	"	Elliott P.			James <sup>III</sup> Norwood Cleveland	1366	050		Sp. Marietta Int Parcel Slater St. Bates

# REVERSE or GRANTEE Index to Deeds — Greenville County, S. C.

REG. U. S. PAT. OFFICE *Chemlock* County Indexes Since 1888 An Identifying Trade Mark

Open at Proper Tab according to First Letter or Letters of Name and refer to Buff Sub-Index sheet for page reference.

COTT FAMILY NAME INDEX No. 75 © 1949  
MADE BY THE COTT INDEX COMPANY, COLUMBUS, OHIO  
SOLD BY PHOTO COPY SUPPLY, MAULDIN, S. C.

FILE NUMBER DATE OF RECORD	GRANTEES FAMILY NAMES	GIVEN NAMES ABCDEFGH	GIVEN NAMES IJKLMNO	GIVEN NAMES PQRSTUVWXYZ	GRANTORS	BOOK	PAGE	No. of Acres	BRIEF DESCRIPTION, LOCATION, ETC. ( Not Warranted )
28260 June 29, 1989	Cleveland	Elliott P.			<sup>etal</sup> Kathryn C. Cunningham	1366	051		2p. Marietta Int Parcel Slater St. Bates
28261 June 29, 1989	"	Elliott			Wilma Y. Cleveland	1366	052		2p. Marietta Int Parcel Slater St. Bates
28262 June 29, 1989	"	Elliott			Lillian C. Cleveland	1366	053		2p. Marietta Int Parcel Slater St. Bates
33061 July 28, 1989	"			Kathy <sup>the</sup>	Darryl D. Forbes <sup>etal</sup>	1368	589		Subd. Lot 172 Sec I Sville Rillyham
35122 Aug 9, 1989	"	Elliott			<sup>Cleveland</sup> Estate of James Norwood	1369	706		Bates 2p. Marietta Deed of Distribution, Int parcel
35123 Aug 8, 1989	"	Elliott P.			James Norwood <sup>"</sup>	1369	708		Bates 2p. Int parcel Village of Marietta
35136 Aug 8, 1989	"	Elliott			<sup>etal</sup> Kathryn C. Cunningham By Greenville County Council	1369	709		Int parcel Bates 2p. Village of Pland) Strip Marietta Bates 2p.
40394 Sept 7, 1989	"	Elliott			Greenville County Railway Co.	1372	536		Int claim Deed (Abandonment)
48569 Oct 27, 1989	"	Elliott +	Jean L.	William H.	Greenville Northern	1377	352		Int Outclaim Blw
"	"		Norwood	<sup>etal</sup>	"	1377	352		
"	"		James		"	1377	352		
"	"		Lillian	<sup>etal</sup>	"	1377	352		
54811 Dec 5, 1989	"	Jayo Wedy			Michael V. Cleveland	1381	603		Jannway Dr Int lot 7 Jimmie Drive
57782 Dec 27, 1989	"	Elliott			James Norwood Cleveland	1383	483		Int Parcel Bates Tp. Marietta
57783 Dec 27, 1989	"	Elliott			Jean L. Cleveland	1383	484		Int Parcel Interest + Bates Tp. Marietta
57781 Dec 27, 1989	"	Elliott			Kathryn C. Cunningham	1383	485		Int Parcel Interest + Bates Tp. Marietta
58604 Dec 28, 1989	"		Jean L.		Elliott Cleveland	1383	671		Bates 2p. Int Int Village of Marietta



